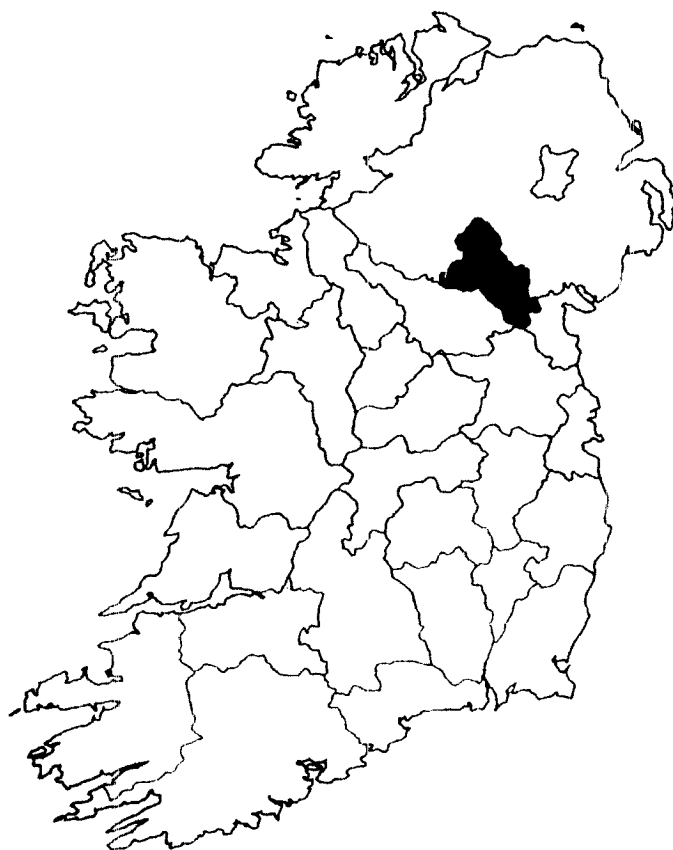


# **Recorded Monuments**

**Protected under Section 12 of the  
National Monuments (Amendment) Act, 1994**

## **County Monaghan**



**RECORD OF MONUMENTS AND PLACES**

**as established under Section 12 of the National Monuments  
(Amendment) Act 1994**

**COUNTY MONAGHAN**

**Issued By  
National Monuments and Historic Properties Service  
1996**

Establishment and Exhibition of Record of Monuments and  
Places under Section 12 of the National Monuments  
(Amendment) Act 1994

Section 12 (1) of the National Monuments (Amendment) Act 1994 states that  
the Commissioners of Public Works in Ireland

*"shall establish and maintain a record of monuments and places  
where they believe there are monuments and the record shall be  
comprised of a list of monuments and such places and a map or  
maps showing each monument and such place in respect of each  
county in the State."*

Section 12 (2) of the Act provides for the exhibition in each county of the list  
and maps for that county in a manner prescribed by regulations made by the  
Minister for Arts, Culture and the Gaeltacht. The relevant regulations were  
made under Statutory Instrument No. 341 of 1994, entitled National  
Monuments (Exhibition of Record of Monuments) Regulations, 1994.

This manual contains the list of monuments and places recorded under Section  
12 (1) of the Act for the County of Monaghan which is exhibited along with the  
set of maps for the County of Monaghan showing the recorded monuments and  
places.

## **Protection of Monuments and Places included in the Record**

Section 12 (3) of the Act provides for the protection of monuments and places included in the record stating that

*"When the owner or occupier (not being the Commissioners) of a monument or place which has been recorded under subsection (1) of this section or any person proposes to carry out, or to cause or permit the carrying out of, any work at or in relation to such monument or place, he shall give notice in writing of his proposal to carry out the work to the Commissioners and shall not, except in the case of urgent necessity and with the consent of the Commissioners, commence the work for a period of two months after having given the notice."*

**A person contravening this requirement for two months notification to the Commissioners of Public Works in Ireland of proposed works at or in relation to a recorded monument or place shall (under Section 13 of the Act) be guilty of an offence and be liable on summary conviction to a maximum penalty of a £1000 fine and 12 months imprisonment and on conviction on indictment to a maximum penalty of a £50,000 fine and 5 years imprisonment.**

It should also be noted that Section 16 of the National Monuments (Amendment) Act 1994 amended the National Monuments (Amendment) Act 1987 (the Act of 1987) so that under Section 2 (1) (a) (iv) of that Act **the use or possession of a detection device**

*"in, or at the site of, a monument recorded under section 12 of the National Monuments (Amendment) Act, 1994,"*

**is prohibited** otherwise than in accordance with a consent of the Commissioners of Public Works in Ireland granted under the provisions of Section 2 of the Act of 1987.

**A person contravening the above provisions relating to use or possession of detection devices shall (under Section 2 (5) of the Act of 1987) be guilty of an offence and be liable (under Section 23 (1) of the Act of 1987) on summary conviction to a maximum penalty of a £1000 fine and 6 months imprisonment or on conviction on indictment to a maximum penalty of a £50,000 fine and 12 months imprisonment.**

It should be further noted that under Section 7 (1) (a) of the National Monuments (Amendment) Act 1994 a member of the Garda Síochána may without warrant seize and detain:

*"a detection device found in, at the site of, or in the vicinity of"*

a monument recorded under Section 12 of the Act unless the person in possession of the device has a consent of the Commissioners of Public Works in Ireland in accordance with the provisions of Section 2 of the Act of 1987.

## Information forming the Basis for the Record

The information on which the list of monuments and places for each county and the maps showing those monuments and places is based is derived from that used for the non-statutory Sites and Monuments Records previously issued for each county by the National Monuments and Historic Properties Service, but certain monuments have been added and certain entries in the Sites and Monuments Records have not been transferred into the statutory record as they refer to features which have been found on inspection not to merit inclusion in that record or they cannot be located with sufficient accuracy to be so included.

### Format of List

The recorded monuments and places in each county are numbered according to the Ordnance Survey Maps of the scale of Six Inches to One Mile ("6 Inch Sheets") for the county, and the entry for each monument and place is arranged in five columns under the following headings (the abbreviation used in the actual list is given in brackets after each):

- 1 Monument Number (MON. NO.)
- 2 Ordnance Survey 6-Inch Sheet Number/Plan/Trace (SH/PL/TR)
- 3 National Grid Co-ordinates (NAT. GRID)
- 4 Townland Name(s) (TOWNLAND)
- 5 Classification

#### ***1 Monument Number***

This refers to the unique identifying number given to both monuments and places entered in the record and is given in a form similar to the following example which refers to the first monument or place on the first Ordnance Survey 6 Inch Sheet for County Monaghan:

MO001-001---

Each county has been given a two letter identifying code, and this forms the first element in the identifying number. The next element (in the above example the 001- coming after the county code) gives the number of the Ordnance

Survey 6 Inch map on which the monument is located. The dash is so as to allow for Ordnance Survey Sheets with A and B inserts and in such cases the Sheet number would be given in the form (for example) 001A or 001B as appropriate.

The last element gives the number of the monument or place within the sequence of monument numbers on the particular Ordnance Survey 6 Inch Sheet - in the above example this is the 001--- at the end. The first two of the three dashes at the end allow monuments or places situated in close proximity to each other or closely associated with each other to be given one overall monument number but at the same time be individually identified through the use of sub-numbering in the form (for example) 00101-, 00102-, 00103-, etc., as appropriate. The final dash is to allow for a situation where a monument or place is divided between two or more Ordnance Survey 6 Inch Sheets in which case an asterisk is placed at the end of the second and subsequent monument numbers relating to that monument or place, thus giving (for example) the form 001--\*.

### ***Non-Sequential Numbering***

Gaps in the sequence of monument numbers for any particular Ordnance Survey 6 Inch Sheet are the result of entries in the non-statutory Sites and Monuments Record having been subsumed in one monument number in the statutory record or, for the reasons given in the section headed "Information forming the Basis for the Record", the non-transferral of certain entries in the non-statutory Sites and Monuments Record to the statutory record.

### ***2 Ordnance Survey 6 Inch Sheet Number/Plan/Trace***

Each Ordnance Survey 6 Inch Sheet is divided into sixteen equal parts known as Plans, and each of these Plans is divided into six equal parts known as Traces. The general position of a monument or place on an Ordnance Survey 6 Inch Sheet can thus be given by use of the Plan and Trace system.

### ***3 National Grid Co-ordinates***

The ten-figure co-ordinates given in this column indicate the position of each monument or place with reference to the National Grid.

### ***4 Townland Name(s)***

The townland or townlands in which a monument or place is situated are given in this column.

## ***5 Classification***

The classification gives a brief indication of the nature of each recorded monument or place.

### **Format of Maps**

The maps on which the recorded monuments and places are shown are reduced copies of Ordnance Survey Maps of the scale of Six Inches to One Mile ("6 Inch Sheets"), i.e. 1:10,560. The resulting maps are at a scale of approximately 1:12,500. As explained in the section "**Format of List**" the recorded monuments and places are listed and numbered according to Ordnance Survey 6 Inch Sheet.

#### ***Way in which Monuments and Places are Shown***

The recorded monuments and places are shown on the maps by being circled or boxed in as appropriate by a black line. In some cases several monuments or places are circled or boxed in together because of their close proximity to, or association with, each other. The circles and boxes around the recorded monuments and places are intended to show them but not to define their exact extent.

#### ***Referring from the Maps to the List***

A shortened version of the appropriate monument number as given in the list is printed in large characters beside each circle or box. The elements of the monument number indicating the 6 Inch Sheet number and county code are omitted. For example, the first monument or place on the first 6 Inch Sheet for County Monaghan has the monument number MO001-001--- as explained in the section "**Format of List**". The circle or box showing that monument or place on the map has the number 1 printed beside it. The next recorded monument or place on the first 6 Inch Sheet for County Monaghan has the monument number MO001-002--- and the appropriate circle or box on the map will have the number 2 printed beside it.

The sequence of numbering of the monuments and places on each Ordnance Survey 6 Inch Sheet generally runs from left to right across that sheet in roughly horizontal bands, but monuments or places added after the completion of the initial numbering have been placed at the end of the numerical sequence.



*Address for Inquiries, Notifications and Applications*

Inquiries, notifications of proposed works at or in relation to recorded monuments or places or applications for consent for the use of detection devices should be sent to the following address:

**National Monuments and Historic Properties Service,  
51 St. Stephen's Green,  
Dublin 2.  
Tel. (01) 6613111**

*Availability of Acts and Regulations*

The Acts and Regulations referred to above are available for purchase from:

**The Government Publications Sales Office,  
Sun Alliance House,  
Molesworth Street,  
Dublin 2.  
Tel. (01) 6613111**

TAIFEAD AR SHÉADCHOMHARTHAÍ AGUS  
ÁITEANNA

mar a Bunaíodh faoi Alt 12 d'Acht na Séadchomharthaí Náisiúnta (Leasú), 1994

CONTAE MHUINEACHÁIN

Arna Eisiúint Ag

An tSeirbhís Séadchomharthaí Náisiúnta agus Maoine Stairiúla

1995

**Taifead ar Shéadchomharthaí agus Áiteanna a Bhunú agus a  
Thaispeáint faoi Alt 12 d'Acht na Séadchomharthaí Náisiúnta  
(Leasú), 1994**

Sonraítear in Alt 12 (1) d'Acht na Séadchomharthaí Náisiúnta (Leasú), 1994 go ndéanfaidh Coimisinéirí na nOibreacha Poiblí in Éirinn

*"taifead a bhunú agus a choimeád ar bun ar na séadchomharthaí agus na háiteanna a gcreideann siad go bhfuil séadchomharthaí iontu agus is éard a bheidh sa taifead liosta de shéadchomharthaí agus de na háiteanna sin maille le léarscáil nó léarscáileanna ina dtaispeánfar gach séadchomhartha agus an áit sin i ndáil le gach contae sa Stát."*

Foráiltear le hAlt 12 (2) den Acht go dtaispeánfar an liosta agus na léarscáileanna i ngach contae don chontae sin ar bhealach a forordaíodh le rialacháin a rinne an tAire Ealaíon, Cultúir agus Gaeltachta. Rinneadh na rialacháin iomchuí faoi Ionstraim Reachtúil Uimh. 341 de 1994, dar teideal Rialacháin na Séadchomharthaí Náisiúnta (Taifead ar Shéadchomharthaí a Thaispeáint), 1994.

Sa lámhleabhar seo tá liosta de na séadchomharthaí agus de na háiteanna a taifeadadh faoi Alt 12 (1) den Acht do Chontae Mhuineacháin a thaispeántar in eindí leis an tsraith léarscáileanna do Chontae Mhuineacháin ina dtaispeántar na séadchomharthaí agus na háiteanna atá taifeadta.

## **Séadchomharthaí agus Áiteanna a áirítear sa Taifead a Chosaint**

Foráiltear le hAlt 12 (3) den Acht go gcosnófar séadchomharthaí agus áiteanna a áirítear sa taifead agus sonraítear ann -

*"I gcás go mbeartaíonn úinéir nó áititheoir (nach iad na Coimisinéirí iad) séadchomhartha nó áite atá taifeadta faoi fho-alt (1) den alt seo, nó go mbeartaíonn aon duine, aon obair a dhéanamh, nó go gcuireann sé faoi deara nó go gceadaíonn sé aon obair a dhéanamh ag an séadchomhartha sin nó ag an áit sin, nó i ndáil leo, tabharfaidh sé fógra i scríbhinn do na Coimisinéirí go bhfuil sé beartaithe aige an obair a dhéanamh agus ní dhéanfaidh sé, ach amháin i gcás fíorphráinne agus le toiliú na gCoimisinéirí, an obair a thosú go ceann tréimhse dhá mhí tar éis an fógra a bheith tugtha."*

**Aon duine a sháraíonn an riachtanas seo maidir le fógra dhá mhí a thabhairt do Choimisinéirí na nOibreacha Poiblí in Éirinn i dtaca le hoibreacha atá beartaithe ag séadchomhartha nó áit thaifeadta, nó i ndáil leo, beidh sé ciontach i gcion (faoi Alt 13 den Acht) agus dlífeair, ar é a chiontú go hachomair, uasphionós d'fhíneáil £1000 agus príosúnacht 12 mhí agus, ar é a chiontú ar díotáil, uasphionós d'fhíneáil £50,000 agus príosúnacht 5 bliana, a chur air.**

**Ba chóir a thabhairt faoi deara leis go ndearnadh Acht na Séadchomharthaí Náisiúnta (Leasú), 1987 (Acht 1987) a leasú le hAlt 16 d'Acht na Séadchomharthaí Náisiúnta (Leasú), 1994 ionas, faoi Alt 2 (1) (a) (iv) den Acht sin, go gcoisctear feiste bhraite a úsáid nó seilbh a bheith ar fheiste bhraite**

*"i séadchomhartha nó ag láithreán séadchomhartha a bheidh taifeadta faoi alt 12 d'Acht na Séadchomharthaí Náisiúnta (Leasú), 1994,"*

*seachas le toiliú Choimisinéirí na nOibreacha Poiblí in Éirinn arna dheonú faoi fhorálacha Alt 2 d'Acht 1987.*

**Duine a sháraíonn na forálacha thuas i ndáil le feistí braite a úsáid nó seilbh a bheith ar fheistí braite, beidh sé ciontach i gcion (faoi Alt 2 (5) d'Acht 1987) agus dlífeair (faoi Alt 23 (1) d'Acht 1987), ar é a chiontú go hachomair, uasphionós d'fhíneáil £1000 agus príosúnacht 6 mhí nó, ar é a chiontú ar díotáil, uasphionós d'fhíneáil £50,000 agus príosúnacht 12 mhí, a chur air.**

Ba chóir a thabhairt faoi deara, de bhreis air sin, go bhféadfaidh comhalta den Gharda Síochána, faoi Alt 7 (1) (a) d'Acht na Séadchomharthaí Náisiúnta (Leasú), 1994,

*"feiste bhraite a fhaightear i séadchomhartha, ag láithreán séadchomhartha, nó i gcomharsanacht séadchomhartha"*

ar séadchomhartha é atá taifeadta faoi Alt 12 den Acht, a urghabháil agus a choinneáil gan bharántas mura bhfuil toiliú Choimisinéirí na nOibreacha Poiblí in Éirinn faighte ag an duine a bhfuil seilbh aige ar an bhfeiste de réir fhorálacha Alt 2 d'Acht 1987.

## **Faisnéis atá mar Bhonn don Taifead**

Maidir leis an bhfaisnéis ar a bhfuil liosta na séadchomharthaí agus na n-áiteanna do gach contae agus na léarscáileanna a thaispeánann na séadchomharthaí agus na háiteanna sin bunaithe, tagann sí ón bhfaisnéis sin a úsáideadh do na Taifid ar Láithreáin agus ar Shéadchomharthaí neamhrechtúla a d'eisigh an tSeirbhís Séadchomharthaí Náisiúnta agus Maoine Stairiúla roimhe seo do gach contae, ach cuireadh séadchomharthaí áirithe leo agus níor aistríodh iontrálacha áirithe sna Taifid ar Láithreáin agus ar Shéadchomharthaí isteach sa taifead reachtúil mar go dtagraíonn siad do ghnéithe a bhfuarthas amach arna n-iniúchadh nach dtuillfeann siad go gcuirfí isteach sa taifead sin iad nó nach féidir iad a aimsiú le dóthain cruinnis le go gcuirfí isteach iad.

## **Leagan Amach an Liosta**

Tá na séadchomharthaí agus na háiteanna taifeadta i ngach contae uimhrithe de réir Léarscáileanna na Suirbhéireachta Ordanáis den scála Sé Orlach in aghaidh an Mhíle ("Bileoga 6 Orlach") don chontae, agus leagtar amach an iontráil do gach séadchomhartha agus áit i gcúig cholún faoi na ceannteidil seo a leanas (tugtar an nod a úsáidtear sa liosta féin idir lúbíní i ndiaidh gach ceannteidil):

- 1 Uimhir an tSéadchomhartha (MON. NO.)
- 2 Uimhir / Plean / Rian Bhileog 6 Orlach na Suirbhéireachta Ordanáis (SH/PL/TR)
- 3 Comhordanáidí na hEangaí Náisiúnta (NAT.GRID.)
- 4 Ainm (neacha) Baile / Bailte Fearainn (TOWNLAND)
- 5 Aicmiú

### ***1 Uimhir an tSéadchomhartha***

Tagraíonn sé seo don uimhir aitheantais shainiúil a thugtar do na séadchomharthaí agus do na háiteanna araon a thaifeadtar sa taifead agus tugtar í sa bhfoirm chéanna leis an sampla seo a leanas a thagraíonn don chéad séadchomhartha nó áit ar an gcéad Bhileog 6 Orlach de chuid na Suirbhéireachta Ordanáis do Chontae Mhuineacháin:

MO001-001---

Tá cód aitheantais dhá litir tugtha do gach contae, agus is é seo atá mar chéad eilimint san uimhir aitheantais. Tugann an chéad eilimint eile (sa sampla thuas an 001- a thagann tar éis chód an chontae) an uimhir de chuid léarscáil 6 Orlach na Suirbhéireachta Ordanáis ar a bhfuil an séadchomhartha suite. Is amhlaidh atá an fhleasc ann chun soláthar a dhéanamh do Bhileoga na Suirbhéireachta Ordanáis le hiatáin A agus B agus sna cásanna sin thabharfaí uimhir na Bileoige san fhoirm (mar shampla) 001A nó 001B mar is iomchuí.

Tugann an eilimint deiridh uimhir an tséadchomhartha nó na háite laistigh de sheicheamh uimhreacha na séadchomharthaí ar an mBileog 6 Orlach áirithe de chuid na Suirbhéireachta Ordanáis, sa sampla thuas sin é an 001--- ag an deireadh. Tugann an chéad dá cheann de na trí fhleasc ag an deireadh deis ar uimhir shéadchomhartha amháin a thabhairt do shéadchomharthaí nó d'áiteanna atá suite gar dá chéile nó atá bainteach go dlúth le chéile ach san am céanna iad a aithint ina n-aonar trí fho-uimhriú a úsáid san fhoirm (mar shampla) 00101-, 00102-, 00103- etc. mar is iomchuí. Tá an fhleasc dheiridh ann chun soláthar a dhéanamh do chás ina bhfuil séadchomhartha nó áit roinnte idir dhá Bhileog 6 Orlach nó níos mó de chuid na Suirbhéireachta Ordanáis agus sa chás sin cuirtear réiltín ag deireadh an dara huimhir shéadchomhartha agus na huimhreacha ina dhiaidh sin a bhaineann leis an séadchomhartha sin nó leis an áit sin a thugann (mar shampla) an fhoirm 001--\*.

***Uimhriú Neamh-Sheicheamhach***

Is éard is cúis le bearnaí i seicheamh uimhreacha na séadchomharthaí d'aon Bhileog 6 Orlach ar leith de chuid na Suirbhéireachta Ordanáis gur cuireadh iontrálacha sa Taifead neamhrechtúil ar Láithreáin agus ar Shéadchomharthaí isteach in aon uimhir shéadchomhartha amháin sa taifead reachtúil nó, ar na cúiseanna a thugtar san alt dar teideal "Faisnéis atá mar Bhonn don Taifead", nár aistríodh iontrálacha áirithe sa Taifead neamhrechtúil ar Láithreáin agus ar Shéadchomharthaí isteach sa taifead reachtúil.

## ***2 Uimhir / Plean / Rian Bhileog 6 Orlach na Suirbhéireachta Ordanáis***

Tá gach Bileog 6 Orlach de chuid na Suirbhéireachta Ordanáis roinnte i sé chuid déag atá ar cóimhéid ar a dtugtar Pleananna, agus tá gach ceann de na Pleananna sin roinnte i sé chuid atá ar cóimhéid ar a dtugtar Rianta. Is féidir suíomh ginearálta séadchomhartha nó áite ar bhileog 6 Orlach na Suirbhéireachta Ordanáis a thabhairt mar sin trí úsáid a bhaint as córas an Phleán agus an Riain.

## ***3 Comhordanáidí na hEangái Náisiúnta***

Cuireann na comhordanáidí deich bhfigiúr a thugtar sa cholún seo suíomh gach séadchomhartha nó áite in iúl le tagairt don Eangach Náisiúnta.

## ***4 Ainm (neacha) Baile / Bailte Fearainn***

Tugtar sa cholún seo an baile nó na bailte fearainn ina bhfuil séadchomhartha nó áit.

## ***5 Aicmiú***

Tugann an t-aicmiú cur síos gairid ar chineál gach séadchomhartha nó áite atá taifeadta.

## **Leagan Amach na Léarscáileanna**

Is é atá sna léarscáileanna ar a dtaispeántar na séadchomharthaí agus na háiteanna taifeadta cóipeanna laghdaithe de Léarscáileanna na Suirbhéireachta Ordanáis den scála Sé Orlach in aghaidh an Mhíle ("Bileoga 6 Orlach"), i.e. 1:10, 560. Na léarscáileanna atá ann dá thoradh sin tá siad ar scála de thart ar 1:12, 500. Mar a mhínítear sa roinn "**Leagan Amach an Liosta**", liostaítear agus uimhrítear séadchomharthaí agus áiteanna de réir Bhileog 6 Orlach na Suirbhéireachta Ordanáis.



*An tSlí a dTaispeántar Séadchomharthaí agus Áiteanna*

Taispeántar na séadchomharthaí agus na háiteanna taifeadta ar na léarscáileanna trí chiorcal nó bosca mar is iomchuí a chur timpeall orthu le líne dhubh. I gcásanna ar leith cuirtear ciorcal nó bosca timpeall ar roinnt séadchomharthaí nó áiteanna lena chéile toisc iad a bheith an-ghairid dá chéile nó bainteach le chéile. Na ciorcail agus na boscaí atá curtha timpeall ar na séadchomharthaí agus ar na háiteanna taifeadta tá siad beartaithe chun iad a thaispeáint ach gan a méid cruinn a shainiú.

*Tagairt a dhéanamh ó na Léarscáileanna don Liosta*

Déantar leagan giorraithe den uimhir shéadchomhartha iomchuí, mar a thugtar í sa liosta, a chlóbhualadh i gcarachtair mhóra in aice gach ciorcail nó bosca. Fágтар ar lár na heilimintí den uimhir shéadchomhartha a léiríonn uimhir na Bileoige 6 Orlach agus cód an chontae. Mar shampla, mar a mhínítear sa roinn "Leagan Amach an Liosta", tá an uimhir shéadchomhartha MO001-001--- ag an gcéad séadchomhartha nó áit ar an gcéad Bhileog 6 Orlach do Chontae Mhuineacháin. Tá an uimhir 1 clóbhuailte in aice an chiorcail nó an bhosca a thaispeánann an séadchomhartha sin nó an áit sin ar an léarscáil. Tá an uimhir shéadchomhartha MO001-002--- ag an gcéad séadchomhartha nó áit taifeadta eile ar an gcéad Bhileog 6 Orlach do Chontae Mhuineacháin agus beidh an uimhir 2 clóbhuailte in aice an chiorcail nó an bhosca iomchuí ar an léarscáil.

De ghnáth téann seicheamh uimhrithe na séadchomharthaí agus na n-áiteanna ar gach Bileog 6 Orlach de chuid na Suirbhéireachta Ordanáis ó chlé go deas trasna na bileoige sin i mbandaí a bhíonn cothrománach cuid mhaith, ach i gcás séadchomharthaí nó áiteanna a cuireadh isteach i ndiaidh chríochnú an uimhrithe tosaigh cuireadh ag deireadh sheicheamh na n-uimhreacha iad.

## ***Seoladh le haghaidh Fiosrúchán, Fógraí agus Iarratas***

Ba chóir fiosrúcháin, fógraí i leith oibreacha a bheartaítear a dhéanamh ag séadchomharthaí nó áiteanna taifeadta, nó i ndáil leo, nó iarratais ar thoiliú le feistí braite a úsáid, a sheoladh chuig an seoladh seo a leanas:

**An tSeirbhís Séadchomharthaí Náisiúnta agus Maoine Stairiúla,  
51 Faiche Stiabhna,  
Baile Átha Cliath 2.  
Teil. (01) 6613111**

### **Fáil ar Achtanna agus Rialacháin**

Is féidir na hAchtanna agus na Rialacháin dá dtagraítear thuas a cheannach ó:

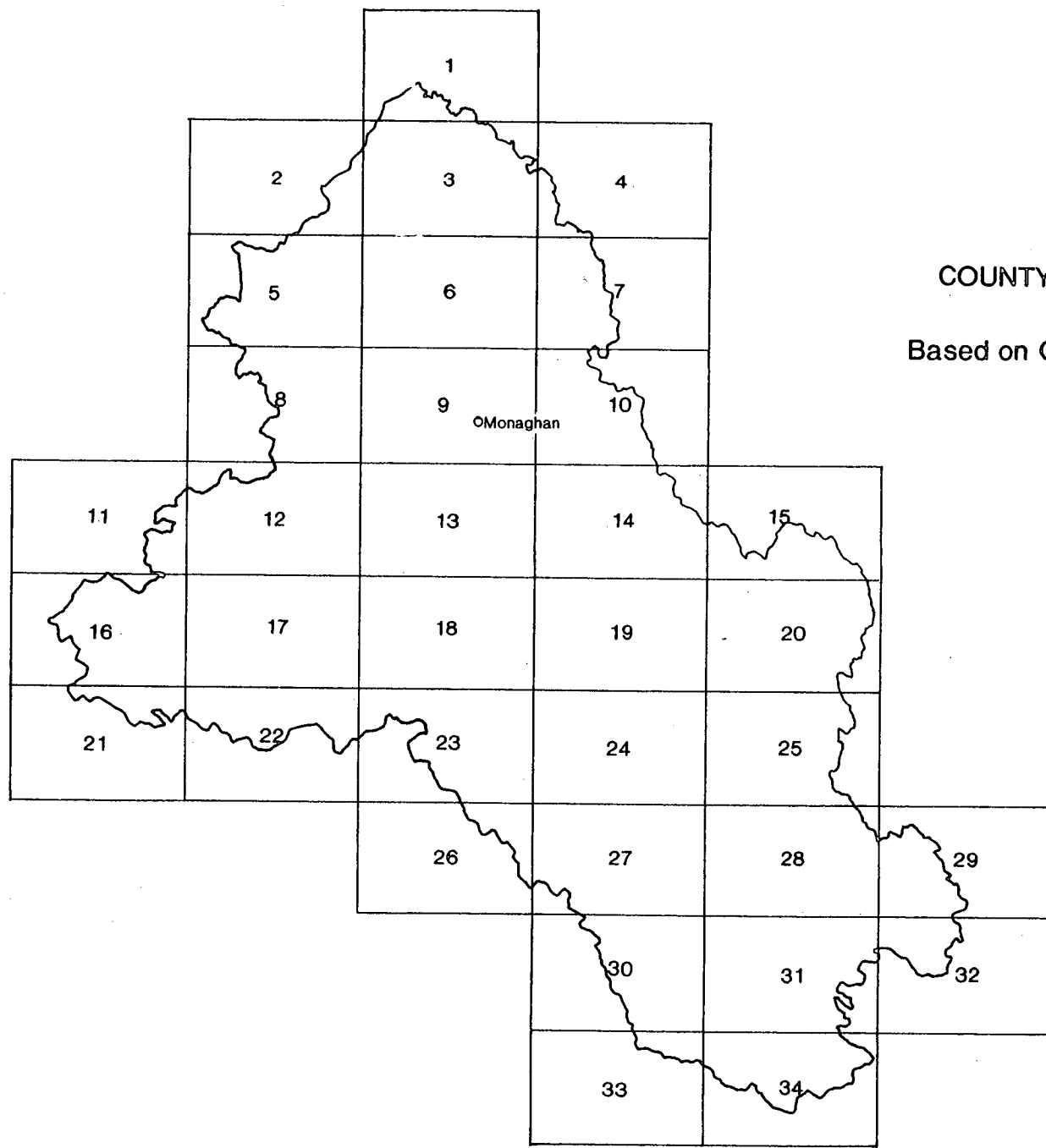
**Oifig Dhíolta Foilseachán Rialtais,  
Teach Sun Alliance,  
Sráid Theach Laighean,  
Baile Átha Cliath 2.  
Teil. (01) 6613111**

List of Recorded Monuments and Places

County of Monaghan

Liosta de Shéadchomharthaí agus d'Áiteanna Taifeadta


Contae Mhuineacháin



COUNTY MONAGHAN

Based on O.S. 6 inch index

Urban Archaeological Survey ○



SHEET NO.- 001-

MON. NO.	SH/PL/TR	NAT. GRID	TOWNLAND	CLASSIFICATION
M0001-001---	001-/13/6	26230/35089	CAVAN (MOUTRAY)	RINGFORT (RATH \ CASHEL)
M0001-002---	001-/14/1	26323/35180	CLONISBOYLE	RINGFORT (RATH \ CASHEL)
M0001-003---	001-/14/3	26455/35163	DERRYLEVICK	RINGFORT (RATH \ CASHEL)
M0001-004---	001-/14/5	26362/35135	DROMORE	ENCLOSURE
M0001-005---	001-/14/5	26411/35108	CLONACULLAN	RINGFORT (RATH \ CASHEL)
M0001-006---	001-/14/5	26424/35076	RAFLACOY	RINGFORT (RATH \ CASHEL)
M0001-007---	001-/14/6	26468/35147	DERRYLEVICK	RINGFORT (RATH \ CASHEL)
M0001-008---	001-/14/6	26481/37105	AGHADRUMCRU	RINGFORT (RATH \ CASHEL)
M0001-009---	001-/15/5	26605/35080	AGHADERRY	RINGFORT (RATH \ CASHEL)
M0001-010---	001-/14/4	26324/35154	CLONISBOYLE	POTENTIAL SITE - TRADITION

SHEET NO.- 002-

MON. NO.	SH/PL/TR	NAT. GRID	TOWNLAND	CLASSIFICATION
M0002-00101-	002-/16/6	25970/34467	CROSSNACALDOO	ENCLOSURE
M0002-00102-	002-/16/6	25970/34467	CROSSNACALDOO	ENCLOSURE

SHEET NO.- 003-

MON. NO.	SH/PL/TR	NAT. GRID	TOWNLAND	CLASSIFICATION
M0003-001---	003-/01/1	26062/34992	CLONKEEN	RINGFORT (RATH \ CASHEL)
M0003-002---	003-/01/3	26198/35018	MULLAGHMORE	RINGFORT (RATH \ CASHEL)
M0003-003---	003-/02/1	26318/35041	DRUMBIRN	RINGFORT (RATH \ CASHEL)
M0003-004--*	003-/02/2	26924/35076	RAFLACONY	RINGFORT (RATH \ CASHEL)
M0003-005---	003-/02/2	26395/35000	URLISH	CHURCH SITE POSSIBLE
M0003-006---	003-/02/2	26357/35053	MULLANAFINNOG	RINGFORT (RATH \ CASHEL)
M0003-007---	003-/02/2	26372/35036	MULLANAFINNOG	RINGFORT (RATH \ CASHEL)
M0003-008---	003-/02/4	26283/34939	RAKELLY	RINGFORT (RATH \ CASHEL)
M0003-009---	003-/02/4	26321/34942	TIRERAN	RINGFORT (RATH \ CASHEL)
M0003-010---	003-/02/5	26382/34930	DERNAGOLA	RINGFORT (RATH \ CASHEL)
M0003-011---	003-/02/6	26487/34919	KILLYREASK	RINGFORT (RATH \ CASHEL)
M0003-012---	003-/03/1	26555/34033	IVY HILL	RINGFORT (RATH \ CASHEL)
M0003-013---	003-/03/2	26613/35053	MOY	RINGFORT (RATH \ CASHEL)
M0003-014---	003-/03/2	26600/35000	MOY	ENCLOSURE
M0003-015---	003-/03/3	26710/35107	LISROOSKY	RINGFORT (RATH \ CASHEL)
M0003-016---	003-/03/4	26560/35023	MULLANACROSS	RINGFORT (RATH \ CASHEL)
M0003-017---	003-/06/6	26505/34762	KILLYLECK (ANKETELL)	EARTHWORK SITE
M0003-018---	003-/07/2	26606/35013	MULLANACROSS	CHURCH SITE AND GRAVEYARD
M0003-01801-	003-/07/2	26606/35013	MULLANACROSS	HOLY WELL
M0003-019---	003-/07/2	26667/34896	MULLAGHCOR	RINGFORT (RATH \ CASHEL)
M0003-020---	003-/07/3	26721/34892	KILLYDONAGH	RINGFORT (RATH \ CASHEL)
M0003-021---	003-/05/3	26222/34885	LUPPAN	RINGFORT (RATH \ CASHEL)
M0003-022---	003-/05/6	26198/34810	MULLAGH OTRA	RINGFORT (RATH \ CASHEL)
M0003-023---	003-/06/4	26348/34917	DERRYLEA BEG	RINGFORT (RATH \ CASHEL)
M0003-024---	003-/07/4	26560/34928	DERNACOO	ENCLOSURE
M0003-025---	003-/07/5	26632/34824	GORTICLEAVE	RINGFORT (RATH \ CASHEL)

SHEET NO.- 003-

MON. NO.	SH/PL/TR	NAT. GRID	TOWNLAND	CLASSIFICATION
M0003-026---	003-/07/6	26752/34763	MULLANANALLOG	RINGFORT (RATH \ CASHEL)
M0003-027---	003-/08/4	26804/34908	MULLANANALLOG	CRANNOG
M0003-028---	003-/10/3	26504/34699	LISKENNA	RINGFORT (RATH \ CASHEL)
M0003-029---	003-/10/6	26514/34670	LISKENNA	RINGFORT (RATH \ CASHEL)
M0003-030---	003-/11/1	26578/34703	GLASMULLAGH	RINGFORT (RATH \ CASHEL)
M0003-031---	003-/11/4	26550/34645	DUNDIAN	RINGFORT (RATH \ CASHEL)
M0003-032---	003-/11/6	26686/34752	KILLYCORRAN	RINGFORT (RATH \ CASHEL)
M0003-033---	003-/12/2	26876/34741	CAVAN (COPE)	ENCLOSURE
M0003-034---	003-/12/3	27004/34753	FIGULLAR	RINGFORT (RATH \ CASHEL)
M0003-035---	003-/12/5	26859/34609	KILLAKEADY	RINGFORT (RATH \ CASHEL)
M0003-036---	003-/15/1	26602/34589	LISGREW	RINGFORT (RATH \ CASHEL)
M0003-037---	003-/15/2	26617/34559	LISAVARGY	ENCLOSURE
M0003-038---	003-/15/3	26709/34559	LENAGH	ENCLOSURE
M0003-039---	003-/15/4	26560/34573	SOGHER	EARTHWORK SITE POSSIBLE
M0003-040---	003-/15/5	26619/34614	KILLYBRESSAL	EARTHWORK SITE
M0003-041---	003-/15/5	26610/33442	DUNMADIGAN	RINGFORT (RATH \ CASHEL)
M0003-042---	003-/15/5	26612/34454	DUNMADIGAN	RINGFORT (RATH \ CASHEL)
M0003-043---	003-/15/4	26662/33582	DUNGILLICK	RINGFORT (RATH \ CASHEL)
M0003-044---	003-/15/6	26737/34502	KNOCKAKIRWAN	RINGFORT (RATH \ CASHEL)
M0003-045---	003-/16/5	26870/34459	EMY	RINGFORT (RATH \ CASHEL)
M0003-046--*	003-/03/2	26605/35080	AGHADERRY	RINGFORT (RATH \ CASHEL)
M0003-047---	003-/02/4	26316/34983	KILLYSLAVAN	EARTHWORK SITE
M0003-048---	003-/02/4	26320/34977	KILLYSLAVAN	EARTHWORK SITE
M0003-049---	003-/01/6	26220/34946	DERRYRELLAN	ENCLOSURE POSSIBLE
M0003-050---	003-/02/3	26495/35016	SKINNAHERGNA	HILL-TOP ENCLOSURE



SHEET NO.- 004-

MON. NO.	SH/PL/TR	NAT. GRID	TOWNLAND	CLASSIFICATION
M0004-001--*	004-/09/1	27004/34753	FIGULLAR	RINGFORT (RATH \ CASHEL)
M0004-002---	004-/13/5	27116/34457	KILLYREAN UPR	EARTHWORK SITE
M0004-003---	004-/13/6	27199/34448	MONMURRY	EARTHWORK SITE

PAGE 005- 1

SHEET NO. 005- 1

MON. NO.	SH/PL/TR	NAT. GRID	TOWNLAND	CLASSIFICATION
----------	----------	-----------	----------	----------------

---

**NO KNOWN ARCHAEOLOGICAL SITES ON THIS SHEET**

SHEET NO.- 006-

MON. NO.	SH/PL/TR	NAT. GRID	TOWNLAND	CLASSIFICATION
M0006-001---	006-/03/1	26547/34383	DAVAGH OTRA	ENCLOSURE
M0006-002---	006-/03/6	26699/34305	DERRYNASHALLOG	HOUSE SITE POSSIBLE
M0006-003---	006-/03/6	26757/34304	CORNACREEVE	RINGFORT (RATH \ CASHEL)
M0006-004---	006-/04/5	26907/34353	EMY/TIRAMOAN	CRANNOG
M0006-005---	006-/08/1	26831/34273	TULLY	RINGFORT (RATH \ CASHEL)
M0006-006---	006-/08/1	26820/34231	TULLY	RINGFORT (RATH \ CASHEL)
M0006-007---	006-/08/2	26883/34258	PULLIS	RINGFORT (RATH \ CASHEL) SITE
M0006-008---	006-/08/3	26995/34233	DESERT	EARTHWORK SITE
M0006-009---	006-/06/6	26460/34124	DRUMDART	RINGFORT (RATH \ CASHEL)
M0006-010---	006-/11/2	26630/34114	TULLYARD	EARTHWORK SITE
M0006-011---	006-/08/4	26801/34174	DERRYHALLAGH	EARTHWORK SITE
M0006-012---	006-/12/2	26900/34120	DUNDONAGH	RINGFORT (RATH \ CASHEL)
M0006-013---	006-/10/5	26397/34008	AGHACLOGHA	RINGFORT (RATH \ CASHEL)
M0006-014---	006-/11/4	26584/33372	CORRAGHBRACK	RINGFORT (RATH \ CASHEL)
M0006-015---	006-/12/4	26800/33969	BELDERG	POTENTIAL SITE - AERIAL PHOTO
M0006-016---	006-/16/2	26923/33913	BILLIS	EARTHWORK SITE
M0006-017---	006-/13/1	26080/33933	FEEBAGHDUFF	RINGFORT (RATH \ CASHEL)
M0006-018---	006-/13/5	26151/33816	DRUMSHEAVER	RINGFORT (RATH \ CASHEL)
M0006-019---	006-/13/6	26232/34502	MULLAGHMORE NORTH	ENCLOSURE POSSIBLE
M0006-020---	006-/13/6	26224/33802	MULLAGHMORE NORTH	CRANNOG
M0006-021---	006-/14/4	26287/33826	AGHABOY NORTH	EARTHWORK SITE
M0006-022---	006-/14/2	26408/33902	MULLANAROCKAN	CHURCH AND GRAVEYARD
M0006-023---	006-/14/6	26472/34549	MULLYERA	RINGFORT (RATH \ CASHEL)
M0006-024---	006-/15/3	26761/33885	DRUMCAW	EARTHWORK POSSIBLE
M0006-025---*	006-/15/6	26741/33800	MULLABRACK (SCOTT)	RINGFORT (RATH \ CASHEL)
M0006-026---	006-/08/3	26963/34213	STRAMORE	EARTHWORK SITE

SHEET NO.- 006-

MON. NO.	SH/PL/TR	NAT.GRID	TOWNLAND	CLASSIFICATION
M0006-027---	006-/03/5	26640/34282	INISHDEVLIN	CEMETERY POSSIBLE
M0006-028---	006-/16/1	26797/33906	DRUMCAW	CRANNOG
M0006-029---	006-/08/1	26790/34262	CORNACREEVE	CRANNOG
M0006-030---	006-/04/1	26768/34389	SCARNAGEERAGH	CIST SITE
M0006-031---	006-/09/2	26178/34081	DRUMCOO (BRADY)	RINGFORT (RATH \ CASHEL) SITE POSSIBLE
M0006-032---	006-/12/5	26858/34009	DRUMGAGHAN	ENCLOSURE SITE (S)

SHEET NO.- 007-

MON. NO.	SH/PL/TR	NAT. GRID	TOWNLAND	CLASSIFICATION
M0007-001---	007-/01/1	27091/34429	TONYSHANDENY	RINGFORT (RATH \ CASHEL)
M0007-002---	007-/01/3	27187/34430	MONMURRY	RINGFORT (RATH \ CASHEL)
M0007-003---	007-/01/5	27136/34340	MULLALISS	RINGFORT (RATH \ CASHEL)
M0007-004---	007-/01/1	27261/34372	LEEK	EARTHWORK SITE
M0007-005---	007-/02/4	27296/34316	CORRAGHDOWN	EARTHWORK SITE
M0007-006---	007-/05/5	27132/34197	DRUMBANAGHER	ENCLOSURE
M0007-007---	007-/05/5	27044/34089	DONAGH	ECCLESIASTICAL REMAINS
M0007-00701-	007-/09/1	27044/34089	DONAGH	CHURCH AND GRAVEYARD
M0007-00702-	007-/09/1	27044/34089	DONAGH	CROSS
M0007-00703-	007-/09/1	27044/34089	DONAGH	CROSS BASE
M0007-008---	007-/10/5	27381/33991	CLANICKNY	RINGFORT (RATH \ CASHEL)
M0007-009---	007-/14/6	27435/33883	ANNAGOLA	RINGFORT (RATH \ CASHEL)
M0007-010---	007-/14/5	27375/33852	ANNAREAGH STH	EARTHWORK SITE
M0007-011---*	007-/01/3	27199/34448	MONMURRY	EARTHWORK SITE
M0007-012---	007-/09/3	27238/34075	TONYHAMIGAN	CRANNOG
M0007-013---	007-/01/5	27122/34294	DERRYHOOSH	POTENTIAL SITE - AERIAL PHOTO
M0007-014---	007-/05/6	27223/34169	GLASLOUGH	CHURCH AND GRAVEYARD

SHEET NO.- 008-

MON. NO.	SH/PL/TR	NAT. GRID	TOWNLAND	CLASSIFICATION
M0008-001---	008-/04/4	25832/33785	GOLA IRISH	EARTHWORK
M0008-002---	008-/04/5	26211/33746	GOLA ENGLISH	EARTHWORK
M0008-003---	008-/04/3	26100/33706	COOLKILL WEST	RINGFORT (RATH \ CASHEL)
M0008-004---	008-/07/2	26048/33689	DERRYLEDIGAN (JACKSON)	ENCLOSURE
M0008-005---	008-/07/5	25707/33533	AGHALISSABEAGH	RINGFORT (RATH \ CASHEL)
M0008-006---	008-/08/1	25805/33593	DRUMLOO	RINGFORT (RATH \ CASHEL)
M0008-007---	008-/04/5	25927/33636	KILLATTEN	CEMETERY POSSIBLE
M0008-008---	008-/11/1	25611/33418	LISKEABRICK	RINGFORT (RATH \ CASHEL)
M0008-009---	008-/11/1	25633/33454	AGHNASHALVY	RINGFORT (RATH \ CASHEL)
M0008-010---	008-/11/2	25716/34021	KILCREEN	EARTHWORK SITE
M0008-011---	008-/11/5	25698/33377	SELLOO	ECCLESIASTICAL REMAINS
M0008-01101-	008-/11/5	25698/33377	SELLOO	BURIAL GROUND
M0008-01102-	008-/11/5	25698/33377	SELLOO	ENCLOSURE
M0008-01103-	008-/11/5	25698/33377	SELLOO	CROSS BASE POSSIBLE
M0008-01104-	008-/11/5	25698/33377	SELLOO	BULLAUN STONE POSSIBLE
M0008-012---	008-/11/6	25766/33375	DRUMGOAST	CRANNOG
M0008-013---	008-/12/4	25815/33337	FORMOYLE	RINGFORT (RATH \ CASHEL)
M0008-014---	008-/12/4	25755/33369	MULLATIGORRY	CRANNOG
M0008-015---	008-/12/1	25837/33456	DERRYLUSK	RINGFORT (RATH \ CASHEL)
M0008-016---	008-/08/4	25868/33514	ALLAGESH	RINGFORT (RATH \ CASHEL)
M0008-017---	008-/12/2	25930/33460	DRUMSLAVOG	RINGFORT (RATH \ CASHEL)
M0008-018---	008-/12/3	25990/33445	CLONAMULLY	CEMETERY SITE POSSIBLE
M0008-019---	008-/12/3	26027/33440	KIBBERIDOG	EARTHWORK SITE
M0008-020---	008-/10/6	25516/33321	KILCORRAN	ENCLOSURE
M0008-021---	008-/11/4	25582/33335	KILCORRAN	CRANNOG
M0008-022---	008-/15/3	25732/33268	LISINAN	CRANNOG

SHEET NO.- 008-

MON. NO.	SH/PL/TR	NAT.GRID	TOWNLAND	CLASSIFICATION
M0008-023---	008-/12/5	25949/33327	GRAFFAGH	EARTHWORK
M0008-024---	008-/16/3	26049/33867	KILLYDONNELLY	RINGFORT (RATH \ CASHEL)
M0008-025---	008-/15/5	25673/33200	ANNAHAGH STH	RINGFORT (RATH \ CASHEL)
M0008-026---	008-/16/4	25854/33211	CLENLOUGH	CRANNOG
M0008-027---	008-/16/6	26031/33185	SKEAGH	EARTHWORK POSSIBLE
M0008-028---	008-/10/6	25511/33343	KILCORRAN	CRANNOG

SHEET NO.- 009-

MON. NO.	SH/PL/TR	NAT. GRID	TOWNLAND	CLASSIFICATION
M0009-001---	009-/01/2	26139/33763	DRUMDESCO	EARTHWORK SITE POSSIBLE
M0009-002---	009-/01/3	26211/33746	DRUMBIN	EARTHWORK SITE
M0009-003---	009-/01/4	26100/33706	CARROWHATTA	RINGFORT (RATH \ CASHEL)
M0009-004---	009-/01/4	26048/33689	BOUGH	EARTHWORK SITE
M0009-005---	009-/01/5	26177/33689	CUSSEE	RINGFORT (RATH \ CASHEL)
M0009-006---	009-/02/2	26688/33376	DRUMCOO (JACKSON)	RINGFORT (RATH \ CASHEL)
M0009-007---	009-/02/6	26465/33701	CLONKEADY	EARTHWORK SITE
M0009-008---	009-/03/3	26740/33800	MULLABRACK (SCOTT)	RINGFORT (RATH \ CASHEL)
M0009-009---	009-/04/1	26781/33786	ENAGH	RINGFORT (RATH \ CASHEL)
M0009-010---	009-/04/2	26861/33733	STRAGHAN	RINGFORT (RATH \ CASHEL)
M0009-011---	009-/04/3	26940/33777	FAULKLAND	RINGFORT (RATH \ CASHEL)
M0009-012---	009-/04/5	26938/33714	CRUMLIN	EARTHWORK
M0009-013---	009-/04/5	26939/33698	CRUMLIN	EARTHWORK SITE
M0009-014---	009-/05/1	26027/33567	MULLATISHAUGHLIN	CRANNOG
M0009-015---	009-/05/2	26138/33556	KILMORE EAST	RINGFORT (RATH \ CASHEL)
M0009-016---	009-/05/5	26140/33508	KILMORE EAST	RINGFORT (RATH \ CASHEL)
M0009-017---	009-/06/3	26517/33619	DRUMBENAGH	RINGFORT (RATH \ CASHEL)
M0009-018---	009-/06/4	26364/33498	DRUMREASK	ENCLOSURE
M0009-019---	009-/06/5	26422/33506	DRUMREASK	CRANNOG
M0009-020---	009-/06/5	26419/33514	DRUMREASK	CRANNOG
M0009-021---	009-/06/5	26431/33505	DRUMREASK	CRANNOG
M0009-022---	009-/06/5	26433/33502	DRUMREASK	CRANNOG
M0009-023---	009-/06/6	26473/33537	RACONNELL	RINGFORT (RATH \ CASHEL)
M0009-024---	009-/06/6	26533/33518	CORKNOCK	ENCLOSURE SITE POSSIBLE
M0009-025---	009-/08/2	26918/33633	CRUMLIN	RINGFORT (RATH \ CASHEL)
M0009-026---	009-/08/2	26901/33589	EDEN ISLAND	ENCLOSURE



SHEET NO.- 009-

MON. NO.	SH/PL/TR	NAT.GRID	TOWNLAND	CLASSIFICATION
M0009-027---	009-/08/2	26896/33597	EDEN ISLAND	RINGFORT (RATH \ CASHEL)
M0009-028---	009-/08/2	26940/33639	CRUMLIN	RINGFORT (RATH \ CASHEL)
M0009-029---	009-/08/3	26979/33596	LISNANORE	ENCLOSURE
M0009-030---	009-/08/5	26930/33561	DRUMRUTAGH	EARTHWORK SITE
M0009-031---	009-/08/6	26978/33536	LISCARNEY	RINGFORT (RATH \ CASHEL)
M0009-032---	009-/08/6	27023/33529	CARN	CAIRN SITE
M0009-033---	009-/09/2	26199/33414	ANNYALTY	CRANNOG
M0009-034---	009-/10/3	26474/33458	NEWGROVE	EARTHWORK SITE
M0009-035---	009-/10/4	26339/33334	KILNAHALTAR	CHURCH SITE AND GRAVEYARD
M0009-036---	009-/10/5	26383/33370	MULLANAHINCH	ENCLOSURE
M0009-037---	009-/11/5	26694/33329	MULLAGHMONAGHAN	CRANNOG
M0009-03701-	009-/11/5	26693/33329	MULLAGHMONAGHAN	CRANNOG SITE
M0009-038---	009-/11/6	26708/33388	MULLAGHMONAGHAN	CEMETERY POSSIBLE
M0009-044---	009-/12/4	26791/33337	LATLORCAN	CEMETERY
M0009-045---	009-/13/2	26179/33284	ANNAGHERVY	RINGFORT (RATH \ CASHEL)
M0009-046---	009-/13/4	26127/33172	TULLYKENNY	RINGFORT (RATH \ CASHEL)
M0009-047---	009-/13/5	26166/33193	TULLYKENNY	EARTHWORK
M0009-048---	009-/14/2	26445/33302	BALLYLECK	EARTHWORK SITE
M0009-049---	009-/14/2	26440/33230	BALLYLECK	HOUSE SITE
M0009-050---	009-/15/4	26581/33185	KILLYDRUTAN	RINGFORT (RATH \ CASHEL)
M0009-051---	009-/15/4	26617/33184	SKEAGARVEY	MEGALITHIC TOMB
M0009-052---	009-/01/4	26066/33653	TERAVERTY	EARTHWORK SITE
M0009-053---	009-/10/2	26446/33448	TULLYCROMAN	EARTHWORK SITE POSSIBLE
M0009-054---	009-/09/5	26178/33381	ANNYALTY	EARTHWORK SITE
M0009-055---	009-/16/3	26985/33258	BELLANAGALL	EARTHWORK SITE
M0009-056---	009-/11/5	26688/33376	MULLAGHMONAGHAN	FORTIFICATIONS SITE

SHEET NO.- 009-

MON. NO.	SH/PL/TR	NAT.GRID	TOWNLAND	CLASSIFICATION
M0009-057---	009-/04/1	26777/33772	ENAGH	EARTHWORK SITE
M0009-058---	009-/02/5	26392/33713	DRUMCOO (JACKSON)	RINGFORT (RATH \ CASHEL) SITE POSSIBLE
M0009-059---	009-/04/3	26962/33785	FAULKLAND	CASTLE
M0009-060---	009-/11/6	26718/33373	MULLAGHMONAGHAN	TOWN
			ROOSKY	
			TIRKEENAN	
			KILNACLOY	
M0009-061---	009-/11/3	26721/33414	KILNACLOY	RINGFORT (RATH \ CASHEL) POSSIBLE
M0009-062---	009-/12/1	26805/33425	ROOSKY	BARROW POSSIBLE

SHEET NO.- 010-

MON. NO.	SH/PL/TR	NAT. GRID	TOWNLAND	CLASSIFICATION
MO010-001---	010-/01/1	27088/33729	TIRAVERA	RINGFORT (RATH \ CASHEL) SITE
MO010-002---	010-/01/4	27067/33676	DRUMGOOLE	EARTHWORK SITE
MO010-003---	010-/05/2	27141/33607	TEMPLETATE	CHURCH AND GRAVEYARD SITE
MO010-004---	010-/06/4	27280/33502	ANNACRAMPH	RINGFORT (RATH \ CASHEL)
MO010-005---	010-/09/2	27173/33429	FEDOO	RINGFORT (RATH \ CASHEL)
MO010-006---	010-/10/2	27357/33414	GARRAN OTR	EARTHWORK SITE
MO010-007---	010-/13/1	27090/33316	LISDRUMDOAGH	ENCLOSURE
MO010-008---	010-/13/5	27174/33187	LISTRAHEAGNY	RINGFORT (RATH \ CASHEL)
MO010-009---	010-/13/3	27238/33300	CORDEV LIS	RINGFORT (RATH \ CASHEL)
MO010-010---	010-/13/6	27242/33186	PART OF CORDEV LIS	EARTHWORK SITE
MO010-011---	010-/14/1	27314/33278	LISMENAN	ENCLOSURE
MO010-012---	010-/14/1	27349/33311	TIRAVRAY	RINGFORT (RATH \ CASHEL)
MO010-013---	010-/14/4	27350/33228	CASTLESHANE DEMESNE	RINGFORT (RATH \ CASHEL)
MO010-01401-	010-/15/2	27648/33327	DRUMGOLAT	RINGFORT (RATH \ CASHEL)
MO010-01402-	010-/15/2	27648/33327	DRUMGOLAT	SOUTERRAIN
MO010-015---	010-/14/2	27436/33286	GREENMOUNT	ENCLOSURE POSSIBLE
MO010-016---	010-/05/5	27176/33513	KILDOAGH	EARTHWORK SITE
MO010-017---	010-/10/2	27369/33473	GARRAN ITRA	EARTHWORK SITE
MO010-018---	010-/06/1	27330/33571	KILLYNEILL	EARTHWORK SITE
MO010-019---	010-/07/4	27531/33568	CAVANCREEVY	EARTHWORK SITE
MO010-020---	010-/07/4	27572/33545	CAVANCREEVY	EARTHWORK SITE
MO010-021---	010-/15/5	27642/33235	DRUMBEO	EARTHWORK SITE

SHEET NO.- 011-

MON. NO.	SH/PL/TR	NAT. GRID	TOWNLAND	CLASSIFICATION
M0011-001---	011-/08/5	24950/32849	DRUMARD	CHURCH AND GRAVEYARD
M0011-002---	011-/08/6	25023/32858	TIRNAHINCH	CRANNOG
M0011-003---	011-/12/1	24854/32732	LISNAROE NEAR	EARTHWORK
M0011-004---	011-/12/5	24898/32692	LISEGGERTON	CRANNOG
M0011-005---	011-/16/2	24983/32620	CARN	EARTHWORK SITE
M0011-006---	011-/16/3	25056/32642	LARGY	EARTHWORK SITE
M0011-007---	011-/16/2	24958/32527	CLONBOY	RECTILINEAR ENCLOSURE
M0011-008---	011-/16/2	25000/32578	CROSSMOYLE	MOTTE AND BAILEY
M0011-009---	011-/16/3	25077/32605	ALTARTATE GLEBE	EARTHWORK SITE
M0011-010---	011-/16/3	25015/32578	CROSSMOYLE	ECCLESIASTICAL REMAINS
M0011-01001-	011-/16/6	25026/32572	CROSSMOYLE	CHURCH AND GRAVEYARD
M0011-01002-	011-/16/3	25013/32568	CROSSMOYLE	ROUND TOWER
M0011-01003-	011-/16/3	25016/32569	CROSSMOYLE	GRAVEYARD
M0011-01004-	011-/16/3	25017/32569	CROSSMOYLE	SHRINE
M0011-01005-	011-/16/3	25013/32588	CROSSMOYLE	CROSS
M0011-01006-	011-/16/3	25010/32590	CROSSMOYLE	CHURCH SITE POSSIBLE
M0011-01007-	011-/16/3	25011/32589	CROSSMOYLE	DATE STONE
M0011-011---	011-/16/3	25049/32585	LARGY	ENCLOSURE
M0011-012---	011-/12/3	25058/32773	TIRNAHINCH NEAR	EARTHWORK
M0011-013---	011-/12/6	25034/32722	TIRNAHINCH NEAR	EARTHWORK SITE

SHEET NO.- 012-

MON. NO.	SH/PL/TR	NAT. GRID	TOWNLAND	CLASSIFICATION
M0012-001---	012-/01/5	25235/32992	AGHAFIN	CRANNOG
M0012-002---	012-/01/5	25244/33000	AGHAFIN	CRANNOG
M0012-003---	012-/05/3	25291/32938	LISOARTY	RINGFORT (RATH \ CASHEL)
M0012-004---	012-/06/1	25391/32973	CARRICKMORE	CRANNOG POSSIBLE
M0012-005---	012-/02/5	25462/33020	LISLANNAN	RINGFORT (RATH \ CASHEL)
M0012-006---	012-/03/4	25611/32998	LOUGHOOONY	CRANNOG
M0012-007---	012-/03/4	25610/32990	LOUGHOOONY	CRANNOG
M0012-008---	012-/03/5	25660/33035	LISMEAGH	EARTHWORK SITE
M0012-009---	012-/07/2	25678/32983	RAMOY	RINGFORT (RATH \ CASHEL)
M0012-010---	012-/03/6	25733/33029	LISGALL	RINGFORT (RATH \ CASHEL)
M0012-011---	012-/07/3	25795/33053	TEMPLETATE	GRAVEYARD SITE
M0012-012---	012-/08/2	25939/32982	CORNAFAGHY	EARTHWORK SITE
M0012-013---	012-/04/6	26005/33029	SKERVAN	RINGFORT (RATH \ CASHEL)
M0012-014---	012-/05/4	25126/32855	GORTNAWINNY	CRANNOG
M0012-015---	012-/05/4	25137/32815	GORTNAWINNY	RINGFORT (RATH \ CASHEL)
M0012-016---	012-/06/1	25365/32904	SHANMULLAGH SOUTH	RINGFORT (RATH \ CASHEL)
M0012-017---	012-/06/4	25357/32876	SHANMULLAGH SOUTH	EARTHWORK
M0012-018---	012-/06/3	25509/32927	GARRAN	EARTHWORK
M0012-019---	012-/07/4	25579/32835	NOOK	ENCLOSURE
M0012-020---	012-/07/4	25632/32857	NOOK	CRANNOG
M0012-021---	012-/07/4	25646/32881	KILGORMLY	RINGFORT (RATH \ CASHEL)
M0012-022---	012-/07/5	25604/32856	KILLYCRONAGHAN	RINGFORT (RATH \ CASHEL)
M0012-023---	012-/07/3	25745/32916	CARNOWEN	RINGFORT (RATH \ CASHEL)
M0012-024---	012-/07/3	25755/32906	CARNOWEN	CAIRN SITE
M0012-025---	012-/07/6	25776/32900	CARNOWEN	RINGFORT (RATH \ CASHEL)
M0012-026---	012-/07/6	25811/32868	COAGHEN	RINGFORT (RATH \ CASHEL)

SHEET NO.- 012-

MON. NO.	SH/PL/TR	NAT.GRID	TOWNLAND	CLASSIFICATION
M0012-027---	012-/07/6	25810/32840	COAGHEN	CRANNOG
M0012-028---	012-/08/4	25849/32850	CLOGHERNAGH	MEGALITHIC TOMB
M0012-029---	012-/08/5	25965/32866	KILLYCOGHILL	EARTHWORK SITE POSSIBLE
M0012-030---	012-/08/3	25979/32940	KILLINA	MEGALITHIC TOMB
M0012-031---	012-/09/2	25226/32750	LEGNAKELLY	RINGFORT (RATH \ CASHEL)
M0012-032---	012-/09/5	25250/32682	LEGNAKELLY	ENCLOSURE POSSIBLE
M0012-033---	012-/09/3	25310/32780	CREEVAGHY	CRANNOG
M0012-034---	012-/10/2	25418/32770	GRANSHA BEG	RINGFORT (RATH \ CASHEL)
M0012-035---	012-/11/2	25716/32807	LISTELLAN	RINGFORT (RATH \ CASHEL)
M0012-036---	012-/11/2	25719/32768	LISTELLAN	RINGFORT (RATH \ CASHEL)
M0012-037---	012-/11/3	25778/32805	KILLYKESKEAME	ENCLOSURE
M0012-038---	012-/12/1	25821/32804	CORLAT	STANDING STONE
M0012-039---	012-/02/1	25849/32778	CORLAT	EARTHWORK SITE
M0012-040---	012-/12/3	26014/32815	TIREDIGAN	CAIRN POSSIBLE
M0012-041---	012-/12/3	26048/32799	TIREDIGAN	MEGALITHIC TOMB
M0012-042---	012-/10/5	25495/32689	BOUGHILL	RINGFORT (RATH \ CASHEL)
M0012-043---	012-/10/6	25515/32679	BOUGHILL	RINGFORT (RATH \ CASHEL)
M0012-044---	012-/10/6	25564/32664	BOUGHIL	EARTHWORK SITE
M0012-045---	012-/11/4	25577/32695	CONAGHY	EARTHWORK SITE
M0012-046---	012-/11/4	25577/32695	CONAGHY	CASTLE SITE POSSIBLE
M0012-047---	012-/15/1	25591/32656	KILLYGORMAN	RINGFORT (RATH \ CASHEL)
M0012-048---	012-/15/1	25605/32665	KILLYGORMAN	MEGALITHIC TOMB
M0012-049---	012-/15/1	25624/32647	KILLYGORMAN	STANDING STONE
M0012-050---	012-/11/5	25707/32682	ROOSKY	CRANNOG POSSIBLE
M0012-051---	012-/11/5	25707/32676	ROOSKY	CRANNOG
M0012-052---	012-/11/5	25730/32676	ROOSKY	CRANNOG

SHEET NO. - 012-

MON. NO.	SH/PL/TR	NAT.GRID	TOWNLAND	CLASSIFICATION
MO012-053---	012-/11/6	25737/32680	ROOSKY	CASTLE SITE
MO012-054---	012-/11/6	25815/32672	EDENAGOASH	RINGFORT (RATH \ CASHEL)
MO012-055---	012-/12/4	25847/32703	LISARRILLY	RINGFORT (RATH \ CASHEL) SITE
MO012-056---	012-/12/4	25885/32711	LISARRILLY	EARTHWORK SITE POSSIBLE
MO012-057---	012-/13/1	25162/32619	ALTARTATE GLEBE	RINGFORT (RATH \ CASHEL)
MO012-058---	012-/13/5	25176/32529	CLONAVILLA	RINGFORT (RATH \ CASHEL)
MO012-059---	012-/13/3	25262/32600	CLADOWEN	CRANNOG
MO012-060---	012-/13/3	25269/32606	GLEAR	CRANNOG
MO012-061---	012-/13/3	25309/32628	GLEAR	RINGFORT (RATH \ CASHEL)
MO012-062---	012-/13/6	25294/32538	ANNAGHKILLY	RINGFORT (RATH \ CASHEL)
MO012-063---	012-/14/4	25342/32569	ANNAGHKILLY	GRAVEYARD SITE POSSIBLE
MO012-064---	012-/14/4	25357/32574	ANNAGHKILLY	MEGALITHIC TOMB SITE POSSIBLE
MO012-065---	012-/14/4	25366/32556	ANNAGHKILLY	MEGALITHIC TOMB POSSIBLE
MO012-066---	012-/14/1	25389/32583	KILLYCOONAGH	CONVENT SITE
MO012-067---	012-/14/2	25484/32581	KILLYCOONAGH	RINGFORT (RATH \ CASHEL)
MO012-068---	012-/14/5	25431/32506	CAPPOG	RINGFORT (RATH \ CASHEL)
MO012-069---	012-/14/5	25484/32581	KILLYCOONAGH	ENCLOSURE
MO012-070---	012-/14/5	25488/32515	KILLEEVAN GLEBE	GRAVEYARD
MO012-071---	012-/14/6	25501/32522	KILLEEVAN GLEBE	STANDING STONE
MO012-072---	012-/14/6	25518/32565	SHANCO	RINGFORT (RATH \ CASHEL)
MO012-073---	012-/14/6	25560/32564	DRUMCAW/SHANCO	CRANNOG
MO012-074---	012-/15/4	25628/32577	KILLYFUDDY	EARTHWORK SITE
MO012-075---	012-/15/2	25666/32620	KILLYFUDDY	EARTHWORK SITE
MO012-076---	012-/15/5	25708/32511	DRUMBARAGH	RINGFORT (RATH \ CASHEL)
MO012-077---	012-/15/6	25815/32561	ANNAGOSE	CRANNOG
MO012-078---	012-/16/1	25847/32590	RADEERY	MEGALITHIC TOMB

SHEET NO.- 012-

MON. NO.	SH/PL/TR	NAT.GRID	TOWNLAND	CLASSIFICATION
M0012-079---	012-/16/4	25888/32562	RADEERY	RINGFORT (RATH \ CASHEL)
M0012-080---	012-/16/2	25934/32622	CASHLAN	MEGALITHIC TOMB SITE POSSIBLE
M0012-081---	012-/16/5	25968/32570	GARRAN	MEGALITHIC TOMB
M0012-082---	012-/16/5	25968/32517	CORRAMEGAN	RINGFORT (RATH \ CASHEL)
M0012-083---	012-/16/6	25989/32546	GARRAN	MEGALITHIC TOMB
M0012-084---	012-/16/3	26036/32627	GLASDRUMMOND	RINGFORT (RATH \ CASHEL)
M0012-085---	012-/16/6	26006/32573	GARRAN	EARTHWORK
M0012-086---	012-/13/2	25244/32581	CLADOWEN	ENCLOSURE POSSIBLE
M0012-087---	012-/11/6	25801/32747	KILLYKESKEAME	RINGFORT (RATH \ CASHEL) POSSIBLE



SHEET NO.- 013-

MON. NO.	SH/PL/TR	NAT. GRID	TOWNLAND	CLASSIFICATION
M0013-001---	013-/01/4	26078/33047	LISCAT	RINGFORT (RATH \ CASHEL)
M0013-002---	013-/01/1	26102/33074	MULLANACROSS	CHURCH SITE AND GRAVEYARD
M0013-00201-	013-/01/1	26102/33074	MULLANACROSS	CROSS
M0013-00202-	013-/01/1	26102/33074	MULLANACROSS	ARCHITECTURAL FRAGMENT (S)
M0013-003---	013-/02/4	26353/33015	KILNACLAY	RINGFORT (RATH \ CASHEL)
M0013-004---	013-/02/4	26364/33022	KILNACLAY	RINGFORT (RATH \ CASHEL)
M0013-005---	013-/02/6	26472/33048	CORNAGLARE	EARTHWORK
M0013-006---	013-/02/3	26499/33153	KILLYCUSHIL	RINGFORT (RATH \ CASHEL)
M0013-007---	013-/03/1	26606/33148	KILLYDRUTAN	MEGALITHIC TOMB
M0013-008---	013-/03/2	26664/33132	CORNAMUNADY	EARTHWORK SITE
M0013-009---	013-/04/5	26905/33070	RAKEERAGH	RINGFORT (RATH \ CASHEL)
M0013-010---	013-/08/2	26934/32997	RAMANNY	RINGFORT (RATH \ CASHEL)
M0013-011---	013-/01/4	26122/32993	MULLANAVANNOG	EARTHWORK POSSIBLE
M0013-012---	013-/05/2	26166/32952	ROOSKY	RINGFORT (RATH \ CASHEL)
M0013-013---	013-/05/2	26155/32925	CARNBANE	MEGALITHIC TOMB
M0013-014---	013-/05/1	26129/32911	CARNBANE	MEGALITHIC TOMB
M0013-015---	013-/02/5	26445/33058	CRUMLIN	EARTHWORK SITE
M0013-016---	013-/06/5	26440/32879	BALLAGH/KILTUBBRID/LECK/TOGAN	CRANNOG
M0013-017---	013-/06/6	26510/32886	LECK	INAUGURATION SITE SITE
M0013-018---	013-/07/1	26602/32963	TULLYARD	ENCLOSURE
M0013-019---	013-/07/5	26676/32876	KNOCKATURLY	CRANNOG
M0013-020---	013-/07/6	26752/32908	LISSARAW	RINGFORT (RATH \ CASHEL)
M0013-021---	013-/09/2	26145/32816	CORNASOO	MEGALITHIC TOMB
M0013-022---	013-/09/2	26152/32809	CORNASOO	CAIRN
M0013-023---	013-/10/2	26403/32831	BALLAGH	EARTHWORK POSSIBLE
M0013-024---	013-/10/4	26351/32738	BLACKRAW	RINGFORT (RATH \ CASHEL)

SHEET NO.- 013-

MON. NO.	SH/PL/TR	NAT.GRID	TOWNLAND	CLASSIFICATION
M0013-025---	013-/10/5	26449/32693	GREAGH	MEGALITHIC TOMB
M0013-026---	013-/11/3	26718/32766	LISNASHANNAGH	RINGFORT (RATH \ CASHEL)
M0013-027---	013-/11/5	26663/32693	CAVANAGARVAN	RINGFORT (RATH \ CASHEL)
M0013-028---	013-/16/1	26839/32653	RADRUN	RINGFORT (RATH \ CASHEL)
M0013-029---	013-/13/1	26101/32600	CARN	MEGALITHIC TOMB
M0013-030---	013-/13/2	26180/32583	LATNAMARD	MEGALITHIC TOMB POSSIBLE
M0013-031---	013-/14/1	26329/32663	CALLIAGH	MEGALITHIC STRUCTURE POSSIBLE SITE
M0013-032---	013-/14/1	26357/32674	CALLIAGH	MEGALITHIC TOMB
M0013-033---	013-/14/2	26441/32632	TATTINTLIEVE	RINGFORT (RATH \ CASHEL)
M0013-034---	013-/14/4	26384/32521	LISCUMASKY	RINGFORT (RATH \ CASHEL)
M0013-035---	013-/14/5	26468/32589	STRANOODAN	RINGFORT (RATH \ CASHEL)
M0013-036---	013-/14/3	26525/32630	STRANOODAN	RINGFORT (RATH \ CASHEL)
M0013-037---	013-/14/3	26543/32617	STRANOODAN	RINGFORT (RATH \ CASHEL)
M0013-038---	013-/15/1	26585/32623	AGHNAGLOGH	RINGFORT (RATH \ CASHEL)
M0013-039---	013-/15/4	26569/32549	SLIEVEROE	RINGFORT (RATH \ CASHEL)
M0013-040---	013-/15/4	26620/32572	SLIEVEROE	CEMETERY SITE
M0013-041---	013-/15/5	26636/32540	SLIEVEROE	EARTHWORK SITE
M0013-042---	013-/12/2	26910/32779	LISNALEE	EARTHWORK SITE
M0013-043---	013-/03/6	26748/33076	SHEETRIM	HOLY WELL POSSIBLE SITE
M0013-044---	013-/13/2	26200/32605	LATNAMARD	RINGFORT (RATH \ CASHEL) POSSIBLE
M0013-045---	013-/11/1	26606/32814	DRUMMUCK	MOUND POSSIBLE
M0013-046---	013-/05/5	26162/32912	COOLCORRAGH	MEGALITHIC TOMB SITE POSSIBLE

SHEET NO.- 014-

MON. NO.	SH/PL/TR	NAT. GRID	TOWNLAND	CLASSIFICATION
MO014-001---	014-/01/2	27173/33152	AGHNAGAP	ENCLOSURE
MO014-002---	014-/02/1	27315/33160	CASTLESHANE DEMESNE	ENCLOSURE
MO014-003---	014-/01/6	27221/33084	RACKWALLACE	RINGFORT (RATH \ CASHEL)
MO014-004---	014-/02/4	27325/33045	CREEVE	ENCLOSURE SITE
MO014-005---	014-/02/5	27395/33078	CORLUST	EARTHWORK SITE POSSIBLE
MO014-00601-	014-/02/5	27408/33069	LISAGINNY	RINGFORT (RATH \ CASHEL)
MO014-00602-	014-/02/5	27408/33069	LISAGINNY	SOUTERRAIN
MO014-007---	014-/02/6	27513/33063	LISGLASSAN	RINGFORT (RATH \ CASHEL)
MO014-008---	014-/07/1	27574/33003	LISGLASSAN	RINGFORT (RATH \ CASHEL)
MO014-009---	014-/03/3	27713/33158	LISTINNY	RINGFORT (RATH \ CASHEL)
MO014-010---	014-/03/6	27757/33083	DOOSKY	ENCLOSURE
MO014-011---	014-/04/4	27790/33069	DOOSKY	EARTHWORK SITE
MO014-012---	014-/03/6	27718/33044	DOOSKY	RINGFORT (RATH \ CASHEL)
MO014-013---	014-/05/1	27098/32957	LISLEITRIM	RINGFORT (RATH \ CASHEL)
MO014-014---	014-/05/3	27224/33006	RACKWALLACE	CHURCH SITE AND GRAVEYARD
MO014-015---	014-/06/1	27340/32953	LEGNACREEVE	EARTHWORK SITE
MO014-016---	014-/06/1	27321/32932	LEGNACREEVE	RINGFORT (RATH \ CASHEL)
MO014-017---	014-/06/4	27325/32924	LEGNACREEVE	EARTHWORK SITE
MO014-018---	014-/06/4	27348/32864	ANNAHUBY	RINGFORT (RATH \ CASHEL)
MO014-019---	014-/07/4	27580/32896	GALLAGH	CHURCH AND GRAVEYARD
MO014-020---	014-/08/4	27838/32896	COOLARTRAGH	RINGFORT (RATH \ CASHEL)
MO014-021---	014-/08/6	27980/32869	LEMGARE	RINGFORT (RATH \ CASHEL)
MO014-022---	014-/12/3	27997/32831	LEMGARE	MEGALITHIC TOMB
MO014-023---	014-/09/5	27130/32714	CORDEVILIS NTH.	RINGFORT (RATH \ CASHEL)
MO014-024---	014-/09/5	27181/32765	KILNACRAN	RINGFORT (RATH \ CASHEL)
MO014-025---	014-/10/4	27323/32766	CORFAD	STANDING STONE SITE

SHEET NO.- 014-

MON. NO.	SH/PL/TR	NAT. GRID	TOWNLAND	CLASSIFICATION
MO014-026---	014-/11/6	27687/32769	AVALREAGH	CRANNOG
MO014-027---	014-/12/6	27939/32702	TASSAN	RINGFORT (RATH \ CASHEL)
MO014-028---	014-/12/6	28005/32735	LISDRUMGORMLY	RINGFORT (RATH \ CASHEL)
MO014-029---	014-/13/2	27179/32609	TERRYGEELY	EARTHWORK SITE
MO014-030---	014-/13/2	27205/32611	TERRYGEELY	CHURCH SITE AND GRAVEYARD
MO014-031---	014-/13/6	27228/32579	LISQUIGNY	RINGFORT (RATH \ CASHEL)
MO014-032---	014-/15/5	27666/32589	CARRICKANUARE	RINGFORT (RATH \ CASHEL)
MO014-033---	014-/15/5	27681/32586	CARRICKANURE	CEMETERY
MO014-034---	014-/16/6	27943/32513	CROAGHAN	CRANNOG
MO014-035---	014-/16/3	27988/32627	LATNAKELLY	RINGFORT (RATH \ CASHEL)
MO014-036---	014-/16/6	27979/32565	CROAGHAN	CHURCH SITE POSSIBLE
MO014-037---	014-/16/6	27968/32558	CROAGHAN	MEGALITHIC TOMB
MO014-038---	014-/02/5	27431/33021	LISAGINNY	SOUTERRAIN
MO014-039---	014-/02/5	27923/32865	LEMGARE	SOUTERRAIN
MO014-040---	014-/07/5	27656/32910	GALLAGH	BATTLEFIELD
MO014-041---	014-/03/4	27553/33017	TULLYBUCK	MISCELLANEOUS
MO014-042---	014-/03/5	27641/33048	BRYANLITTER	CRANNOG SITE POSSIBLE
			BALLYGREARY	
MO014-043---	014-/02/6	27466/33030	MOY OTRA	SOUTERRAIN

SHEET NO.- 015-

MON. NO.	SH/PL/TR	NAT. GRID	TOWNLAND	CLASSIFICATION
M0015-00101-	015-/09/5	28099/32725	ANNAGLOGH	RINGFORT (RATH \ CASHEL)
M0015-00102-	015-/09/5	28099/32725	ANNAGLOGH	SOUTERRAIN
M0015-002---	015-/13/1	28074/32689	ANNAGLOGH	RINGFORT (RATH \ CASHEL)
M0015-003---	015-/13/1	28081/32671	ANNAGLOG	RINGFORT (RATH \ CASHEL)
M0015-004---	015-/13/4	28073/32564	TATTYREAGH NTH	RINGFORT (RATH \ CASHEL)
M0015-005---	015-/13/5	28154/32564	LISNAGREEVE	RINGFORT (RATH \ CASHEL)
M0015-006---	015-/14/1	28261/32665	TULLYNAGROW	MEGALITHIC TOMB SITE
M0015-007---	015-/15/6	28693/32583	MULLYASH/TAVANSKEA	CAIRN

SHEET NO.- 016-

MON. NO.	SH/PL/TR	NAT. GRID	TOWNLAND	CLASSIFICATION
MO016-001---	016-/02/6	24576/32379	COLEMAN	ENCLOSURE
MO016-002---	016-/03/4	24648/32367	CLONKEELAN	RINGFORT (RATH \ CASHEL)
MO016-003---	016-/04/2	24935/32449	CLONCURRIN	ENCLOSURE
MO016-004---	016-/08/4	24896/32223	ANNIES	RINGFORT (RATH \ CASHEL)
MO016-005---	016-/08/3	25073/32264	LISABUCK	RINGFORT (RATH \ CASHEL)
MO016-006---	016-/12/1	24895/32161	ANNIES	ENCLOSURE
MO016-007---	016-/12/3	25072/32135	GORTNANA	RINGFORT (RATH \ CASHEL)
MO016-008---	016-/10/5	24527/32037	ANNAGHRAW	CRANNOG
MO016-009---	016-/16/1	24902/32004	CAVANREAGH	ENCLOSURE
MO016-010---	016-/12/5	24962/32037	HILTON DEMESNE	CRANNOG
MO016-011---	016-/16/2	25003/32009	KILLYFARGY	RINGFORT (RATH \ CASHEL)
MO016-012--*	016-/14/6	24551/31872	FASTRY CORNPASTE	EARTHWORK
MO016-013---	016-/08/3	25030/32311	COOLNALONG/LISABUCK	CRANNOG
MO016-014---	016-/15/6	24807/31886	LISLEA	RINGFORT (RATH \ CASHEL)
MO016-015---	016-/16/5	24995/31924	LISNALE	RINGFORT (RATH \ CASHEL)
MO016-016---	016-/15/4	24653/31909	ANNAGHEANE	EARTHWORK SITE
MO016-017---	016-/12/5	24932/32053	HILTON DEMESNE	ENCLOSURE
MO016-018---	016-/10/1	24444/32124	CLONOONY	ENCLOSURE

SHEET NO.- 017-

MON. NO.	SH/PL/TR	NAT. GRID	TOWNLAND	CLASSIFICATION
M0017-001---	017-/01/1	25131/32479	CLONTREAT	RINGFORT (RATH \ CASHEL)
M0017-002---	017-/01/4	25160/32393	SCARVY	STANDING STONE
M0017-003---	017-/01/3	25272/32460	GORTGRANARD	EARTHWORK SITE
M0017-004---	017-/01/3	25271/32450	GORTGRANARD	CEMETERY SITE POSSIBLE
M0017-005---	017-/01/3	25314/32419	ELLINURE	RINGFORT (RATH \ CASHEL)
M0017-006---	017-/02/1	25359/32464	BALLYNURE	RINGFORT (RATH \ CASHEL)
M0017-007---	017-/02/1	25366/32449	KILLYGONE	RINGFORT (RATH \ CASHEL)
M0017-008---	017-/02/2	25442/32436	KILLYGONE	RINGFORT (RATH \ CASHEL)
M0017-009---	017-/02/3	25523/32477	DAVAGH	RINGFORT (RATH \ CASHEL)
M0017-010---	017-/02/3	25538/32451	CORKEERAN	EARTHWORK SITE
M0017-011---	017-/02/6	25565/32377	LISLEA	RINGFORT (RATH \ CASHEL)
M0017-012---	017-/03/4	25603/32400	LISALEA	RINGFORT (RATH \ CASHEL)
M0017-013---	017-/03/2	25663/32459	DRUMBARAGH	EARTHWORK SITE
M0017-014---	017-/03/5	25707/32415	GLINCH	RINGFORT (RATH \ CASHEL)
M0017-015---	017-/03/2	25737/32490	CORMOY	RINGFORT (RATH \ CASHEL)
M0017-016---	017-/03/3	25748/32478	CORMOY	CAIRN
M0017-017---	017-/04/1	25875/32485	ANNAGOSE	RINGFORT (RATH \ CASHEL)
M0017-018---	017-/04/2	25931/32475	DRUMGARLY	RINGFORT (RATH \ CASHEL)
M0017-019---	017-/01/4	25106/32347	GOLANDUFF	CEMETERY SITE
M0017-020---	017-/05/4	25100/32249	FREMAGH	RINGFORT (RATH \ CASHEL)
M0017-021---	017-/05/1	25139/32296	RACAULFIELD	CEMETERY SITE POSSIBLE
M0017-022---	017-/05/1	25153/32275	RACAULFIELD	RINGFORT (RATH \ CASHEL)
M0017-023---	017-/01/6	25261/32377	RATEERBANE	ENCLOSURE
M0017-024---	017-/01/6	25320/32374	ELLINURE	RINGFORT (RATH \ CASHEL)
M0017-025---	017-/02/4	25357/32395	ELLINUE	RINGFORT (RATH \ CASHEL)
M0017-026---	017-/02/4	25388/32379	LISNAGORE	RINGFORT (RATH \ CASHEL)

SHEET NO. - 017-

MON. NO.	SH/PL/TR	NAT.GRID	TOWNLAND	CLASSIFICATION
MO017-027---	017-/07/1	25650/32332	LISDARRAGH	RINGFORT (RATH \ CASHEL)
MO017-028---	017-/08/3	26027/32346	RAKEEVAN	RINGFORT (RATH \ CASHEL)
MO017-029---	017-/08/3	26029/32344	RAKEEVAN	STANDING STONE
MO017-030---	017-/05/4	25128/32189	TURE	RINGFORT (RATH \ CASHEL)
MO017-031---	017-/05/5	25183/32221	DUNSEARK	RINGFORT (RATH \ CASHEL)
MO017-032---	017-/09/2	25178/32142	MULLAGH BOY	ENCLOSURE
MO017-033---	017-/09/2	25231/32161	DRUMSWORDS	CHURCH AND GRAVEYARD
MO017-034---	017-/05/6	25267/32230	RADEERPARK	RINGFORT (RATH \ CASHEL)
MO017-035---	017-/05/6	25330/32214	CROSSBANE	CEMETERY
MO017-036---	017-/06/4	25403/32231	CROSREAGH	RINGFORT (RATH \ CASHEL)
MO017-037---	017-/06/3	25506/32277	DRUMEE	RINGFORT (RATH \ CASHEL)
MO017-038---	017-/06/6	25562/32259	CLONINNERY	RINGFORT (RATH \ CASHEL)
MO017-039---	017-/07/5	25672/32214	CORLOUGHAROE	CRANNOG
MO017-040---	017-/08/1	25825/32278	CROVER	RINGFORT (RATH \ CASHEL)
MO017-041---	017-/08/2	25910/32285	DRUMATE	CRANNOG
MO017-042---	017-/08/6	26010/32255	DROLLAGH	RINGFORT (RATH \ CASHEL)
MO017-043---	017-/11/1	25633/32110	CORREVAN	RINGFORT (RATH \ CASHEL)
MO017-044---	017-/11/6	25788/32047	MULLAGHMORE	CRANNOG
MO017-045---	017-/12/4	25829/32102	KNOCKCOR	EARTHWORK
MO017-046---	017-/11/3	25816/32159	CRAPPAGH	RINGFORT (RATH \ CASHEL)
MO017-047---	017-/12/1	25853/32144	CRAPPAGH	MEGALITHIC TOMB SITE POSSIBLE
MO017-048---	017-/12/2	25930/32177	CORDUFF	RINGFORT (RATH \ CASHEL)
MO017-049---	017-/12/2	25966/32168	CORDUFF	RINGFORT (RATH \ CASHEL)
MO017-050---	017-/09/4	25109/32036	CARNROE	MEGALITHIC TOMB
MO017-051---	017-/13/1	25106/31906	CARNROE	STANDING STONE
MO017-052---	017-/13/1	25136/32010	CARNROE	CAIRN SITE



SHEET NO.- 017-

MON. NO.	SH/PL/TR	NAT.GRID	TOWNLAND	CLASSIFICATION
MO017-053---	017-/09/5	25188/32054	SKERRICK EAST	EARTHWORK SITE
MO017-054---	017-/13/2	25179/31992	LISAREARKE	RINGFORT (RATH \ CASHEL)
MO017-055---	017-/10/4	25366/32028	LISLONGFIELD	RINGFORT (RATH \ CASHEL)
MO017-056---	017-/10/5	25439/32049	DRUMGRAMPHY	RECTILINEAR ENCLOSURE
MO017-057---	017-/13/4	25164/31884	BRISCARNAGH	RINGFORT (RATH \ CASHEL)
MO017-058---	017-/13/5	25189/31926	BRISCARNAGH	RINGFORT (RATH \ CASHEL)
MO017-059---	017-/13/2	25235/31959	LURGANBOY	RINGFORT (RATH \ CASHEL)
MO017-060---	017-/13/2	25278/31948	LURGANBOY	RINGFORT (RATH \ CASHEL)
MO017-061---	017-/14/2	25440/31942	CREERAN	RINGFORT (RATH \ CASHEL)
MO017-062---	017-/14/2	25494/31968	LISLEA	RINGFORT (RATH \ CASHEL)
MO017-063---	017-/14/3	25538/31950	DRUMILKIN	RINGFORT (RATH \ CASHEL)
MO017-064---	017-/15/1	25617/31940	ROSSNAGLOGH WEST	RINGFORT (RATH \ CASHEL)
MO017-065---	017-/15/1	26637/31957	ROSSNAGLOGH WEST	EARTHWORK SITE POSSIBLE
MO017-066---	017-/15/6	25780/31928	DRUMHAY	RINGFORT (RATH \ CASHEL)
MO017-067---	017-/16/1	25901/31968	DRUMGOLE	CRANNOG
MO017-068---	017-/16/4	25892/31910	DRUMGOLE	MEGALITHIC TOMB
MO017-069---	017-/10/6	25518/32034	DRUMANAN	EARTHWORK SITE
MO017-070---	017-/13/1	25104/31960	CARNROE	EARTHWORK SITE
MO017-071---	017-/05/4	25103/32211	CORCONNELLY	MASS ROCK

SHEET NO.- 018-

MON. NO.	SH/PL/TR	NAT. GRID	TOWNLAND	CLASSIFICATION
M0018-001---	018-/01/1	26106/32473	DRUMHIRK	RINGFORT (RATH \ CASHEL)
M0018-002---	018-/02/1	26365/32444	TONAGH	RINGFORT (RATH \ CASHEL)
M0018-003---	018-/03/1	26563/32471	NART	RINGFORT (RATH \ CASHEL)
M0018-004---	018-/04/4	26848/32441	CORDEVILIS STH	RINGFORT (RATH \ CASHEL)
M0018-005---	018-/04/3	26963/32459	DUNRAYMOND	RINGFORT (RATH \ CASHEL)
M0018-006---	018-/01/5	26212/32379	DESCART	EARTHWORK SITE
M0018-007---	018-/05/2	26227/32345	DESCART	RINGFORT (RATH \ CASHEL)
M0018-008---	018-/06/1	26352/32349	ROSSNAGLOGH EAST	RINGFORT (RATH \ CASHEL)
M0018-009---	018-/02/5	26428/32364	CORRAVILLA	RINGFORT (RATH \ CASHEL)
M0018-010---	018-/06/2	26458/32333	LISMAGONWAY	CRANNOG
M0018-011---	018-/06/3	26503/32349	LISMAGONWAY	RINGFORT (RATH \ CASHEL)
M0018-012---	018-/03/4	26560/32377	RAKEAN	MEGALITHIC TOMB
M0018-013---	018-/07/1	26573/32354	CREMOYLE	RINGFORT (RATH \ CASHEL)
M0018-014---	018-/07/1	26566/32337	DROMORE EAST	EARTHWORK SITE
M0018-015---	018-/03/5	26667/32401	LOYST	RINGFORT (RATH \ CASHEL)
M0018-016---	018-/03/6	26724/32396	LISNAVEANE	RINGFORT (RATH \ CASHEL)
M0018-017---	018-/05/1	26073/32316	GHNACUE	RINGFORT (RATH \ CASHEL)
M0018-018---	018-/05/5	26170/32257	AGHADRUMKEEN	RINGFORT (RATH \ CASHEL)
M0018-019---	018-/05/3	26253/32282	KILLYGRAGY	RINGFORT (RATH \ CASHEL)
M0018-020---	018-/05/3	26295/32288	KILLYGRAGY	RINGFORT (RATH \ CASHEL)
M0018-021---	018-/06/2	26468/32293	RAKEERAGH	ENCLOSURE
M0018-022---	018-/06/6	26491/32257	DROMORE EAST	RINGFORT (RATH \ CASHEL)
M0018-023---	018-/06/6	26510/32254	DROMORE EAST	RINGFORT (RATH \ CASHEL)
M0018-024---	018-/06/6	26510/32254	DROMORE EAST	EARTHWORK SITE
M0018-025---	018-/07/1	26611/32279	LISLYNCHAHAN	RINGFORT (RATH \ CASHEL)
M0018-026---	018-/08/4	26815/32269	DRUMGAVNY	ENCLOSURE

SHEET NO.- 018-

MON. NO.	SH/PL/TR	NAT.GRID	TOWNLAND	CLASSIFICATION
MO018-027---	018-/08/1	26848/32285	CADDAGH	ENCLOSURE
MO018-028---	018-/08/5	26920/32236	EDENAFERKIN	RINGFORT (RATH \ CASHEL)
MO018-029---	018-/09/1	26142/32188	KINDUFF	RINGFORT (RATH \ CASHEL)
MO018-030---	018-/06/4	26365/32223	LISNAVEANE	RINGFORT (RATH \ CASHEL)
MO018-031---	018-/06/4	26724/32396	LISNAVEANE	RINGFORT (RATH \ CASHEL)
MO018-032---	018-/11/3	26733/32191	LOSSET	RINGFORT (RATH \ CASHEL)
MO018-033---	018-/09/1	26108/32129	KILMORE EAST	RINGFORT (RATH \ CASHEL)
MO018-034---	018-/09/3	26272/32114	MILLTOWN	ENCLOSURE
MO018-035---	018-/10/2	26435/32116	DRUMROOGHILL	RINGFORT (RATH \ CASHEL)
MO018-036---	018-/13/3	26295/32016	DRUMLOUGHILIN	RINGFORT (RATH \ CASHEL)
MO018-037---	018-/13/3	26302/32024	DRUMLOUGHILIN	ENCLOSURE
MO018-038---	018-/10/6	26557/32042	MAGHERNAHARNY	RINGFORT (RATH \ CASHEL)
MO018-039---	018-/11/5	26680/32042	MULLANAGORE	RINGFORT (RATH \ CASHEL)
MO018-040---	018-/11/6	26747/32080	MONINTIN	RINGFORT (RATH \ CASHEL)
MO018-041---	018-/12/4	26860/32105	LISGORRAN	RINGFORT (RATH \ CASHEL)
MO018-042---	018-/12/4	26842/32060	LISGORRAN	RINGFORT (RATH \ CASHEL)
MO018-043---	018-/13/1	26138/31956	EDERGOLE	MEGALITHIC TOMB
MO018-044---	018-/13/1	26153/31961	EDERGOLE	CEMETERY
MO018-045---	018-/13/4	26152/31885	DRUMINTIN	ENCLOSURE
MO018-046---	018-/14/1	26334/31959	GLENCORICK	RINGFORT (RATH \ CASHEL)
MO018-047---	018-/14/1	26351/31956	DRUMMULLA	STANDING STONE
MO018-048---	018-/14/3	26501/31959	CORKEERAN	RINGFORT (RATH \ CASHEL)
MO018-049---	018-/15/1	26607/31971	MAGHERNAHARNY	RINGFORT (RATH \ CASHEL)
MO018-050---	018-/15/2	26697/31966	CORDEVILS	RINGFORT (RATH \ CASHEL)
MO018-051---	018-/15/3	26758/32002	LISGILLAN	RINGFORT (RATH \ CASHEL)
MO018-052---	018-/16/1	26831/32004	DRUMSKELT	EARTHWORK SITE

SHEET NO.- 018-

MON. NO.	SH/PL/TR	NAT.GRID	TOWNLAND	CLASSIFICATION
MO018-053---	018-/15/5	26664/31882	CORRYHAGAN	EARTHWORK SITE
MO018-054---	018-/15/6	26728/31904	CORDEVLIS	CRANNOG

SHEET NO.- 019-

MON. NO.	SH/PL/TR	NAT. GRID	TOWNLAND	CLASSIFICATION
MO019-001---	019-/01/1	27102/32468	MULLYCROCK	EARTHWORK
MO019-002---	019-/02/1	27357/32469	TIROMEDAN	RINGFORT (RATH \ CASHEL)
MO019-003---	019-/02/4	27331/32396	COOHEY	CRANNOG
MO019-004---	019-/02/6	27455/32349	LENNAN	MEGALITHIC TOMB POSSIBLE
MO019-005---	019-/03/3	27752/32506	ANNAGH	RINGFORT (RATH \ CASHEL)
MO019-006---	019-/04/1	27788/32499	LISMAGUNSHIN	RINGFORT (RATH \ CASHEL)
MO019-007---	019-/04/1	27795/32491	LISMAGUNSHIN	RINGFORT (RATH \ CASHEL)
MO019-008---	019-/04/4	27816/32442	CLOGHAN	RINGFORT (RATH \ CASHEL)
MO019-009---	019-/04/4	27837/32419	CLOGHAN	RINGFORT (RATH \ CASHEL)
MO019-010---	019-/04/5	27921/32410	ANNAYALLA	MEGALITHIC TOMB SITE
MO019-011---	019-/08/2	27908/32372	ANNAYALLA	HUT SITE
MO019-012---	019-/05/2	27161/32295	MULLAN	RINGFORT (RATH \ CASHEL)
MO019-013---	019-/05/5	27155/32221	DRUMAR	RINGFORT (RATH \ CASHEL)
MO019-014---	019-/05/6	27262/32259	CORNACREEVE	RINGFORT (RATH \ CASHEL)
MO019-015---	019-/06/1	27354/32329	COOHEY	CRANNOG
MO019-016---	019-/06/3	27451/32325	LENNAN	MEGALITHIC TOMB
MO019-017---	019-/06/3	27485/32344	DRUMROOSK	EARTHWORK SITE
MO019-018---	019-/07/3	27743/32375	CREMARTIN	EARTHWORK SITE
MO019-019---	019-/07/3	27766/32363	CREMARTIN	EARTHWORK SITE
MO019-020---	019-/10/2	27437/32177	DRUMLONGFIELD	RINGFORT (RATH \ CASHEL)
MO019-021---	019-/10/2	27408/32137	DUNMAURICE	MEGALITHIC TOMB
MO019-022---	019-/10/5	27402/32110	DUNMAURICE	RINGFORT (RATH \ CASHEL)
MO019-023---	019-/07/4	27555/32247	CORDEVILS	RINGFORT (RATH \ CASHEL)
MO019-024---	019-/11/1	27547/32196	RAUSKER	RINGFORT (RATH \ CASHEL)
MO019-025---	019-/11/1	27532/32135	RAUSKER	MEGALITHIC TOMB
MO019-026---	019-/11/4	27597/32100	TONYSCALLAN	RINGFORT (RATH \ CASHEL)

SHEET NO.- 019-

MON. NO.	SH/PL/TR	NAT.GRID	TOWNLAND	CLASSIFICATION
MO019-027---	019-/07/5	27697/32224	CORLEANAMADDY	MEGALITHIC TOMB
MO019-028---	019-/07/6	27720/32237	GARRADEVLIN	RINGFORT (RATH \ CASHEL)
MO019-029---	019-/11/6	27729/32126	COOLMANNAN	EARTHWORK SITE
MO019-030---	019-/08/5	27871/32241	CORLEALACKAGH	MEGALITHIC TOMB
MO019-031---	019-/08/6	27965/32258	MONEYVOLAN	CRANNOG
MO019-032---	019-/12/6	27988/32090	GRIG	EARTHWORK SITE
MO019-033---	019-/13/4	27107/31923	ANNANESE	RINGFORT (RATH \ CASHEL)
MO019-034---	019-/13/4	27118/31932	ANNANESE	RINGFORT (RATH \ CASHEL)
MO019-035---	019-/14/4	27325/31932	LARAGH	RINGFORT (RATH \ CASHEL)
MO019-036---	019-/14/6	27497/31944	TONYGLASSAN	RINGFORT (RATH \ CASHEL)
MO019-037---	019-/15/1	27555/32000	CORNAMUCKLAGH SOUTH	MEGALITHIC TOMB
MO019-038---	019-/15/4	27577/31971	CORNAMUCKLAGH SOUTH	RINGFORT (RATH \ CASHEL)
MO019-039---	019-/15/2	27680/31992	TOOME	RINGFORT (RATH \ CASHEL)
MO019-040---	019-/15/5	27676/31956	TOOME	CRANNOG
MO019-041---	019-/12/3	27963/32195	LISLANLY	MEGALITHIC TOMB POSSIBLE
MO019-042---	019-/09/2	27137/32138	CORKEERAN	EARTHWORK SITE
MO019-043---	019-/10/5	27438/32071	DUNMAURICE	CRANNOG POSSIBLE
MO019-044---	019-/14/2	27433/32034	KNAPPAGH	CRANNOG POSSIBLE
MO019-045---	019-/12/4	27833/32132	BRACKAGH	ENCLOSURE POSSIBLE SITE
MO019-046---	019-/09/2	27179/32174	CORKEERAN (E.D. BALLYBAY)	RINGFORT (RATH \ CASHEL) POSSIBLE

SHEET NO. - 020-

MON. NO.	SH/PL/TR	NAT. GRID	TOWNLAND	CLASSIFICATION
M0020-001---	020-/01/1	28076/32476	CARRICKASLANE	EARTHWORK SITE
M0020-002---	020-/02/1	28321/32485	ERRYROE	EARTHWORK SITE
M0020-003---	020-/06/2	2836/ 3227	ERRYROE	EARTHWORK SITE
M0020-004---	020-/02/6	28483/32452	TULLYCAGHNY	RINGFORT (RATH \ CASHEL)
M0020-005---	020-/05/1	28074/32357	CARRICKASLANE	EARTHWORK SITE
M0020-006---	020-/05/5	28106/32268	CORRATANTY	RINGFORT (RATH \ CASHEL)
M0020-007---	020-/09/2	28141/32203	CORRATANTY	RINGFORT (RATH \ CASHEL)
M0020-008---	020-/10/1	28337/32218	DRUMALISS	EARTHWORK SITE
M0020-009---	020-/10/2	28355/32184	DRUMALISS	ENCLOSURE
M0020-010---	020-/06/5	28405/32258	DRUMALISS	CRANNOG
M0020-011---	020-/07/4	28552/32232	LISDONNY	RINGFORT (RATH \ CASHEL)
M0020-012---	020-/11/2	28630/32188	DRUMAGELVIN	RINGFORT (RATH \ CASHEL)
M0020-013---	020-/11/3	28686/32201	MOY	RINGFORT (RATH \ CASHEL)
M0020-014---	020-/09/4	28090/32069	CORRINSHIGO	RINGFORT (RATH \ CASHEL)
M0020-015---	020-/09/6	28189/32083	DRUMILLARD BIG	EARTHWORK SITE
M0020-016---	020-/10/5	28356/32069	ANNYART	EARTHWORK SITE
M0020-017---	020-/13/4	28048/31957	MULDRUMMAN	EARTHWORK SITE
M0020-018---	020-/14/4	28305/31959	ONOMY	CASTLE SITE
M0020-019---	020-/14/4	28313/31923	ONOMY	ENCLOSURE
M0020-020---	020-/15/4	28515/31940	CHURCH HILL	CHURCH SITE AND GRAVEYARD
M0020-021---	020-/15/6	28708/31956	DROMORE	RINGFORT (RATH \ CASHEL)
M0020-022---	020-/16/4	28766/31944	DROMORE	CRANNOG
M0020-023---	020-/10/2	28390/32208	DRUMALISS	EARTHWORK SITE
M0020-024---	020-/15/1	28548/32030	DRUMLEEK SOUTH	EARTHWORK SITE
M0020-025---	020-/09/4	28099/32111	CORRACLOGHAN	EARTHWORK SITE
M0020-026---	020-/07/2	28660/32375	AGHNADAMPH	EARTHWORK SITE POSSIBLE

SHEET NO.- 021-

MON. NO.	SH/PL/TR	NAT. GRID	TOWNLAND	CLASSIFICATION
M0021-001---	021-/02/3	24553/31839	CLONFAD	ENCLOSURE
M0021-002---	021-/02/3	24602/31798	CORNAPASTE	RINGFORT (RATH \ CASHEL)
M0021-003---	021-/03/3	24804/31777	DRUMAVAN	ENCLOSURE
M0021-004---	021-/03/6	24780/31735	DRUMAVAN	RINGFORT (RATH \ CASHEL)
M0021-005---	021-/03/6	24851/31745	SKERRICK WEST	CAIRN
M0021-006---	021-/04/2	24944/31809	AGHNASKEW	RINGFORT (RATH \ CASHEL)
M0021-007---	021-/04/2	24959/31843	DUNSRIM	ENCLOSURE
M0021-008---	021-/04/2	25004/31804	LATTACROSSAN	RINGFORT (RATH \ CASHEL)
M0021-009---	021-/04/3	25032/31849	AGHAREAGH WEST	RINGFORT (RATH \ CASHEL)
M0021-010---	021-/04/6	25024/31762	LATTACROSSAN	RINGFORT (RATH \ CASHEL)
M0021-011---	021-/03/5	24697/31745	CORNAPASTE	LINEAR EARTHWORK
			AGHNASKEW	
			ANNAGHEANE	
			CORRACKAN	
			CORRINARY	
			DRUMAVAN	
			KILLARK	
			LATTACROSSAN	
			SKERRICK WEST	
			CALLOWHILL	
			AGHAREAGH WEST	
M0021-012---	021-/02/3	24565/31832	CLONFAD	HOLY WELL



SHEET NO.- 022-

MON. NO.	SH/PL/TR	NAT. GRID	TOWNLAND	CLASSIFICATION
M0022-001---	022-/01/2	25190/31784	DRUMURCHER	EARTHWORK
M0022-002---	022-/01/2	25229/31793	DRUMGRONE	RINGFORT (RATH \ CASHEL)
M0022-003---	022-/01/2	25252/31808	DRUMGRONE	RINGFORT (RATH \ CASHEL)
M0022-004---	022-/01/6	25319/31747	CORRINSHIGO	EARTHWORK SITE POSSIBLE
M0022-005---	022-/02/1	25375/31790	MAGHERASHAGHRY	ENCLOSURE
M0022-006---	022-/03/4	25649/31733	CORTOBER	RINGFORT (RATH \ CASHEL)
M0022-00701-	022-/04/4	25851/31775	DRUMANNY	RINGFORT (RATH \ CASHEL)
M0022-00702-	022-/04/4	25851/31775	DRUMANNY	SOUTERRAIN
M0022-008---	022-/04/1	25884/31812	MAGHERNAKELLY	ENCLOSURE
M0022-009---	022-/04/5	25925/31769	MAGHERNAKELLY	RINGFORT (RATH \ CASHEL)
M0022-010---	022-/01/4	25144/31702	DRUMGAZE	RINGFORT (RATH \ CASHEL)
M0022-011---	022-/05/2	25202/31660	DRUMAVADDY	EARTHWORK
M0022-012---	022-/05/3	25343/31659	KILLYNENAGH	RINGFORT (RATH \ CASHEL)
M0022-013---	022-/02/5	25448/31718	KILLYNENAGH	RINGFORT (RATH \ CASHEL)
M0022-014---	022-/06/2	25450/31627	CORNAGLARE	RINGFORT (RATH \ CASHEL)
M0022-015---	022-/06/3	25536/31684	AGHAREAGH EAST	RINGFORT (RATH \ CASHEL)
M0022-016---	022-/06/6	25585/31595	FASTRY	RINGFORT (RATH \ CASHEL)
M0022-017---	022-/07/1	25626/31632	LISBRANNAN	RINGFORT (RATH \ CASHEL)
M0022-018---	022-/08/2	25919/31653	FREAME MOUNT DEMESNE	RINGFORT (RATH \ CASHEL)
M0022-019---	022-/08/5	25940/31600	FREAME MOUNT DEMESNE	RINGFORT (RATH \ CASHEL)
M0022-020---	022-/08/5	25994/31597	DAWSON GROVE DEMESNE	RINGFORT (RATH \ CASHEL)
M0022-021---	022-/03/1	25606/31787	DUNNALUCK	CRANNOG POSSIBLE
M0022-022--*	022-/01/2	24307/28309	CORRINARY	LINEAR EARTHWORK
			CORRINSHIGO	
			DRUMGRONE	
			DRUMURCHER	

SHEET NO.- 022-

MON. NO.	SH/PL/TR	NAT.GRID	TOWNLAND	CLASSIFICATION
M0022-023---	022-/02/4	23639/28445	MAGHERASHAGHRY	LINEAR EARTHWORK POSSIBLE

SHEET NO.- 023-

MON. NO.	SH/PL/TR	NAT. GRID	TOWNLAND	CLASSIFICATION
M0023-001---	023-/01/2	26167/31828	MONAGE	RINGFORT (RATH \ CASHEL)
M0023-002---	023-/01/5	26189/31763	DAWSON GROVE DEMESNE	CRANNOG
M0023-003---	023-/05/1	26121/31704	BLACK ISLAND	CRANNOG
M0023-004---	023-/05/2	26182/31679	BLACK ISLAND	ENCLOSURE
M0023-005---	023-/01/3	26291/31810	FAIRFIELD	RINGFORT (RATH \ CASHEL)
M0023-006---	023-/02/1	26384/31840	DRUMLONA	RINGFORT (RATH \ CASHEL)
M0023-007---	023-/03/3	26742/31850	ANNY	CEMETERY
M0023-008---	023-/06/3	26553/31658	TATTYBRACK	RINGFORT (RATH \ CASHEL)
M0023-009---	023-/07/2	26646/31689	LEAGH	RINGFORT (RATH \ CASHEL)
M0023-010---	023-/07/4	26645/31633	MOUNT CARMEL	ENCLOSURE
M0023-011---	023-/07/3	26802/31664	MOYLE MORE	CHURCH AND GRAVEYARD SITE
M0023-012---	023-/08/1	26835/31687	AGHNAMULLEN	RINGFORT (RATH \ CASHEL)
M0023-013---	023-/04/5	26924/31738	TAMLAT	RINGFORT (RATH \ CASHEL)
M0023-014---	023-/04/6	27016/31799	CORWILLIN	EARTHWORK SITE
M0023-015---	023-/10/1	26378/31554	CORSILLOGA	RINGFORT (RATH \ CASHEL)
M0023-016---	023-/10/1	26405/31492	MOYLEMUCK	RINGFORT (RATH \ CASHEL)
M0023-017---	023-/06/5	26455/31582	CORSILLOGA	EARTHWORK SITE POSSIBLE
M0023-018---	023-/06/6	26510/31611	LISNALONG	RINGFORT (RATH \ CASHEL)
M0023-019---	023-/10/3	26504/31545	RAW	RINGFORT (RATH \ CASHEL)
M0023-020---	023-/10/3	26550/31526	GORTLANNA	RINGFORT (RATH \ CASHEL)
M0023-021---	023-/11/1	26603/31549	KILLYLISS	RINGFORT (RATH \ CASHEL)
M0023-022---	023-/11/1	26613/31545	KILLYLISS	RINGFORT (RATH \ CASHEL)
M0023-023---	023-/10/6	26543/31437	CLONACULLION/DUNMAKENNA	RINGFORT (RATH \ CASHEL)
M0023-024---	023-/11/4	26598/31452	CLONACULLION	RINGFORT (RATH \ CASHEL)
M0023-025---	023-/11/2	26675/31488	DRUMLOOD	RINGFORT (RATH \ CASHEL)
M0023-026---	023-/11/3	26791/31511	LISNAGALLIAGH	RINGFORT (RATH \ CASHEL)

SHEET NO.- 023-

MON. NO.	SH/PL/TR	NAT.GRID	TOWNLAND	CLASSIFICATION
M0023-027---	023-/12/2	26913/31500	MOYLE BEG	RINGFORT (RATH \ CASHEL)
M0023-028---	023-/08/5	26959/31634	DRUMHILLAGH	RINGFORT (RATH \ CASHEL)
M0023-029---	023-/08/5	26951/31599	ANVEYERG	RINGFORT (RATH \ CASHEL)
M0023-030---	023-/12/2	26967/31524	AGHNASKEW	RINGFORT (RATH \ CASHEL)
M0023-031---	023-/08/6	27051/31624	DRUMCREEGHA	RINGFORT (RATH \ CASHEL)
M0023-032---	023-/12/4	26841/31439	LATTON	CHURCH
M0023-033---	023-/15/6	26762/31289	MAGHON	EARTHWORK SITE
M0023-034---	023-/16/1	26875/31364	LATTON	CRANNOG
M0023-035---	023-/16/2	26918/31378	LISDRUMCLEVE	RINGFORT (RATH \ CASHEL)
M0023-036---	023-/16/3	27020/31383	GARRYBANE	RINGFORT (RATH \ CASHEL)
M0023-037---	023-/16/3	27017/31330	DRUMGOR	RINGFORT (RATH \ CASHEL)
M0023-038---	023-/03/6	26762/31794	MULLANARY GLEBE	CRANNOG POSSIBLE
M0023-039--*	023-/03/2	26660/31880	CORRYHAGAN	EARTHWORK SITE
M0023-040---	023-/02/4	26367/31758	CLOSSAGH MORE	CRANNOG
M0023-041---	023-/07/1	23703/34284	TATTYBRACK	RINGFORT (RATH \ CASHEL) POSSIBLE

SHEET NO.- 024-

MON. NO.	SH/PL/TR	NAT. GRID	TOWNLAND	CLASSIFICATION
M0024-001---	024-/02/2	27423/31816	CARRICKINARE	MEGALITHIC TOMB
M0024-002---	024-/02/3	27473/31871	CORNHOE	RINGFORT (RATH \ CASHEL)
M0024-003---	024-/03/3	27713/31815	DRUMGUILLEW LOWER	MEGALITHIC TOMB
M0024-004---	024-/03/6	27745/31804	SHANE	CEMETERY
M0024-005---	024-/04/4	27809/31797	TULLYCARRAGH	RINGFORT (RATH \ CASHEL)
M0024-006--*	024-/05/4	27053/31624	DRUMCREEGHAN	RINGFORT (RATH \ CASHEL)
M0024-007---	024-/05/2	27214/31715	CREEVE	ENCLOSURE
M0024-008---	024-/06/4	27314/31592	CARRICKATEE	CRANNOG
M0024-009---	024-/06/4	27315/31590	CARRICKATEE	CRANNOG
M0024-010---	024-/07/1	27579/31692	CARRICKINARE	RINGFORT (RATH \ CASHEL)
M0024-011---	024-/07/3	27763/31724	DRUMGUILLEW UPPER	RINGFORT (RATH \ CASHEL)
M0024-012---	024-/08/1	27857/31692	CABRAGH	ENCLOSURE
M0024-013---	024-/08/2	27919/31714	CABRAGH	CIST
M0024-014---	024-/10/3	27490/31524	CARRICKATEE	RINGFORT (RATH \ CASHEL)
M0024-015---	024-/10/5	27447/31462	CARRICKATEE	RINGFORT (RATH \ CASHEL)
M0024-016---	024-/10/6	27505/31465	ULLINAGH	EARTHWORK
M0024-017---	024-/14/3	27511/31408	LATTACROM	EARTHWORK SITE
M0024-018---	024-/15/1	27547/31405	LATTACROM	EARTHWORK SITE
M0024-019---	024-/11/4	27624/31444	BORAGHY	RINGFORT (RATH \ CASHEL)
M0024-020---	024-/11/5	27639/31471	BORAGHY	RINGFORT (RATH \ CASHEL)
M0024-021---	024-/11/1	27616/31550	LISDUFF	RINGFORT (RATH \ CASHEL)
M0024-022---	024-/08/4	27784/31585	TULLYNAHINNERA	EARTHWORK SITE
M0024-023---	024-/08/4	27798/31617	DRUMLANE	RINGFORT (RATH \ CASHEL)
M0024-024---	024-/08/4	27832/31631	DRUMLANE	RINGFORT (RATH \ CASHEL)
M0024-025---	024-/12/2	27868/31506	LATTONFASKY	CAIRN
M0024-026---	024-/12/3	27998/31576	LAGAN	EARTHWORK SITE

SHEET NO. - 024-

MON. NO.	SH/PL/TR	NAT.GRID	TOWNLAND	CLASSIFICATION
MO024-027---	024-/12/3	27994/31507	LAGAN	MEGALITHIC TOMB
MO024-028---	024-/09/4	27073/31426	GARRYDUFF	RINGFORT (RATH \ CASHEL)
MO024-029---	024-/13/5	27146/31320	COOLTRIM	RINGFORT (RATH \ CASHEL)
MO024-030---	024-/14/4	27374/31310	FORMIL	RINGFORT (RATH \ CASHEL)
MO024-031---	024-/14/2	27430/31337	LURGACHAMLOUGH	EARTHWORK SITE
MO024-032---	024-/15/5	27626/31317	AGHMAKERR	RINGFORT (RATH \ CASHEL)
MO024-033---	024-/16/4	27800/31261	TULLYNAMALRA	EARTHWORK
MO024-034---	024-/16/2	27870/31399	LATTONFASKY	CHURCH AND GRAVEYARD
MO024-035---	024-/16/5	27911/31324	TULLYNANEGISH	CRANNOG
MO024-036---	024-/16/6	27981/31273	CORNACARROW	RINGFORT (RATH \ CASHEL)
MO024-037---	024-/16/6	27980/31270	CORNACARROW	CAIRN
MO024-038---	024-/05/1	27060/31665	EDENFORAN	EARTHWORK SITE
MO024-039---	024-/16/2	27879/31368	LATTONFASKY	HOLY WELL
MO024-040--*	024-/15/6	27746/31256	REDUFF	EARTHWORK

SHEET NO.- 025-

MON. NO.	SH/PL/TR	NAT. GRID	TOWNLAND	CLASSIFICATION
MO025-001---	025-/01/4	28094/31749	TATTYGARE	ENCLOSURE
MO025-002---	025-/05/2	28146/31718	TATTYGARE	ENCLOSURE
MO025-003---	025-/02/4	28316/31816	DRUMCREW	RINGFORT (RATH \ CASHEL)
MO025-004---	025-/03/5	28597/31765	TOOME	ENCLOSURE
MO025-005---	025-/05/2	28122/31665	ANNAGLEVE	MEGALITHIC TOMB
MO025-006---	025-/06/4	28274/31648	FORMIL	RINGFORT (RATH \ CASHEL)
MO025-007---	025-/06/1	28335/31679	CARRICKAGARVAN	ENCLOSURE
MO025-008---	025-/06/5	28397/31605	MULLAGHANEE	RINGFORT (RATH \ CASHEL)
MO025-009---	025-/06/5	28417/31593	MULLAGHANEE	EARTHWORK SITE
MO025-010---	025-/06/6	28478/31642	ANNALITTI	RINGFORT (RATH \ CASHEL)
MO025-011---	025-/07/1	28518/31693	ANNADRUMMAN	RINGFORT (RATH \ CASHEL)
MO025-012---	025-/07/1	28552/31696	ANNADRUMMAN	RINGFORT (RATH \ CASHEL)
MO025-013---	025-/07/5	28664/31616	DRUMGOOSE	EARTHWORK SITE
MO025-014---	025-/09/1	28064/31525	CARGAGHDOO	ENCLOSURE
MO025-015---	025-/09/3	28271/31542	DRUMAVADDY	EARTHWORK SITE POSSIBLE
MO025-016---	025-/10/2	28367/31507	DRUMHARRIFF NORTH	RINGFORT (RATH \ CASHEL)
MO025-017---	025-/10/6	28439/31490	AGHADREENAN	RINGFORT (RATH \ CASHEL)
MO025-018---	025-/11/4	28554/31477	DRUMLANDRICK	RINGFORT (RATH \ CASHEL)
MO025-019---	025-/11/2	28600/31515	GORTEENS	CHURCH SITE POSSIBLE
MO025-020---	025-/11/1	28571/31575	COOLSKEAGH	RINGFORT (RATH \ CASHEL)
MO025-021---	025-/11/2	28649/31519	MAGHERNAKILL	MEGALITHIC TOMB SITE
MO025-022---	025-/09/5	28186/31453	LACKAFIN	MEGALITHIC TOMB
MO025-023---	025-/09/6	28242/31424	FINCARN	CAIRN
MO025-024---	025-/14/2	28397/31408	CORNAHAWLA	EARTHWORK SITE
MO025-025---	025-/10/6	28443/31445	AGHADREENAN	RINGFORT (RATH \ CASHEL)
MO025-026---	025-/13/2	28161/31378	KEDNAGULLION	RINGFORT (RATH \ CASHEL)

SHEET NO.- 025-

MON. NO.	SH/PL/TR	NAT.GRID	TOWNLAND	CLASSIFICATION
M0025-027---	025-/13/3	28239/31345	AGHNAFARCAN	MEGALITHIC TOMB
M0025-028---	025-/14/3	28450/31351	LISAQUILL	RINGFORT (RATH \ CASHEL)
M0025-029---	025-/15/1	28539/31379	DRUMGANUS UPR	RINGFORT (RATH \ CASHEL)
M0025-030---	025-/15/2	28608/31390	KNOCKREAGH LR	RINGFORT (RATH \ CASHEL)
M0025-031---	025-/13/6	28226/31264	MONYGLEN	RINGFORT (RATH \ CASHEL)
M0025-032---	025-/14/4	28304/31321	LISAGORE	RINGFORT (RATH \ CASHEL)
M0025-033---	025-/14/4	28314/31284	DRUMHAMAN	EARTHWORK SITE
M0025-034---	025-/14/5	28387/31280	CROVER	RINGFORT (RATH \ CASHEL)
M0025-035---	025-/14/6	28517/31307	BRACKAGH	RINGFORT (RATH \ CASHEL)
M0025-036---	025-/15/4	28563/31332	DRUMGANUS UPR	EARTHWORK SITE
M0025-037---	025-/15/4	28579/31281	DERRYILAN	RINGFORT (RATH \ CASHEL)
M0025-038---	025-/15/5	28673/31338	KNOCKREAGH LR	RINGFORT (RATH \ CASHEL)
M0025-039---	025-/15/5	28656/31294	KNOCKREAGH UPR	RINGFORT (RATH \ CASHEL)
M0025-040---	025-/15/6	28693/31309	KNOCKREAGH UPR	EARTHWORK SITE
M0025-041---	025-/15/6	28749/31275	KEENERABOY	RINGFORT (RATH \ CASHEL)
M0025-042---	025-/15/6	28757/31279	KEENERABOY	EARTHWORK
M0025-043---	025-/16/4	28748/31275	CORCULLIONCREW	RINGFORT (RATH \ CASHEL)
M0025-04401-	025-/11/6	28662/31502	MAGHERNAKILL	LINEAR EARTHWORK
M0025-04402-	025-/11/6	28662/31502	MAGHERNAKILL	LINEAR EARTHWORK
M0025-045---	025-/09/3	28208/31520	LACKAFIN	CASHEL POSSIBLE
M0025-046---	025-/11/6	28752/31474	DRUMGRISTIN LR	EARTHWORK



SHEET NO.- 026-

MON. NO.	SH/PL/TR	NAT. GRID	TOWNLAND	CLASSIFICATION
M0026-001---	026-/03/3	26737/31217	DRUMOD	EARTHWORK
M0026-002---	026-/04/2	26927/31194	DRUMCANON	RINGFORT (RATH \ CASHEL)
M0026-003---	026-/04/2	26956/31166	DRUMCANON	CRANNOG POSSIBLE
M0026-004---	026-/04/6	26995/31088	DERRYGOONY	CRANNOG POSSIBLE
M0026-005---	026-/04/3	27030/31186	LACKAN	EARTHWORK
M0026-006---	026-/08/6	27007/30968	DRUMCUNNION	RINGFORT (RATH \ CASHEL)
M0026-007---	026-/12/3	27039/30888	DORGREAGH	EARTHWORK
M0026-008---	026-/12/3	27015/30848	CORGREAGH	ENCLOSURE
M0026-009---	026-/12/6	26991/30827	CORGREAGH	MEGALITHIC TOMB
M0026-010---	026-/04/6	27000/31089	CORTOBER	CRANNOG

SHEET NO.- 027-

MON. NO.	SH/PL/TR	NAT. GRID	TOWNLAND	CLASSIFICATION
M0027-001---	027-/01/1	27116/31191	LACKAN	EARTHWORK
M0027-002---	027-/01/6	27257/31155	CORLAT	CEMETERY
M0027-003---	027-/02/4	27347/31128	REBANE	RINGFORT (RATH \ CASHEL)
M0027-004---	027-/02/5	27449/31168	DOORAA	RINGFORT (RATH \ CASHEL)
M0027-005---	027-/02/3	27472/31190	DOORAA	RINGFORT (RATH \ CASHEL)
M0027-006---	027-/02/3	27501/31220	DOORAA	RINGFORT (RATH \ CASHEL)
M0027-007---	027-/03/1	27595/31220	TOOA	RINGFORT (RATH \ CASHEL)
M0027-008---	027-/03/1	27608/31202	TOOA	EARTHWORK
M0027-009---	027-/04/2	27678/31242	REDUFF	BARROW
M0027-010---	027-/03/3	27745/31252	REDUFF	RINGFORT (RATH \ CASHEL)
M0027-011---	027-/04/2	27934/31217	CORNACARROW	ENCLOSURE
M0027-012---	027-/04/2	27945/31204	CORNACARROW	RINGFORT (RATH \ CASHEL)
M0027-013---	027-/04/5	27939/31161	LARAGH	RINGFORT (RATH \ CASHEL)
M0027-014---	027-/04/5	27923/31138	LARAGH	EARTHWORK SITE
M0027-015---	027-/01/4	27071/31116	CORTOBER	RINGFORT (RATH \ CASHEL)
M0027-016---	027-/01/4	27112/31127	SHANTONY	RINGFORT (RATH \ CASHEL)
M0027-017---	027-/01/5	27140/31143	LACKAN	CRANNOG
M0027-018---	027-/05/1	27091/31075	LISINISKY/SHANTONY	CRANNOG
M0027-019---	027-/05/1	27077/31037	LISINISKY	CRANNOG POSSIBLE
M0027-020---	027-/05/1	27085/31046	LISINISKY	CRANNOG
M0027-021---	027-/05/1	27121/31014	LISINISKY	RINGFORT (RATH \ CASHEL)
M0027-022---	027-/05/2	27161/31065	CORHELSHINAGH	CRANNOG
M0027-023---	027-/01/5	27166/31098	SHANTONY	ABBAY
M0027-024---	027-/01/6	27259/31094	CORHELSHINAGH	CRANNOG POSSIBLE
M0027-025---	027-/02/4	27355/31106	TULLYRAIN	RINGFORT (RATH \ CASHEL)
M0027-026---	027-/02/5	27438/31102	TULLYRAIN	RINGFORT (RATH \ CASHEL)

SHEET NO.- 027-

MON. NO.	SH/PL/TR	NAT.GRID	TOWNLAND	CLASSIFICATION
M0027-025---	027-/02/4	27355/31106	TULLYRAIN	RINGFORT (RATH \ CASHEL)
M0027-026---	027-/02/5	27438/31102	TULLYRAIN	RINGFORT (RATH \ CASHEL)
M0027-027---	027-/07/1	27586/31086	SHANTONAGH	CRANNOG
M0027-028---	027-/07/1	27605/31038	LISACULLION	EARTHWORK SITE
M0027-029---	027-/07/1	27611/31056	LISACULLION	RINGFORT (RATH \ CASHEL)
M0027-030---	027-/07/2	27634/31066	LISACULLION	RINGFORT (RATH \ CASHEL)
M0027-031---	027-/03/5	27645/31111	TULLYGLASS	RINGFORT (RATH \ CASHEL)
M0027-032---	027-/03/5	27677/31133	TULLYGLASS	ENCLOSURE
M0027-033---	027-/03/6	27739/31134	BEAGH	RINGFORT (RATH \ CASHEL)
M0027-034---	027-/03/6	27760/31103	BEAGH	CRANNOG
M0027-035---	027-/04/4	27793/31133	BEAGH	RINGFORT (RATH \ CASHEL)
M0027-036---	027-/08/1	27800/31094	BOCKS LOWER	RINGFORT (RATH \ CASHEL)
M0027-037---	027-/07/2	27707/31029	CORNASSASSONAGH	EARTHWORK SITE
M0027-038---	027-/08/1	27828/31028	BOCKS LOWER	RINGFORT (RATH \ CASHEL)
M0027-039---	027-/08/1	27847/31021	BOCKS LOWER	RINGFORT (RATH \ CASHEL)
M0027-040---	027-/08/2	27911/31095	BEAGH	EARTHWORK SITE
M0027-041---	027-/05/4	27105/30967	LISINISKY	RINGFORT (RATH \ CASHEL)
M0027-042---	027-/05/3	27275/31037	CORHELSHINAGH	CRANNOG
M0027-043---	027-/05/6	27300/30958	CARRICKADOOEY	RINGFORT (RATH \ CASHEL)
M0027-044---	027-/06/1	27319/31025	LISIRRIL	RINGFORT (RATH \ CASHEL)
M0027-045---	027-/06/4	27348/30938	CARRICKADOOEY	EARTHWORK SITE
M0027-046---	027-/06/1	27373/31043	LISIRRIL	RINGFORT (RATH \ CASHEL)
M0027-047---	027-/06/4	27381/30993	LISIRRIL	RINGFORT (RATH \ CASHEL)
M0027-048---	027-/06/5	27407/30948	FARAGHY	EARTHWORK
M0027-049---	027-/06/2	27459/31051	CORAGHY	MEGALITHIC TOMB
M0027-050---	027-/09/1	27095/30910	CORRACHARRA	RINGFORT (RATH \ CASHEL)

SHEET NO.- 027-

MON. NO.	SH/PL/TR	NAT. GRID	TOWNLAND	CLASSIFICATION
M0027-051---	027-/09/1	27113/30895	CORRACHARRA	EARTHWORK SITE
M0027-052---	027-/09/2	27225/30922	FAIRTAHY	RINGFORT (RATH \ CASHEL)
M0027-053---	027-/09/4	27125/30825	CORGREAGH	RINGFORT (RATH \ CASHEL)
M0027-054---	027-/09/5	27188/30800	LISNADARRAGH	RINGFORT (RATH \ CASHEL)
M0027-055---	027-/13/2	27197/30761	LISNADARRAGH	RINGFORT (RATH \ CASHEL)
M0027-056---	027-/13/2	27228/30760	LISNADARRAGH	RINGFORT (RATH \ CASHEL)
M0027-057---	027-/13/3	27243/30768	LISNADARRAGH	MEGALITHIC TOMB
M0027-058---	027-/09/6	27247/30832	LISNADARRAGH	RINGFORT (RATH \ CASHEL)
M0027-059---	027-/09/6	27274/30820	SHANKIL	RINGFORT (RATH \ CASHEL)
M0027-060---	027-/09/6	27272/30785	SHANKILL	CEMETERY
M0027-061---	027-/10/1	27311/30877	SHANKILL	EARTHWORK SITE
M0027-062---	027-/10/1	27318/30873	SHANKILL	EARTHWORK SITE
M0027-063---	027-/10/1	27327/30862	SHANKILL	RINGFORT (RATH \ CASHEL)
M0027-064---	027-/10/4	27322/30822	SHANKILL	RINGFORT (RATH \ CASHEL)
M0027-065---	027-/10/1	27344/30885	FARAGHY	RECTILINEAR ENCLOSURE
M0027-066---	027-/10/1	27367/30871	FARAGHY	RINGFORT (RATH \ CASHEL)
M0027-067---	027-/10/1	27383/30901	FARAGHY	RINGFORT (RATH \ CASHEL)
M0027-068---	027-/10/5	27398/30841	OUVRY	RINGFORT (RATH \ CASHEL)
M0027-069---	027-/10/2	27420/30852	OUVRY	RINGFORT (RATH \ CASHEL)
M0027-070---	027-/10/2	27464/30902	SREENTY	RINGFORT (RATH \ CASHEL)
M0027-071---	027-/10/3	27501/30930	SREENTY	RINGFORT (RATH \ CASHEL)
M0027-072---	027-/10/6	27516/30847	SREENTYTY	EARTHWORK SITE
M0027-073---	027-/11/1	27548/30894	UMMERAFREE	EARTHWORK SITE
M0027-074---	027-/11/4	27553/30833	SREENTY	RINGFORT (RATH \ CASHEL)
M0027-075---	027-/11/1	27580/30875	UMMERAFREE	EARTHWORK SITE
M0027-076---	027-/11/4	27608/30829	UMMERAFREE	RINGFORT (RATH \ CASHEL)

SHEET NO. - 027-

MON. NO.	SH/PL/TR	NAT.GRID	TOWNLAND	CLASSIFICATION
M0027-077---	027-/11/2	27703/30921	CORRINENTY	RECTILINEAR ENCLOSURE
M0027-078---	027-/08/4	27815/30970	BOCKS LOWER	RINGFORT (RATH \ CASHEL)
M0027-079---	027-/12/1	27808/30877	GREAGHLANE	RINGFORT (RATH \ CASHEL)
M0027-080---	027-/08/5	27883/30959	BOCKS MIDDLE	EARTHWORK SITE
M0027-081---	027-/12/2	27904/30906	GREAGHLANE	RINGFORT (RATH \ CASHEL)
M0027-082---	027-/12/2	27912/30896	GREAGHLANE	RINGFORT (RATH \ CASHEL)
M0027-083---	027-/12/2	27892/30877	GREAGHLANE	EARTHWORK SITE
M0027-084---	027-/12/4	27850/30814	CORKASHYBANE	RINGFORT (RATH \ CASHEL)
M0027-085---	027-/08/5	27927/30950	BOCKS UPPER	RINGFORT (RATH \ CASHEL)
M0027-086---	027-/12/5	27940/30853	DRUMGOWNA	RINGFORT (RATH \ CASHEL)
M0027-08701-	027-/08/6	27981/30956	BOCKS UPPER	RINGFORT (RATH \ CASHEL)
M0027-08702-	027-/08/6	27981/30956	BOCKS UPPER	SOUTERRAIN
M0027-08801-	027-/08/6	28005/30944	BOCKS UPPER	RINGFORT (RATH \ CASHEL)
M0027-08802-	027-/08/6	28005/30944	BOCKS UPPER	SOUTERRAIN
M0027-089---	027-/12/3	28026/30860	PEAST	EARTHWORK SITE
M0027-090---	027-/12/6	28000/30845	PEAST	RINGFORT (RATH \ CASHEL)
M0027-091---	027-/12/6	28023/30825	PEAST	RINGFORT (RATH \ CASHEL)
M0027-092---	027-/14/1	27308/30732	CARGAGHOGE	EARTHWORK SITE POSSIBLE
M0027-093---	027-/14/4	27315/30670	CARGAGHOGE	EARTHWORK SITE
M0027-094---	027-/14/1	27337/30728	CARGAGHOGE	EARTHWORK SITE POSSIBLE
M0027-095---	027-/14/1	27349/30750	CARGAGHOGE	RINGFORT (RATH \ CASHEL)
M0027-096---	027-/14/6	27533/30620	CORVALLY	EARTHWORK SITE
M0027-097---	027-/15/4	27563/30681	ARDRAGH	RINGFORT (RATH \ CASHEL)
M0027-098---	027-/15/4	27597/30637	ARDRAGH	EARTHWORK SITE
M0027-099---	027-/15/1	27618/30751	GREAGHLATACAPPLE	RINGFORT (RATH \ CASHEL)
M0027-100---	027-/15/4	27628/30660	SHANCO	RINGFORT (RATH \ CASHEL)

SHEET NO.- 027-

MON. NO.	SH/PL/TR	NAT.GRID	TOWNLAND	CLASSIFICATION
M0027-101---	027-/15/5	27654/30619	SHANCO	EARTHWORK SITE
M0027-102---	027-/15/6	27734/30616	SHANCO	RINGFORT (RATH \ CASHEL)
M0027-103---	027-/15/6	27769/30674	LISNAFEDDALY	EARTHWORK SITE
M0027-104---	027-/15/3	27787/30750	CORDUFF	EARTHWORK SITE
M0027-105---	027-/16/4	27832/30624	LISNAFEDDALY	RINGFORT (RATH \ CASHEL)
M0027-106---	027-/16/2	27901/30722	CARRICKARTAGH	RINGFORT (RATH \ CASHEL)
M0027-107---	027-/16/6	27976/30691	GREAGHNAROOG	EARTHWORK SITE
M0027-108---	027-/07/4	27606/30989	LISACULLION	EARTHWORK SITE
M0027-109---	027-/08/3	27979/31096	DUNAREE	EARTHWORK SITE
M0027-110---	027-/10/6	27524/30837	SREENTY	EARTHWORK SITE
M0027-111---	027-/12/6	27977/30786	DRUMGOWNA	EARTHWORK SITE
M0027-112---	027-/09/2	27161/30875	CORRACHARRA	SOUTERRAIN POSSIBLE

SHEET NO.- 028-

MON. NO.	SH/PL/TR	NAT. GRID	TOWNLAND	CLASSIFICATION
M0028-001---	028-/01/1	28098/31221	DOORAA	RINGFORT (RATH \ CASHEL)
M0028-002---	028-/01/2	28123/31197	DOORAA	RINGFORT (RATH \ CASHEL)
M0028-003---	028-/01/6	28224/31154	CROSSALARE	RINGFORT (RATH \ CASHEL)
M0028-004---	028-/02/1	28287/31243	LISNAMACKA	RINGFORT (RATH \ CASHEL)
M0028-005---	028-/02/1	28346/31195	DRUMMANREAGH	RINGFORT (RATH \ CASHEL)
M0028-006---	028-/02/5	28368/31169	DRUMMANREAGH	RINGFORT (RATH \ CASHEL)
M0028-007---	028-/02/2	28390/31185	DRUMMANREAGH	RINGFORT (RATH \ CASHEL)
M0028-008---	028-/02/5	28396/31172	CORRINSHIGAGH (COPE)	RINGFORT (RATH \ CASHEL)
M0028-009---	028-/02/2	28421/31242	CLONAVOGY	MOATED SITE
M0028-010---	028-/02/6	28442/31183	LISNAFINELLY	RINGFORT (RATH \ CASHEL)
M0028-011---	028-/02/6	28525/31248	TAPLAGH	RINGFORT (RATH \ CASHEL)
M0028-012---	028-/02/3	28515/31198	CORNAMUCKLAGH	RINGFORT (RATH \ CASHEL)
			GARRANROE	
M0028-013---	028-/03/1	28593/31242	EDENGILREVV	RINGFORT (RATH \ CASHEL)
M0028-014---	028-/03/1	28603/31205	EDENGILREVV	EARTHWORK SITE POSSIBLE
M0028-015---	028-/03/5	28611/31157	EDENGILREVV	RINGFORT (RATH \ CASHEL)
M0028-016---	028-/03/2	28663/31255	KNOCKREAGH UPR	RINGFORT (RATH \ CASHEL)
M0028-017---	028-/04/1	28802/31213	CORRINSHIGAGH	EARTHWORK SITE
M0028-018---	028-/04/4	28806/31166	DRUMDREENY	RINGFORT (RATH \ CASHEL)
M0028-019---	028-/04/4	28825/31155	DRUMDREENY	EARTHWORK SITE
M0028-020---	028-/04/2	2884/ 3124	CORCULLIONGLISH	EARTHWORK SITE
M0028-021---	028-/04/2	28859/31244	CORCULLIONGLISH	EARTHWORK SITE
M0028-022---	028-/04/5	28910/31057	KILMURRY	EARTHWORK
M0028-023---	028-/08/3	28983/31104	KILMURRY	EARTHWORK
M0028-024---	028-/05/1	28109/31057	DUNAREE LATIN	RINGFORT (RATH \ CASHEL)
M0028-025---	028-/05/2	28122/31048	BRACKLY	RINGFORT (RATH \ CASHEL)

SHEET NO. - 028-

MON. NO.	SH/PL/TR	NAT.GRID	TOWNLAND	CLASSIFICATION
MO028-026---	028-/01/5	28137/31118	DUNAREE LATIN	RINGFORT (RATH \ CASHEL)
MO028-027---	028-/01/5	28170/31122	DUNAREE LATIN	RINGFORT (RATH \ CASHEL)
MO028-028---	028-/05/2	28184/31044	BRACKLY	EARTHWORK
MO028-029---	028-/05/2	28195/31029	BRACKLY	RINGFORT (RATH \ CASHEL)
MO028-030---	028-/05/3	28243/31089	CULLENTRAGHDUFF	RINGFORT (RATH \ CASHEL)
MO028-031---	028-/06/1	28302/31047	BEAGH	EARTHWORK
MO028-032---	028-/06/4	28317/31000	MONALIA	ENCLOSURE SITE
MO028-033---	028-/06/2	28370/31086	CORNANURE	RINGFORT (RATH \ CASHEL)
MO028-034---	028-/02/5	28412/31115	CORNANURE	EARTHWORK POSSIBLE
MO028-035---	028-/06/2	28416/31041	CORLYGORM	RINGFORT (RATH \ CASHEL)
MO028-036---	028-/06/5	28433/31020	CORLYGORM	RINGFORT (RATH \ CASHEL)
MO028-037---	028-/06/6	28509/31025	TULLYLOUGHERNY	RINGFORT (RATH \ CASHEL)
MO028-038---	028-/07/1	28532/31086	DRUMHARRIFF	EARTHWORK SITE
MO028-039---	028-/07/1	28565/31056	DRUMHARRIFF	RINGFORT (RATH \ CASHEL)
MO028-040---	028-/03/4	28603/31116	DRUMILLARD	RINGFORT (RATH \ CASHEL)
MO028-041---	028-/07/2	28626/31045	COOLCAIR	RINGFORT (RATH \ CASHEL)
MO028-042---	028-/07/2	28676/31097	DIAN	RINGFORT (RATH \ CASHEL)
MO028-043---	028-/07/5	28667/31019	COOLCAIR	RINGFORT (RATH \ CASHEL)
MO028-044---	028-/07/3	28718/31086	KILNACRANFY	RINGFORT (RATH \ CASHEL)
MO028-045---	028-/07/3	28722/31044	KILNACRANFY	RINGFORT (RATH \ CASHEL)
MO028-046---	028-/07/5	28687/31006	COOLCAIR	RINGFORT (RATH \ CASHEL)
MO028-047---	028-/07/6	28720/31001	LISNAMOYLE ETRA	RINGFORT (RATH \ CASHEL)
MO028-048---	028-/07/6	28726/30967	LISNAMOYLE ETRA	RINGFORT (RATH \ CASHEL)
MO028-049---	028-/08/1	28767/31046	CORRATEEMORE	RINGFORT (RATH \ CASHEL)
MO028-050---	028-/08/4	28810/31005	CARGAGHLISNANRNEY	EARTHWORK
MO028-051---	028-/08/4	28820/31001	CARGAGHLISNANARNEY	RINGFORT (RATH \ CASHEL)



SHEET NO. - 028-

MON. NO.	SH/PL/TR	NAT.GRID	TOWNLAND	CLASSIFICATION
M0028-052---	028-/08/1	28787/31080	CORRATEEMORE	RINGFORT (RATH \ CASHEL)
M0028-053---	028-/08/1	28845/31061	TRAY	RINGFORT (RATH \ CASHEL)
M0028-054---	028-/08/2	28886/31056	KILMURRY	CHURCH
M0028-055---	028-/05/4	28056/30968	DRUMBERAGH	RINGFORT (RATH \ CASHEL)
M0028-056---	028-/09/1	28065/30915	AGHACLOGHAN	RINGFORT (RATH \ CASHEL)
M0028-057---	028-/09/1	28079/30904	AGHACLOGHAN	RINGFORT (RATH \ CASHEL)
M0028-058---	028-/09/1	28098/30940	DRUMBERAGH	ENCLOSURE
M0028-059---	028-/09/1	28113/30939	LISDOONAN	ENCLOSURE
M0028-060---	028-/10/6	28469/30852	TONYELLIDA	EARTHWORK SITE
M0028-061---	028-/09/2	28178/30919	LISDOONAN	RINGFORT (RATH \ CASHEL)
M0028-062---	028-/05/6	28203/30992	DRUMLURG	EARTHWORK SITE
M0028-063---	028-/10/1	28302/30931	DRUMLURG	RINGFORT (RATH \ CASHEL)
M0028-064---	028-/06/4	28343/30965	RATHMORE	RINGFORT (RATH \ CASHEL)
M0028-065---	028-/10/1	28356/30895	CORLECK	EARTHWORK
M0028-066---	028-/06/5	28396/30988	MONALIA	RINGFORT (RATH \ CASHEL)
M0028-067---	028-/06/5	28414/30974	RATHMORE	RINGFORT (RATH \ CASHEL)
M0028-068---	028-/10/2	28448/30946	TULLYVARAGH LR	EARTHWORK SITE
M0028-069---	028-/10/5	28426/30863	LISNAGUNNION	RINGFORT (RATH \ CASHEL)
M0028-070---	028-/10/6	28460/30844	TONYELLIDA	EARTHWORK SITE
M0028-071---	028-/10/3	28490/30917	TULLYVARAGH LR	RINGFORT (RATH \ CASHEL)
M0028-072---	028-/10/6	28487/30864	TULLYVARAGH UPR	RINGFORT (RATH \ CASHEL)
M0028-073---	028-/11/1	28525/30920	TULLYVARAGH UPR	RINGFORT (RATH \ CASHEL)
M0028-074---	028-/10/3	28523/30911	TULLYVARAGH UPR	RINGFORT (RATH \ CASHEL)
M0028-075---	028-/06/6	28492/30983	TULLYVARAGH LR	EARTHWORK SITE
M0028-076---	028-/07/4	28537/30983	AGHATESKIN	RINGFORT (RATH \ CASHEL)
M0028-077---	028-/07/4	28563/30988	AGHATESKIN	EARTHWORK SITE

SHEET NO. - 028-

MON. NO.	SH/PL/TR	NAT.GRID	TOWNLAND	CLASSIFICATION
MO028-078----	028-/07/4	28600/30991	AGHATESKIN	EARTHWORK SITE
MO028-079----	028-/07/4	28567/30950	MONANAGIRR	RINGFORT (RATH \ CASHEL)
MO028-080----	028-/07/4	28601/30956	MONANAGIRR	RINGFORT (RATH \ CASHEL)
MO028-081----	028-/10/6	28512/30816	TONYELLIDA	EARTHWORK
MO028-082----	028-/11/4	28580/30846	TULLYMACKILMARTIN	RINGFORT (RATH \ CASHEL)
MO028-083----	028-/11/4	28582/30802	TULLYMACKILMARTIN	EARTHWORK SITE
MO028-084----	028-/11/5	28611/30798	CORDRUMMANS MIDDLE	EARTHWORK SITE
MO028-085----	028-/11/5	28659/30815	CORDRUMMANS MIDDLE	RINGFORT (RATH \ CASHEL)
MO028-086----	028-/11/2	28650/30871	LURGANBOYS	EARTHWORK SITE
MO028-087----	028-/11/3	28699/30911	MULLANAVANOG	RINGFORT (RATH \ CASHEL)
MO028-088----	028-/11/6	28737/30867	LURGANBOYS	CRANNOG
MO028-089----	028-/11/3	28743/30905	MULLANAVANOG	EARTHWORK SITE
MO028-090----	028-/12/1	28800/30901	CLOGHOGE	EARTHWORK SITE
MO028-091----	028-/12/2	28879/30874	TIEVADINNA	RINGFORT (RATH \ CASHEL)
MO028-092----	028-/08/6	28934/30958	AUGHIRM MORE	RINGFORT (RATH \ CASHEL)
MO028-093----	028-/12/3	28972/30938	AUGHIRM BEG	RINGFORT (RATH \ CASHEL)
MO028-094----	028-/09/4	28094/30805	PEAST	RINGFORT (RATH \ CASHEL)
MO028-095----	028-/09/5	28138/30819	KILLARUE	ENCLOSURE
MO028-096----	028-/09/5	28140/30843	KILLARUE	RINGFORT (RATH \ CASHEL)
MO028-097----	028-/09/2	28166/30870	CASHLAN WEST	RINGFORT (RATH \ CASHEL)
MO028-098----	028-/09/5	28155/30823	KILLARUE	RINGFORT (RATH \ CASHEL)
MO028-099----	028-/09/5	28184/30788	KILLARUE	RINGFORT (RATH \ CASHEL)
MO028-100----	028-/09/3	28215/30868	CASHLAN WEST	RINGFORT (RATH \ CASHEL)
MO028-101----	028-/09/6	28236/30847	CASHLAN WEST/CASHLAN EAST	RINGFORT (RATH \ CASHEL)
MO028-102----	028-/10/4	28306/30829	CORLEA	RINGFORT (RATH \ CASHEL)
MO028-103----	028-/10/4	28339/30827	CORLEA	RINGFORT (RATH \ CASHEL)

SHEET NO.- 028-

MON. NO.	SH/PL/TR	NAT.GRID	TOWNLAND	CLASSIFICATION
M0028-104---	028-/14/1	28320/30779	LARAG	RINGFORT (RATH \ CASHEL)
M0028-105---	028-/14/1	28355/30777	LARAGH	RINGFORT (RATH \ CASHEL)
M0028-106---	028-/13/4	28065/30665	LISNAGUIVERAGH	RINGFORT (RATH \ CASHEL)
M0028-107---	028-/13/5	28190/30681	DRUMBROAGH	RINGFORT (RATH \ CASHEL)
M0028-108---	028-/13/3	28267/30738	CORNASLEEVE	RINGFORT (RATH \ CASHEL)
M0028-109---	028-/14/1	28325/30719	CORMOY	RINGFORT (RATH \ CASHEL)
M0028-110---	028-/14/4	28353/30661	CREEVY (OLIVER)	RINGFORT (RATH \ CASHEL)
M0028-111---	028-/14/4	28362/30653	CREEVY (OLIVER)	RINGFORT (RATH \ CASHEL)
M0028-112---	028-/14/5	28382/30667	LISGALL	RINGFORT (RATH \ CASHEL)
M0028-113---	028-/14/5	28407/30659	LISGALL	RINGFORT (RATH \ CASHEL)
M0028-114---	028-/14/6	28475/30667	AGHAVILLA	HOLY WELL
M0028-115---	028-/14/6	28513/30655	LONGFIELD ETRA	EARTHWORK SITE
M0028-116---	028-/15/4	28579/30665	DONAGHMOYNE	CHURCH AND GRAVEYARD SITE
M0028-117---	028-/14/3	28507/30733	DONAGHMOYNE	RINGFORT (RATH \ CASHEL)
M0028-118---	028-/15/1	28535/30742	DONAGHMOYNE	MOTTE AND BAILEY
M0028-119---	028-/15/1	28555/30722	DONAGHMOYNE	RINGFORT (RATH \ CASHEL)
M0028-120---	028-/15/1	28573/30750	TULLYNACROSS	EARTHWORK SITE
M0028-121---	028-/15/1	28593/30712	DONAGHMOYNE	HOLY WELL
M0028-122---	028-/15/2	28615/30744	CORDRUMMANS LR	EARTHWORK SITE
M0028-123---	028-/15/3	28739/30768	FEEGAVLA	EARTHWORK SITE
M0028-124---	028-/12/4	28787/30794	FEEGAVLA	RINGFORT (RATH \ CASHEL)
M0028-125---	028-/15/6	28728/30639	RAHANS	RINGFORT (RATH \ CASHEL)
M0028-126---	028-/15/6	28773/30647	DRUMLUSTY	RINGFORT (RATH \ CASHEL)
M0028-127---	028-/15/6	28759/30675	DRUMLUSTY	RINGFORT (RATH \ CASHEL)
M0028-128---	028-/15/3	28770/30718	CORMOY LOWER	RINGFORT (RATH \ CASHEL)
M0028-129---	028-/16/1	28785/30730	CORMOY LOWER	EARTHWORK SITE

SHEET NO.- 028-

MON. NO.	SH/PL/TR	NAT.GRID	TOWNLAND	CLASSIFICATION
M0028-130---	028-/16/4	28799/30684	CORMOY UPPER	RINGFORT (RATH \ CASHEL)
M0028-131---	028-/16/4	28826/30649	DRUMLUSTY	RINGFORT (RATH \ CASHEL)
M0028-132---	028-/16/5	28857/30686	BLITTOGE	RINGFORT (RATH \ CASHEL)
M0028-133---	028-/12/5	28892/30793	DRUMNY	RINGFORT (RATH \ CASHEL)
M0028-134---	028-/16/3	28970/30783	DRUMCATTON	CHURCH AND GRAVEYARD SITE POSSIBLE
M0028-135---	028-/16/2	28883/30736	DRUMNEILL	ENCLOSURE
M0028-136---	028-/16/2	28899/30743	DRUMNEILL	ENCLOSURE
M0028-137---	028-/16/6	28940/30674	MOMONY	SOUTERRAIN
M0028-138---	028-/16/6	28938/30667	MOMONY	SOUTERRAIN
M0028-13901-	028-/16/6	28999/30634	SHANCOBANE	RINGFORT (RATH \ CASHEL)
M0028-13902-	028-/16/6	28999/30634	SHANCOBANE	SOUTERRAIN
M0028-140---	028-/10/5	28427/30787	ANNAHAIA	MEGALITHIC TOMB
M0028-141---	028-/16/6	28974/30679	MOMONY	ENCLOSURE
M0028-142---	028-/13/5	28172/30695	DRUMBROAGH	EARTHWORK SITE
M0028-143---	028-/16/5	28935/30707	CARRICKLANE	EARTHWORK POSSIBLE
M0028-144---	028-/09/2	28199/30932	LISDOONAN	EARTHWORK
M0028-145--*	028-/01/3	28228/31261	MONYGLEN	RINGFORT (RATH \ CASHEL)

SHEET NO.- 029-

MON. NO.	SH/PL/TR	NAT. GRID	TOWNLAND	CLASSIFICATION
M0029-001---	029-/05/2	29173/31112	DRUMBOAT	RINGFORT (RATH \ CASHEL)
M0029-002---	029-/05/4	29009/31008	CLOGAGH	EARTHWORK SITE
M0029-003---	029-/05/4	29038/30977	COLGAGH	EARTHWORK SITE
M0029-004---	029-/05/6	29183/31020	MAGONEY	RINGFORT (RATH \ CASHEL)
M0029-005---	029-/05/6	29179/31009	MAGONEY	EARTHWORK POSSIBLE
M0029-006---	029-/06/4	29261/31039	DRUMBOAT	RINGFORT (RATH \ CASHEL)
M0029-007---	029-/06/1	29326/31042	DRUMBOAT	RINGFORT (RATH \ CASHEL)
M0029-00801-	029-/06/4	29313/31024	DRUMBOAT	RINGFORT (RATH \ CASHEL)
M0029-00802-	029-/06/4	29313/31024	DRUMBOAT	SOUTERRAIN
M0029-009---	029-/06/4	29315/30977	CARRICKYKELLY	EARTHWORK
M0029-010---	029-/09/1	29064/30900	TATTYBOY	EARTHWORK
M0029-011---	029-/09/1	29075/30883	TATTYBOY	RINGFORT (RATH \ CASHEL)
M0029-012---	029-/09/2	29133/30944	MISKISH MORE	RINGFORT (RATH \ CASHEL)
M0029-013---	029-/09/3	29172/30921	MISKISH MORE	ROCK SCRIBING \ ART
M0029-014---	029-/10/1	29299/30893	BALLYRUSH	RINGFORT (RATH \ CASHEL)
M0029-015---	029-/10/2	29352/30919	CARRICKYKELLY	RINGFORT (RATH \ CASHEL)
M0029-016---	029-/10/2	29261/30901	CARRICKYKELLY	RINGFORT (RATH \ CASHEL)
M0029-017---	029-/10/5	29408/30861	CARRICKYKELLY	SOUTERRAIN
M0029-018---	029-/09/4	29071/30820	MULLAGHUNSHINAGH	RINGFORT (RATH \ CASHEL)
M0029-019---	029-/12/1	29068/30781	MOYLES	EARTHWORK SITE
M0029-020---	029-/13/2	29006/30632	DRUMNANALIV	RINGFORT (RATH \ CASHEL)
M0029-021---	029-/09/6	29233/30819	KILLYBOLEY	RINGFORT (RATH \ CASHEL)
M0029-022---	029-/09/6	29231/30813	KILLYBOLEY	SOUTERRAIN
M0029-023---	029-/14/1	29288/30787	SEEOLA	RINGFORT (RATH \ CASHEL)
M0029-024---	029-/14/1	29337/30746	INISHKEEN GLEBE	RINGFORT (RATH \ CASHEL) SITE
M0029-025---	029-/10/5	29388/30822	DRUMMOND	RINGFORT (RATH \ CASHEL)

SHEET NO.- 029-

MON. NO.	SH/PL/TR	NAT. GRID	TOWNLAND	CLASSIFICATION
M0029-02601-	029-/13/5	29112/30652	SHANCODUFF	RINGFORT (RATH \ CASHEL)
M0029-02602-	029-/13/5	29112/30652	SHANCODUFF	SOUTERRAIN
M0029-027---	029-/13/6	29239/30665	EDENAMO	ENCLOSURE
M0029-028---	029-/14/4	29285/30664	CANDLEFORT	EARTHWORK SITE
M0029-029---	029-/14/4	29317/30691	INISHKEEN GLEBE	WAYSIDE CROSS
M0029-030---	029-/14/4	29324/30699	INISHKEEN GLEBE	CIST SITE
M0029-031---	029-/14/4	29324/30698	INISHKEEN GLEBE	ECCLESIASTICAL REMAINS
M0029-03101-	029-/14/4	29326/30698	INISHKEEN GLEBE	CHURCH SITE AND GRAVEYARD
M0029-03102-	029-/14/4	29324/30697	INISHKEEN GLEBE	ROUND TOWER
M0029-03103-	029-/14/4	29327/30696	INISHKEEN GLEBE	TOMB VAULT
M0029-032---	029-/14/4	29332/30679	CANDLEFORT	POUND
M0029-03301-	029-/14/4	29324/30675	CANDLEFORT	MOTTE AND BAILEY
M0029-03302-	029-/14/4	29324/30675	CANDLEFORT	SOUTERRAIN

SHEET NO.- 030-

MON. NO.	SH/PL/TR	NAT. GRID	TOWNLAND	CLASSIFICATION
M0030-001---	030-/02/1	27381/30553	CORCREEGHAGH	RINGFORT (RATH \ CASHEL)
M0030-002---	030-/02/2	27398/30563	CORCREEGHAGH	RINGFORT (RATH \ CASHEL)
M0030-003---	030-/02/3	27481/30584	CORCREEGHAGH	RINGFORT (RATH \ CASHEL)
M0030-004---	030-/02/3	27494/30561	CORCREEGHAGH	RINGFORT (RATH \ CASHEL)
M0030-005---	030-/02/6	27483/30522	CORCREEGHAGH	RINGFORT (RATH \ CASHEL)
M0030-006---	030-/03/1	27636/30560	CORVALLY	RINGFORT (RATH \ CASHEL)
M0030-007---	030-/03/5	27651/30474	LISDRUMTURK	EARTHWORK SITE
M0030-008---	030-/03/5	27698/30474	LISDRUMTURK	EARTHWORK SITE
M0030-009---	030-/03/5	27715/30518	MULLAGHCROGHERY	ENCLOSURE
M0030-010---	030-/03/3	27760/30538	MULLAGHCROGHERY	EARTHWORK SITE
M0030-011---	030-/04/1	27828/30590	DRUMGURRA	RINGFORT (RATH \ CASHEL)
M0030-012---	030-/04/1	27869/30557	DRUMGURRA	RINGFORT (RATH \ CASHEL)
M0030-013---	030-/04/5	27905/30458	CORLEA	RINGFORT (RATH \ CASHEL)
M0030-014---	030-/04/5	27939/30489	DRUMGURRA	RINGFORT (RATH \ CASHEL)
M0030-015---	030-/04/5	27962/30528	DRUMGURRA	RINGFORT (RATH \ CASHEL)
M0030-016---	030-/04/2	27947/30613	FARTAGORMAN	RINGFORT (RATH \ CASHEL)
M0030-017---	030-/04/3	28011/30565	GREAGHDRUMIT	EARTHWORK SITE
M0030-01801-	030-/06/3	27522/30396	RAFERAGH	ENCLOSURE
M0030-01802-	030-/06/3	27522/30396	RAFERAGH	HUT SITE (S)
M0030-019---	030-/06/6	27537/30301	BEAGH	RINGFORT (RATH \ CASHEL)
M0030-020---	030-/07/1	27572/30391	CORMERTAGH	RINGFORT (RATH \ CASHEL)
M0030-021---	030-/07/2	27664/30385	CORNALARAGH	RINGFORT (RATH \ CASHEL)
M0030-022---	030-/07/6	27798/30372	CORNALARAGH	RINGFORT (RATH \ CASHEL)
M0030-023---	030-/08/2	27915/30379	ALTS	RINGFORT (RATH \ CASHEL)
M0030-024---	030-/12/2	27930/30294	LISNACLEA	RINGFORT (RATH \ CASHEL)
M0030-025---	030-/08/6	27968/30326	DRUMCARROW	RINGFORT (RATH \ CASHEL)

SHEET NO. - 030-

MON. NO.	SH/PL/TR	NAT.GRID	TOWNLAND	CLASSIFICATION
M0030-026---	030-/08/3	28030/30400	CARRICKMACLIM	EARTHWORK
M0030-027---	030-/08/6	28027/30347	LISATILLISTER	RINGFORT (RATH \ CASHEL)
M0030-028---	030-/10/6	27552/30208	GREAGHLONE	RINGFORT (RATH \ CASHEL)
M0030-029---	030-/11/1	27599/30258	GREAGHLONE	RINGFORT (RATH \ CASHEL)
M0030-030---	030-/11/3	27799/30274	DOAGH	RINGFORT (RATH \ CASHEL)
M0030-031---	030-/12/1	27839/30274	DOAGH	RINGFORT (RATH \ CASHEL)
M0030-03201-	030-/08/4	27856/30298	AGHINILLARD	RINGFORT (RATH \ CASHEL)
M0030-03202-	030-/08/4	27856/30298	AGHINILLARD	SOUTERRAIN
M0030-033---	030-/12/5	27895/30178	TONANEEVE	RINGFORT (RATH \ CASHEL)
M0030-034---	030-/12/2	27919/30219	DOAGH	RINGFORT (RATH \ CASHEL)
M0030-035---	030-/16/3	27993/30133	TULLYLOUGHERNY	ENCLOSURE
M0030-036---	030-/16/3	28046/30129	DRUMGOOSAT	RINGFORT (RATH \ CASHEL)
M0030-037---	030-/15/1	27615/30132	SCALKILL	RINGFORT (RATH \ CASHEL)
M0030-038---	030-/15/6	27793/39997	DRUMERLOUGH BEG	RINGFORT (RATH \ CASHEL)
M0030-039---	030-/15/6	27805/30046	DRUMERLOUGH MORE	RINGFORT (RATH \ CASHEL)
M0030-040---	030-/16/4	27848/30058	CAMAGHY	RINGFORT (RATH \ CASHEL)
M0030-041---	030-/16/4	27881/30051	CAMAGHY	RINGFORT (RATH \ CASHEL)
M0030-042--*	030-/12/3	28048/30225	CORRYBRACKAN	RINGFORT (RATH \ CASHEL)
M0030-043--*	030-/03/3	27734/30616	SHANCO	RINGFORT (RATH \ CASHEL)
M0030-044---	030-/04/1	27800/30549	MULLAGHCROGHERY	RINGFORT (RATH \ CASHEL) POSSIBLE SITE
M0030-045---	030-/06/6	27524/30298	BEAGH	POTENTIAL SITE - AERIAL PHOTO



SHEET NO.- 031-

MON. NO.	SH/PL/TR	NAT. GRID	TOWNLAND	CLASSIFICATION
MO031-001---	031-/01/4	28076/30525	GREAGHDRUMIT	RINGFORT (RATH \ CASHEL)
MO031-002---	031-/01/5	28147/30522	TIRAGARVAN	RINGFORT (RATH \ CASHEL)
MO031-003---	031-/01/2	28134/30581	BEAGH	RINGFORT (RATH \ CASHEL)
MO031-004---	031-/01/2	28170/30593	BEAGH	EARTHWORK SITE
MO031-005---	031-/01/3	28210/30613	LEGGHIMORE	EARTHWORK SITE
MO031-006---	031-/01/5	28202/30531	AGHAILILE	RINGFORT (RATH \ CASHEL)
MO031-007---	031-/01/3	28258/30555	LEGGHIMORE	RINGFORT (RATH \ CASHEL)
MO031-008---	031-/01/6	28275/30491	DERRYOLAM	EARTHWORK SITE
MO031-009---	031-/02/4	28334/30503	NAFARTY	EARTHWORK
MO031-010---	031-/02/1	28318/30608	CLOGHVALLY LR	MEGALITHIC TOMB POSSIBLE
MO031-011---	031-/02/1	28332/30573	CLOGHVALLY LR	RINGFORT (RATH \ CASHEL)
MO031-012---	031-/02/1	28360/30610	CLOGHVALLY LR	RINGFORT (RATH \ CASHEL)
MO031-013---	031-/02/5	28431/30537	MONANNY	RINGFORT (RATH \ CASHEL)
MO031-014---	031-/02/3	28451/30618	AGHAVILLA	EARTHWORK SITE
MO031-015---	031-/02/3	28462/30597	KILLABRICK	RINGFORT (RATH \ CASHEL)
MO031-016---	031-/02/3	28478/30577	KILLABRICK	RINGFORT (RATH \ CASHEL)
MO031-017---	031-/02/3	28390/30568	KILLABRICK	RINGFORT (RATH \ CASHEL)
MO031-018---	031-/03/1	28559/30618	LONGFIELD ETRA	EARTHWORK SITE
MO031-019---	031-/03/1	28592/30568	LONGFIELD OTRA	EARTHWORK
MO031-020---	031-/03/3	28724/30617	RAHANS	RINGFORT (RATH \ CASHEL)
MO031-021---	031-/03/3	28768/30610	DRUMHILLAGH	RINGFORT (RATH \ CASHEL)
MO031-022---	031-/04/3	28999/30634	SHANCOBANE	RINGFORT (RATH \ CASHEL)
MO031-023---*	031-/04/3	29018/30624	SHANCOBANE	RINGFORT (RATH \ CASHEL)
MO031-024---	031-/05/1	28055/30430	LOSSETS	EARTHWORK SITE
MO031-025---	031-/05/5	28192/30379	DUNOGE	EARTHWORK SITE
MO031-026---	031-/05/5	28185/30328	DERRYLAVAN	EARTHWORK SITE

SHEET NO. - 031-

MON. NO.	SH/PL/TR	NAT. GRID	TOWNLAND	CLASSIFICATION
M0031-027---	031-/05/6	28219/30375	DUNOGE	ENCLOSURE
M0031-028---	031-/05/6	28241/30313	DRUMGOAN	ENCLOSURE
M0031-029---	031-/05/3	28270/30387	LURGANS	ENCLOSURE
M0031-030---	031-/06/1	28331/30423	DERRYOLAM	RINGFORT (RATH \ CASHEL)
M0031-031---	031-/10/1	28339/30301	KILMACTRASNA	RINGFORT (RATH \ CASHEL)
M0031-032---	031-/06/2	28420/30429	CLOGHVALLY UPR	RINGFORT (RATH \ CASHEL) POSSIBLE SITE
M0031-033---	031-/06/2	28410/30402	DRUMMOND OTRA	EARTHWORK
M0031-034---	031-/06/5	28409/30324	DRUMMOND OTRA	CASTLE SITE
M0031-035---	031-/06/5	28409/30324	MAGHEROSS	CHURCH SITE AND GRAVEYARD
M0031-036---	031-/02/6	28486/30486	MONANNY	EARTHWORK SITE
M0031-037---	031-/06/6	28492/30345	LISANISK	CRANNOG
M0031-038---	031-/06/6	28509/30319	DRUMMOND OTRA	CRANNOG
M0031-039---	031-/03/4	28586/30474	CORCUILLOGE	RINGFORT (RATH \ CASHEL)
M0031-040---	031-/07/1	28581/30416	COOLDERRY	RINGFORT (RATH \ CASHEL)
M0031-041---	031-/07/4	28591/30364	TROSTAN	EARTHWORK SITE
M0031-042---	031-/07/4	28595/30312	TROSTAN	SOUTERRAIN
M0031-043---	031-/07/4	28609/30350	TROSTAN	RINGFORT (RATH \ CASHEL)
M0031-044---	031-/07/5	28616/30332	TROSTAN	RINGFORT (RATH \ CASHEL)
M0031-045---	031-/07/5	28630/30348	TROSTAN	RINGFORT (RATH \ CASHEL)
M0031-046---	031-/07/5	28646/30345	CORCRIN	EARTHWORK SITE
M0031-047---	031-/07/5	28651/30371	CORCRIN	EARTHWORK SITE
M0031-048---	031-/03/5	28628/30487	CORCUILLOGE	RINGFORT (RATH \ CASHEL)
M0031-049---	031-/07/2	28663/30467	CORCRIN	RINGFORT (RATH \ CASHEL)
M0031-050---	031-/07/2	28659/30415	CORCRIN	EARTHWORK SITE
M0031-051---	031-/07/2	28664/30407	CORCRIN	EARTHWORK SITE
M0031-052---	031-/07/2	28694/30443	CORCRIN	EARTHWORK SITE

SHEET NO.- 031-

MON. NO.	SH/PL/TR	NAT.GRID	TOWNLAND	CLASSIFICATION
M0031-053---	031-/07/3	28735/30389	KINALLYDUFF	EARTHWORK SITE
M0031-054---	031-/03/6	28708/30503	ROSSDREENAGH	SOUTERRAIN
M0031-055---	031-/03/6	28752/30496	ROSSDREENAGH	RINGFORT (RATH \ CASHEL)
M0031-056---	031-/03/6	28759/30525	ROSSDREENAGH	EARTHWORK
M0031-057---	031-/04/4	28809/30539	DRUMHILLAGH	RINGFORT (RATH \ CASHEL)
M0031-058---	031-/08/2	28866/30446	BALLINGARRY	SOUTERRAIN
M0031-059---	031-/04/5	28893/30509	DRUMACAVOY	RINGFORT (RATH \ CASHEL)
M0031-06001-	031-/04/5	28932/20543	DRUMACAVOY	RINGFORT (RATH \ CASHEL)
M0031-06002-	031-/04/5	28932/30543	DRUMACAVOY	SOUTERRAIN
M0031-061---	031-/04/3	28951/30581	KILTYBEGS	SOUTERRAIN (S) POSSIBLE
M0031-062---	031-/08/3	28950/30441	DUNELTY	SOUTERRAIN
M0031-063---	031-/08/3	28979/30425	DUNELTY	RINGFORT (RATH \ CASHEL)
M0031-064---	031-/09/1	28087/ 3033	LATINALBANY	EARTHWORK SITE
M0031-065---	031-/09/1	28095/30294	LATINALBANY	RINGFORT (RATH \ CASHEL)
M0031-066---	031-/09/1	28048/30225	CORRYBRACKAN	RINGFORT (RATH \ CASHEL)
M0031-067---	031-/09/4	28059/30200	CORRYBRACKAN	RINGFORT (RATH \ CASHEL)
M0031-068---	031-/09/4	28079/30215	CORRYBRACKAN	RINGFORT (RATH \ CASHEL)
M0031-069---	031-/09/4	28085/30209	CORRYBRACKAN	RINGFORT (RATH \ CASHEL)
M0031-070---	031-/09/4	28121/30165	CORRYBRACKAN	EARTHWORK SITE
M0031-071---	031-/09/5	28145/30186	CORRUFF	EARTHWORK SITE
M0031-072---	031-/09/6	28230/30188	DOOHATTY	CRANNOG
M0031-073---	031-/13/2	28167/30115	LOSSET	ENCLOSURE POSSIBLE
M0031-074---	031-/13/3	28270/30124	NURE MORE	RINGFORT (RATH \ CASHEL)
M0031-075---	031-/14/1	28322/30140	DOOHATTY	ENCLOSURE
M0031-076---	031-/10/4	28362/30154	DOOHATTY	ENCLOSURE
M0031-077---	031-/14/1	28352/30100	LISCORRAN	ENCLOSURE

SHEET NO.- 031-

MON. NO.	SH/PL/TR	NAT. GRID	TOWNLAND	CLASSIFICATION
M0031-078---	031-/10/5	28446/30150	LEONSGARVE	RINGFORT (RATH \ CASHEL)
M0031-079---	031-/14/2	28451/30140	LEONS (MCKENNA)	RINGFORT (RATH \ CASHEL)
M0031-080---	031-/10/6	28480/30166	TULLYNASKEAGH EAST TULLYNASKEAGH WEST	EARTHWORK
M0031-08001-	031-/10/6	28480/30170	TULLYNASKEAGH EAST TULLYNASKEAGH WEST	ANNEXE
M0031-081---	031-/10/6	28503/30200	TULLYNASKEAGH	RINGFORT (RATH \ CASHEL)
M0031-082---	031-/11/1	28536/30270	DRUMMOND OTRA	CRANNOG POSSIBLE
M0031-083---	031-/11/2	28639/30282	MONALTYDUFF	CRANNOG
M0031-084---	031-/11/3	28698/30305	ANNACROFF	RINGFORT (RATH \ CASHEL)
M0031-085---	031-/11/3	28707/30300	ANNACROFF	RINGFORT (RATH \ CASHEL)
M0031-086---	031-/12/1	28798/30240	COOLAHA	EARTHWORK SITE
M0031-087---	031-/12/1	28843/30303	COOLREAGH	RINGFORT (RATH \ CASHEL)
M0031-088---	031-/13/4	28134/39995	KNOCKNACRAN EAST	RINGFORT (RATH \ CASHEL)
M0031-089---	031-/14/4	28369/30044	AGHLATTACRU	RINGFORT (RATH \ CASHEL)
M0031-090---	031-/08/5	28886/30324	STRADEEN	SOUTERRAIN POSSIBLE
M0031-091---	031-/15/4	28543/30048	TULLYALLEN	EARTHWORK SITE
M0031-092---	031-/15/4	28570/30040	CORKEERAN	RINGFORT (RATH \ CASHEL)
M0031-093---	031-/15/4	28608/30028	CORKEERAN	RINGFORT (RATH \ CASHEL)
M0031-094---	031-/15/5	28622/39989	CORKEERAN	RINGFORT (RATH \ CASHEL)
M0031-095---	031-/15/5	28629/30053	MULLAGHMACATEER	RINGFORT (RATH \ CASHEL)
M0031-096---	031-/11/4	28614/30151	MULLAGHMEEN	EARTHWORK SITE
M0031-097---	031-/11/5	28667/30164	SHANMULLAGH	RINGFORT (RATH \ CASHEL)
M0031-098---	031-/15/2	28685/30107	DRUMTURK	EARTHWORK SITE
M0031-099---	031-/15/2	28680/30093	DRUMTURK	ENCLOSURE SITE
M0031-100---	031-/15/3	28769/30153	DRUMEVER	EARTHWORK SITE

SHEET NO.- 031-

MON. NO.	SH/PL/TR	NAT.GRID	TOWNLAND	CLASSIFICATION
M0031-101---	031-/05/4	28113/30347	CORRINSHIGAGH	EARTHWORK SITE
M0031-102---	031-/05/5	28159/30366	BARNDONAGH	EARTHWORK SITE
M0031-103---	031-/06/3	28524/30404	LISANISK	EARTHWORK SITE
M0031-104---	031-/10/1	28305/30232	DOOHATTY	EARTHWORK SITE
M0031-105---	031-/06/5	28409/30337	DRUMMOND ETRA	BRIDGE
M0031-106---	031-/08/2	28882/30428	BALLINGARRY	EARTHWORK SITE
M0031-107--*	031-/13/1	28046/30129	DRUMGOOSAT	RINGFORT (RATH \ CASHEL)
M0031-108---	031-/13/1	28057/30069	KNOCKNACRAN EAST	BARROW POSSIBLE
M0031-109---	031-/05/5	28164/30353	BARNDONAGH	WELL POSSIBLE
M0031-110---	031-/10/1	28345/30239	DOOHATTY	POTENTIAL SITE - MAP
M0031-111---	031-/14/5	28450/30056	LEONSGARVE	WELL POSSIBLE
M0031-112---	031-/08/5	28927/30370	GARLEGOBAN	POTENTIAL SITE - MAP
M0031-113---	031-/11/3	28770/30258	COOLAHA	POTENTIAL SITE - AERIAL PHOTO

SHEET NO.- 032-

MON. NO.	SH/PL/TR	NAT. GRID	TOWNLAND	CLASSIFICATION
MO032-001---	032-/01/1	29018/39018	SHANCOBANE	RINGFORT (RATH \ CASHEL)
MO032-002---	032-/01/1	29050/30620	OGHILL	ENCLOSURE SITE
MO032-003---	032-/01/1	29101/30558	COOLNAGRATTAN	EARTHWORK SITE
MO032-004---	032-/01/4	29058/30488	DRUMGRISTIN	CEMETERY
MO032-005---	032-/01/5	29115/30501	COOLDERRY	EARTHWORK SITE
MO032-006---	032-/01/3	29314/30595	DRUMNAGRELLA	RINGFORT (RATH \ CASHEL)
MO032-007---	032-/01/6	29225/30524	DROMORE	RINGFORT (RATH \ CASHEL)
MO032-008---	032-/01/6	29217/30513	DROMORE	SOUTERRAIN
MO032-009---	032-/01/6	29195/30483	CORNAGARVOGE	EARTHWORK SITE
MO032-010---	032-/05/3	29204/30433	CORNAGARVOGE	EARTHWORK SITE
MO032-011---	032-/05/3	29215/30413	CORNAGARVOGE	EARTHWORK SITE
MO032-012---	032-/05/3	29238/30439	CORNAGARVOGE	EARTHWORK SITE
MO032-013---	032-/06/1	29278/30414	CORNAGARVOGE	RINGFORT (RATH \ CASHEL)
MO032-014---	032-/02/1	29224/30564	DRUMNAGRELLA	RINGFORT (RATH \ CASHEL)
MO032-015---	032-/02/4	29308/30510	DRUMIRRIL	RINGFORT (RATH \ CASHEL)
MO032-016---	032-/02/5	29347/30539	COMRAGHS	RINGFORT (RATH \ CASHEL)
MO032-017---	032-/02/3	29427/30604	BALLINTRA	EARTHWORK
MO032-018---	032-/02/3	29468/30594	BALLINTRA	RINGFORT (RATH \ CASHEL)
MO032-019---	032-/06/2	29374/30474	COMRAGHS/DRUMIRRIL	ROCK SCRIBING \ ART

SHEET NO.- 033-

MON. NO.	SH/PL/TR	NAT. GRID	TOWNLAND	CLASSIFICATION
M0033-001---	033-/03/3	27794/29908	CRUMLIN	RINGFORT (RATH \ CASHEL)
M0033-002---	033-/04/4	27833/29857	CRUMLIN	RINGFORT (RATH \ CASHEL)
M0033-003---	033-/04/1	27841/29909	MULLANTORNAN	RINGFORT (RATH \ CASHEL)
M0033-004---	033-/04/2	27955/29907	BALLYCARTLAN	RINGFORT (RATH \ CASHEL)
M0033-005---	033-/04/3	27984/29968	CAMAGHY	CHURCH AND GRAVEYARD SITE
M0033-006---	033-/04/3	28036/29903	DRUMMOND	ENCLOSURE
M0033-007---	033-/04/3	28048/29907	DRUMMOND	ENCLOSURE
M0033-008---	033-/04/3	28042/29902	DRUMMOND	ENCLOSURE SITE

SHEET NO.- 034-

MON. NO.	SH/PL/TR	NAT. GRID	TOWNLAND	CLASSIFICATION
M0034-001---	034-/01/2	28136/29943	DERRYNASCOBE	RINGFORT (RATH \ CASHEL)
M0034-002---	034-/01/2	28210/29975	CLONSEDY	RINGFORT (RATH \ CASHEL)
M0034-003---	034-/01/5	28212/29898	CLONTRIAN	RINGFORT (RATH \ CASHEL)
M0034-004---	034-/02/3	28474/29973	LEONS BEG	RINGFORT (RATH \ CASHEL)
M0034-005---	034-/03/1	28550/29978	TULLYALLEN	RINGFORT (RATH \ CASHEL)
M0034-006---	034-/03/1	28582/29961	TULLYALLEN	CRANNOG
M0034-007---	034-/03/2	28661/29965	DRUMBOORY	RINGFORT (RATH \ CASHEL)
M0034-008---	034-/03/2	28698/29958	DRUMBOORY	RINGFORT (RATH \ CASHEL)
M0034-009---	034-/05/3	28281/29817	RAHANS	RINGFORT (RATH \ CASHEL)
M0034-010---	034-/06/1	28337/29815	DRUMBO	CRANNOG
M0034-011---	034-/06/1	28341/29807	DRUMBO	CRANNOG
M0034-012---	034-/06/2	28460/29817	MOYLOUGH	RINGFORT (RATH \ CASHEL)
M0034-013---	034-/03/4	28539/29827	TOMISKA	RINGFORT (RATH \ CASHEL)
M0034-014---	034-/03/4	28594/29828	MULLORE	EARTHWORK
M0034-015---	034-/07/2	28658/29819	KILLARK	SOUTERRAIN POSSIBLE
M0034-016---	034-/07/2	28653/29800	KILLARK	CHURCH SITE POSSIBLE
M0034-017---	034-/07/2	28646/29809	KILLARK	SOUTERRAIN
M0034-018---	034-/07/3	28751/29767	CLONMEENAN	RINGFORT (RATH \ CASHEL)
M0034-019---	034-/08/1	28790/29810	ANNAHEAN	RINGFORT (RATH \ CASHEL)
M0034-020---	034-/04/4	28814/29858	LEEG	RINGFORT (RATH \ CASHEL)
M0034-021---	034-/08/4	28810/29737	ANNAHEAN	CEMETERY
M0034-022---	034-/08/5	28867/29731	ANNAHEAN	ENCLOSURE
M0034-023---	034-/08/2	28901/29817	DRUMGEENY	FULACHT FIADH
M0034-024---	034-/04/5	28938/29857	DRUMGEENY	RINGFORT (RATH \ CASHEL)
M0034-025---	034-/06/6	28480/29689	LISCARNAN	EARTHWORK SITE
M0034-026---	034-/06/3	28530/29751	MAGHERNACLOY	CASTLE



SHEET NO.- 034-

MON. NO.	SH/PL/TR	NAT.GRID	TOWNLAND	CLASSIFICATION
M0034-027---	034-/07/6	28740/29685	MULLYLUSTY	RINGFORT (RATH \ CASHEL)
M0034-028---	034-/07/6	28762/29672	MULLYLUSTY	RINGFORT (RATH \ CASHEL)
M0034-029---	034-/10/6	28473/29570	FEAHOE	CRANNOG POSSIBLE
M0034-030---	034-/10/6	28527/29557	FEAHOE	CASTLE SITE
M0034-031---	034-/10/6	28529/29587	FEAHOE	EARTHWORK SITE
M0034-032---	034-/08/1	28836/29779	ANNAHEAN	CEMETERY
M0034-033--*	034-/03/2	28621/29988	CORKEERAN	RINGFORT (RATH \ CASHEL)