
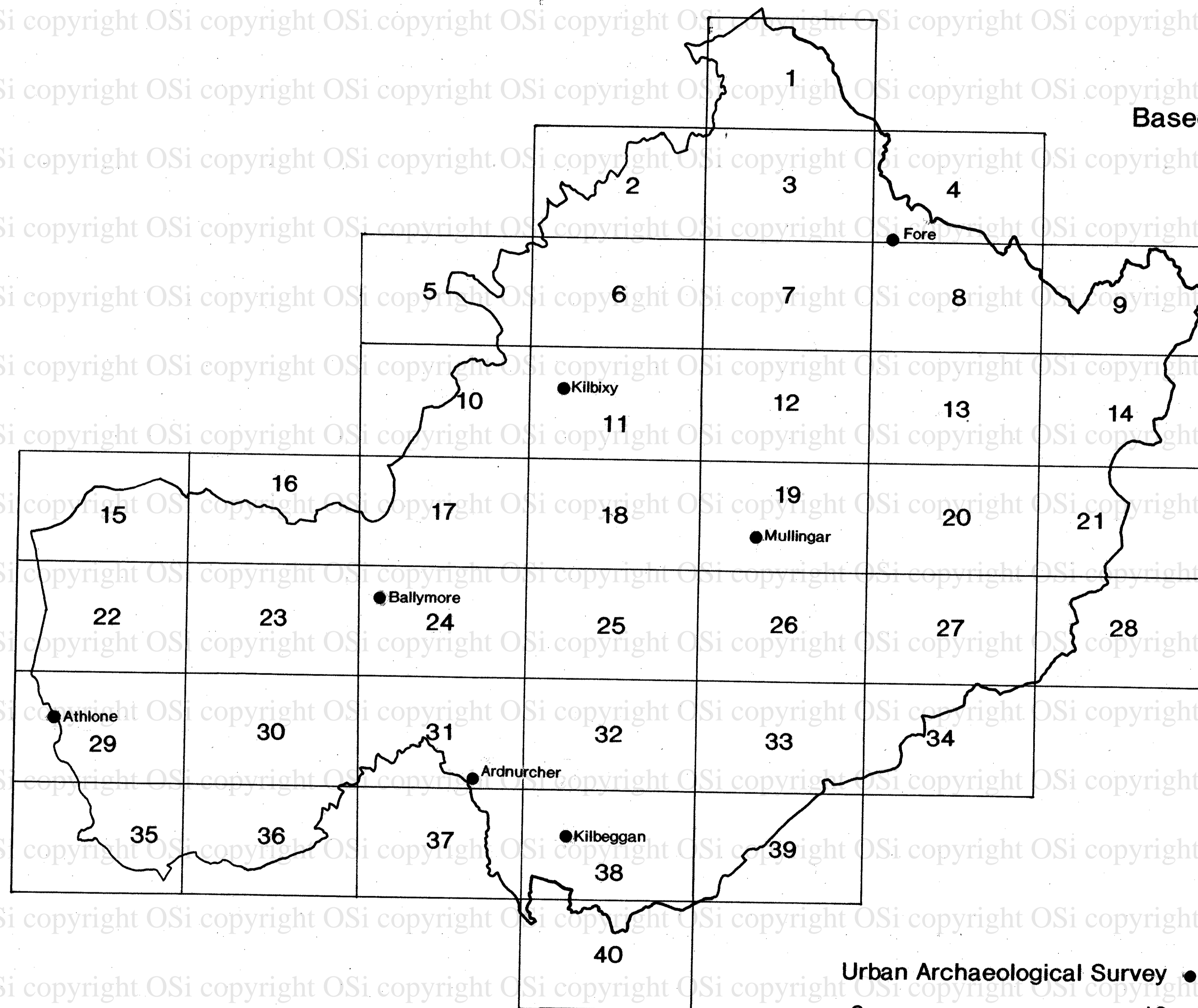
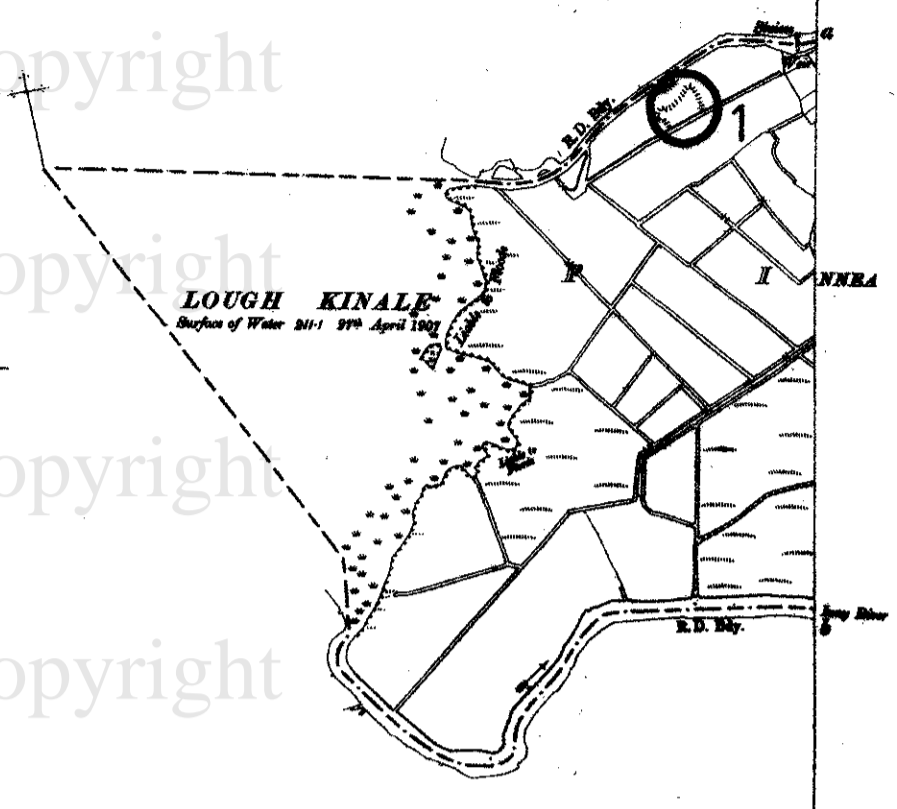
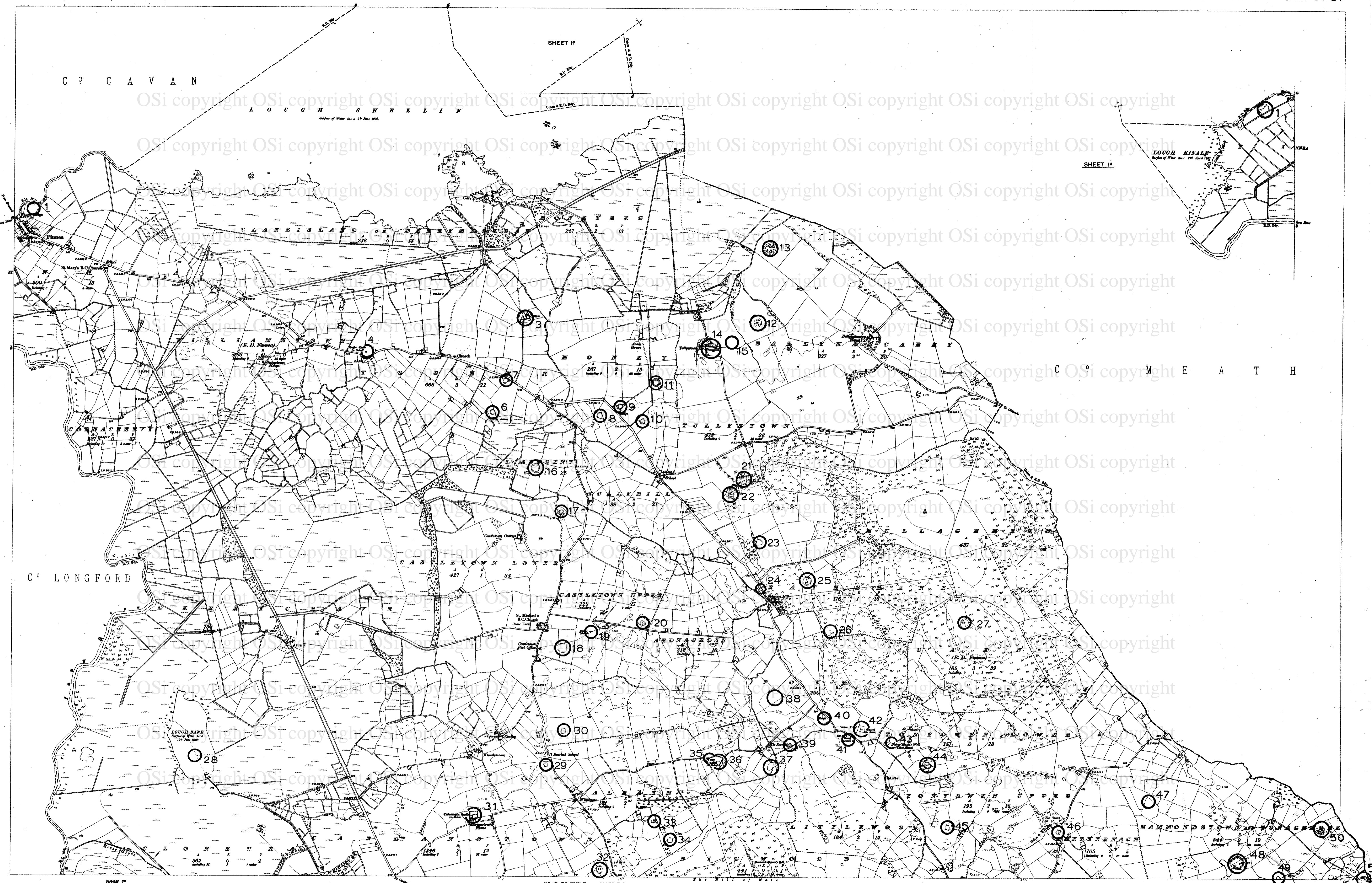


**COUNTY WESTMEATH**

Based on Ordnance Survey 6 inch index






Surveyed in 1897. Revised in 1902.

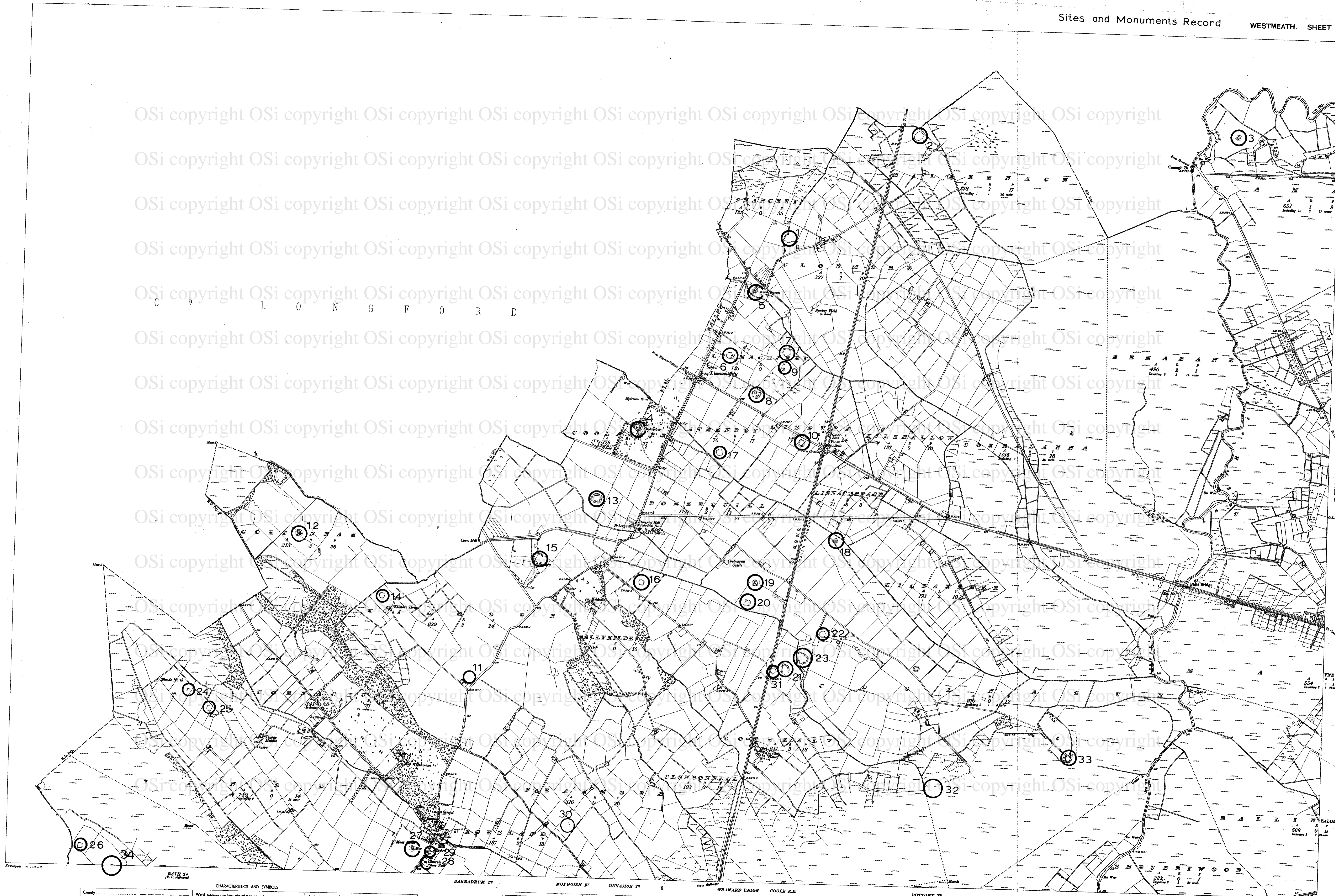
| CHARACTERISTICS AND SYMBOLS |                       |  |      |
|-----------------------------|-----------------------|--|------|
| Contour                     | Triangulation Station | Proprietary Station                            | Foot |
| Roadway                     | Municipal Ward        | Archaeological Site of                         |      |
| River                       | Contour               | For other information see Characteristic Sheet |      |

*The Representation on this Map of a Road, Track, or Footpath is no Evidence of the Existence of a Right of Way.*

|  |   |  |
|--|---|--|
| O.P.W.<br>ARCHAEOLOGICAL<br>SURVEY<br>OF IRELAND | <b>Sites &amp; Monuments Record — Archaeological Constraint Map</b><br>The areas outlined on this map are designed to give the approximate location of archaeological sites and monuments. They are not to be taken as indicating their precise extent or boundaries on the ground. | Date/Edition of map:<br>1913<br>Date of SMR detail:<br>November 1996 |
|--|---|--|



Scale 1/12,000



CHARACTERISTICS AND SYMBOLS


|   |  |                                |      |
|---|--|--------------------------------|------|
| County                                  | Ward (when not coincident with other boundaries) | Antiquities (the w-h)          | Foot |
| Barony                                  | County Borough, Borough, Urban                   | Trigonometrical Station        |      |
| Parish (in Co. Dub., Ross. & U.D. only) | District & Town                                  | Electricity Transmission Lines |      |
| Townland                                | When not coincident with other Boundaries        | Contours                       |      |

O.P.W. ARCHAEOLOGICAL SURVEY OF IRELAND

**Sites & Monuments Record — Archaeological Constraint Map**

The areas outlined on this map are designed to give the approximate location of archaeological sites and monuments. They are not to be taken as indicating their precise extent or boundaries on the ground.

Date/Edition of map: 1913  
Date of SMR detail: November 1996

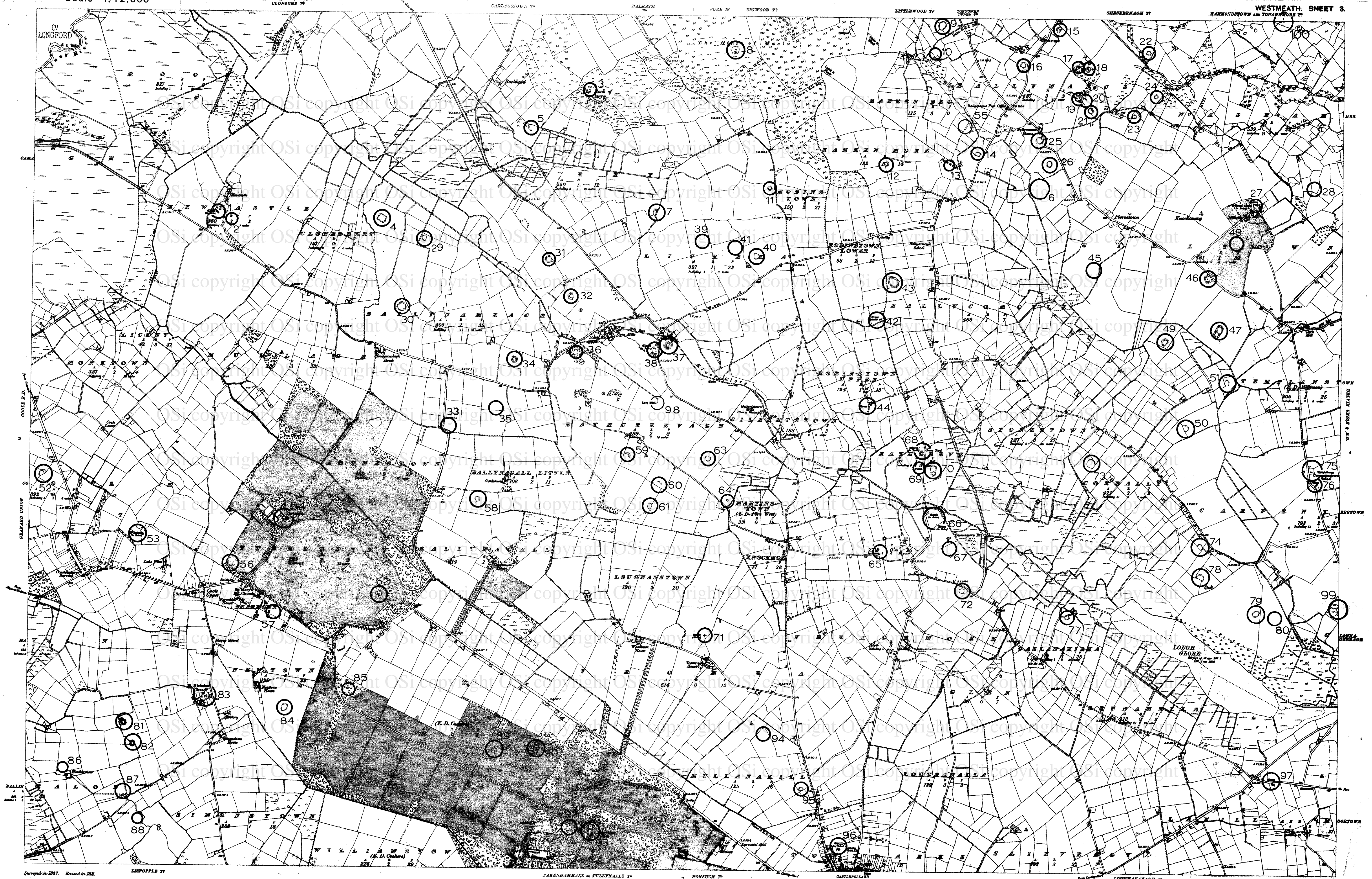


Scale 1/12,000

Scale 1/12,000

EDITION OF 1913

WESTMEATH SHEET 3



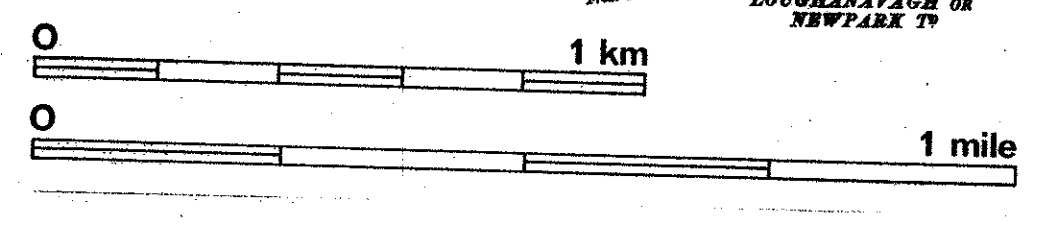
| CHARACTERISTICS AND SYMBOLS |                |  |
|-----------------------------|----------------|--|
| County                      | Parish         | Triangulation Station                          |
| Barony                      | Municipal Ward | Manorial Site                                  |
| Water                       | Contour        | For other information see Characteristic Sheet |

**Sites & Monuments Record — Archaeological Constraint Map**

O.P.W. ARCHAEOLOGICAL SURVEY OF IRELAND

The areas outlined on this map are designed to give the approximate location of archaeological sites and monuments. They are not to be taken as indicating their precise extent or boundaries on the ground.

Date/Edition of map: 1913  
Date of SMR detail: November 1996



Surveyed in 1887. Revised in 1902.

LISPOPPLE T<sup>y</sup>

WILLIAMSTOWN

PAKKNAMHALL or TULLYNALLY T<sup>y</sup>


7

CARTLEPOLLARD

LOUGHANAYOH or NEWPARK T<sup>y</sup>

DOORTOWN

Scale 1/12,000



Surveyed in 1837. Revised in 1911.

DELVIN UNION & R.D. POKE BY ANGLASHTY AND ANKERLAND T<sup>NS</sup> GLENSIDAN T<sup>NS</sup> DELVIN UNION & R.D. DELVIN BY

Scale 1/12,000

CHARACTERISTICS AND SYMBOLS

|                                 |  |                                |      |
|---------------------------------|--|--------------------------------|------|
| County                          | Ward (when not coincident with other boundaries) | Antiquities (See 4-F)          | Fort |
| Barony                          | County Borough, Borough, Urban                   | Trigonometrical Station        |      |
| Parish (N. Co. See 1850 & 1861) | District & Town                                  | Electricity Transmission Lines |      |
| Townland                        | When not coincident with other boundaries        | Canals                         |      |

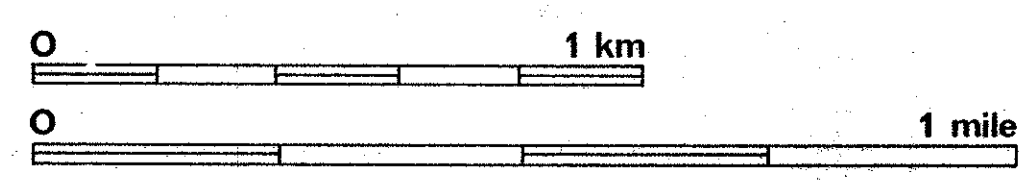
The representation on the Map of a Road Track, or Footpath, is not evidence of the existence of a right of way.  
For other symbols see Table of Characteristics, 1:10,560 scale.

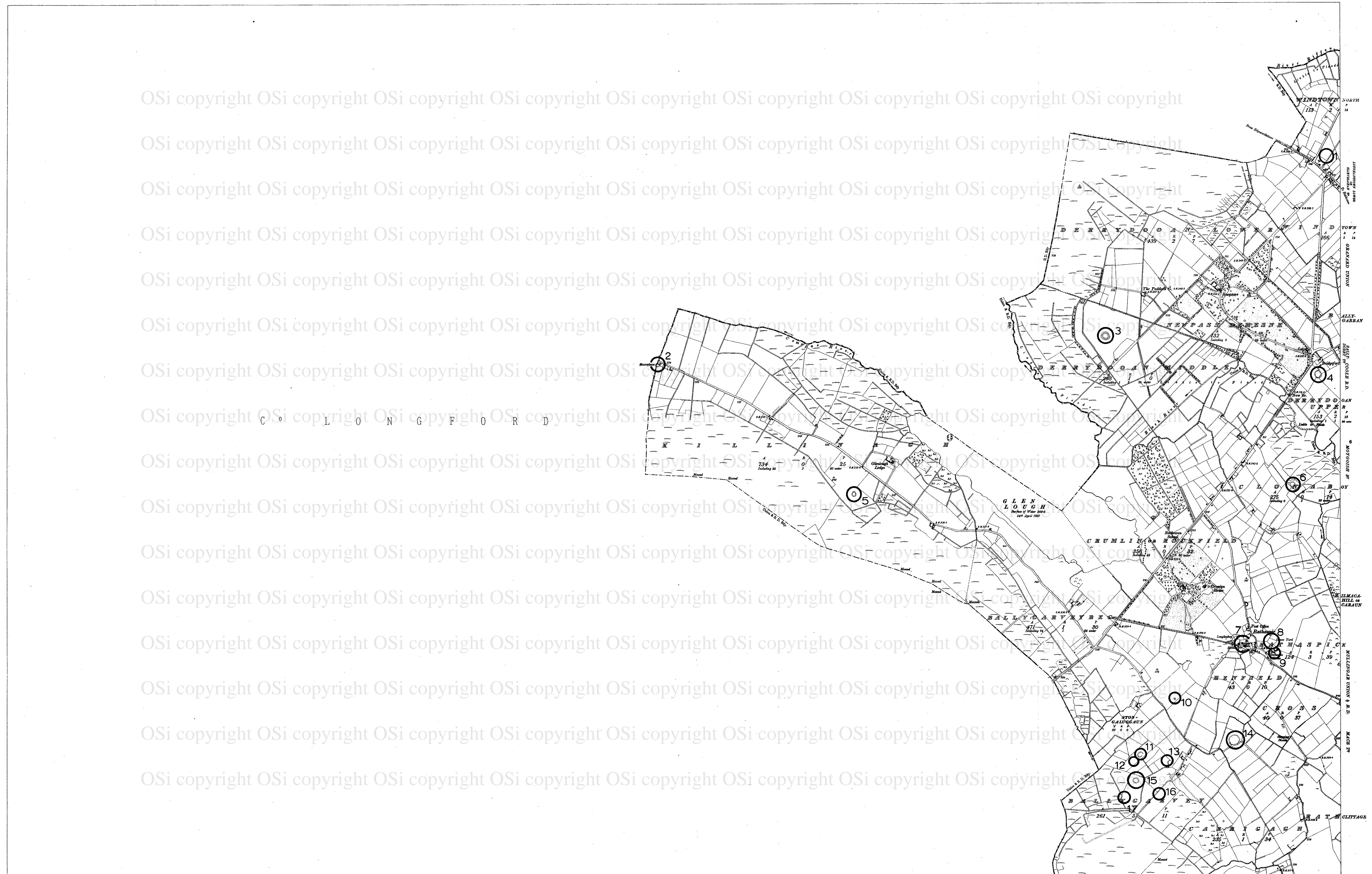
O.P.W. ARCHAEOLOGICAL SURVEY OF IRELAND

**Sites & Monuments Record — Archaeological Constraint Map**

The areas outlined on this map are designed to give the approximate location of archaeological sites and monuments. They are not to be taken as indicating their precise extent or boundaries on the ground.

Date/Edition of map: 1913  
Date of SMR detail: November 1996



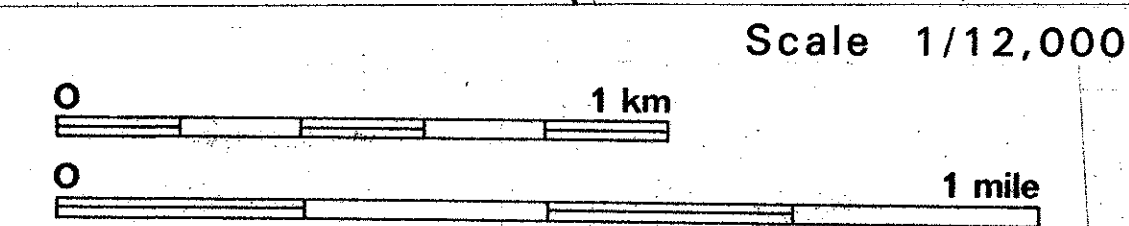


Surveyed in 1857. Revised in 1912.

| CHARACTERISTICS AND SYMBOLS |                |                         |
|-----------------------------|----------------|-------------------------|
| County                      | Townland       | Diphenometrical Station |
| Barony                      | Municipal Ward | Antiquities (Site of)   |
| Parish                      | Contours       | Nil                     |

*The Representation on this Map of a Road, Track, or Footpath, is no evidence of the existence of a right of way.*

|  |  |                                      |
|--|--|--------------------------------------|
| O.P.W.<br>ARCHAEOLOGICAL<br>SURVEY<br>OF IRELAND | <i>For more</i> Sites & Monuments Record — Archaeological Constraint Map   | Date/Edition of map:<br>1914         |
|  | The areas outlined on this map are designed to give the approximate location of archaeological sites and monuments. They are not to be taken as indicating their precise extent or boundaries on the ground. | Date of SMR detail:<br>November 1996 |



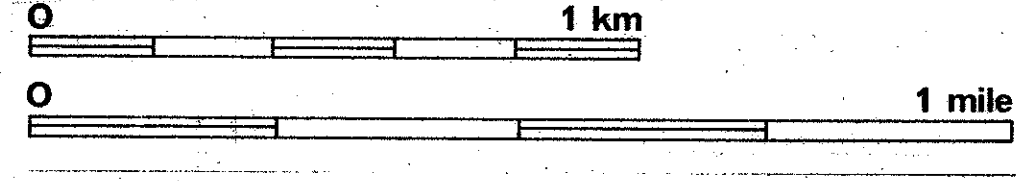
Scale 1/12,000

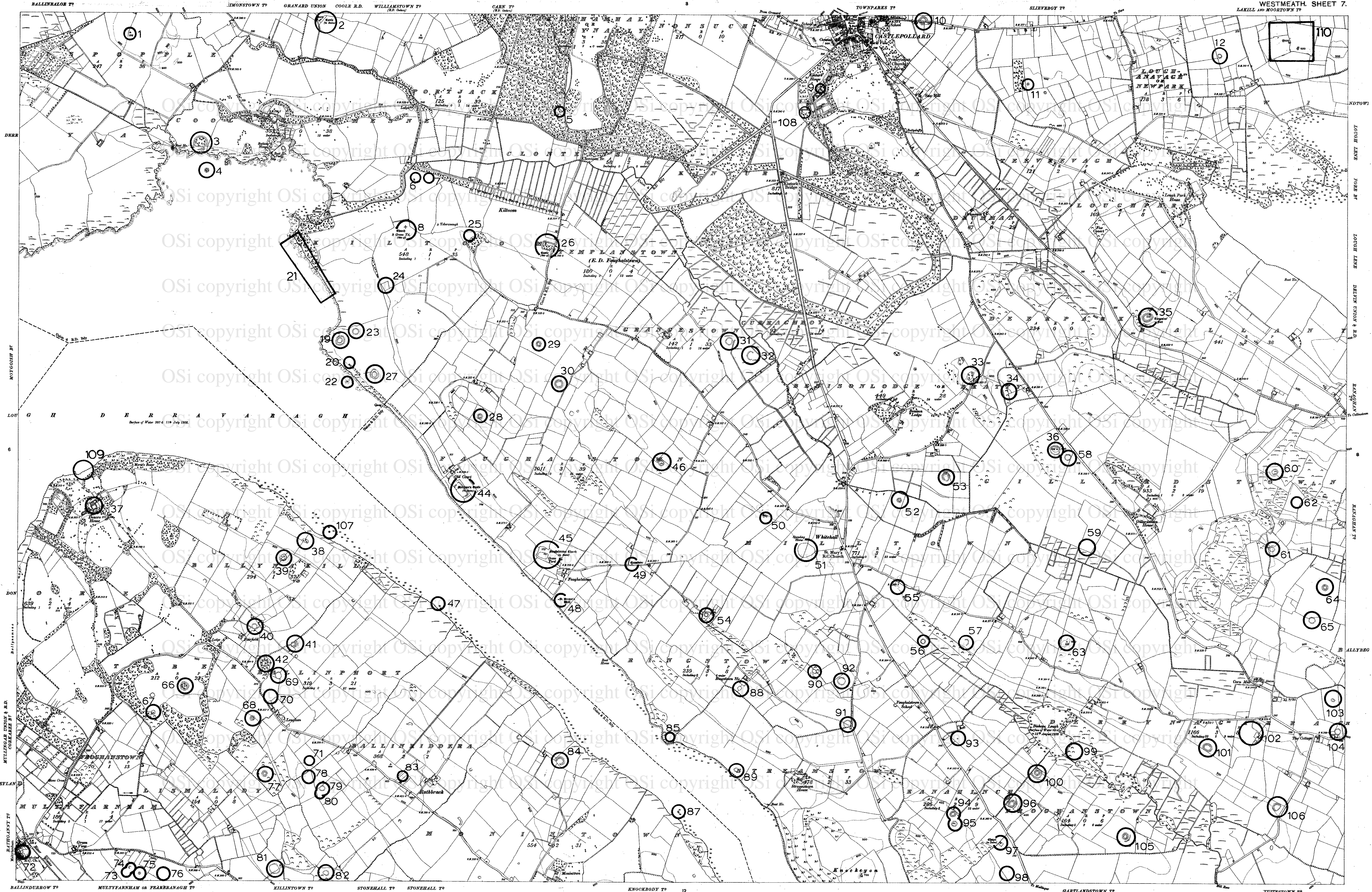


Surveyed in 1827. Revised in 1914-15.

| CHARACTERISTICS AND SYMBOLS                     |             |                       |
|---|-------------|-----------------------|
| Contour   | Dotted line | Topographical Station |
| Boundary  | Solid line  | Manorial (Site of)    |
| Parish  | Dashed line | Contour               |
| For other information see Characteristics Sheet |             |                       |

|  |  |                                   |
|--|--|-----------------------------------|
| O.R.W.<br>ARCHAEOLOGICAL SURVEY OF IRELAND | <b>Sites &amp; Monuments Record - Archaeological Constraint Map</b>  | Date/Edition of map: 1914         |
|  | The areas outlined on this map are designed to give the approximate location of archaeological sites and monuments. They are not to be taken as indicating their precise extent or boundaries on the ground. | Date of SMR detail: November 1996 |
|  | O.R.W. is the Department of the Environment, Heritage and Local Government.  |                                   |






**CHARACTERISTICS AND SYMBOLS**

|                |                      |   |
|----------------|----------------------|---|
| County         | Townland             | Trigonometrical Station                         |
| Municipal Ward | Antiquarian (1884/7) | Antiquarian (1884/7)                            |
| Parish         | Contour              | For other information see Characteristic Sheet. |

O.P.W.  
ARCHAEOLOGICAL  
SURVEY  
OF IRELAND

**Sites & Monuments Record - Archaeological Constraint Map**  
The areas outlined on this map are designed to give the approximate location of archaeological sites and monuments. They are not to be taken as indicating their precise extent or boundaries on the ground.

Date/Edition of map:  
1914  
Date of SMR detail:  
November, 1996



Scale 1/12,000





Surveyed in 1887. Revised in 1911.

| CHARACTERISTICS AND SYMBOLS |                |   |
|-----------------------------|----------------|---|
| County                      | Parish         | Triangulation Station                           |
| Township                    | Municipal Ward | Antiquities (Site of)                           |
| Barony                      | Contour        | For other information see Characteristic Sheet. |

The representation on this map of a Road, Canal, or Footpath is a concession of a right of way.

**O.P.W. ARCHAEOLOGICAL SURVEY OF IRELAND**

**Sites & Monuments Record — Archaeological Constraint Map**

The areas outlined on this map are designed to give the approximate location of archaeological sites and monuments. They are not to be taken as indicating their precise extent or boundaries on the ground.

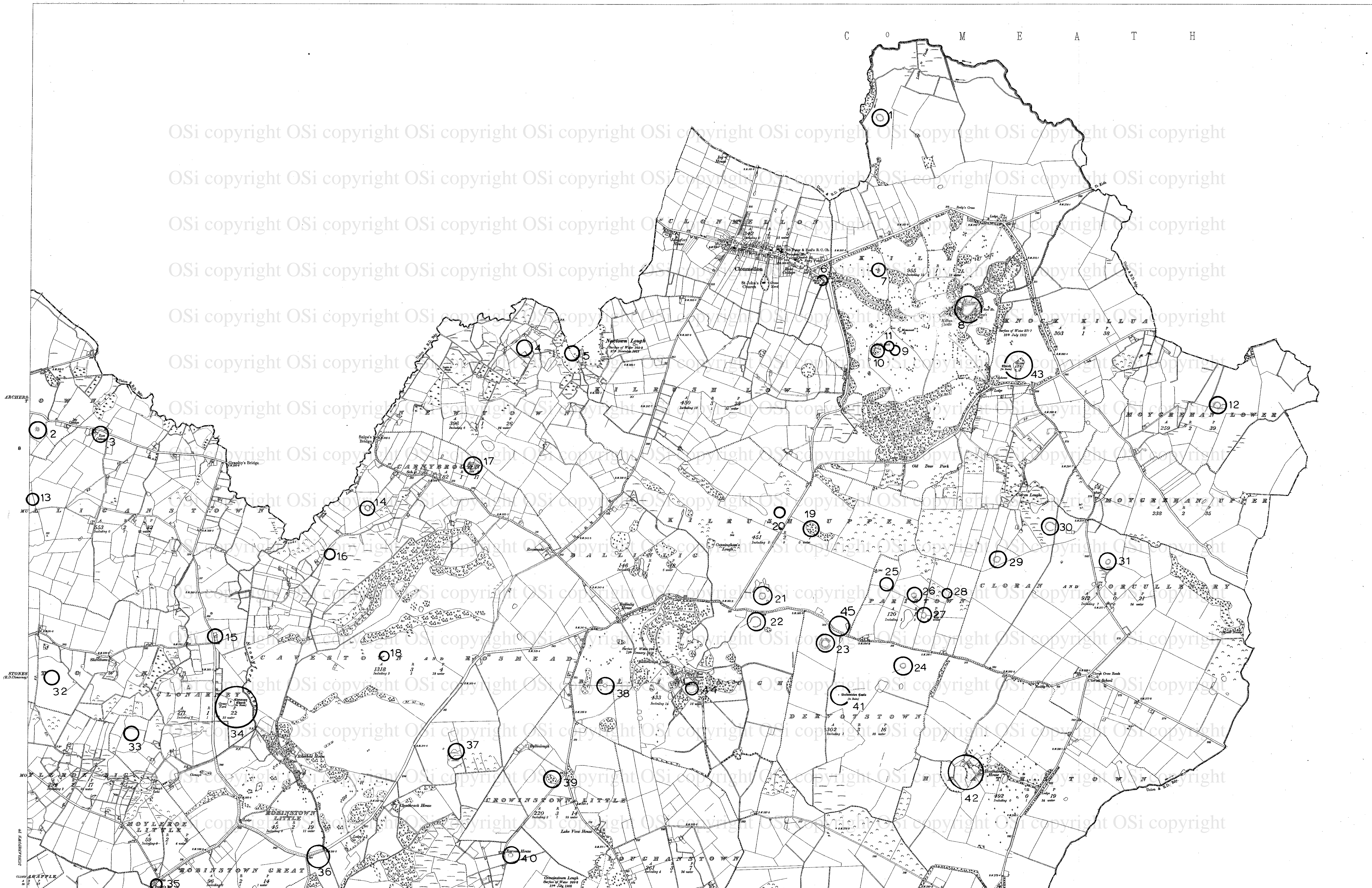
Date/Edition of map: 1913  
Date of SMR detail: November 1996

1:2500 Price 10/-Net.

Scale 1/12,000

1 km  
1 mile

C O M M E A T H



Scale 1/12,000

CHARACTERISTICS AND SYMBOLS

|   |  |                                |      |
|---|--|--------------------------------|------|
| County                                  | Ward (when not coincident with other boundaries) | Antiquities (See 41-45)        | Foot |
| Barony                                  | County Borough, Borough, Urban                   | Trigonometrical Station        | 6    |
| Parish (in Co. Dub., Bars. & U.D. only) | District & Town                                  | Electricity Transmission Lines | 8    |
| Townland                                | When not coincident with other boundaries        | Contours                       | 10   |

The representation on this Map of a Road, Track, or Footpath, is not evidence of the existence of a right of way. NOTE - UNAUTHORIZED REPRODUCTION INFRINGES STATE COPYRIGHT. For other symbols see Table of Characteristics: 1:10,560 scale.


O.P.W. ARCHAEOLOGICAL SURVEY OF IRELAND

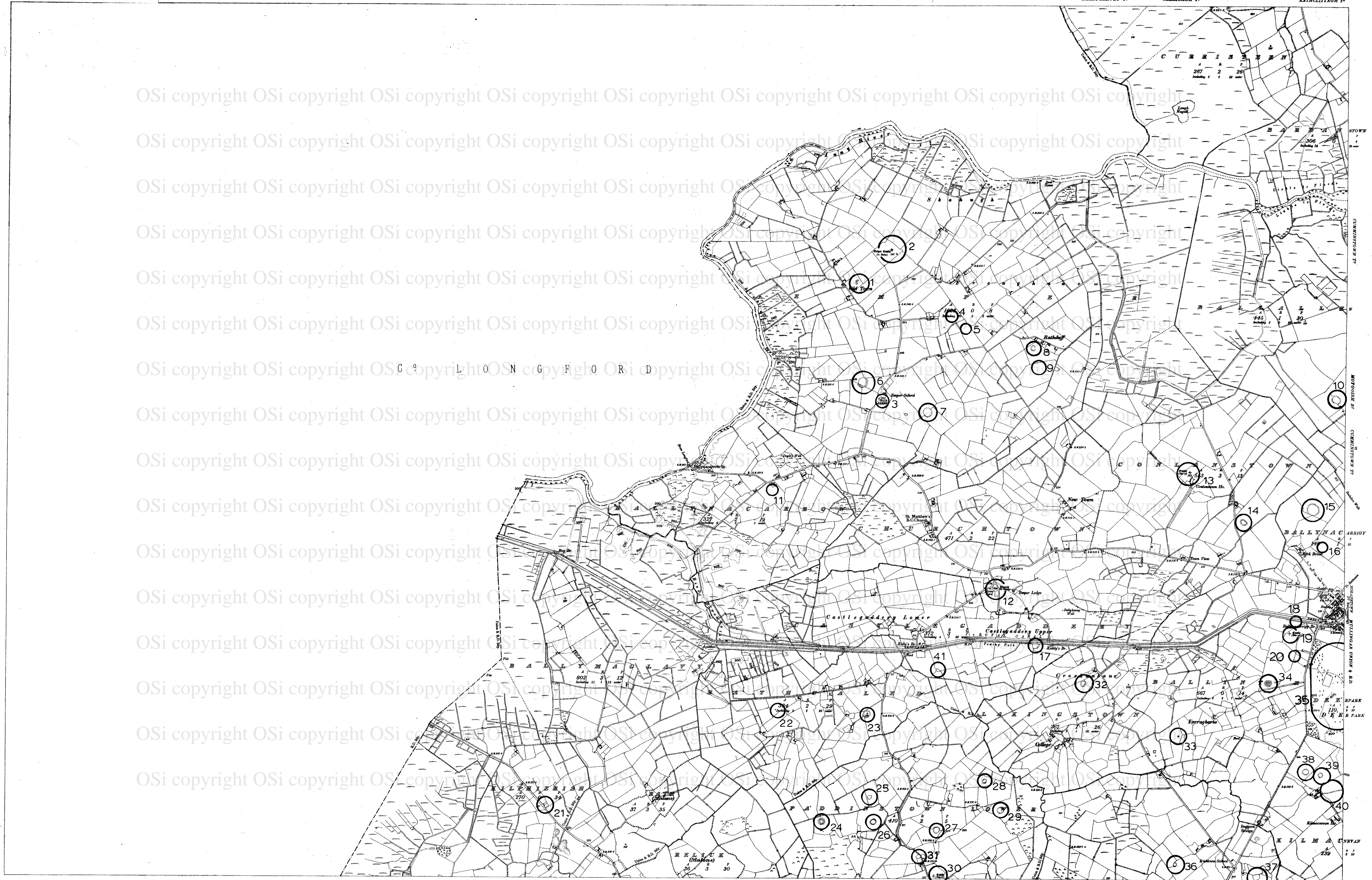
**Sites & Monuments Record - Archaeological Constraint Map**

The areas outlined on this map are designed to give the approximate location of archaeological sites and monuments. They are not to be taken as indicating their precise extent or boundaries on the ground.

Date/Edition of map: 1913

Date of SMR detail: November 1996





Surveyed in 1836. Revised in 1922.

| CHARACTERISTICS AND SYMBOLS |                |   |
|-----------------------------|----------------|---|
| County                      | Baronial       | Trigonometrical Station                         |
| Parish                      | Municipal Ward | Archaeological Site                             |
|                             | Contour        | For other information see Characteristics Sheet |

*The Representation on this Map of a Road, Track, or Footpath is no evidence of the existence of a right of way.*

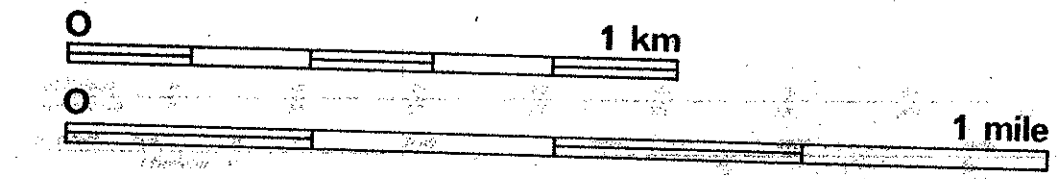
WILLIAMSTOWN T<sup>n</sup> BALLYMAHON UNION BALLYMAHON R.D. BELICK T<sup>n</sup> RATHCONRATH M BELICK T<sup>n</sup> PIERCESTOWN BALLYMAHON UNION BALLYMAHON R.D. BADDINSTOWN UPPER T<sup>n</sup> BADDINSTOWN UPPER T<sup>n</sup> LISKILLAN IRISHSTOWN T<sup>n</sup>

**O.P.W. ARCHAEOLOGICAL SURVEY OF IRELAND**

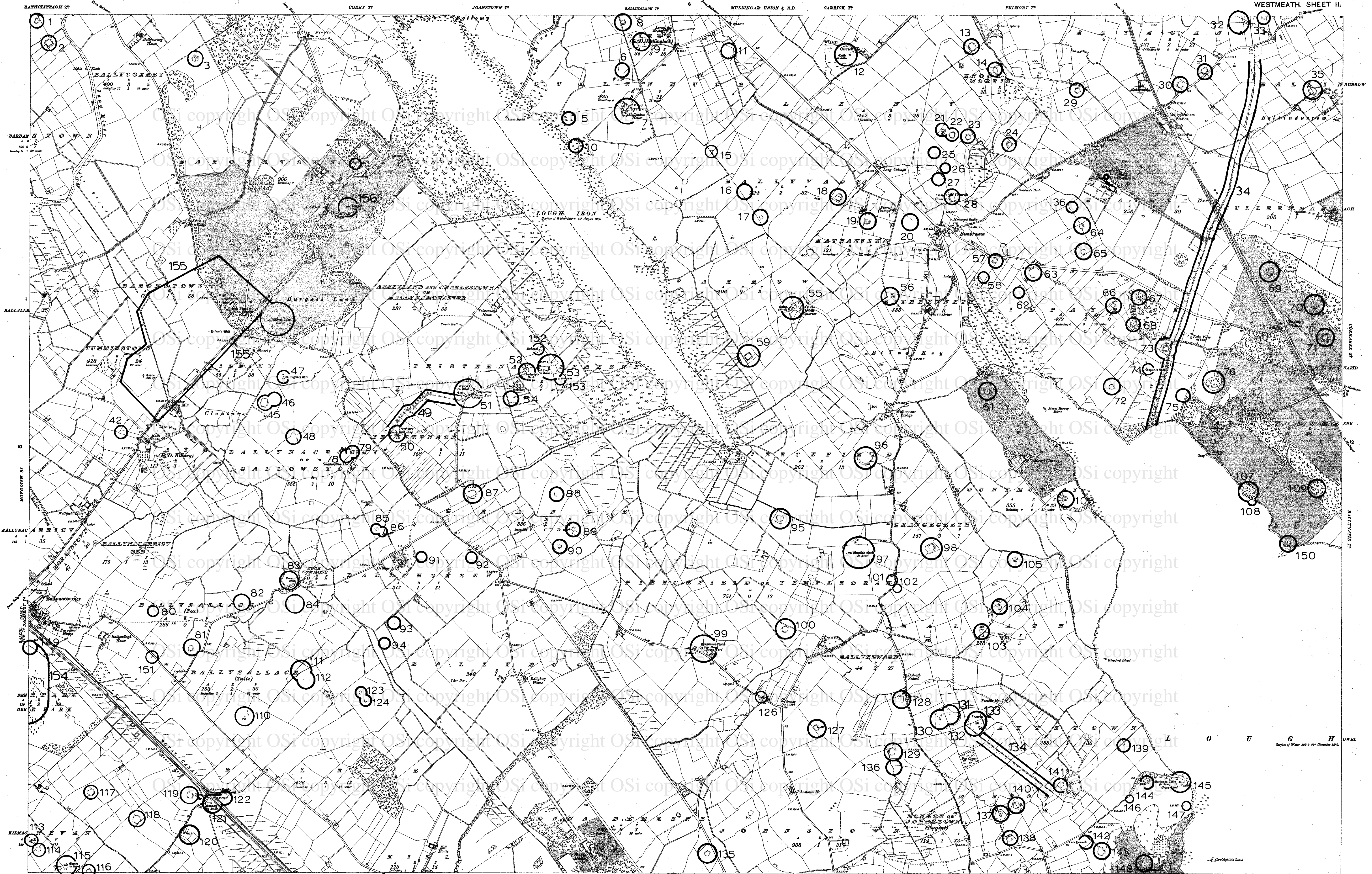
**Sites & Monuments Record - Archaeological Constraint Map**

The areas outlined on this map are designed to give the approximate location of archaeological sites and monuments. They are not to be taken as indicating their precise extent or boundaries on the ground.

Date/Edition of map: 1914  
Date of SMR detail: November 1996



2-64  
Scale 1/12,000



Surveyed in 1888. Revised in 1911-1912.

| CHARACTERISTICS AND SYMBOLS |       |   |
|-----------------------------|-------|---|
| County                      | ----- | Trigonometrical Station                         |
| Townland                    | ----- | Antiquarian (Site of)                           |
| Municipal Ward              | ----- | For other information see Characteristic Sheet. |
| Parish                      | ----- |   |


**O.P.W. ARCHAEOLOGICAL SURVEY OF IRELAND**

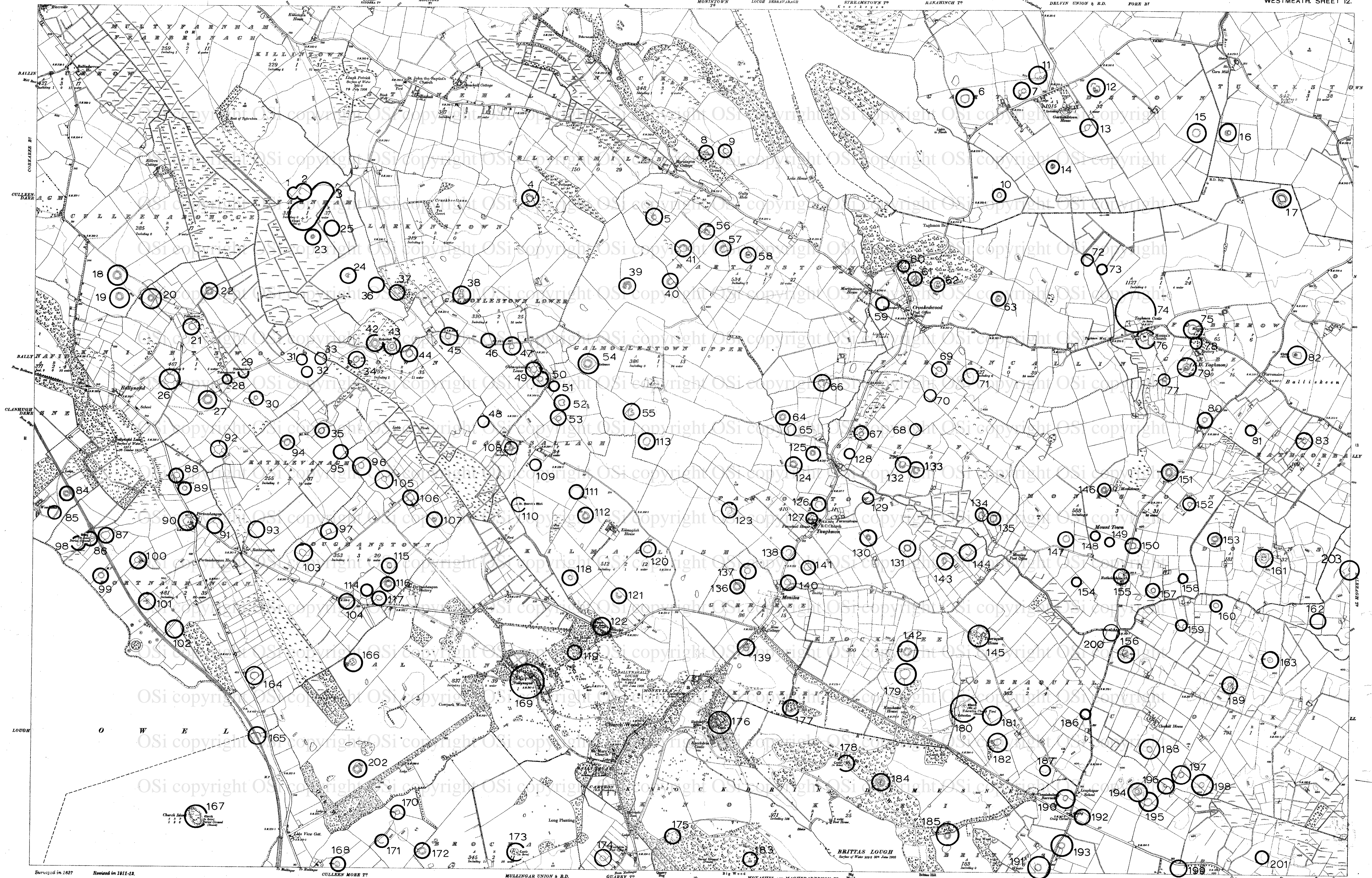
**Sites & Monuments Record - Archaeological Constraint Map**

The areas outlined on this map are designed to give the approximate location of archaeological sites and monuments. They are not to be taken as indicating their precise extent or boundaries on the ground.

Date/Edition of map: 1914

Date of SMR detail: November 1996





Surveyed in 1887 Revised in 1911-12

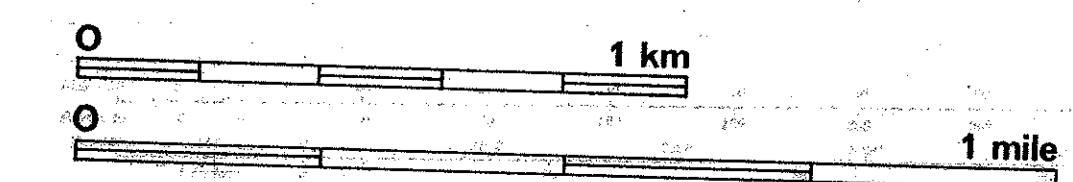
| CHARACTERISTICS AND SYMBOLS                      |   |
|--|---|
| County   | — |
| Townland   | — |
| Municipal Ward                                   | — |
| Parish   | — |
| Contour  | — |
| Triangulation Station                            | + |
| Antiquity (Site of)                              | + |
| For other information see Characteristics Sheet. |   |

O.P.W. ARCHAEOLOGICAL SURVEY OF IRELAND

Sites & Monuments Record — Archaeological Constraint Map

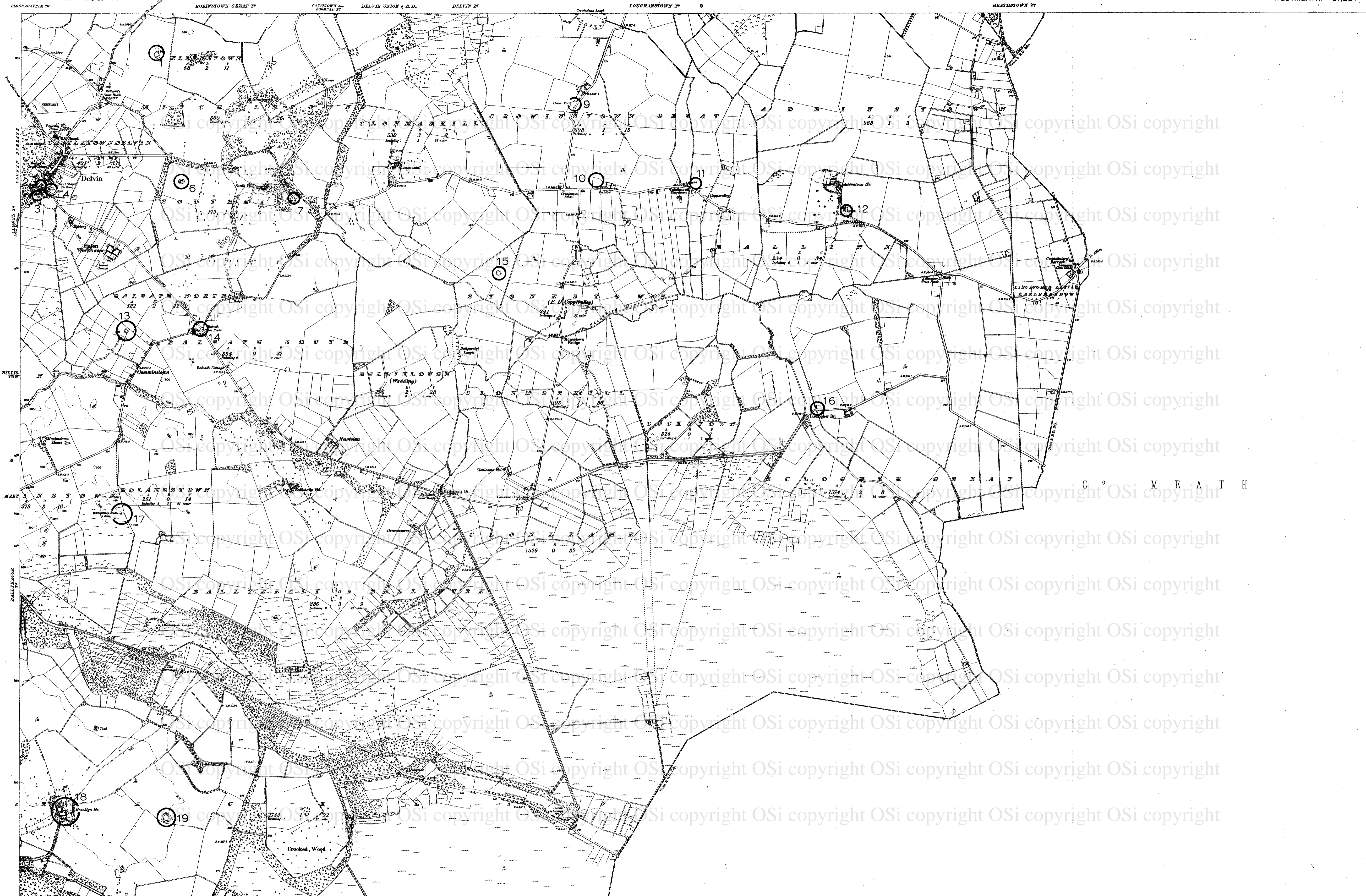
The areas outlined on this map are designed to give the approximate location of archaeological sites and monuments. They are not to be taken as indicating their precise extent or boundaries on the ground.

Date/Edition of map: 1914  
Date of SMR detail: November 1996



Scale 1/12,000





Surveyed in 1837. Revised in 1911.

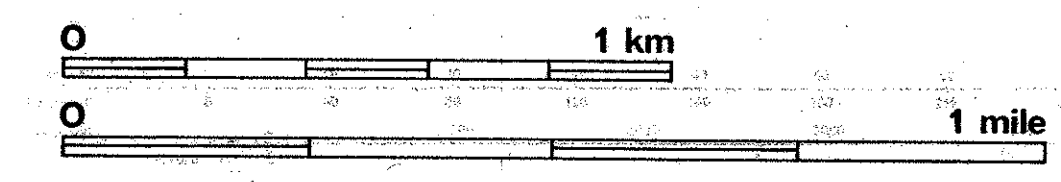
21

Scale 1/12,000

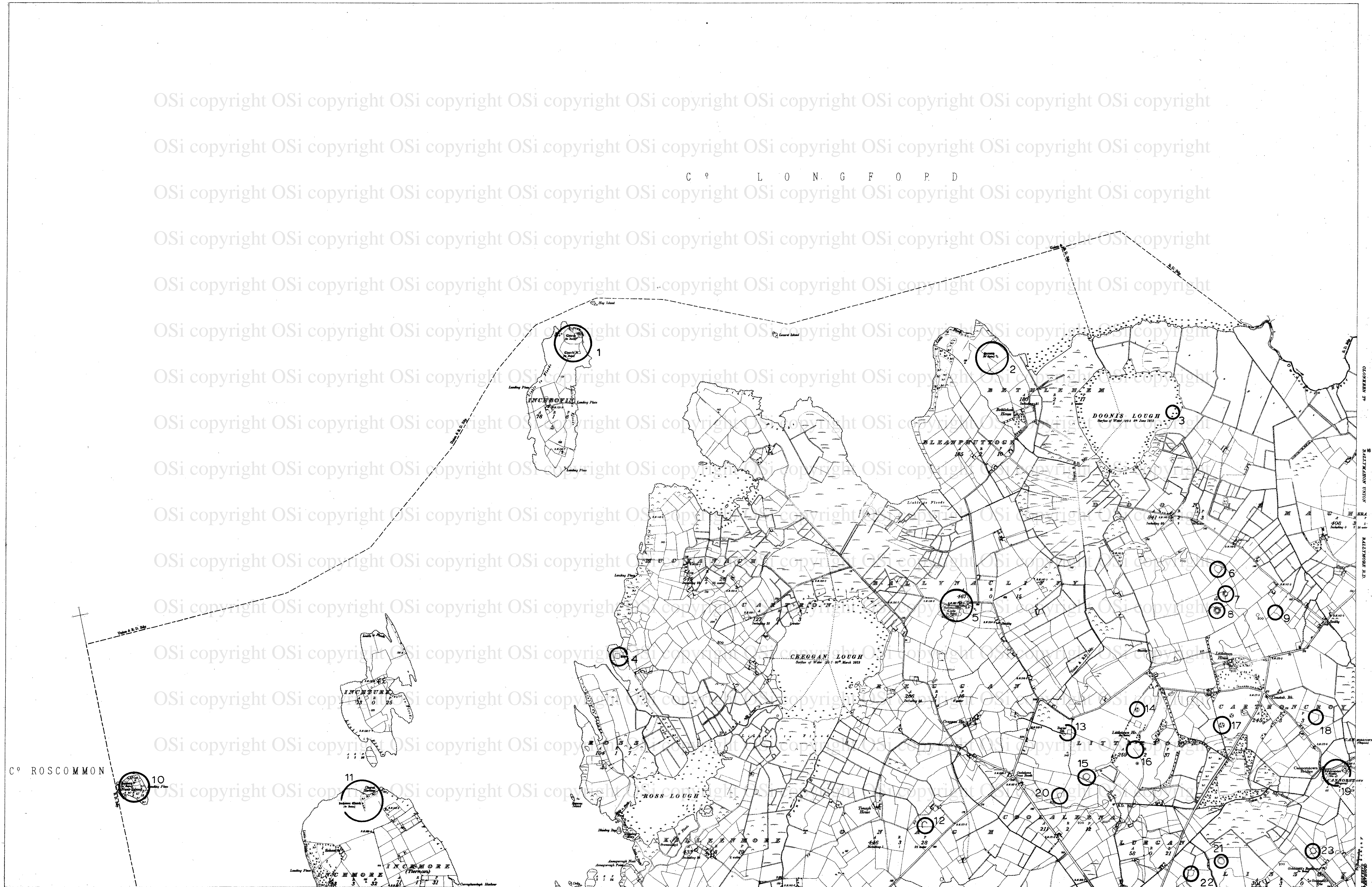
| CHARACTERISTICS AND SYMBOLS    |  |
|--------------------------------|--|
| County                         | Word (when not coincident with other boundaries) |
| Borough                        | County Borough, Borough, Urban                   |
| Parish (in Co. Dub. & D. Dub.) | District & Town                                  |
| Townland                       | When not coincident with other boundaries        |
| Antiquities (See 4-F)          | Trigonometrical Station                          |
| Electricity Transmission Lines | Contours   |

The representation on this Map of a Road, Track, or Footpath, is not evidence of the existence of a right of way.  
For other symbols see Table of Characteristics: 1:10,560 scale.

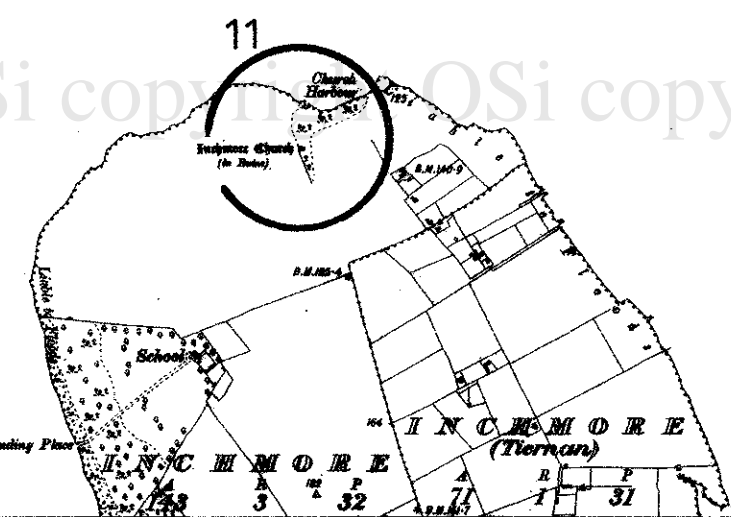
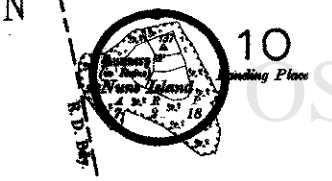
|  |  |                                      |
|--|--|--------------------------------------|
| O.P.W.<br>ARCHAEOLOGICAL<br>SURVEY<br>OF IRELAND | <b>Sites &amp; Monuments Record — Archaeological Constraint Map</b>  | Date/Edition of map:<br>1914         |
|  | The areas outlined on this map are designed to give the approximate location of archaeological sites and monuments. They are not to be taken as indicating their precise extent or boundaries on the ground. | Date of SMR/detail:<br>November 1996 |



C O L O N G F O R D




C O R O S C O M M O N



Surveyed in 1857. Revised in 1888.

| CHARACTERISTICS AND SYMBOLS  |       |                       |
|--|-------|-----------------------|
| County   | ----- | Triangulation Station |
| Barony   | ----- | Antiquarian (Site of) |
| Parish   | ----- | Contours              |
| The Representation on the Map of a Road, Track, or Footpath is no Evidence of the Existence of a Right of Way. |       |                       |

|  |   |  |
|--|---|--|
| O.P.W.<br>ARCHAEOLOGICAL<br>SURVEY<br>OF IRELAND | <b>Sites &amp; Monuments Record — Archaeological Constraint Map</b><br>The areas outlined on this map are designed to give the approximate location of archaeological sites and monuments. They are not to be taken as indicating their precise extent or boundaries on the ground. | Date/Edition of map:<br>1914<br><br>Date of SMR detail:<br>November 1996 |
|  | ATHLONE UNION & S.D. No. 1    KILKENNY WEST IF    LOWPARK & BALLYBOY TP    KILLAUGHNY TP    LACKAN TP   |  |
|  | 22  |  |



Scale 1/12,000

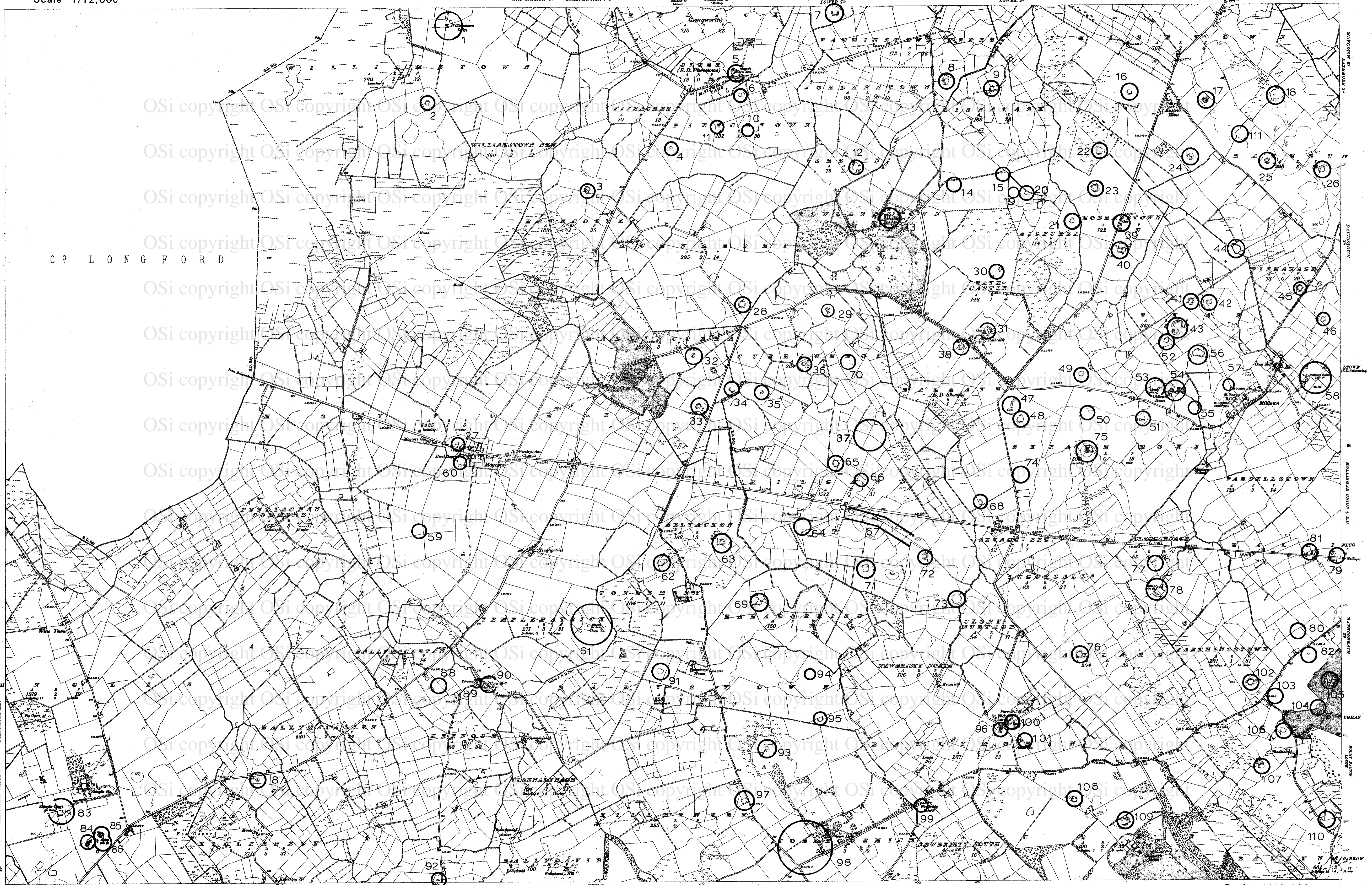




Scale 1/12,000

EDITION OF 1914.

WESTMEATH, SHEET 17.



Surveyed in 1881. Revised in 1912.

| CHARACTERISTICS AND SYMBOLS |               |  |
|-----------------------------|---------------|--|
| Group                       | Diagonal      | Dipometrical Station                           |
| Range                       | Manorial Ward | Antiquarian (Site of)                          |
| Road                        | Contour       | For other information see Characteristic Sheet |

*The Representation on this Map of a Road, Track, or Footpath is no evidence of the existence of a right of way.*


O.P.W. ARCHAEOLOGICAL SURVEY OF IRELAND

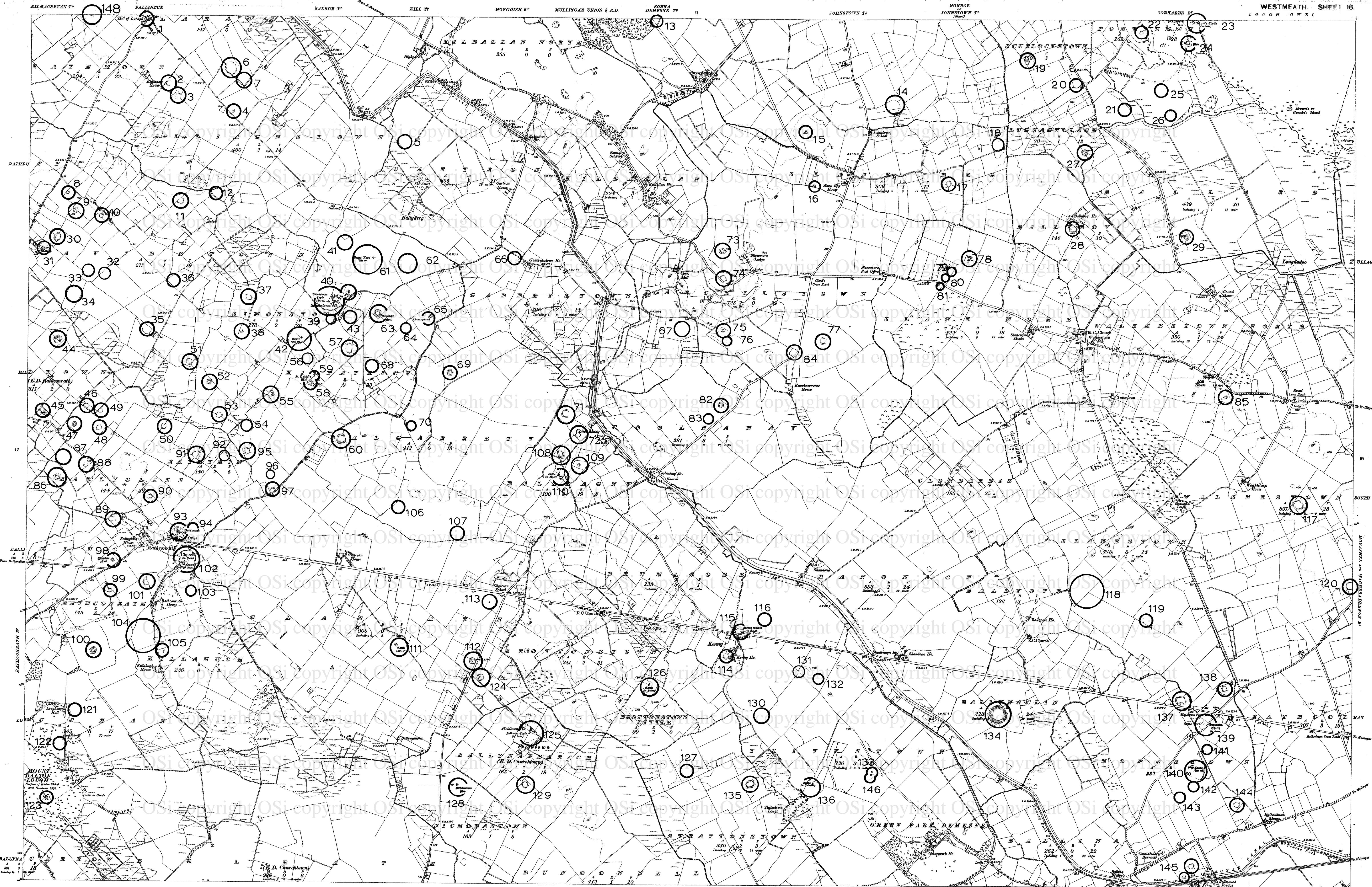
**Sites & Monuments Record - Archaeological Constraint Map**

The areas outlined on this map are designed to give the approximate location of archaeological sites and monuments. They are not to be taken as indicating their precise extent or boundaries on the ground.

Date/Edition of map: 1914

Date of SMR detail: November 1996





Surveyed in 1885. Revised in 1911-12.

CHARACTERISTICS AND SYMBOLS


|        |                |   |
|--------|----------------|---|
| County | Townland       | Trigonometrical Station                         |
| Barony | Municipal Ward | Indigenous (Old) Station                        |
| Parish | Condues        | For other information see Characteristic Sheet. |

The representation on this map of a Road, Track, or Footpath, is an evidence of the existence of a right of way.

**Sites & Monuments Record - Archaeological Constraint Map**

The areas outlined on this map are designed to give the approximate location of archaeological sites and monuments. They are not to be taken as indicating their precise extent or boundaries on the ground.

Date/Edition of map: 1914  
Date of SMR detail: November 1996






CHARACTERISTICS AND SYMBOLS

|   |  |                                |      |
|---|--|--------------------------------|------|
| County                                  | Ward (when not coincident with other boundaries) | Antiquaries (See 47-5)         | Fort |
| Barony                                  | County Borough, Borough, Urban                   | Trigonometrical Station        | A    |
| Parish (in Co. Dub., Ber., & U.D. only) | District & Town                                  | Electricity Transmission Lines | X    |
| Townland                                | When not coincident with other Boundaries        | Contours                       | 10   |

Completed and printed by the Ordnance Survey and published by the  
**Sites & Monuments Record - Archaeological Constraint Map**  
 O.P.W. ARCHAEOLOGICAL SURVEY OF IRELAND  
 The areas outlined on this map are designed to give the approximate location of archaeological sites and monuments. They are not to be taken as indicating their precise extent or boundaries on the ground.  
 Date/edition of map: 1993  
 Date of SMR details: November 1996



The representation on this Map of a Road, Track, or Footpath, is not evidence of the existence of a right of way. For other symbols see Table of Characteristics: 1:10,560 scale.  
 NOTE - UNAUTHORISED REPRODUCTION INFRINGES STATE COPYRIGHT.







C O R S C O M M O N

Surveyed in 1837. Revised in 1912-13.

| CHARACTERISTICS AND SYMBOLS |       |   |
|-----------------------------|-------|---|
| County                      | ----- | Trigonometrical Station                         |
| Townland                    | ----- | Antiquarian (Site of)                           |
| Barony                      | ----- | -----   |
| Parish                      | ----- | For other information see Characteristics Sheet |

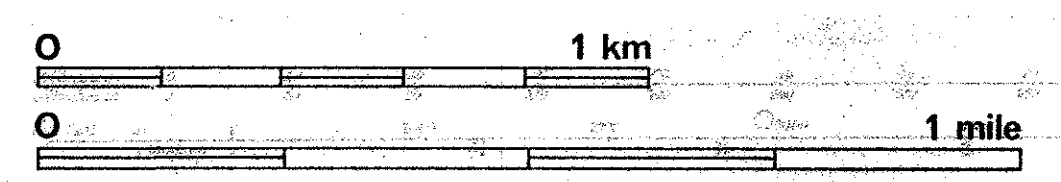
The Representation on this Map of a Road, Track or Footpath is no evidence of the existence of a right of way.

**Sites & Monuments Record - Archaeological Constraint Map**

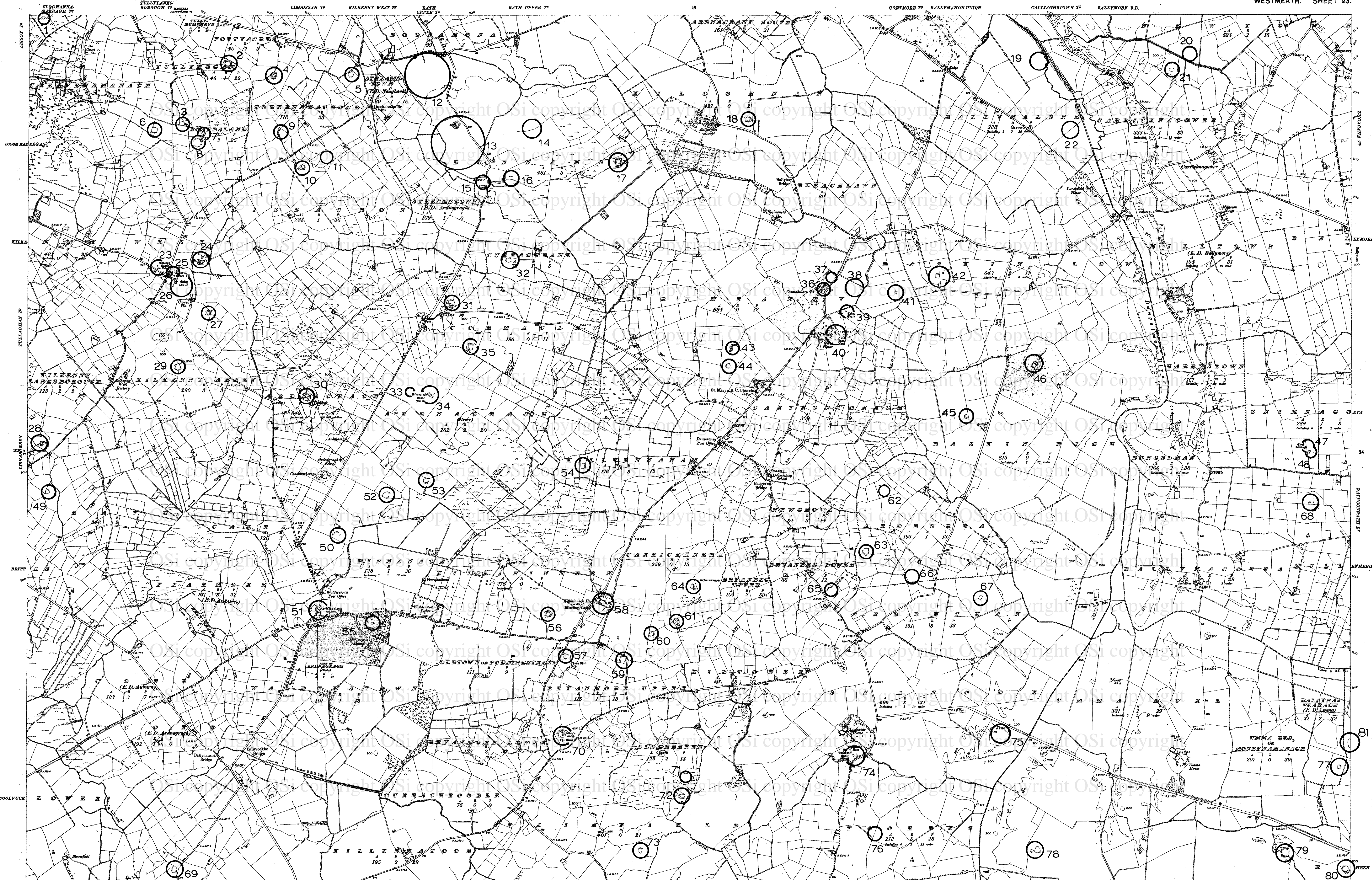
O.P.W. ARCHAEOLOGICAL SURVEY OF IRELAND

Date/Edition of map: 1914

Date of SMR detail: November 1996



Scale 1/12,000



Surveyed in 1837. Revised in 1912.


| CHARACTERISTICS AND SYMBOLS |          |   |
|-----------------------------|----------|---|
| County                      | Diagonal | Trigonometrical Station                         |
| Municipal Ward              | Dashed   | Altitudes (Site of)                             |
| Parish                      | Contour  | For other information see Characteristics Sheet |

O.P.W. ARCHAEOLOGICAL SURVEY OF IRELAND

**Sites & Monuments Record - Archaeological Constraint Map**

The areas outlined on this map are designed to give the approximate location of archaeological sites and monuments. They are not to be taken as indicating their precise extent or boundaries on the ground.

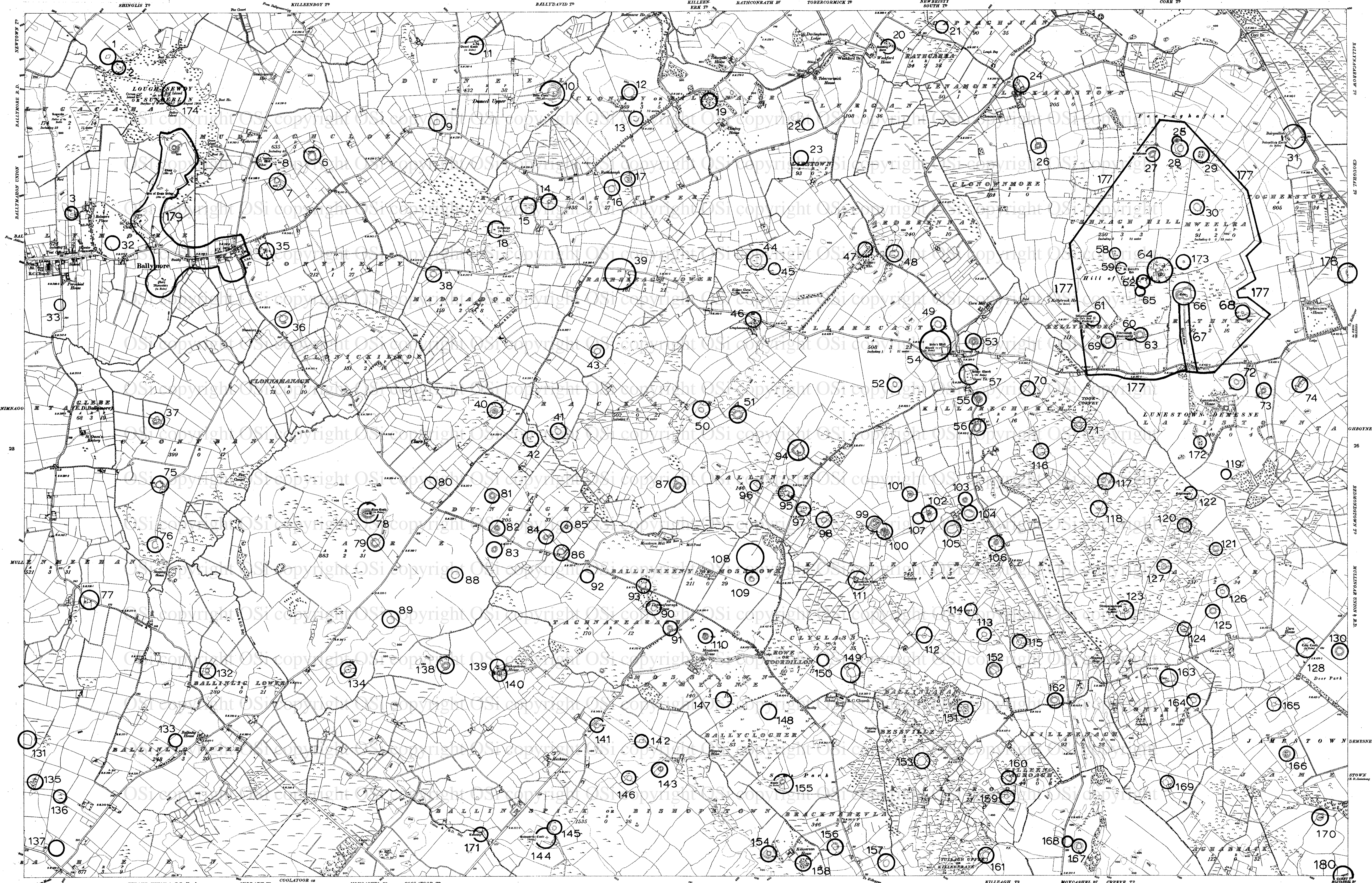
Date/Edition of map: 1914  
 Date of SMR detail: November 1996



Scale 1/12,000

8-58. Price 1/6





Surveyed in 1837. Revised in 1912.

ATHLONE UNION & R.D. No. 1. CUBRAUGH T<sup>w</sup>. COOLATOOR or GROUSLUDGE T<sup>w</sup>. MOYCASHEL B<sup>w</sup>. COOLATOOR T<sup>w</sup>.

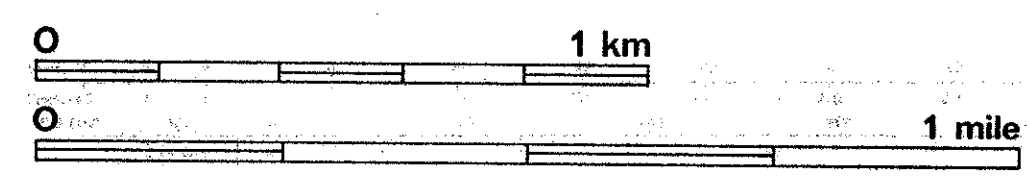
| CHARACTERISTICS AND SYMBOLS  |                |
|--|----------------|
| County   | Parish         |
| Borough  | Municipal Ward |
| Parish   | Clonsilla      |
| The representation on this map of a Road, Track, or Path, is no evidence of the existence of a right of way. |                |

G.P.W. ARCHAEOLOGICAL SURVEY OF IRELAND

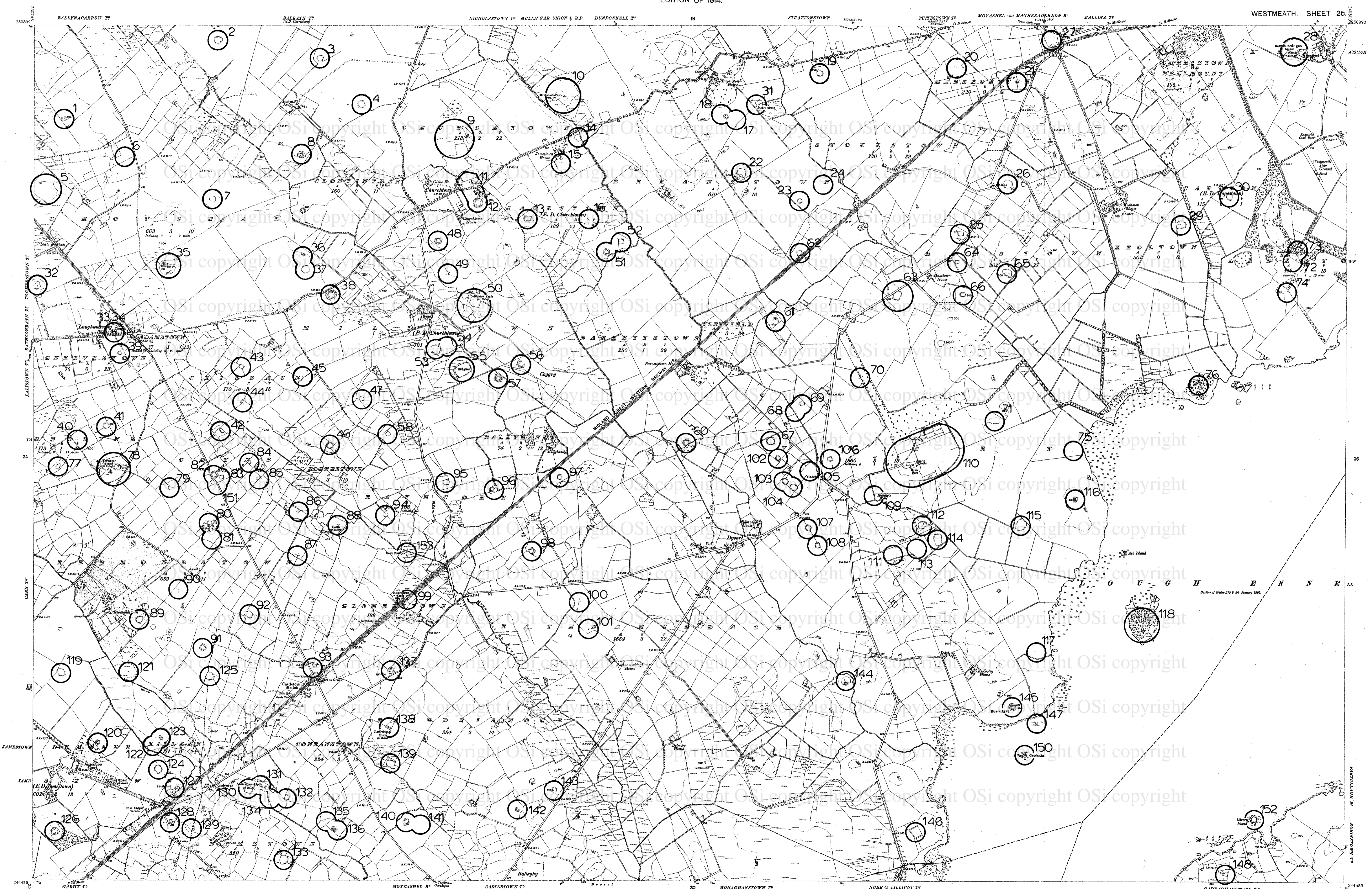
Sites & Monuments Record — Archaeological Constraint Map

The areas outlined on this map are designed to give the approximate location of archaeological sites and monuments. They are not to be taken as indicating their precise extent or boundaries on the ground.

Date/Edition of map: 1914. Date of SMR detail: November 1996



Scale 1/12,000



Group  
Barony  
Parish

Landward  
Municipal Ward  
Contour

Trigonometrical Station  
Annotated (State of)  
For other information see Characteristic Sheet

The Representation in this Map of a Road, Track or Footpath is no evidence of the existence of a right of way.

O.P.W. ARCHAEOLOGICAL SURVEY OF IRELAND

**Sites & Monuments Record - Archaeological Constraint Map**

Date/Edition of map:  
1914

Date of SMR detail:  
November 1996

The areas outlined on this map are designed to give the approximate location of archaeological sites and monuments. They are not to be taken as indicating their precise extent or boundaries on the ground.





**CHARACTERISTICS AND SYMBOLS**

|        |                |   |
|--------|----------------|---|
| Count  | Townland       | Drymenometrical Station                         |
| Barony | Municipal Ward | Archaeological Site of Interest                 |
| Parish | County         | For other information see Characteristics Sheet |

*The Representation on this Map of a Road, Track or Footpath is no evidence of the existence of a right of way.*

O.P.W. The Archaeological Survey of Ireland

**Sites & Monuments Record — Archaeological Constraint Map**

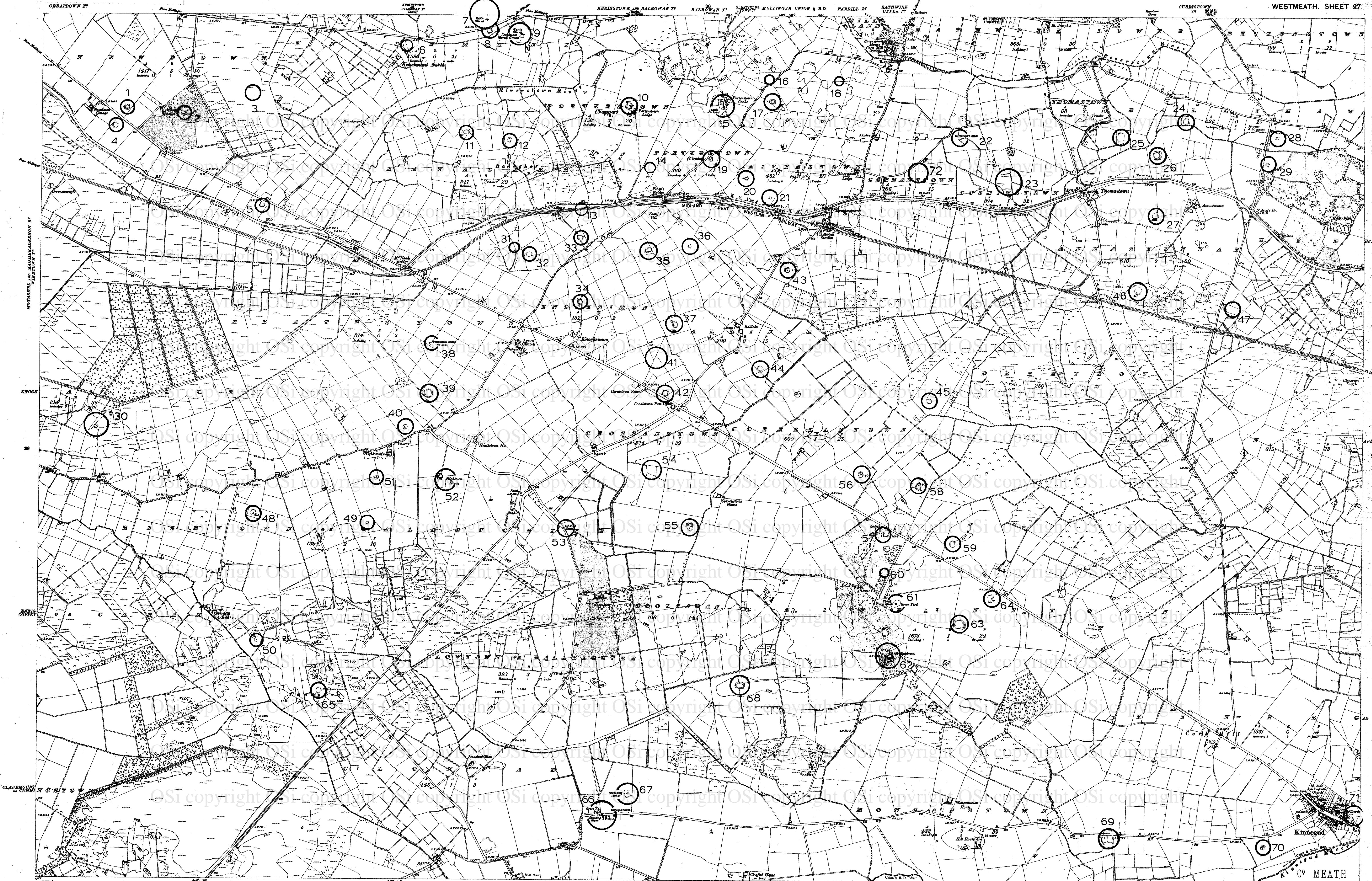
The areas outlined on this map are designed to give the approximate location of archaeological sites and monuments. They are not to be taken as indicating their precise extent or boundaries on the ground.

Date/Edition of map: 1914  
Date of SMR detail: November 1996

0 1 2 3 4 5 6 7 8 9 10

Scale in Kilometers: 0, 1, 2, 3, 4, 5, 6, 7, 8, 9, 10

Scale in Miles: 0, 0.5, 1, 1.5, 2, 2.5, 3, 3.5, 4, 4.5, 5



CHARACTERISTICS AND SYMBOLS

|   |        |          |                |        |         |                    |                    |                       |                        |
|---|--------|----------|----------------|--------|---------|--------------------|--------------------|-----------------------|------------------------|
| County  | Barony | Townland | Municipal Ward | Parish | Contour | Diagonally hatched | Triangular Station | Antiquities (Site of) | Archaeological Station |
| The Representation on this Map of a Road, Track, or Footpath is no evidence of the existence of a right of way. |        |          |                |        |         |                    |                    |                       |                        |


O.P.W. ARCHAEOLOGICAL SURVEY OF IRELAND

**Sites & Monuments Record Archaeological Constraint Map**

Date/Edition of map: 1914

Date of SMR detail: November 1996

The areas outlined on this map are designed to give the approximate location of archaeological sites and monuments. They are not to be taken as indicating their precise extent or boundaries on the ground.






C O M M E A T H

Surveyed in 1837. Revised in 1910-11.

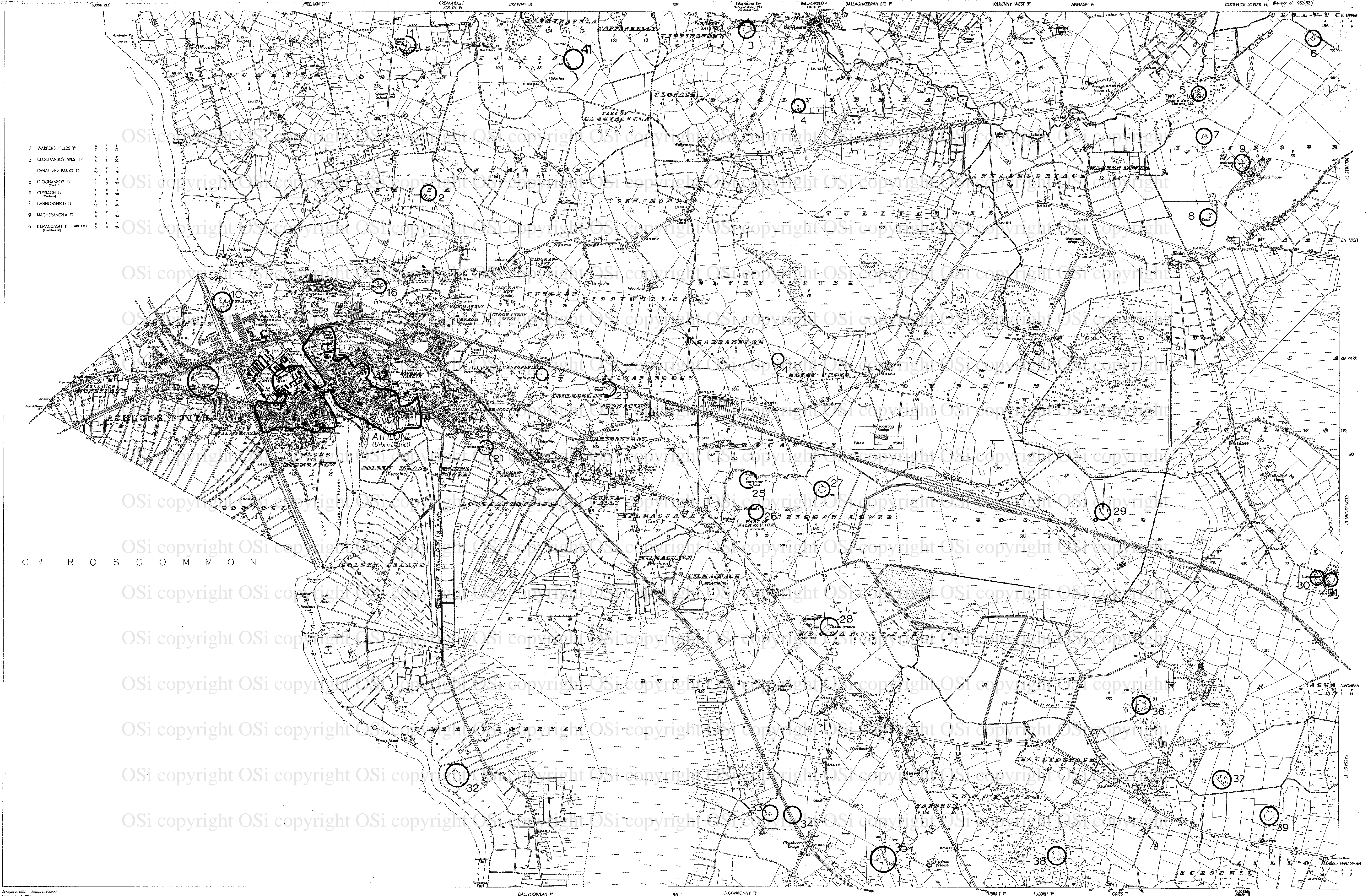
| CHARACTERISTICS AND SYMBOLS |                |  |   |
|-----------------------------|----------------|--|---|
| County                      | Townland       | Triangulation Station                          | ▲ |
| Barony                      | Municipal Ward | Antiquities (Site of)                          | + |
| Barony                      | Contour        | For other information see Characteristic Sheet | — |

*The Representation on this Map of a Road, Track, or Footpath, is no Evidence of the existence of a right of way.*

|  |  |                                      |
|--|--|--------------------------------------|
| O.P.W.<br>ARCHAEOLOGICAL<br>SURVEY<br>OF IRELAND | Published <b>Sites &amp; Monuments Record - Archaeological Constraint Map</b> 1913   | Date/Edition of map:<br>1913         |
|  | The areas outlined on this map are designed to give the approximate location of archaeological sites and monuments. They are not to be taken as indicating their precise extent or boundaries on the ground. |                                      |
|  |  | Date of SMR detail:<br>November 1996 |



Scale 1/12,000



- a WARRENS FIELDS TP
- b CLOGHANBOY WEST TP
- c CANAL AND BANKS TP
- d CLOGHANBOY TP
- e CURRACH TP
- f CANNONSFIELD TP
- g MAGHERANERLA TP
- h KILMACUAGH TP (PART OF)

CHARACTERISTICS AND SYMBOLS

|   |  |                                |
|---|--|--------------------------------|
| County                                  | Ward (when not coincident with other boundaries) | Antiquaries (See 4-7)          |
| Barony                                  | County Borough, Borough, Urban                   | Trigonometrical Station        |
| Parish (in Co. Dub., Wick. & U.D. only) | District & Town                                  | Electricity Transmission Lines |
| Townland                                | When not coincident with other boundaries        | Contours                       |

The representation on this Map of a Road, Track, or Footpath, is not evidence of the existence of a right of way. For other symbols see Table of Characteristics: 1:10,560 scale.

O.P.W. ARCHAEOLOGICAL SURVEY OF IRELAND

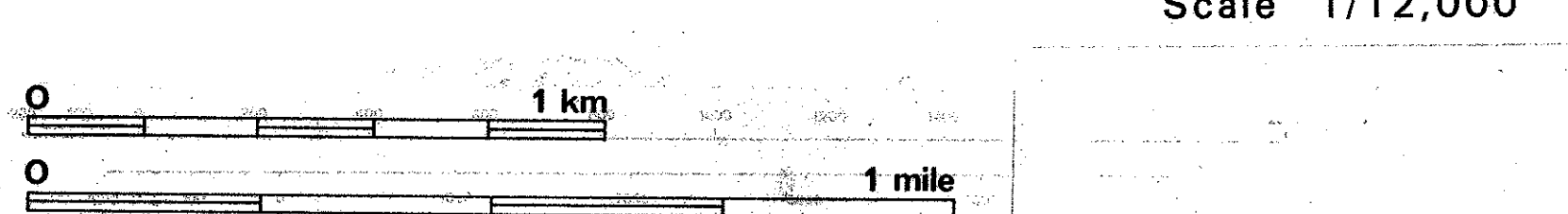
**Sites & Monuments Record - Archaeological Constraint Map**

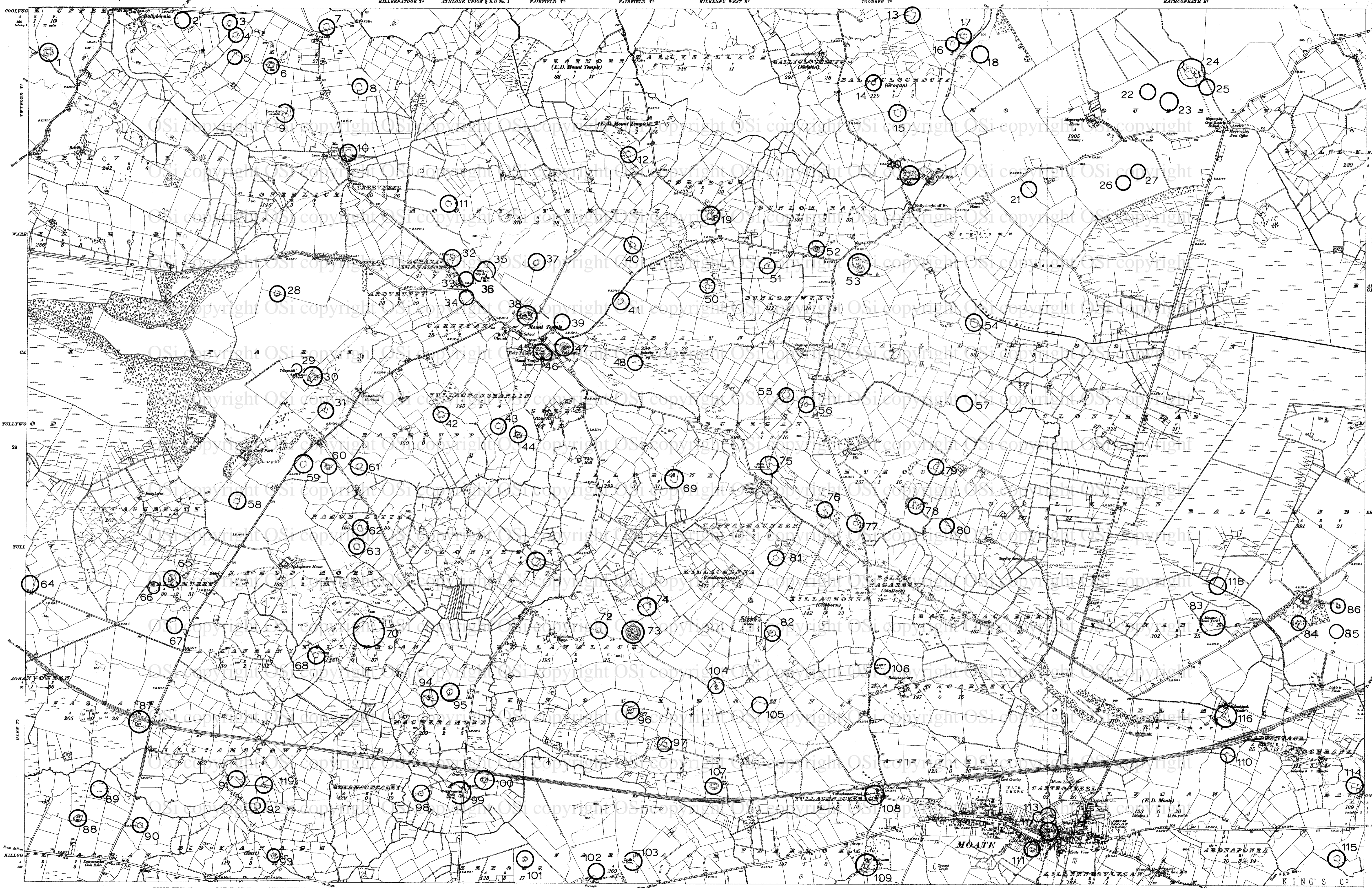
Directorate of the Ordnance Survey, Office of the Surveyor General

The areas outlined on this map are designed to give the approximate location of archaeological sites and monuments. They are not to be taken as indicating their precise extent or boundaries on the ground.

Date/Edition of map: 1993

Date of SMR details: November 1996





Surveyed in 1832. Revised in 1912.

| CHARACTERISTICS AND SYMBOLS            |   |                              |
|--|---|------------------------------|
| County                                 | Ward (also see coincides with other boundaries) | Antiquities (See of-ff)      |
| Barony                                 | County Borough (Urban)                          | Triangulation Station        |
| Parish (in Co. Dub. Bars. & U.D. only) | District & Town                                 | Telegraph Transmission Lines |
| Townland                               | When not coincident with other boundaries       | Conduct                      |

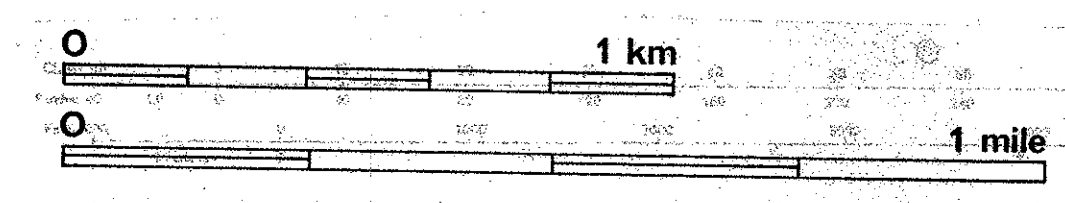
The representation on this Map of a Road, Track, or Footpath, is not evidence of the existence of a right of way.  
For other symbols see Table of Characteristics: 1:10,560 scale.

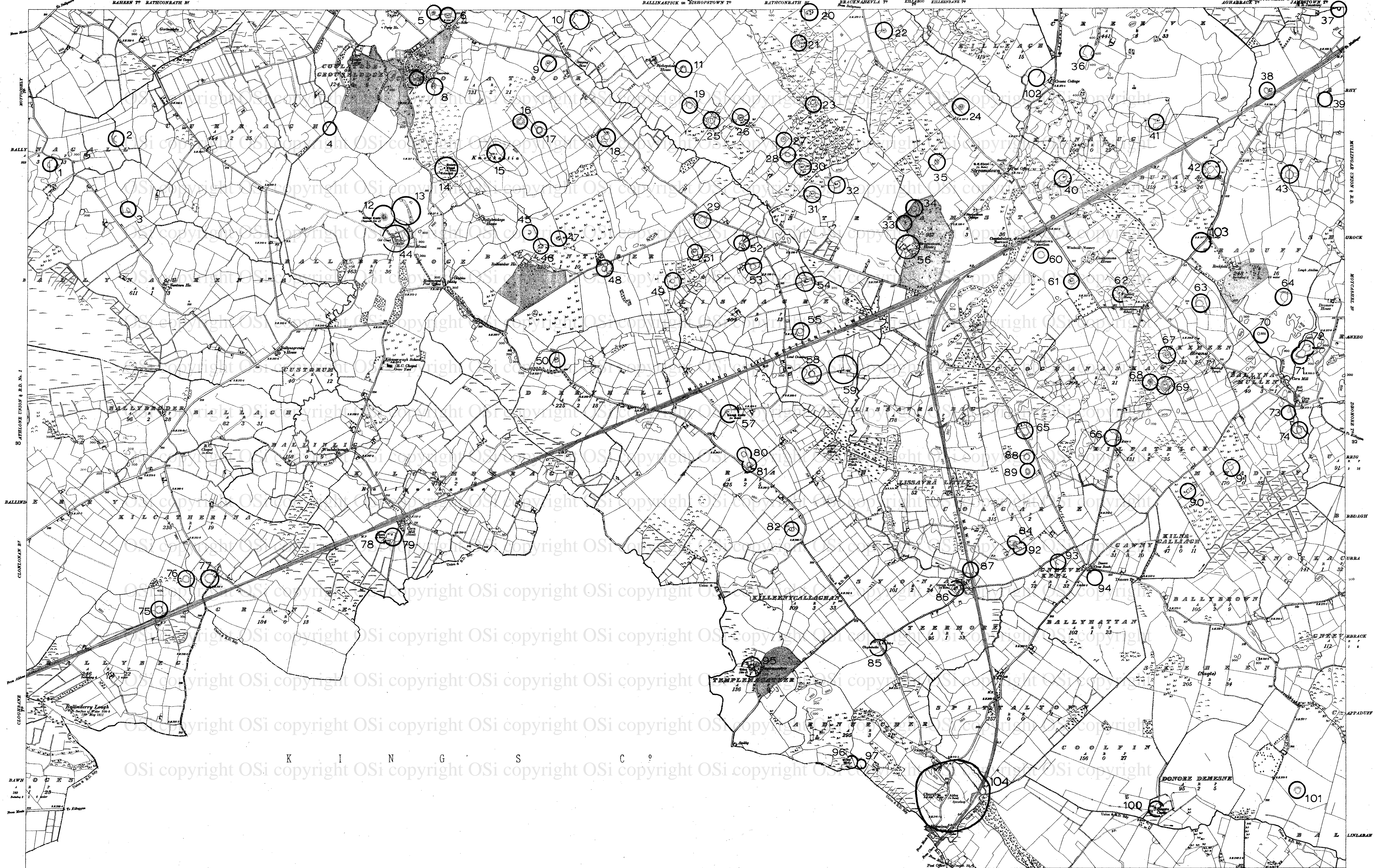
**O.P.W. ARCHAEOLOGICAL SURVEY OF IRELAND**

**Sites & Monuments Record - Archaeological Constraint Map**

The areas outlined on this map are designed to give the approximate location of archaeological sites and monuments. They are not to be taken as indicating their precise extent or boundaries on the ground.

Date/Edition of map: 1914  
Date of SMR detail: November 1996





Surveyed in 1837. Revised in 1913.

| CHARACTERISTICS AND SYMBOLS |                |  |   |
|-----------------------------|----------------|--|---|
| Group                       | Townland       | Triangulation Station                          | ▲ |
| Barony                      | Municipal Ward | Antiquarian Site of                            | + |
| Parish                      | Contours       | For other information see Characteristic Sheet |   |

*The Representation on this Map of a Road, Track or Footpath is no evidence of the existence of a right of way.*

O.P.W. ARCHAEOLOGICAL SURVEY OF IRELAND

**Sites & Monuments Record - Archaeological Constraint Map**

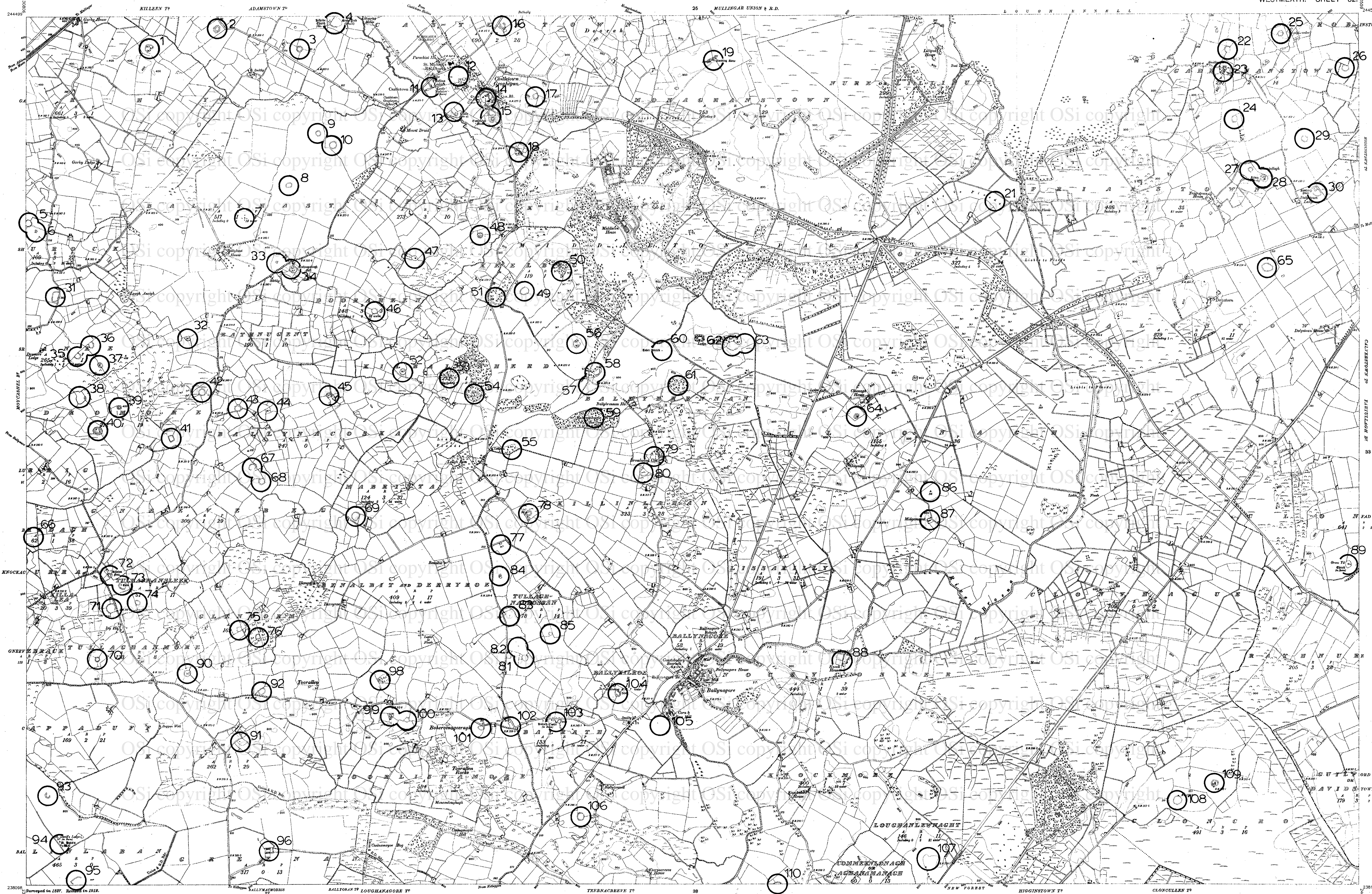
Date/Edition of map: 1914

Date of SMR detail: November 1996

The areas outlined on this map are designed to give the approximate location of archaeological sites and monuments. They are not to be taken as indicating their precise extent or boundaries on the ground.







Surveyed in 1877. Revised in 1914.

**CHARACTERISTICS AND SYMBOLS**


|        |                |  |
|--------|----------------|--|
| Group  | Townland       | Trigonometrical Station                          |
| Barony | Municipal Ward | Antiquity (See 1)                                |
| Parish | County         | For other information see Characteristics Sheet. |

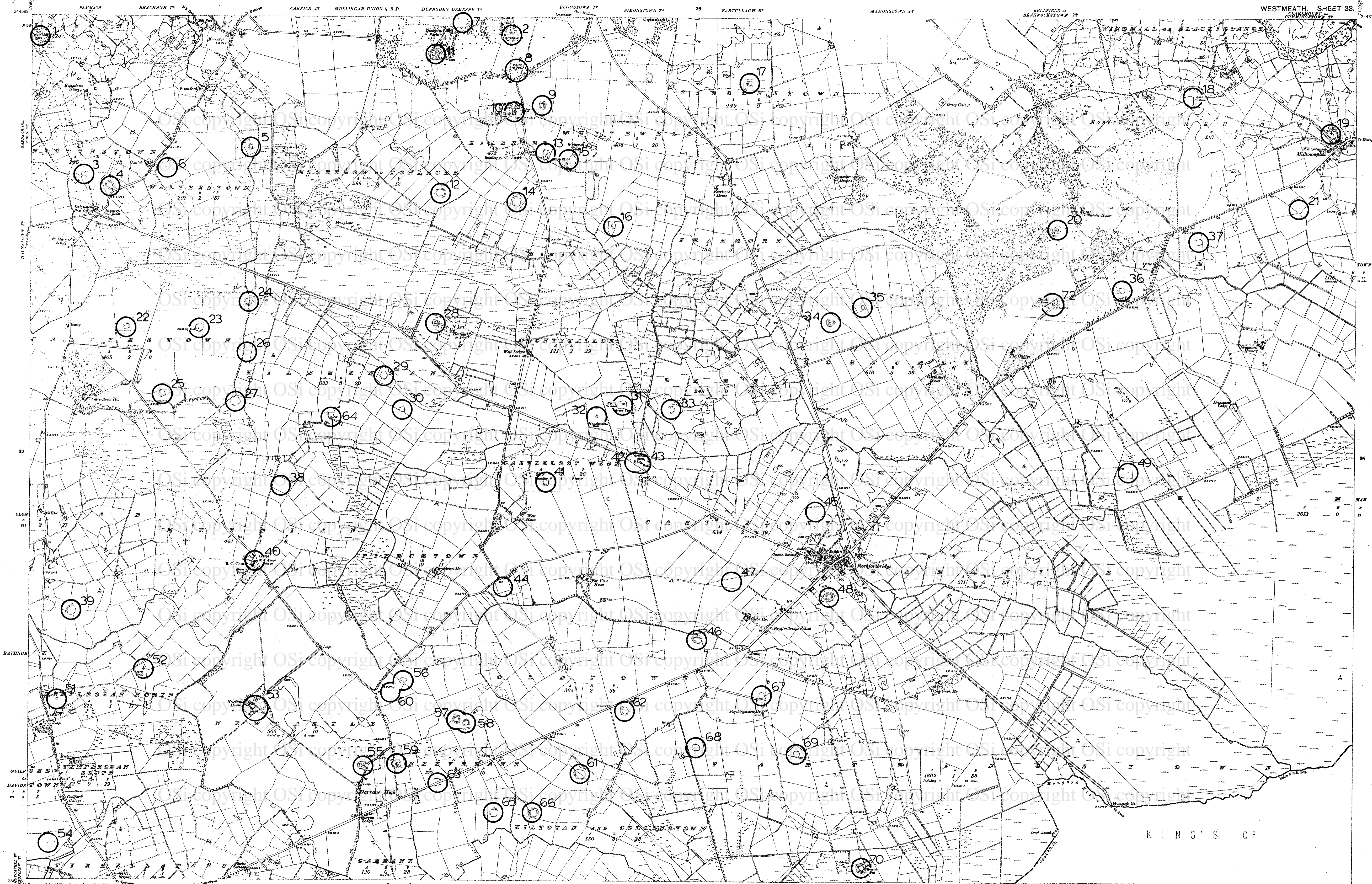
**Sites & Monuments Record — Archaeological Constraint Map**

**O.P.W. ARCHAEOLOGICAL SURVEY OF IRELAND**

The areas outlined on this map are designed to give the approximate location of archaeological sites and monuments. They are not to be taken as indicating their precise extent or boundaries on the ground.

Date/Edition of map: 1914  
Date of SMR detail: November 1996





| CHARACTERISTICS AND SYMBOLS                     |                         |   |
|---|-------------------------|---|
| Group   | Trigonometrical Station | + |
| Survey  | Measured Wards          | — |
| Parish  | Convoys                 | — |
| For other information see Characteristic Sheet. |                         |   |

**O.P.W. ARCHAEOLOGICAL SURVEY OF IRELAND**


**Sites & Monuments Record — Archaeological Constraint Map**

Published by the Director General of the Ordnance Survey, White Plains, North Dublin, 1914.

The areas outlined on this map are designed to give the approximate location of archaeological sites and monuments. They are not to be taken as indicating their precise extent or boundaries on the ground.

Date/Edition of map: 1914

Date of SMR detail: November 1996



Surveyed in 1897. Revised in 1911-12.



Surveyed in 1837. Revised in 1911.

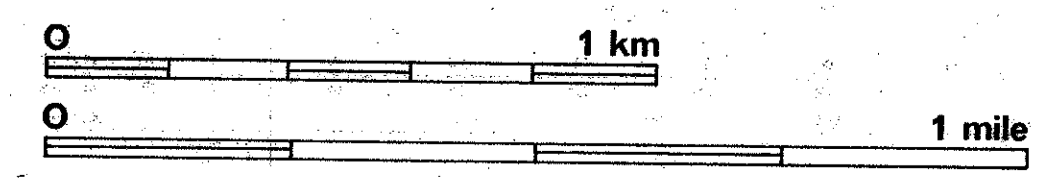
Scale 1/12,000

Price 1/6 Net.

| CHARACTERISTICS AND SYMBOLS             |  |                                |
|---|--|--------------------------------|
| County                                  | Ward (when not coincident with other boundaries) | Antiquities (see list)         |
| Barony                                  | County Borough, Borough, Urban                   | Trigonometrical Station        |
| Parish (in Co. Dub., Wick. & U.D. only) | District & Town                                  | Electricity Transmission Lines |
| Townland                                | When not coincident with other boundaries        | Contours                       |

The representation on this Map of a Road, Track, or Footpath, is not evidence of the existence of a right of way.  
 For other symbols see Table of Characteristics: 1:10,000 scale.

|  |  |                                      |
|--|--|--------------------------------------|
| <b>G.P.W. ARCHAEOLOGICAL SURVEY OF IRELAND</b> | <b>Sites &amp; Monuments Record — Archaeological Constraint Map</b>  | Date/Edition of map:<br>1913         |
|  | The areas outlined on this map are designed to give the approximate location of archaeological sites and monuments. They are not to be taken as indicating their precise extent or boundaries on the ground. | Date of SMR detail:<br>November 1996 |
|  |  |                                      |











KERLOGUE T<sup>o</sup>  
Surveyed in 1887. Revised in 1913.

| CHARACTERISTICS AND SYMBOLS                    |       |   |
|--|-------|---|
| County   | ----- | Digonometrical Station                    |
| Townland                                       | ----- | Antiquarian Site of 1 <sup>st</sup> Class |
| Municipal Ward                                 | ----- | Antiquarian Site of 2 <sup>nd</sup> Class |
| Parish   | ----- | Antiquarian Site of 3 <sup>rd</sup> Class |
| For other information see Characteristic Sheet |       |   |

*The Representation on this Map of a Road, Track or Footpath is no evidence of the existence of a right of way.*


O.P.W.  
ARCHAEOLOGICAL  
SURVEY  
OF IRELAND

**Sites & Monuments Record — Archaeological Constraint Map**

The areas outlined on this map are designed to give the approximate location of archaeological sites and monuments. They are not to be taken as indicating their precise extent or boundaries on the ground.

Date/Edition of map:  
1914

Date of SMR detail:  
November 1996



Scale 1/12,000




Surveyed in 1887. Revised in 1912.

| CHARACTERISTICS AND SYMBOLS |                |  |
|-----------------------------|----------------|--|
| County                      | Imperial       | Trigonometrical Station                        |
| Barony                      | Municipal Ward | Antiquities (Site of)                          |
| Rural                       | Contours       | For other information see Characteristic Sheet |

*The Representation on this Map of a Road, Track, or Footpath, is no Evidence of the Existence of a Right of Way.*

|  |  |                                      |
|--|--|--------------------------------------|
| O.P.W.<br>ARCHAEOLOGICAL<br>SURVEY<br>OF IRELAND | <b>Sites &amp; Monuments Record — Archaeological Constraint Map</b>  | Date/Edition of map:<br>1914         |
|  | The areas outlined on this map are designed to give the approximate location of archaeological sites and monuments. They are not to be taken as indicating their precise extent or boundaries on the ground. | Date of SMR detail:<br>November 1996 |
|  |  |                                      |



Scale 1/12,000



