


COUNTY CARLOW


Based on O.S. 6" sheet index © O.P.W.

Urban Archaeological Survey

Constraint maps compiled April 1995.

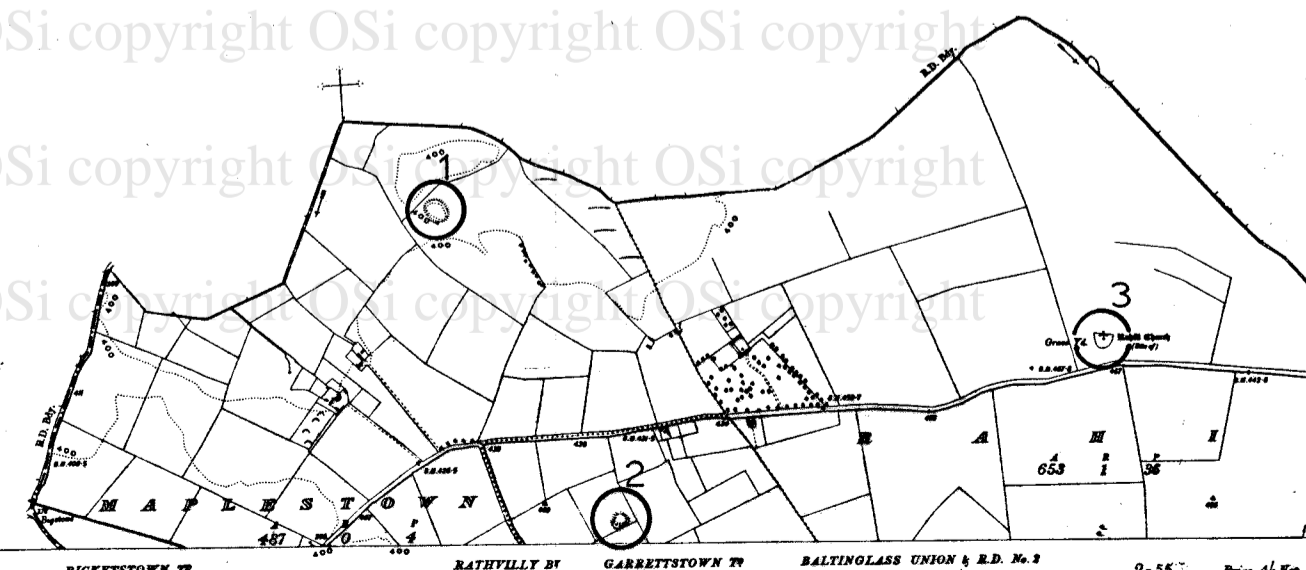
Constraint maps scale 1:12,000.





C O W I C K L O W

C O K I L D A R E

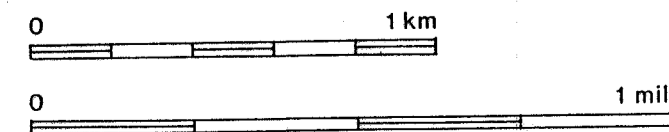


Surveyed in 1839. Revised in 1908.

CHARACTERISTICS AND SYMBOLS		
County	Townland	Digonometrical Station
Barony	Municipal Ward	Antiquarian Site of Interest
Parish	Contours	For other information see Characteristic Sheet

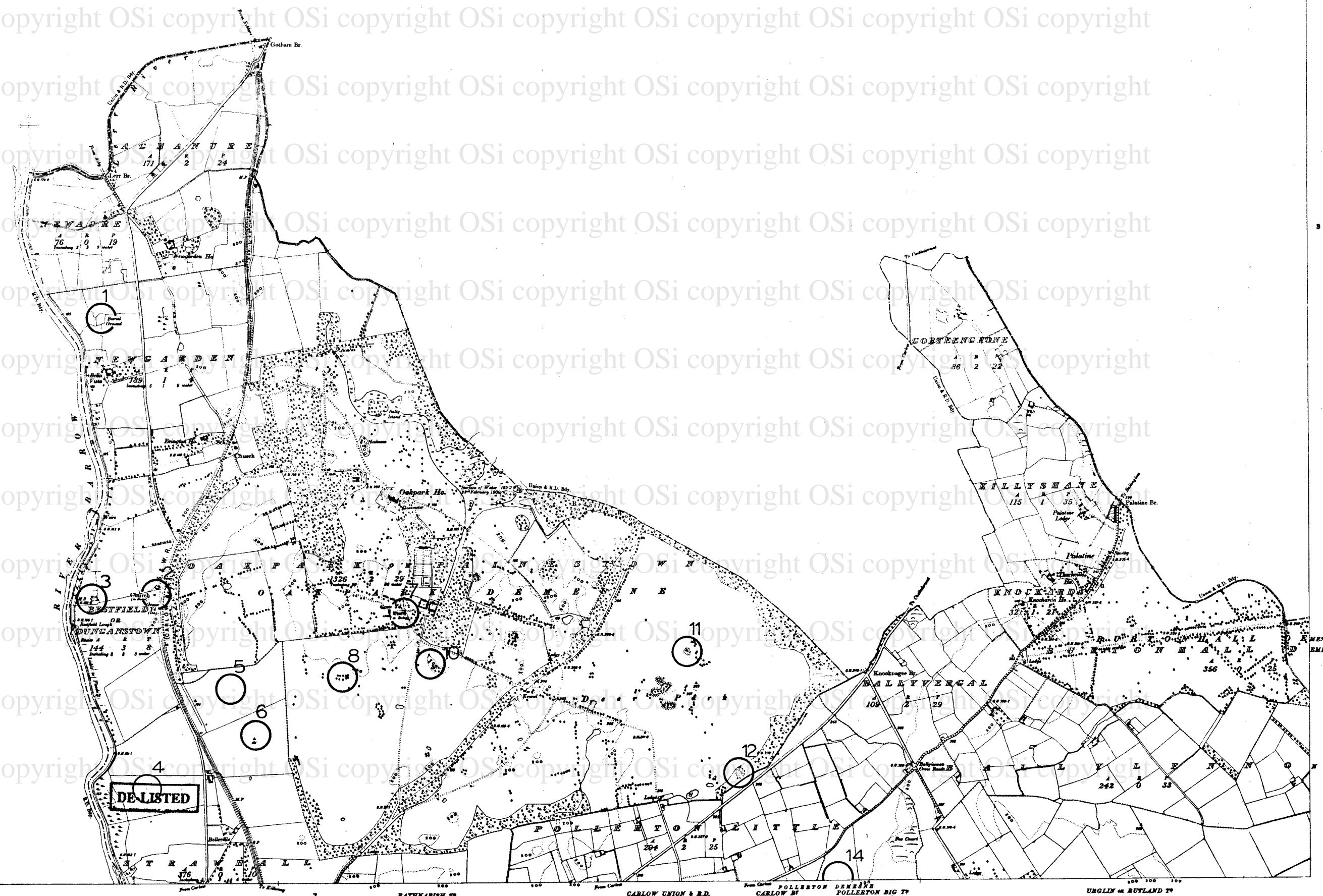
The Representation on this Map of a Road, Track, or Footpath, is no evidence of the existence of a right of way.

O.P.M. ARCHAEOLOGICAL SURVEY OF IRELAND	Sites & Monuments Record - Archaeological Constraint Map. The areas outlined on this map are designed to give the approximate location of archaeological sites and monuments. They are not to be taken as indicating their precise extent or boundaries on the ground.	Date/Edition of map: 1908 Date of SMR detail: April 1995
---	---	---



C O K I L D A R E

Q U E E N S C O



Surveyed in 1828. Revised in 1906.

CHARACTERISTICS AND SYMBOLS		
Contour	Triangulation Station	▲
Barony	Antiquarian (Site of)	+
Municipal Ward	For other information see Characteristic Sheet	
Parish		
The Representation on this Map of a Road, Track, or Footpath is no evidence of the existence of a right of way.		

O.P.M. ARCHAEOLOGICAL SURVEY OF IRELAND	Sites & Monuments Record - Archaeological Constraint Map The areas outlined on this map are designed to give the approximate location of archaeological sites and monuments. They are not to be taken as indicating their precise extent or boundaries on the ground.	Date/Revision of map: 1908 Date of SMR detail: April 1995
---	--	--





UGLIN or BUTLAND T^W ARDREHUR T^W CARLOW UNION & R.D. CARLOW BT FRIARSTOWN T^W KILLERRIG T^W DOWNINGA T^W CARLOW UNION & R.D. KILMAGARVOGE T^W TUCKANINE T^W

CHARACTERISTICS AND SYMBOLS

County	Townland	Trigonometrical Station
Barony	Municipal Ward	Suburb
Road	Contour	For other information see Characteristic Sheet.

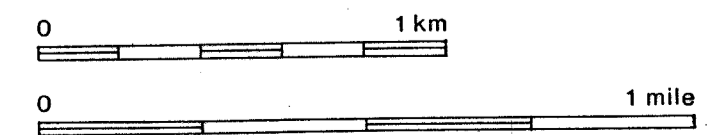
The Representation on this Map of a Road, Track, or Footpath, is no evidence of the existence of a right of way.

O.P.W.
ARCHAEOLOGICAL SURVEY
OF IRELAND

Sites & Monuments Record - Archaeological Constraint Map

The areas outlined on this map are designed to give the approximate location of archaeological sites and monuments. They are not to be taken as indicating their precise extent or boundaries on the ground.

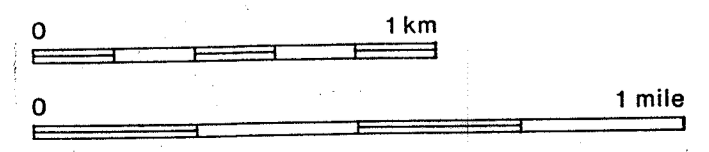
Date/Revision of map:
1908
Date of SMR detail:
April 1995





<p>CHARACTERISTICS AND SYMBOLS</p> <p>County: ———— Barony: ———— Parish: ————</p>		<p>Topography</p> <p>Mountain: ———— Hill: ———— Field: ————</p>	<p>Trigonometrical Station</p> <p>Station: + Height: (ft.) For other information see Characteristic</p>	<p>Scale</p> <p>1 inch = 1 mile</p>
---	--	---	--	--

<p>O.P.M. ANCHAEOLICAL SURVEY OF IRELAND</p>	<p>Sites & Monuments Record - Archaeological Constraint Map</p> <p>The areas outlined on this map are designed to give the approximate location of archaeological sites and monuments. They are not to be taken as indicating their precise extent or boundaries on the ground.</p>	<p>Date/edition of map: 1908 Date of SMR detail: April 1995</p>
--	--	--



TUBRINTOWN ST
 Surveyed in 1838. Revised in 1906.

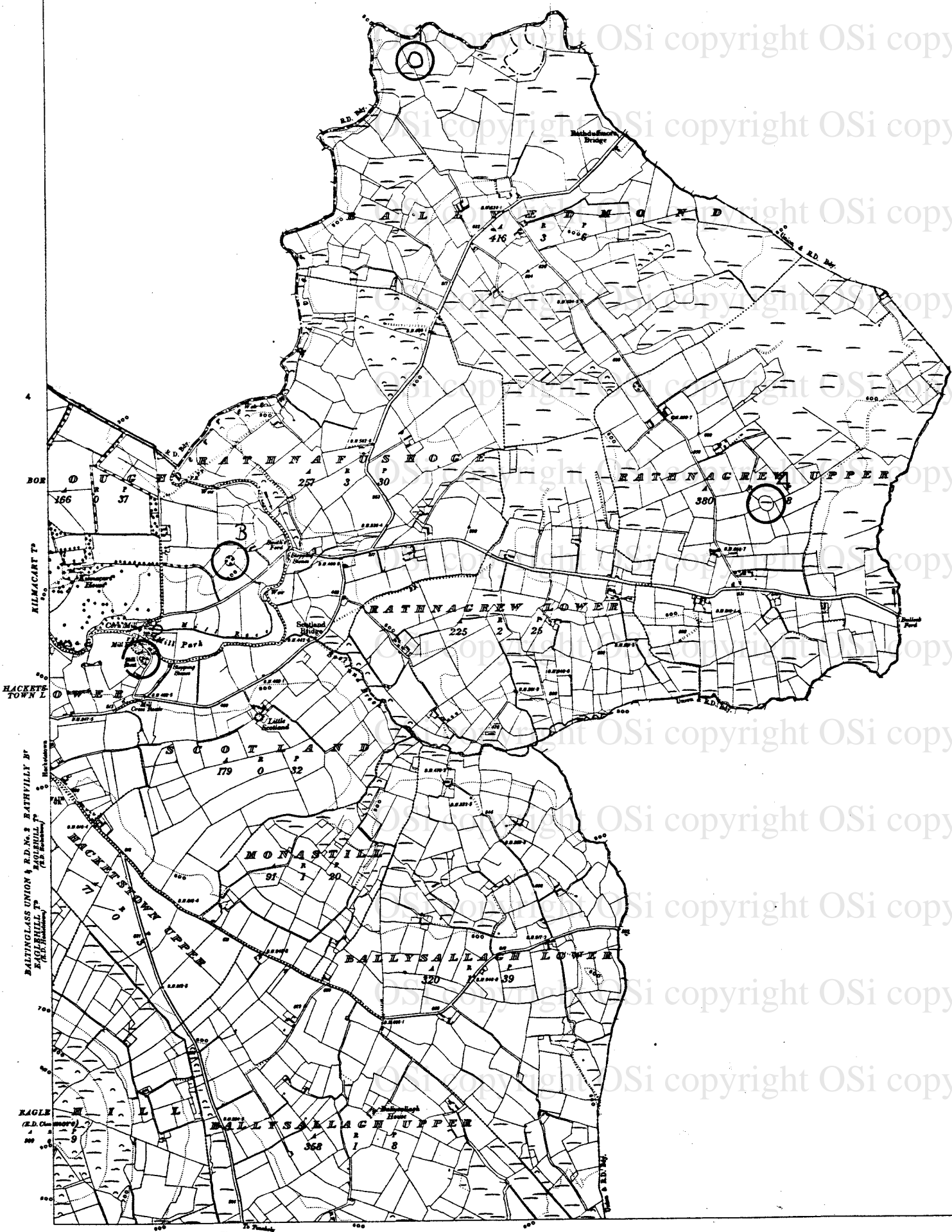
BALTINGLASS UNION & R.D. No. 2.

RATHVILLY ST

DUFFERY ST

YARRMOUNT ST

CHURCH ST

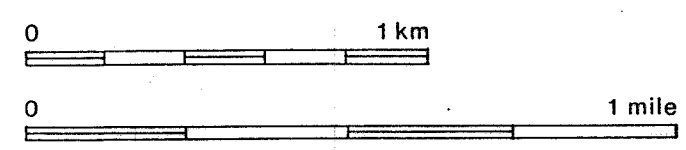


BALINGLASS UNION & R.D. N. 2. BATHURST & BALLYMORRIS. CARLOW SHEET 5. SURVEYED IN 1829. REVISED IN 1908.

CHARACTERISTICS AND SYMBOLS		
Contour	Triangulation Station
Roadway	—+—+—+—+—	Archeological Site of Interest
River	~~~~~	For other information see Characteristic Sheet
Municipal Ward	
Contour	

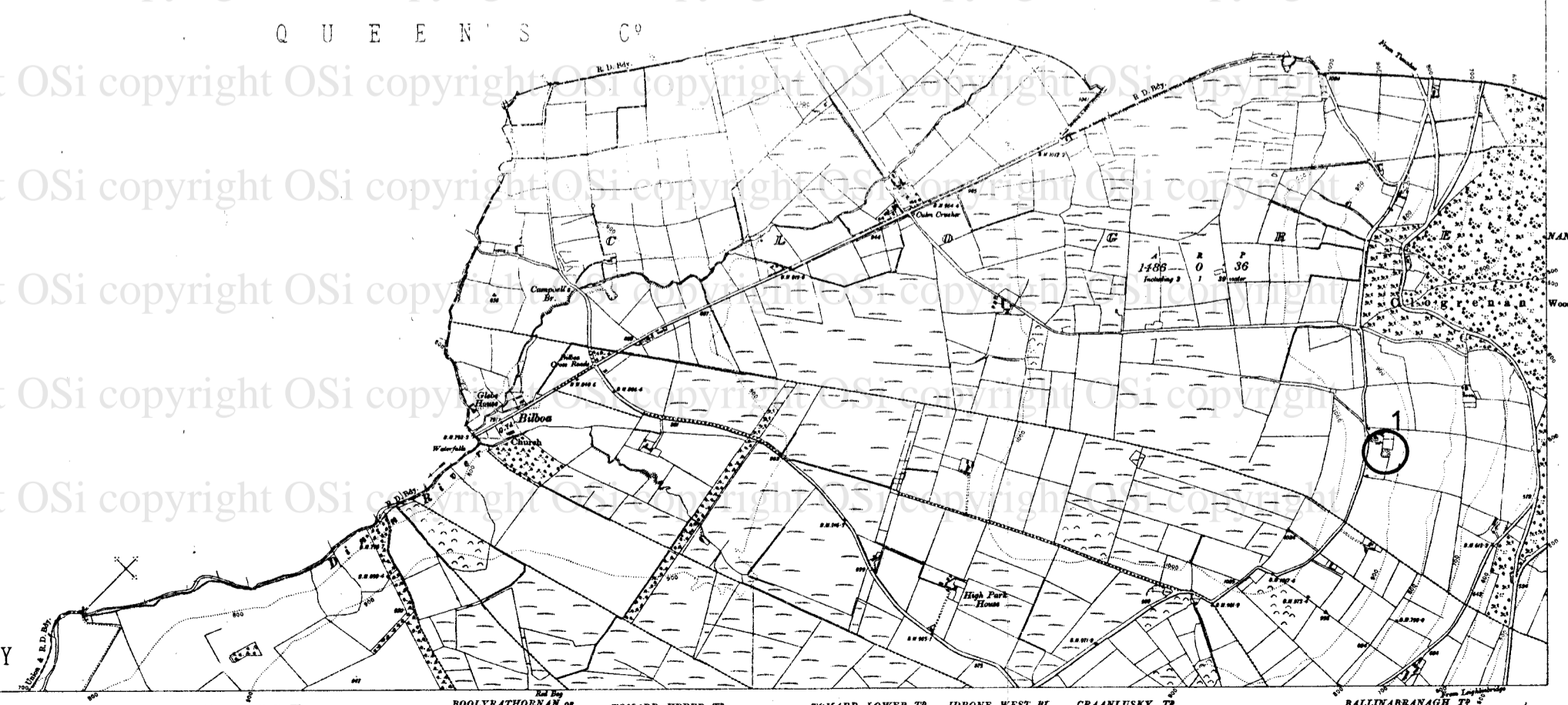
The representation on this Map of a Road, Bank, or Footpath, is no evidence of the existence of a right of way.

O.P.W. ARCHAEOLOGICAL SURVEY OF IRELAND	Sites & Monuments Record - Archaeological Constraint Map The areas outlined on this map are designed to give the approximate location of archaeological sites and excavations. They are not to be taken as indicating their precise extent or boundaries on the ground.	Date/Revision of map: 1908 Date of SMR detail: April 1995
---	--	--



OSi copyright OSi copyright OSi copyright OSi copyright OSi copyright OSi copyright OSi copyright OSi copyright OSi copyright
 OSi copyright OSi copyright OSi copyright OSi copyright OSi copyright OSi copyright OSi copyright OSi copyright OSi copyright
 OSi copyright OSi copyright OSi copyright OSi copyright OSi copyright OSi copyright OSi copyright OSi copyright OSi copyright
 OSi copyright OSi copyright OSi copyright OSi copyright OSi copyright OSi copyright OSi copyright OSi copyright OSi copyright
 OSi copyright OSi copyright OSi copyright OSi copyright OSi copyright OSi copyright OSi copyright OSi copyright OSi copyright
 OSi copyright OSi copyright OSi copyright OSi copyright OSi copyright OSi copyright OSi copyright OSi copyright OSi copyright
 OSi copyright OSi copyright OSi copyright OSi copyright OSi copyright OSi copyright OSi copyright OSi copyright OSi copyright
 OSi copyright OSi copyright OSi copyright OSi copyright OSi copyright OSi copyright OSi copyright OSi copyright OSi copyright
 OSi copyright OSi copyright OSi copyright OSi copyright OSi copyright OSi copyright OSi copyright OSi copyright OSi copyright
 OSi copyright OSi copyright OSi copyright OSi copyright OSi copyright OSi copyright OSi copyright OSi copyright OSi copyright
 OSi copyright OSi copyright OSi copyright OSi copyright OSi copyright OSi copyright OSi copyright OSi copyright OSi copyright
 OSi copyright OSi copyright OSi copyright OSi copyright OSi copyright OSi copyright OSi copyright OSi copyright OSi copyright
 OSi copyright OSi copyright OSi copyright OSi copyright OSi copyright OSi copyright OSi copyright OSi copyright OSi copyright
 OSi copyright OSi copyright OSi copyright OSi copyright OSi copyright OSi copyright OSi copyright OSi copyright OSi copyright

QUEEN'S CO



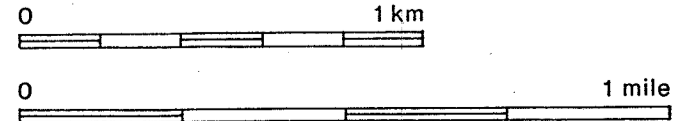
C^o KILKENNY

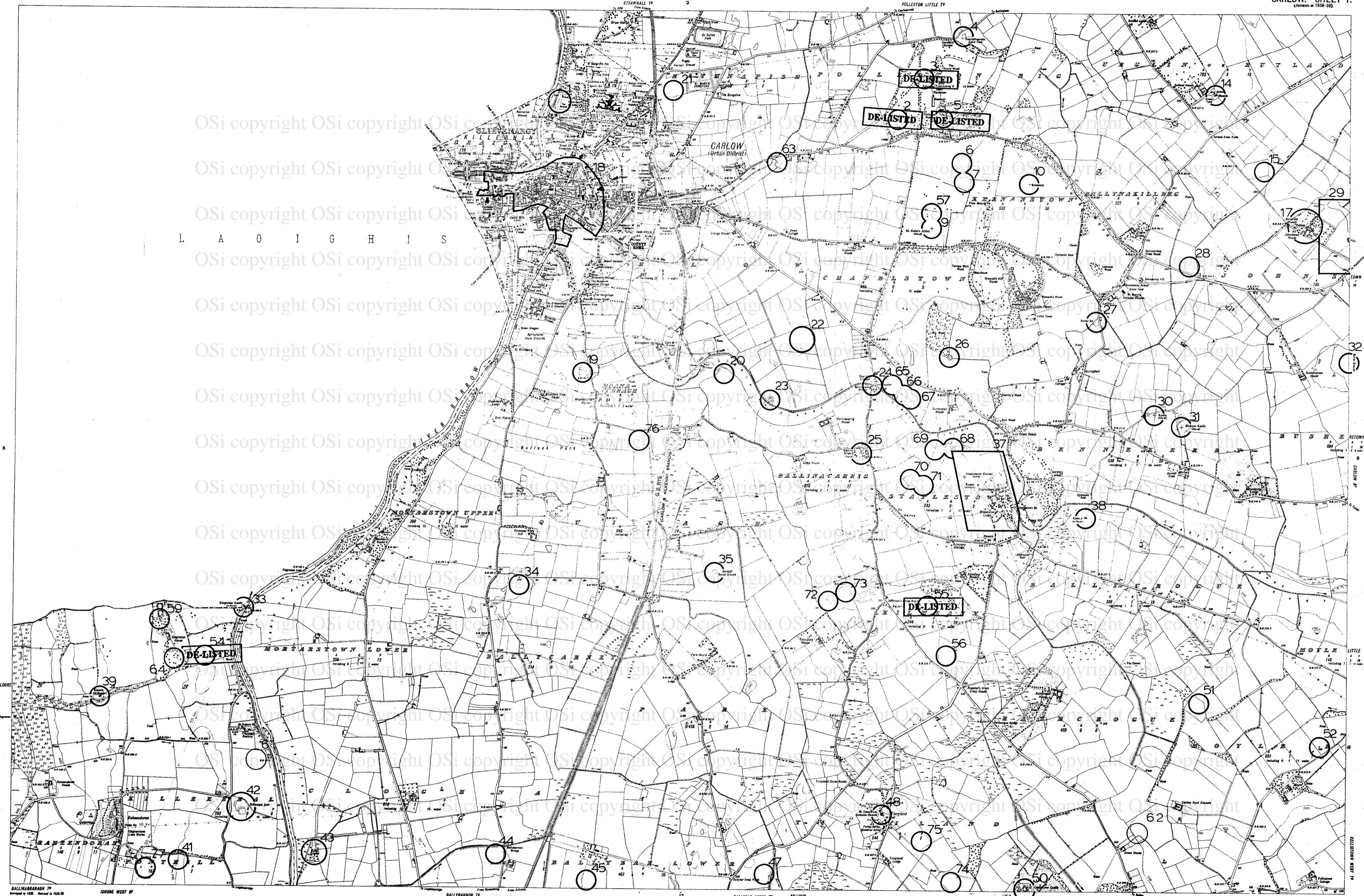
Surveyed in 1839. Revised in 1906.

CHARACTERISTICS AND SYMBOLS			
Contour	Townland	Triangulation Station	A
Barrow	Municipal Ward	Antiquarian (Site of)	†
Barrow	Cemetary	For other information see Characteristic Sheet	

The Representation on this Map of a Road, Track, or Footpath, is no evidence of the existence of a right of way.

O.P.W. ARCHAEOLOGICAL SURVEY OF IRELAND	Sites & Monuments Record - Archaeological Constraint Map. The areas outlined on this map are designed to give the approximate location of archaeological sites and monuments. They are not to be taken as indicating their precise extent or boundaries on the ground.	Date/Edition of map: 1908 Date of SMR detail: April 1995
---	---	---





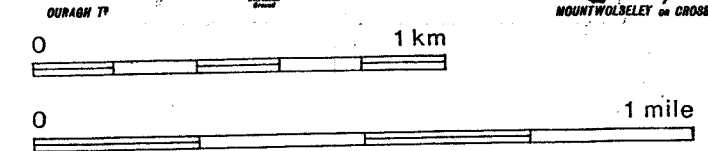
<p>CHARACTERISTICS AND SYMBOLS</p> <p>County: ———— Barony: ———— Parish: ————</p> <p>Townland: ———— Municipal Ward: ———— Contours: ————</p> <p>Trigonometrical Station: ———— Antiquities: ———— Antiquities (see 4): ————</p> <p>Electricity Transmission Lines: ————</p>		<p>O.P.V. ARCHAEOLOGICAL SURVEY OF IRELAND</p>	<p>Sites & Monuments Record - Archaeological Constraint Map</p> <p>The areas outlined on this map are designed to give the approximate location of archaeological sites and monuments. They are not to be taken as indicating their precise extent or boundaries on the ground.</p>	<p>Date/Edition of map: 1998 Date of SMR detail: April 1995</p>	<p>ARLOW SHEET 7.</p>	<p>0 1 km 0 1 mile</p>
--	--	--	--	---	-----------------------	----------------------------

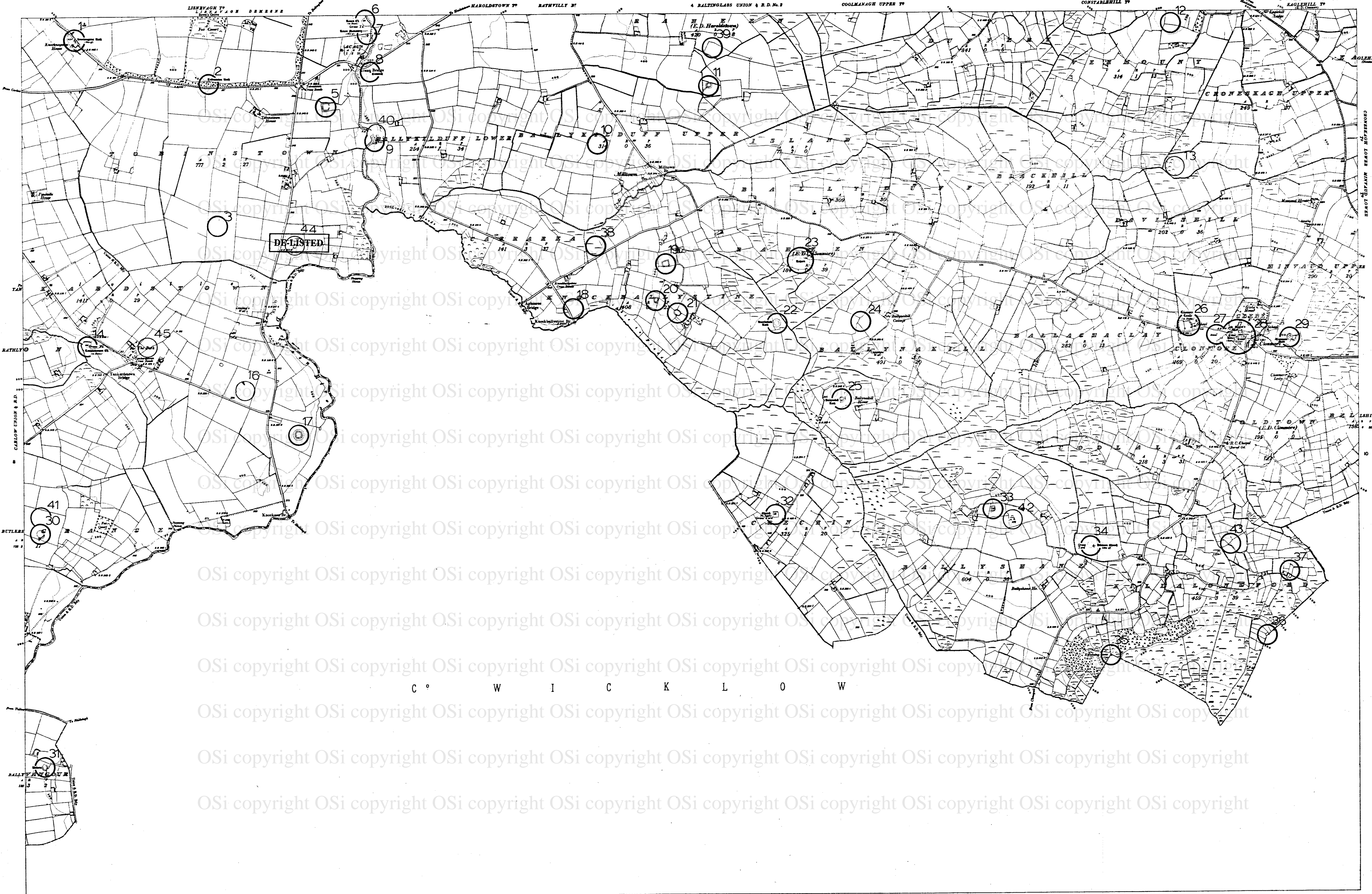


Revised in 1950. Revised in 1960. KELLISTOWN WEST T^Y
 Licensed in 1950-6. Levels revised in 1960 & 62.

CHARACTERISTICS AND SYMBOLS		
County	Townland	Trigonometrical Station
Barony	Municipal Ward	Antiquities
Parish	Contours	Antiquities (see 4)
The representation on this Map of a Road, Track, or Footpath, is not evidence of the existence of a right of way.		
Electricity Transmission Lines		

O.P.N. ARCHAEOLOGICAL SURVEY OF IRELAND	Sites & Monuments Record - Archaeological Constraint Map The areas outlined on this map are designed to give the approximate location of archaeological sites and assessments. They are not to be taken as indicating their precise extent or boundaries on the ground.	Date/Revision of map: 1998-99 Date of SMR detail: April 1995
---	--	---





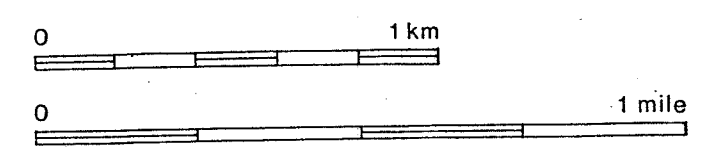
C ° W I C K L O W

Surveyed in 1859. Revised in 1906

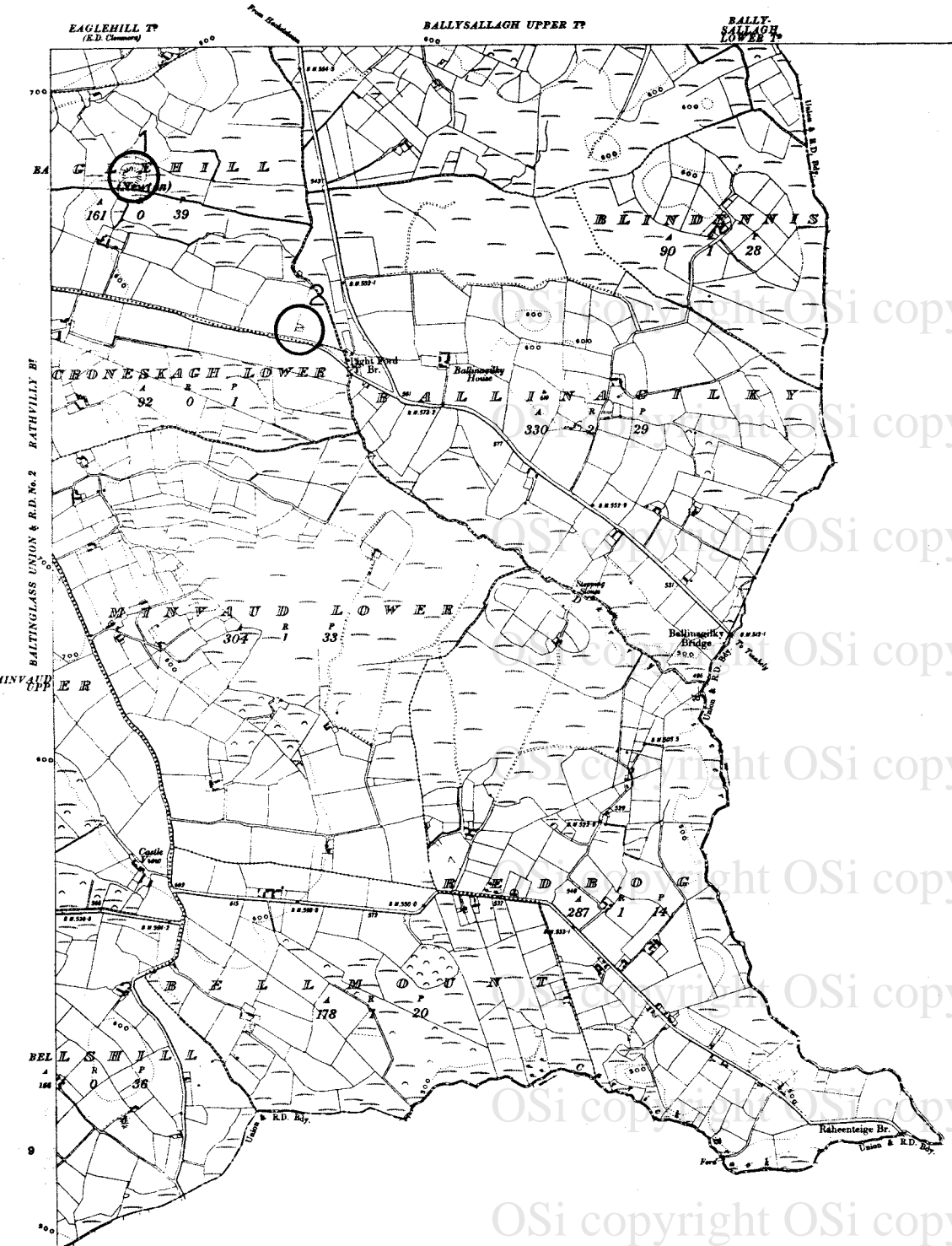
CHARACTERISTICS AND SYMBOLS		
County	Townland	Trigonometrical Station
Roadway	Municipal Ward	Antiquarian (Site of)
Parish	Contour	For other information see Characteristic Sheet

The Representation on this Map of a Road, Track, or Footpath, is no evidence of the existence of a right of way.

O.P.W. ARCHAEOLOGICAL SURVEY OF IRELAND	Sites & Monuments Record - Archaeological Constraint Map. The areas outlined on this map are designed to give the approximate location of archaeological sites and monuments. They are not to be taken as indicating their precise extent or boundaries on the ground.	Date/Edition of map: 1908 Date of SMR detail: April 1995
---	---	---



9-61. From P.S. 1908.




C O W I C K L O W

Surveyed in 1852. Revised in 1906.

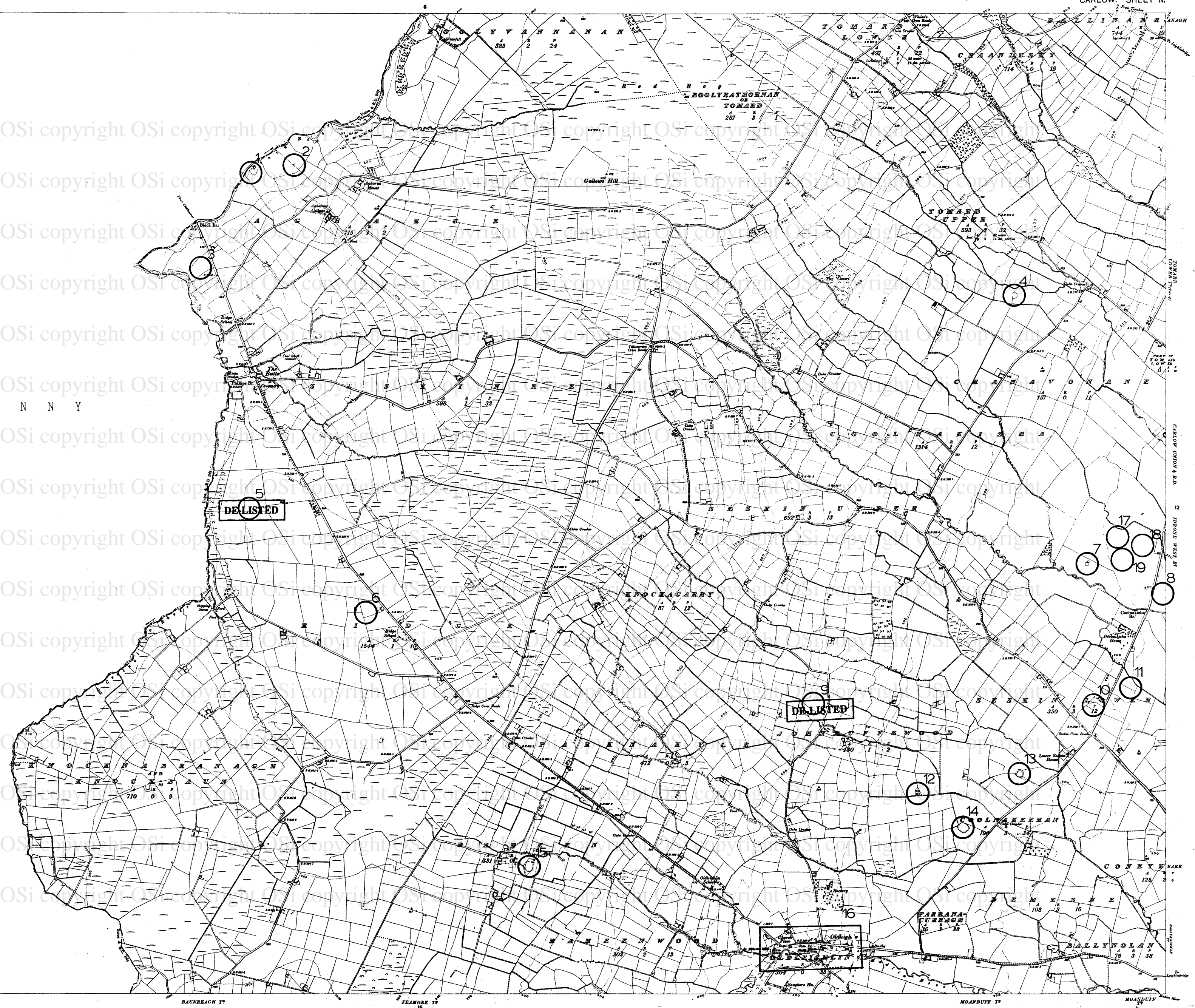
CHARACTERISTICS AND SYMBOLS			
County	Parish	Trigonometrical Station	feet
Barony	Municipal Ward	Indigenous (Site of)	
Parish	Contours	For other information see Characteristic Sheet	

The Representation on this Map of a Road, Track, or Footpath is no evidence of the existence of a right of way.

O.P.W. ARCHAEOLOGICAL SURVEY OF IRELAND	Sites & Monuments Record - Archaeological Constraint Map The areas outlined on this map are designed to give the approximate location of archaeological sites and monuments. They are not to be taken as indicating their precise extent or boundaries on the ground.	Date/Revision of map: 1908 Date of SMR detail: April 1995
---	--	--



C^o K I L K E N N Y

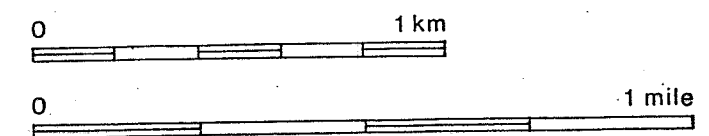


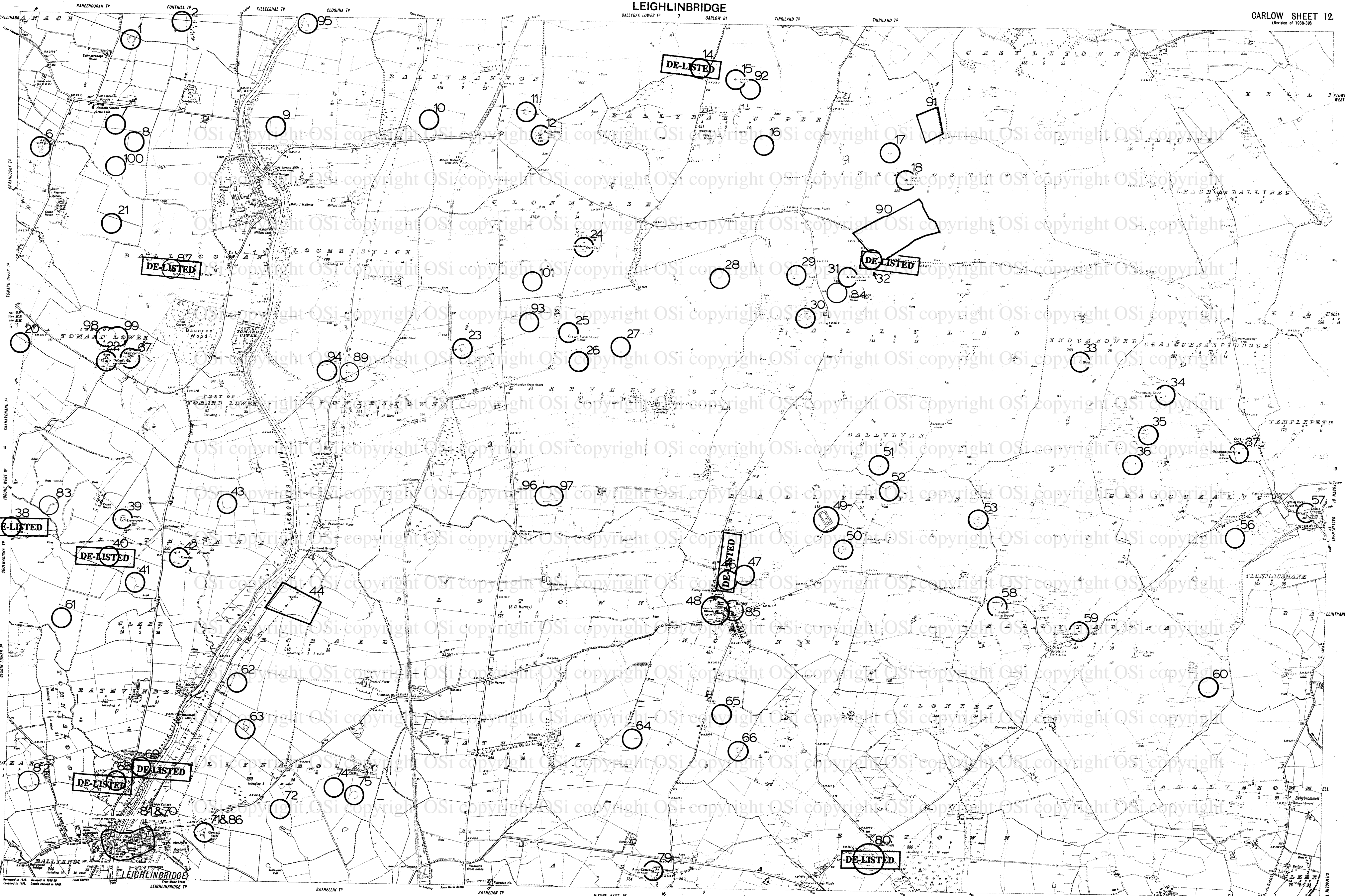
Surveyed in 1839. Revised in 1905-6.

CHARACTERISTICS AND SYMBOLS		EPIGRAMMETRIC STATIONS	
Group	Triangular	Antiquities (Site of)	▲
Barony	Municipal Walls	For other information see Characteristic Sheet	+
Road	Contours		

The Representation on this Map of a Road, Track, or Footpath, is no evidence of the existence of a right of way.

O.P.W. ARCHAEOLOGICAL SURVEY OF IRELAND	Sites & Monuments Record - Archaeological Constraint Map The areas outlined on this map are designed to give the approximate location of archaeological sites and monuments. They are not to be taken as indicating their precise extent or boundaries on the ground.	Date/Edition of map: 1908 Date of SMR detail: April 1995
---	--	---



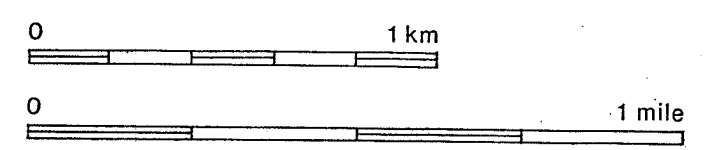


CHARACTERISTICS AND SYMBOLS

County	Townland	Trigonometrical Station
Barony	Municipal Ward	Antiquities
Parish	Contour	Antiquities (see no.)

The representation on this Map of a Road, Track, or Footpath, is not evidence of the existence of a right of way. Electricity Transmission Lines x-----x

O.P.W. ARCHAEOLOGICAL SURVEY OF IRELAND	Sites & Monuments Record - Archaeological Constraint Map The areas outlined on this map are designed to give the approximate location of Archaeological sites and monuments. They are not to be taken as indicating their precise extent or boundaries on the ground.	Date/Revision of map: 1938-39 Date of SMR detail: April 1995
---	--	---





KILMAGLIN T^W CLONBULLOGUE ON BALLYCALLON T^W BALLINALLY T^W FORTH BY LARAH T^W CRAANPUR-SHERN T^W SKAGH T^W BOGGAN T^W SHERWOOD-PARK T^W DRUMMIN T^W BALLINTEMPLE T^W

CHARACTERISTICS AND SYMBOLS

County	Townland	Triangulation Station
Barony	Municipal Ward	Antiquities (Site of)
Parish	Contour	For other information see Characteristic Sheet.

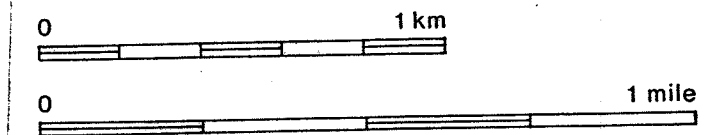
The representation on this map of a Road, Track, or Footpath, is an indication of the existence of a right of way.

O.P.M. ARCHAEOLOGICAL SURVEY OF IRELAND

Sites & Monuments Record - Archaeological Constraint Map

The areas outlined on this map are designed to give the approximate location of archaeological sites and monuments. They are not to be taken as indicating their precise extent or boundaries on the ground.

Date/Revision of map: 1908
Date of SMR detail: April 1995





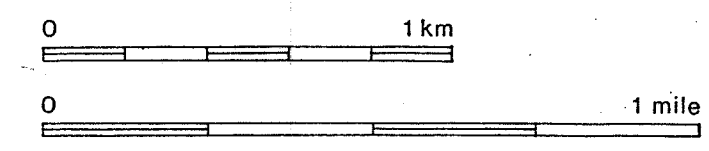
Surveyed 1873. Revised 1955. **BALLINTAMPLEY** **ST. MULLIN'S UPPER DF** **ORCHARD T^o**

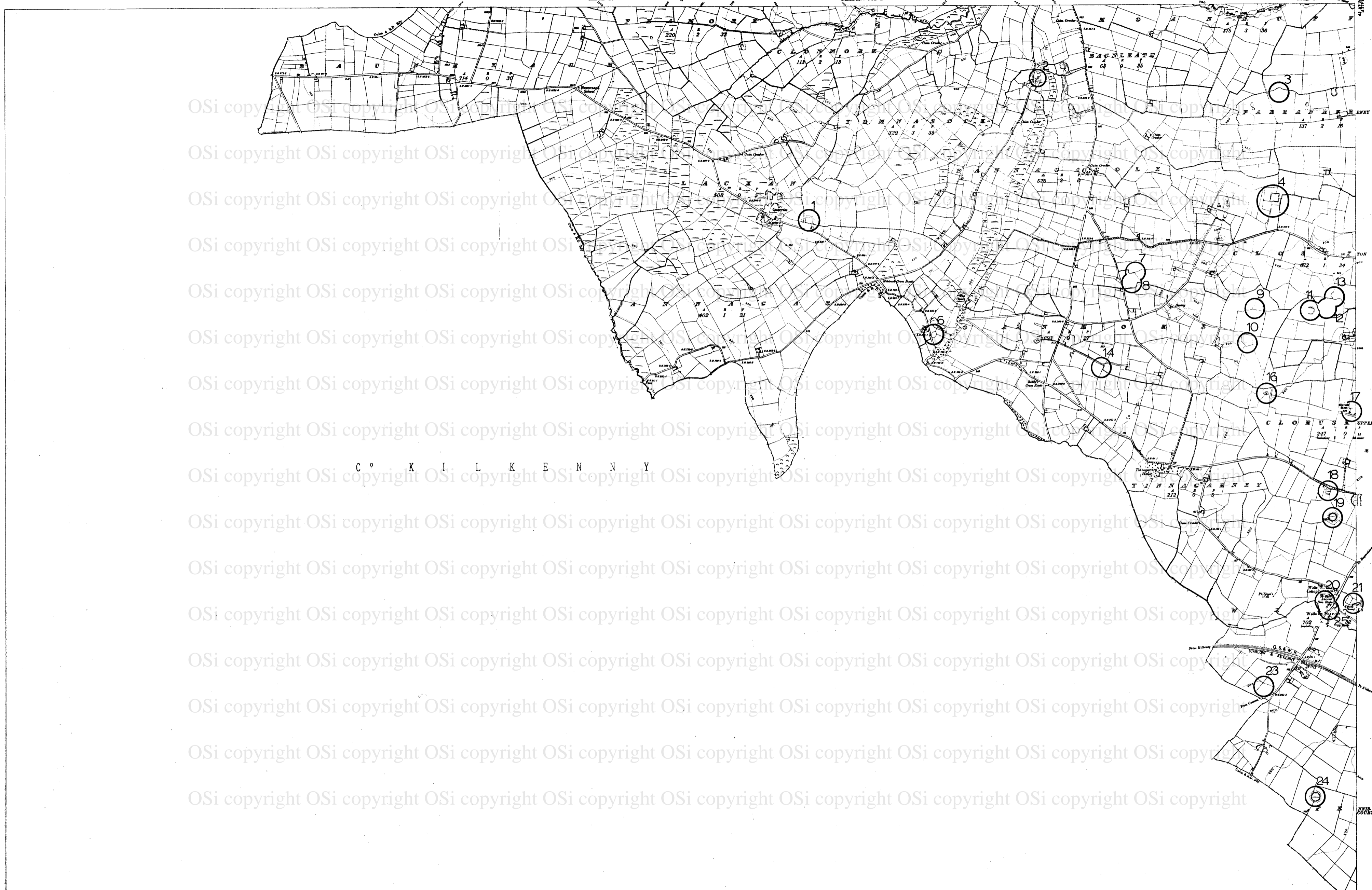
CHARACTERISTICS AND SYMBOLS

County	Ward (when not coincident with other boundaries)	Antiquarian (No. of ?)	Fort
Barony	County Borough, Borough, Urban	Topographical Station	
Parish (in Co. Dub. See A.U.D. 4th ed.)	District & Town	Electricity Transmission Lines	
Townland	When not coincident with other boundaries	Contours	

The representation on this Map of a Road, Track, or Footpath, is not evidence of the existence of a right of way. NOTE - UNAUTHORIZED REPRODUCTION INFRINGES STATE COPYRIGHT.

O.P.W. ARCHAEOLOGICAL SURVEY OF IRELAND	Sites & Monuments Record - Archaeological Constraint Map The areas outlined on this map are designed to give the approximate location of archaeological sites and monuments. They are not to be taken as indicating their precise extent or boundaries on the ground.	Date/Revision of map: 1995-39 Date of SMR detail: April 1995
---	--	---



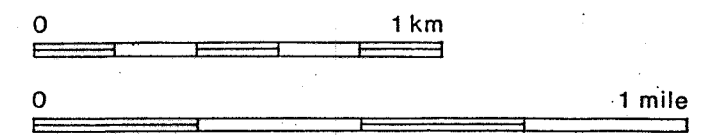


Surveyed in 1859. Revised in 1905-6.

CHARACTERISTICS AND SYMBOLS		
County	Townland	Trigonometrical Station
Road	Municipal Ward	Antiquarian Site of 1st Class
Water	Contours	For other information see Characteristic Sheet

The Representation on this Map of a Road, Track, or Footpath is no evidence of the existence of a right of way.

G.P.W. ARCHAEOLOGICAL SURVEY OF IRELAND	Sites & Monuments Record - Archaeological Constraint Map The areas outlined on this map are designed to give the approximate location of archaeological sites and monuments. They are not to be taken as indicating their precise extent or boundaries on the ground.	Date/Edition of map: 1908 Date of SMR detail: April 1995
---	--	---





<p>Surveyed in 1880. Revised in 1939-39. Licensed in 1988. Levels revised in 1994.</p>		<p>CHARACTERISTICS AND SYMBOLS</p> <table border="0"> <tr> <td>County</td> <td>Townland</td> <td>Trigonometrical Station</td> </tr> <tr> <td>Survey</td> <td>Municipal Ward</td> <td>Antiquities</td> </tr> <tr> <td>Parish</td> <td>Coastline</td> <td>Antiquities (cont.)</td> </tr> </table>		County	Townland	Trigonometrical Station	Survey	Municipal Ward	Antiquities	Parish	Coastline	Antiquities (cont.)	<p>O.P.W. ANTIARCHAEOLOGICAL SURVEY OF IRELAND</p>		<p>Sites & Monuments Record - Archaeological Constraint Map</p> <p>The areas outlined on this map are designed to give the approximate location of archaeological sites and monuments. They are not to be taken as indicating their precise extent or boundaries on the ground.</p>		<p>Date/Edition of map: 1939-39 Date of SMR detail: April 1995</p>		<p>CARLOW SHEET 16.</p>		<p>0 1 km</p> <p>0 1 mile</p>	
County	Townland	Trigonometrical Station																				
Survey	Municipal Ward	Antiquities																				
Parish	Coastline	Antiquities (cont.)																				



CHARACTERISTICS AND SYMBOLS

County	Topographical Station
Townland
Municipal Ward
Contour

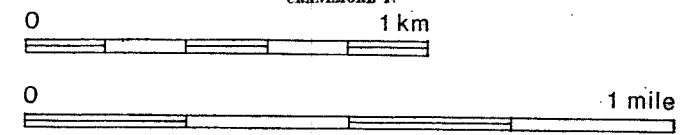
The Representation on the Map of a Road, Drain or Footpath is no evidence of the existence of a right of way.

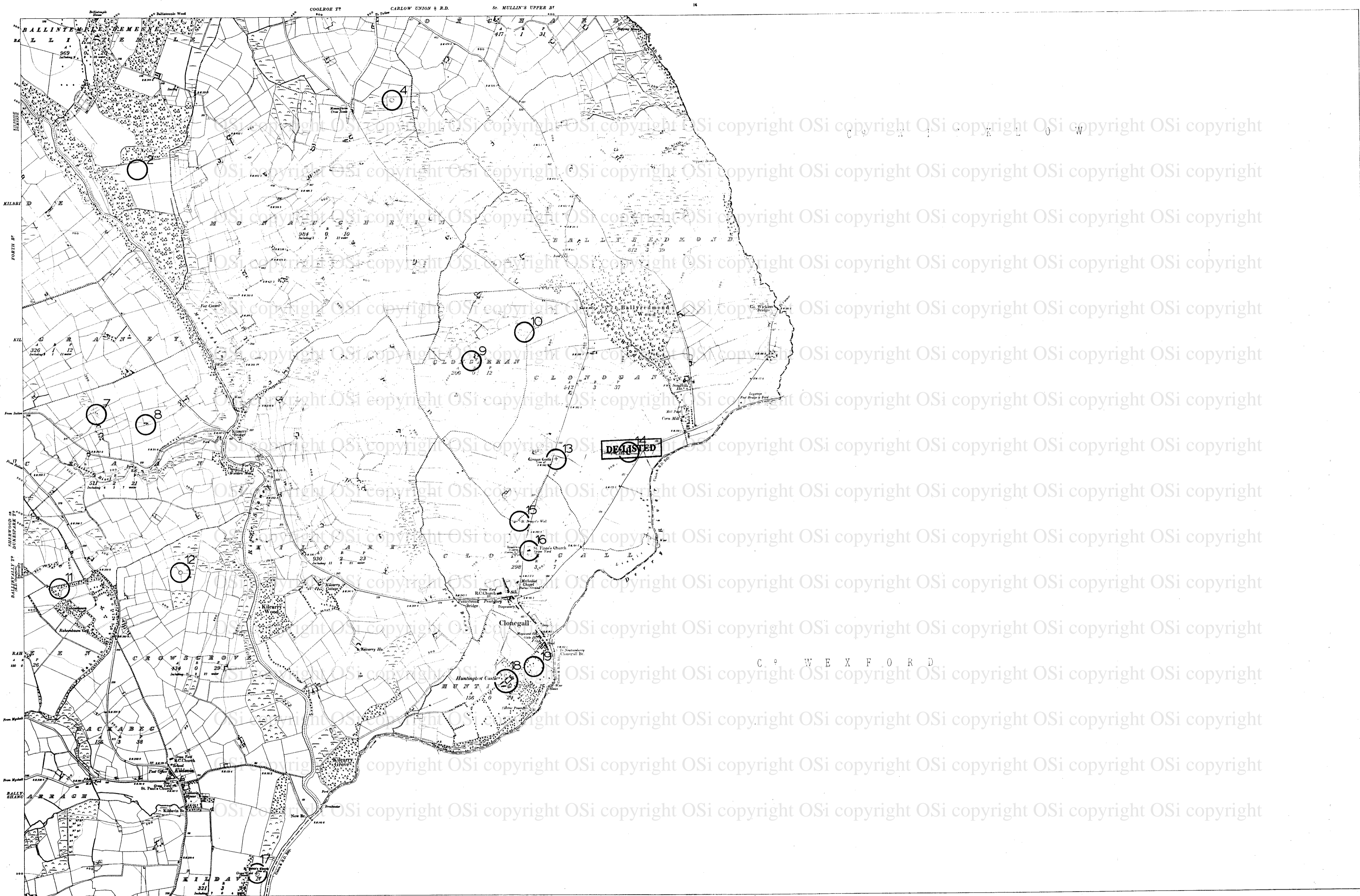
O.P.W.
 ANTI-ARCHAEOLOGICAL SURVEY
 OF IRELAND

Sites & Monuments Record - Archaeological Constraint Map.

The areas outlined on this map are designed to give the approximate location of archaeological sites and monuments. They are not to be taken as indicating their precise extent or boundaries on the ground.

Date/Revision of map:
 1908
 Date of SMR detail:
 April 1995



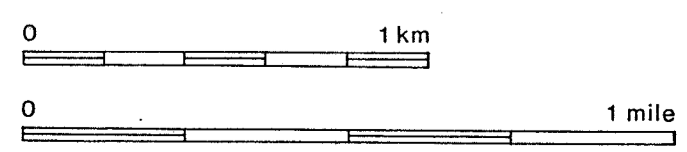


Surveyed in 1905-06.

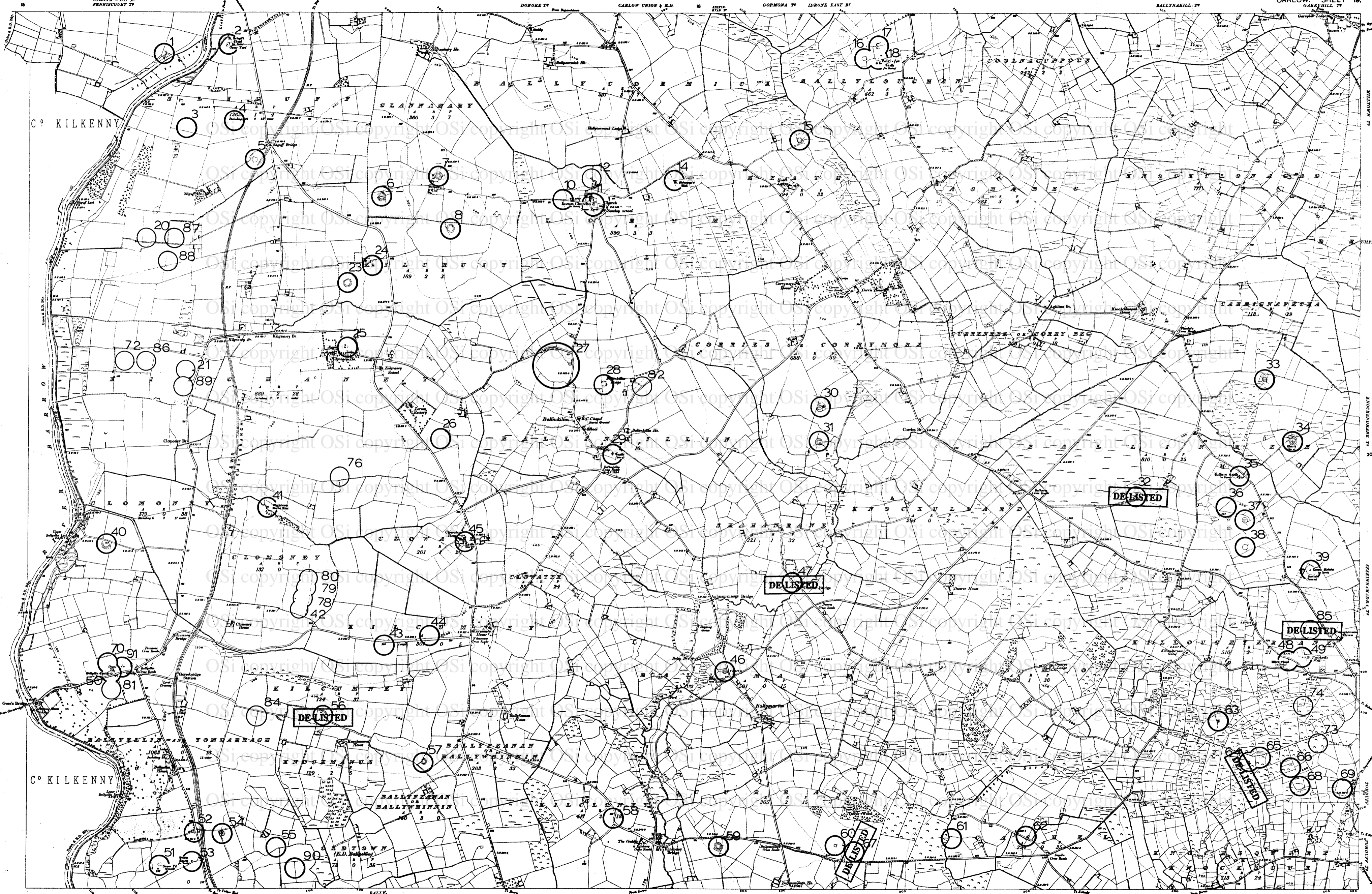
CHARACTERISTICS AND SYMBOLS

County	Ward (when not coincident with other boundaries)	Archeologist (No. of S.)	Foot
Barony	County Borough, Borough, Urban	Trigonometrical Station	▲
Parish (n. Co. Surv. Rev. & U.D. Act)	District & Town	Electricity Transmission Lines	—
Townland	When not coincident with other boundaries	Centres	●

O.P.W. ARCHAEOLOGICAL SURVEY OF IRELAND	Sites & Monuments Record - Archaeological Constraint Map The areas outlined on this map are designed to give the approximate location of archaeological sites and monuments. They are not to be taken as indicating their precise extent or boundaries on the ground.	Date/Revision of map: 1998-99 Date of SMR detail: April 1995
---	--	---



The representation on this Map of a Road, Track, or Footpath, is not evidence of the existence or right of way.



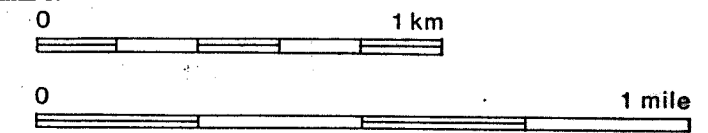
Surveyed in 1828. Revised in 1905-6.

CHARACTERISTICS AND SYMBOLS

County	Townland	Trigonometrical Station
Parish	Municipal Ward	Antiquarian (Site of)
Barony	County	For information see Characteristic Sheet

The Representation on this Map of a Road, Track, or Footpath is no evidence of the existence of a right of way.

O.P.M. Sites & Monuments Record - Archaeological Constraint Map
 OF IRELAND
 The areas outlined on this map are designed to give the approximate location of archaeological sites and monuments. They are not to be taken as indicating their precise extent or boundaries on the ground.
 Date/Edition of map: 1908
 Date of SMR detail: April 1995





Surveyed in 1858. Revised in 1905-6.

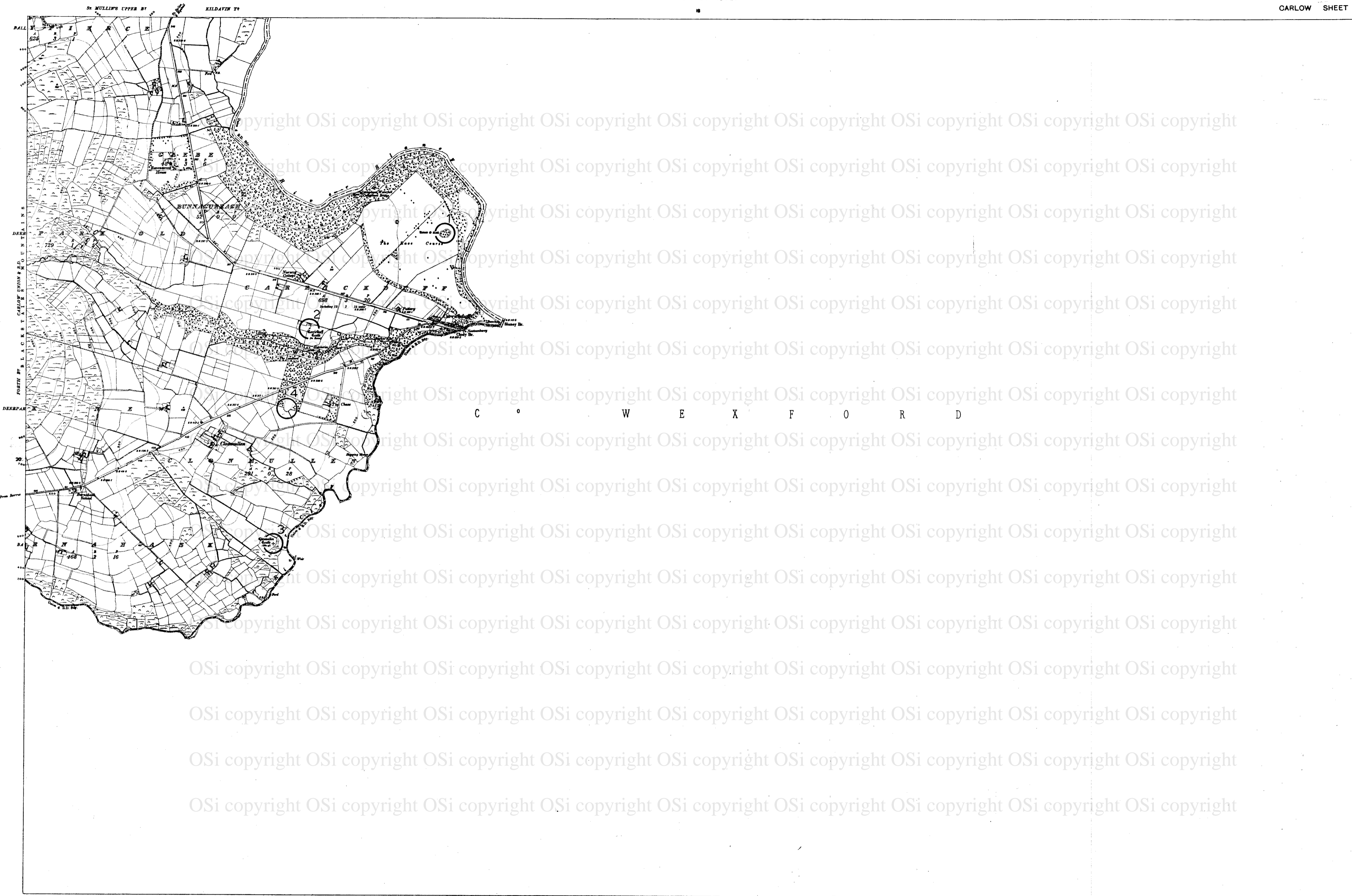
CHARACTERISTICS AND SYMBOLS

County	Townland	Trigonometrical Station
Barony	Municipal Ward	Abandoned Site
Road	Contour	For other information, see Characteristic Sheet.
The Representation on this Map of a Road, Track, or Footpath is no evidence of the existence of a right of way.		

O.P.N. ARCHAEOLOGICAL SURVEY OF IRELAND	Sites & Monuments Record - Archaeological Constraint Map. The areas outlined on this map are designed to give the approximate location of archaeological sites and monuments. They are not to be taken as indicating their precise extent or boundaries on the ground.	Date/Revision of map: 1908 Date of SMR detail: April 1995
---	---	--

0 1 km

0 1 mile




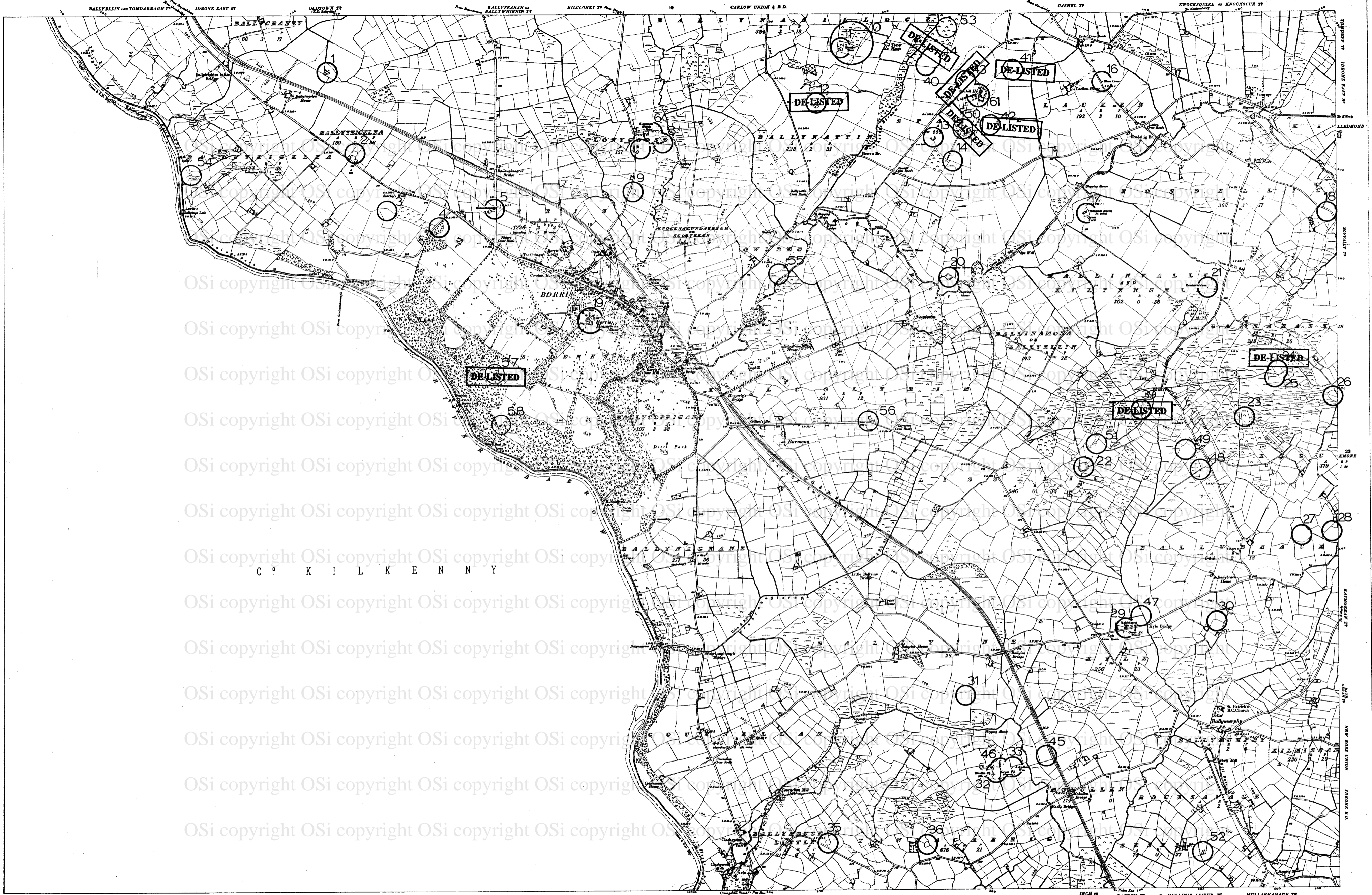
Surveyed in 1839 Revised in 1905-6

CHARACTERISTICS AND SYMBOLS		
County	Townland	Trigonometrical Station
Barony	Municipal Ward	Antiquarian Site of Interest
Parish	Contour	For other information see Characteristic Sheet

The Representation on this Map of a Road, Track, or Footpath, is no evidence of the existence of a right of way.

O.P.W. ARCHAEOLOGICAL SURVEY OF IRELAND	Sites & Monuments Record - Archaeological Constraint Map The areas outlined on this map are designed to give the approximate location of archaeological sites and monuments. They are not to be taken as indicating their precise extent or boundaries on the ground.	Date/Revision of map: 1908 Date of SMR detail: April 1995
---	--	--





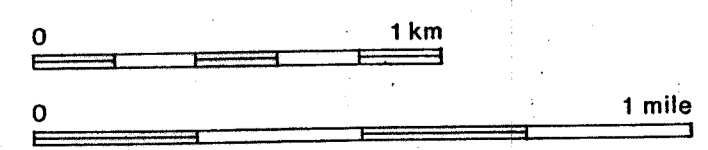
C O K I L K E N N Y

Surveyed in 1828. Revised in 1905-6.

CHARACTERISTICS AND SYMBOLS		
County	Parish	Triangulation Station
Barony	Municipal Ward	Antiquarian Site of Interest
Parish	Contour	For other information see Characteristics Sheet

The Representation on this Map of a Road, Track, or Footpath is no Evidence of the Existence of a Right of Way.

O.P.M. ARCHAEOLOGICAL SURVEY OF IRELAND	Sites & Monuments Record - Archaeological Constraint Map The areas outlined on this map are designed to give the approximate location of archaeological sites and monuments. They are not to be taken as indicating their precise extent or boundaries on the ground.	Date/edition of map: 1908 Date of SMR detail: April 1995
---	--	---





Surveyed in 1828. Revised in 1856. **MULLIN'S LOWER ST.** **WALKINSTOWN OR BALLYHARRAGH ST.** **BLACKROCK**

CHARACTERISTICS AND SYMBOLS

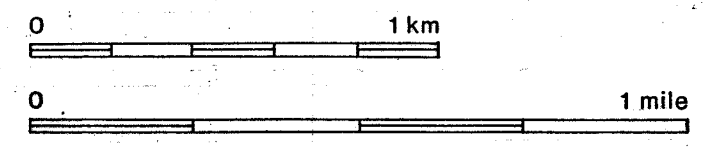
County	Townland	Trigonometrical Station
Barony	Municipal Ward	Height in Feet
River	Contour	For other information see Characteristic Sheet

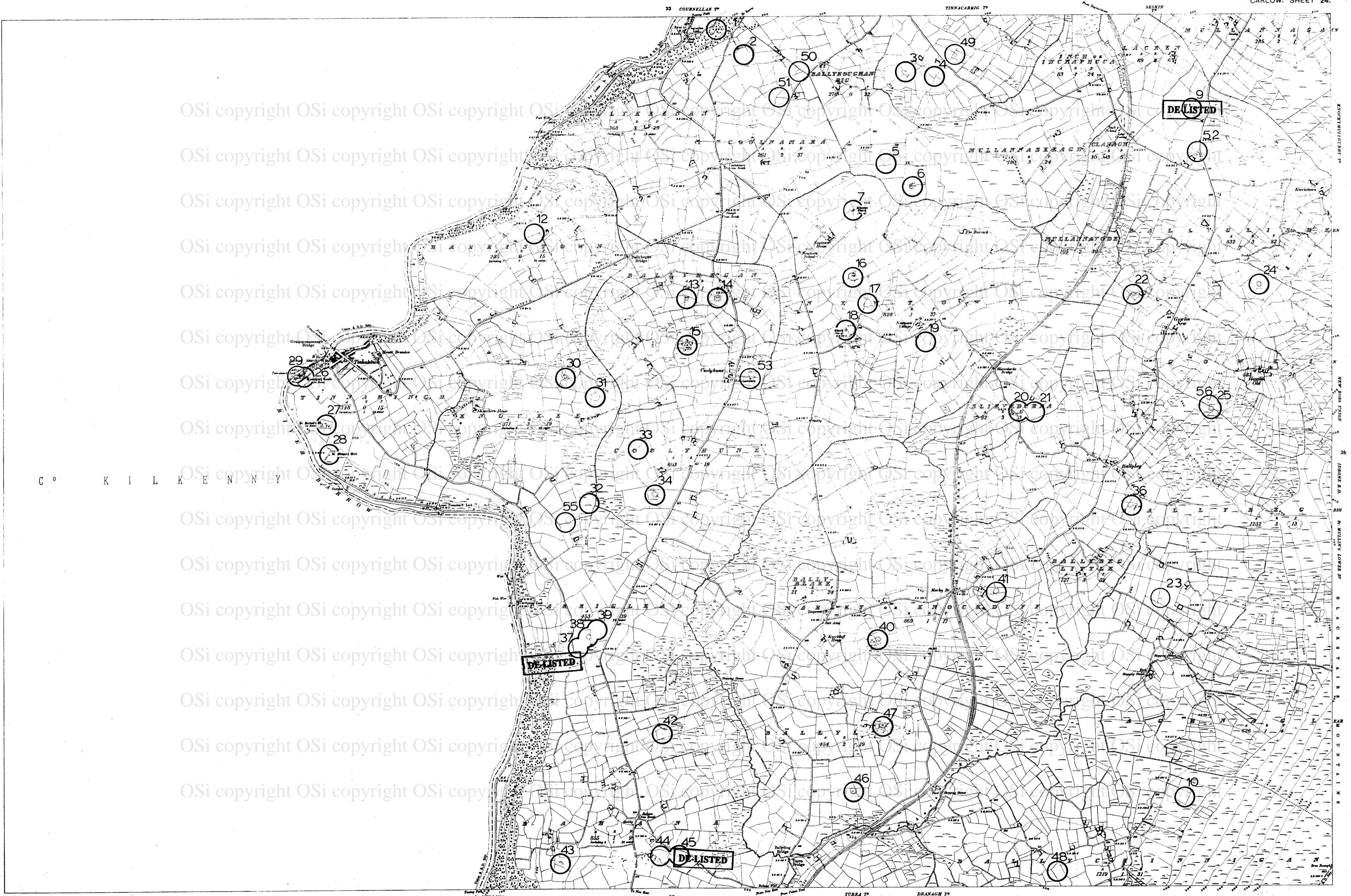
The Representation on this Map of a Road, Track, or Footpath, is no evidence of the existence of a right of way.

O.P.M. **Sites & Monuments Record - Archaeological Constraint Map.** **ARCHAEOLOGICAL SURVEY OF IRELAND**

The areas outlined on this map are designed to give the approximate location of archaeological sites and monuments. They are not to be taken as indicating their precise extent or boundaries on the ground.

Date/Edition of map: 1998
Date of SMR detail: April 1995





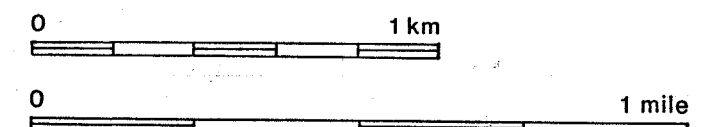
C O K I L K E N N Y

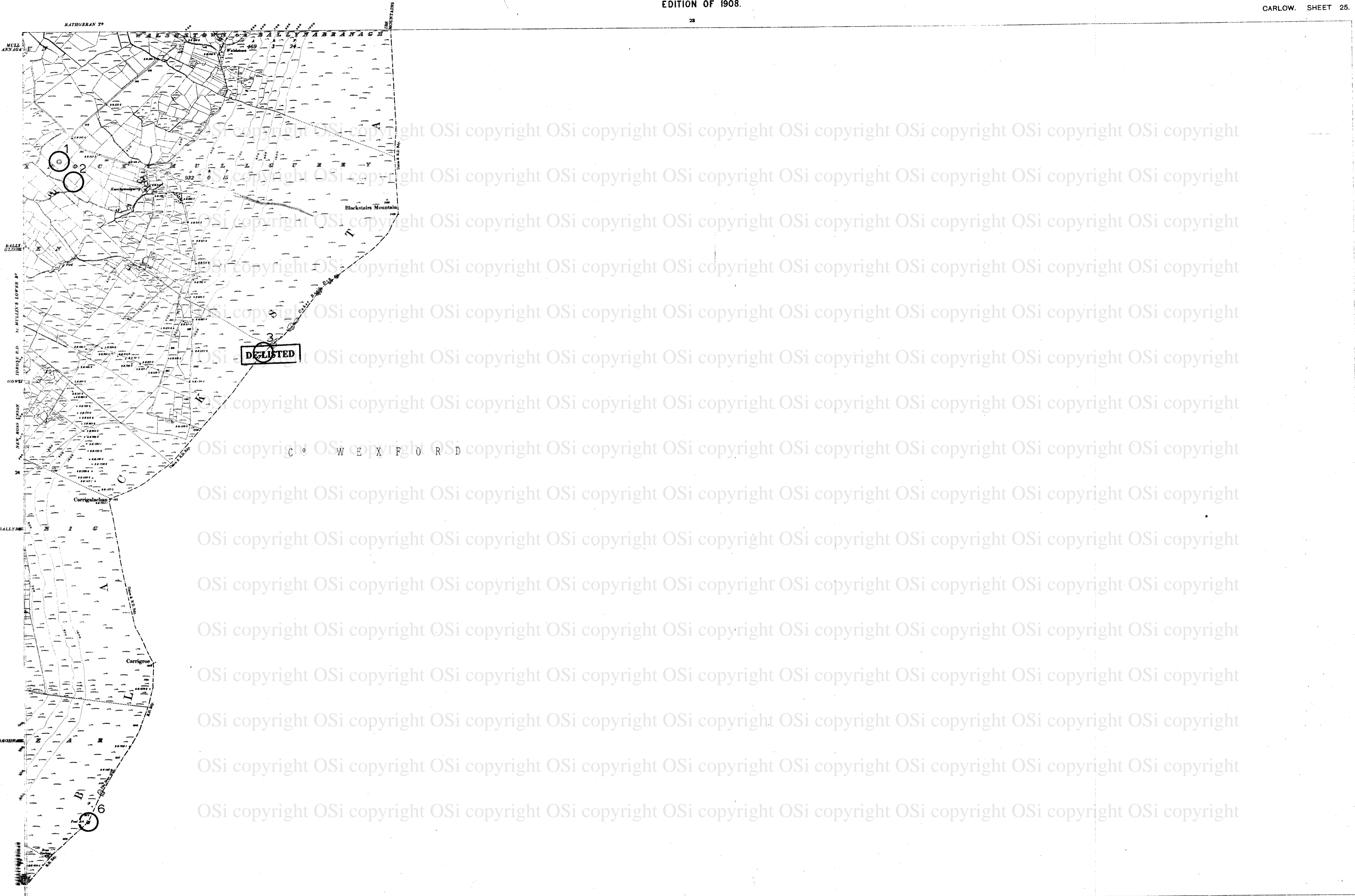
Surveyed in 1838. Revised in 1905.

CHARACTERISTICS AND SYMBOLS		
Geog. Contour	Townland	Trigonometrical Station
Barony	Municipal Ward	Antiquities (Site of)
Parish	Contour	For other information, see Characteristic Sheet

The Representation on this Map of a Book, Track, or Footpath, is no evidence of the existence of a right of way.

O.P.V. ARCHAEOLOGICAL SURVEY OF IRELAND	Sites & Monuments Record - Archaeological Constraint Map The areas outlined on this map are designed to give the approximate location of archaeological sites and monuments. They are not to be taken as indicating their precise extent or boundaries on the ground.	Date/Revision of map: 1908 Date of SMR detail: April 1995
---	--	--



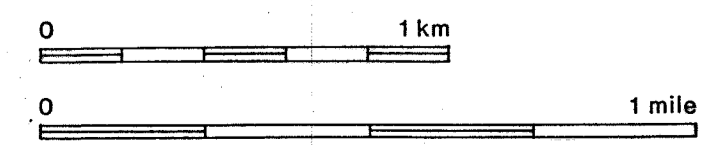


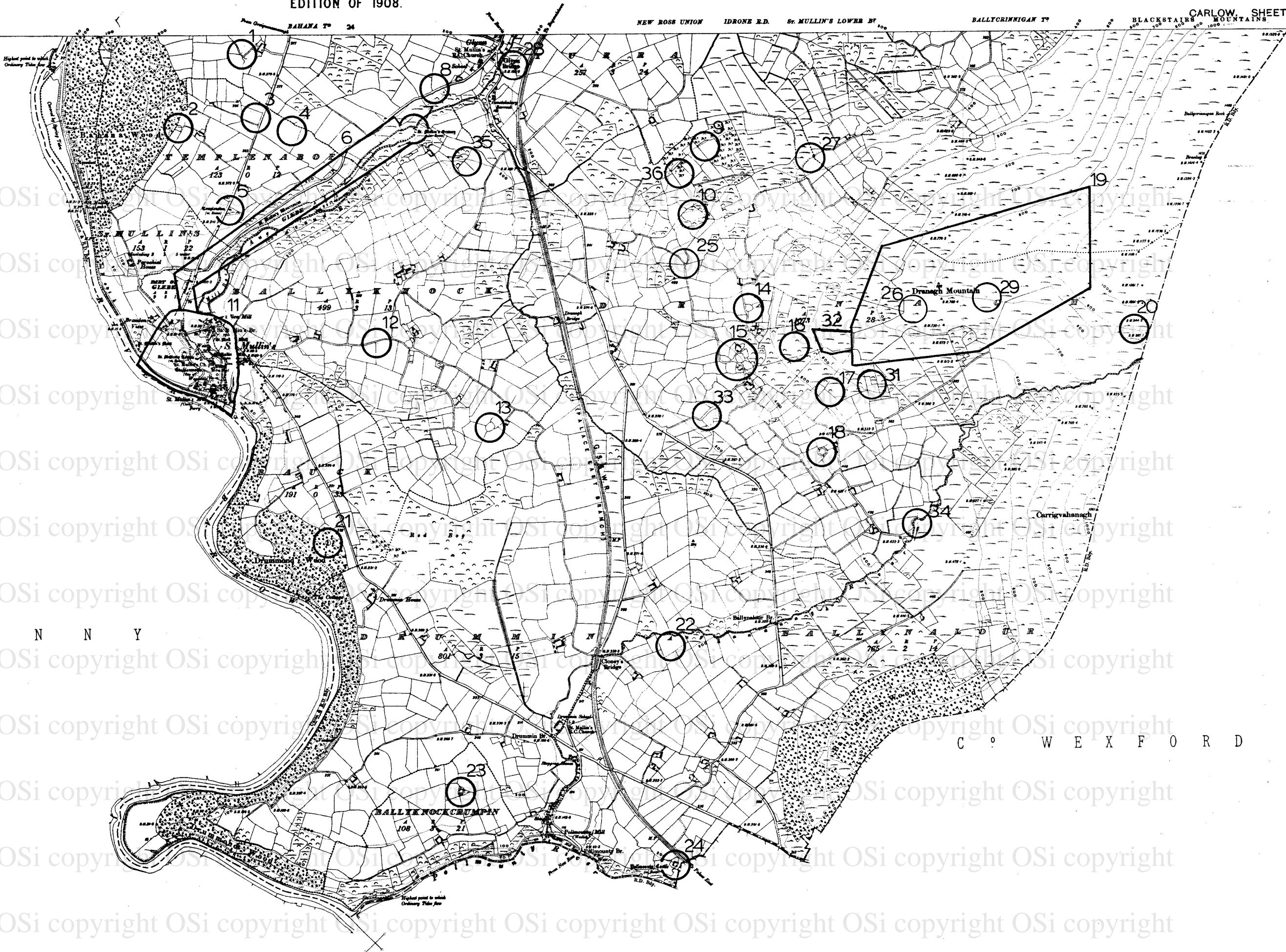
Surveyed in 1880. Revised in 1905.

CHARACTERISTICS AND SYMBOLS		
Contour	Triangulation Station	Foot
Barrow	Municipal Ward	Antiquities (Site of)
Church	Contours	For other information see Characteristic Sheet

The Representation on this Map of a Road, Track, or Footpath, is no evidence of the existence of a right of way.

O.P.W. ARCHAEOLOGICAL SURVEY OF IRELAND	Sites & Monuments Record - Archaeological Constraint Map. The areas outlined on this map are designed to give the approximate location of archaeological sites and monuments. They are not to be taken as indicating their precise extent or boundaries on the ground.	Date/Edition of map: 1908 Date of SMR detail: April 1995
---	---	---





C ° K I L K E N N Y

C ° W E X F O R D

CHARACTERISTICS AND SYMBOLS			
Group	Townland	Trigonometrical Station	
Roadway	Municipal Ward	Antiquities (Site of)	Foot
Parish	Contour	For other information see Characteristic Sheet	

O.P.W.	Sites & Monuments Record - Archaeological Constraint Map.	Date/Edition of map:
ARCHAEOLOGICAL SURVEY OF IRELAND	The areas entitled on this map are designed to give the approximate location of archaeological sites and monuments. They are not to be taken as indicating their precise extent or boundaries on the ground.	1908
		Date of SMR detail: April 1995

