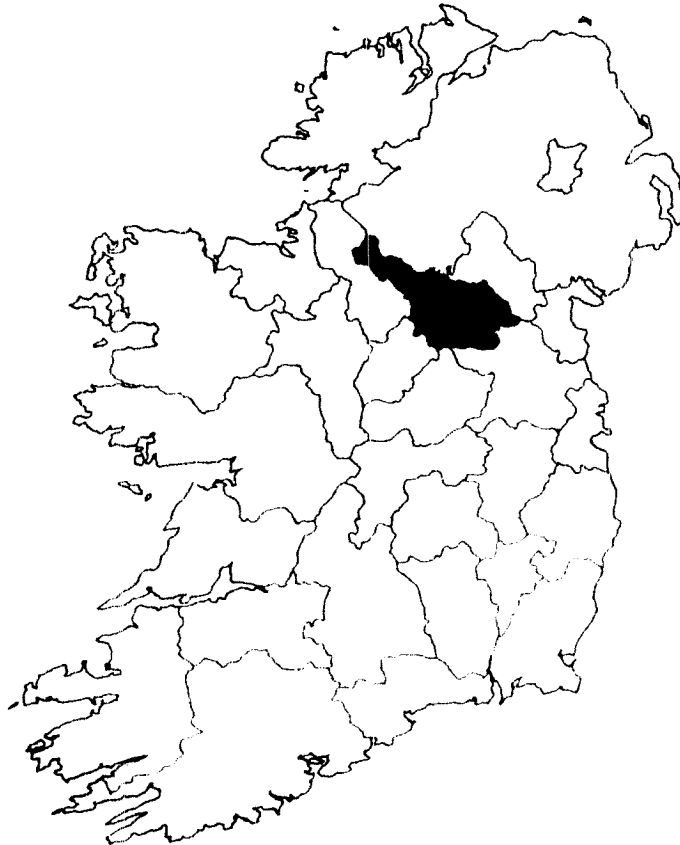


Recorded Monuments

**Protected under Section 12 of the
National Monuments (Amendment) Act, 1994**

County Cavan



RECORD OF MONUMENTS AND PLACES

as Established under Section 12 of the National Monuments
(Amendment) Act 1994

COUNTY CAVAN

Issued By
National Monuments and Historic Properties Service
1997

Establishment and Exhibition of Record of Monuments and
Places under Section 12 of the National Monuments
(Amendment) Act 1994

Section 12 (1) of the National Monuments (Amendment) Act 1994 states that the Commissioners of Public Works in Ireland

"shall establish and maintain a record of monuments and places where they believe there are monuments and the record shall be comprised of a list of monuments and such places and a map or maps showing each monument and such place in respect of each county in the State."

Section 12 (2) of the Act provides for the exhibition in each county of the list and maps for that county in a manner prescribed by regulations made by the Minister for Arts, Culture and the Gaeltacht. The relevant regulations were made under Statutory Instrument No. 341 of 1994, entitled National Monuments (Exhibition of Record of Monuments) Regulations, 1994.

This manual contains the list of monuments and places recorded under Section 12 (1) of the Act for the County of Cavan which is exhibited along with the set of maps for the County of Cavan showing the recorded monuments and places.

Protection of Monuments and Places included in the Record

Section 12 (3) of the Act provides for the protection of monuments and places included in the record stating that

"When the owner or occupier (not being the Commissioners) of a monument or place which has been recorded under subsection (1) of this section or any person proposes to carry out, or to cause or permit the carrying out of, any work at or in relation to such monument or place, he shall give notice in writing of his proposal to carry out the work to the Commissioners and shall not, except in the case of urgent necessity and with the consent of the Commissioners, commence the work for a period of two months after having given the notice."

A person contravening this requirement for two months notification to the Commissioners of Public Works in Ireland of proposed works at or in relation to a recorded monument or place shall (under Section 13 of the Act) be guilty of an offence and be liable on summary conviction to a maximum penalty of a £1000 fine and 12 months imprisonment and on conviction on indictment to a maximum penalty of a £50,000 fine and 5 years imprisonment.

It should also be noted that Section 16 of the National Monuments (Amendment) Act 1994 amended the National Monuments (Amendment) Act 1987 (the Act of 1987) so that under Section 2 (1) (a) (iv) of that Act **the use or possession of a detection device**

"in, or at the site of, a monument recorded under section 12 of the National Monuments (Amendment) Act, 1994,"

is prohibited otherwise than in accordance with a consent of the Commissioners of Public Works in Ireland granted under the provisions of Section 2 of the Act of 1987.

A person contravening the above provisions relating to use or possession of detection devices shall (under Section 2 (5) of the Act of 1987) be guilty of an offence and be liable (under Section 23 (1) of the Act of 1987) on summary conviction to a maximum penalty of a £1000 fine and 6 months imprisonment or on conviction on indictment to a maximum penalty of a £50,000 fine and 12 months imprisonment.

It should be further noted that under Section 7 (1) (a) of the National Monuments (Amendment) Act 1994 a member of the Garda Síochána may without warrant seize and detain:

"a detection device found in, at the site of, or in the vicinity of"
a monument recorded under Section 12 of the Act unless the person in possession of the device has a consent of the Commissioners of Public Works in Ireland in accordance with the provisions of Section 2 of the Act of 1987.

Information forming the Basis for the Record

The information on which the list of monuments and places for each county and the maps showing those monuments and places is based is derived from that used for the non-statutory Sites and Monuments Records previously issued for each county by the National Monuments and Historic Properties Service, but certain monuments have been added and certain entries in the Sites and Monuments Records have not been transferred into the statutory record as they refer to features which have been found on inspection not to merit inclusion in that record or they cannot be located with sufficient accuracy to be so included.

Format of List

The recorded monuments and places in each county are numbered according to the Ordnance Survey Maps of the scale of Six Inches to One Mile ("6 Inch Sheets") for the county, and the entry for each monument and place is arranged in five columns under the following headings (the abbreviation used in the actual list is given in brackets after each):

- 1 Monument Number (MON. NO.)
- 2 Ordnance Survey 6-Inch Sheet Number/Plan/Trace (SH/PL/TR)
- 3 National Grid Co-ordinates (NAT. GRID)
- 4 Townland Name(s) (TOWNLAND)
- 5 Classification

1 Monument Number

This refers to the unique identifying number given to both monuments and places entered in the record and is given in a form similar to the following example which refers to the first monument or place on the first Ordnance Survey 6 Inch Sheet for County Cavan:

CV001-001—

Each county has been given a two letter identifying code, and this forms the first element in the identifying number. The next element (in the above example the 001-coming after the county code) gives the number of the Ordnance Survey 6 Inch map on which the monument is located. The dash is so as to allow for Ordnance Survey

Sheets with A and B inserts and in such cases the Sheet number would be given in the form (for example) 001A or 001B as appropriate.

The last element gives the number of the monument or place within the sequence of monument numbers on the particular Ordnance Survey 6 Inch Sheet - in the above example this is the 001— at the end. The first two of the three dashes at the end allow monuments or places situated in close proximity to each other or closely associated with each other to be given one overall monument number but at the same time be individually identified through the use of sub-numbering in the form (for example) 00101-, 00102-, 00103-, etc., as appropriate. The final dash is to allow for a situation where a monument or place is divided between two or more Ordnance Survey 6 Inch Sheets in which case an asterisk is placed at the end of the second and subsequent monument numbers relating to that monument or place, thus giving (for example) the form 001—*.

Non-Sequential Numbering

Gaps in the sequence of monument numbers for any particular Ordnance Survey 6 Inch Sheet are the result of entries in the non-statutory Sites and Monuments Record having been subsumed in one monument number in the statutory record or, for the reasons given in the section headed "**Information forming the Basis for the Record**", the non-transferral of certain entries in the non-statutory Sites and Monuments Record to the statutory record.

2 Ordnance Survey 6 Inch Sheet Number/Plan/Trace

Each Ordnance Survey 6 Inch Sheet is divided into sixteen equal parts known as Plans, and each of these Plans is divided into six equal parts known as Traces. The general position of a monument or place on an Ordnance Survey 6 Inch Sheet can thus be given by use of the Plan and Trace system.

3 National Grid Co-ordinates

The ten-figure co-ordinates given in this column indicate the position of each monument or place with reference to the National Grid.

4 Townland Name(s)

The townland or townlands in which a monument or place is situated are given in this column.

5 Classification

The classification gives a brief indication of the nature of each recorded monument or place.

Format of Maps

The maps on which the recorded monuments and places are shown are reduced copies of Ordnance Survey Maps of the scale of Six Inches to One Mile ("6 Inch Sheets"), i.e. 1:10,560. The resulting maps are at a scale of approximately 1:12,500. As explained in the section "Format of List" the recorded monuments and places are listed and numbered according to Ordnance Survey 6 Inch Sheet.

Way in which Monuments and Places are Shown

The recorded monuments and places are shown on the maps by being circled or boxed in as appropriate by a black line. In some cases several monuments or places are circled or boxed in together because of their close proximity to, or association with, each other. The circles and boxes around the recorded monuments and places are intended to show them but not to define their exact extent.

Referring from the Maps to the List

A shortened version of the appropriate monument number as given in the list is printed in large characters beside each circle or box. The elements of the monument number indicating the 6 Inch Sheet number and county code are omitted. For example, the first monument or place on the first 6 Inch Sheet for County Cavan has the monument number CV001-001— as explained in the section "Format of List". The circle or box showing that monument or place on the map has the number 1 printed beside it. The next recorded monument or place on the first 6 Inch Sheet for County Cavan has the monument number CV001-002— and the appropriate circle or box on the map will have the number 2 printed beside it.

The sequence of numbering of the monuments and places on each Ordnance Survey 6 Inch Sheet generally runs from left to right across that sheet in roughly horizontal bands, but monuments or places added after the completion of the initial numbering have been placed at the end of the numerical sequence.

Address for Inquiries, Notifications and Applications

Inquiries, notifications of proposed works at or in relation to recorded monuments or places or applications for consent for the use of detection devices should be sent to the following address:

**National Monuments and Historic Properties Service,
51 St. Stephen's Green,
Dublin 2.
Tel. (01) 6613111**

Availability of Acts and Regulations

The Acts and Regulations referred to above are available for purchase from:

**The Government Publications Sales Office,
Sun Alliance House,
Molesworth Street,
Dublin 2.
Tel. (01) 6613111**

TAIFEAD AR SHÉADCHOMHARTHAÍ AGUS
ÁITEANNA

mar a Bunaíodh faoi Alt 12 d'Acht na Séadchomharthaí Náisiúnta (Leasú), 1994

CONTAE AN CHABHÁIN

Arna Eisiúint Ag

An tSeirbhís Séadchomharthaí Náisiúnta agus Maoine Stairiúla
1997

Taifead ar Shéadchomharthaí agus Áiteanna a Bhunú agus a
Thaispeáint faoi Alt 12 d'Acht na Séadchomharthaí Náisiúnta
(Leasú), 1994

Sonraítear in Alt 12 (1) d'Acht na Séadchomharthaí Náisiúnta (Leasú), 1994 go
ndéanfaidh Coimisinéirí na nOibreacha Poiblí in Éirinn

*"taifead a bhunú agus a choimeád ar bun ar na séadchomharthaí agus na
háiteanna a gcreideann siad go bhfuil séadchomharthaí iontu agus is éard a bheidh
sa taifead liosta de shéadchomharthaí agus de na háiteanna sin maille le léarscáil
nó léarscáileanna ina dtaispeánfar gach séadchomhartha agus an áit sin i ndáil le
gach contae sa Stát."*

Foráiltear le hAlt 12 (2) den Acht go dtaispeánfar an liosta agus na léarscáileanna i
ngach contae don chontae sin ar bhealach a forordaíodh le rialacháin a rinne an
tAire Ealaíon, Cultúir agus Gaeltachta. Rinneadh na rialacháin iomchuí faoi
Ionstraim Reachtúil Uimh. 341 de 1994, dar teideal Rialacháin na Séadchomharthaí
Náisiúnta (Taifead ar Shéadchomharthaí a Thaispeáint), 1994.

Sa lámhleabhar seo tá liosta de na séadchomharthaí agus de na háiteanna a
taifeadadh faoi Alt 12 (1) den Acht do Chontae an Chabháin a thaispeántar in
eindí leis an tsraith léarscáileanna do Chontae an Chabháin a dtaispeántar na
séadchomharthaí agus na háiteanna atá taifeadta.

Séadchomharthaí agus Áiteanna a áirítear sa Taifead a Chosaint

Foráiltear le hAlt 12 (3) den Acht go gcosnófar séadchomharthaí agus áiteanna a áirítear sa taifead agus sonraítear ann -

"I gcás go mbeartaíonn úinéir nó áititheoir (nach iad na Coimisinéirí iad) séadchomhartha nó áite atá taifeadta faoi fho-alt (1) den alt seo, nó go mbeartaíonn aon duine, aon obair a dhéanamh, nó go gcuireann sé faoi deara nó go gceadaíonn sé aon obair a dhéanamh ag an séadchomhartha sin nó ag an áit sin, nó i ndáil leo, tabharfaidh sé fógra i scríbhinn do na Coimisinéirí go bhfuil sé beartaithe aige an obair a dhéanamh agus ní dhéanfaidh sé, ach amháin i gcás fíorphráinne agus le toiliú na gCoimisinéirí, an obair a thosú go ceann tréimhse dhá mhí tar éis an fógra a bheith tugtha."

Aon duine a sháraíonn an riachtanas seo maidir le fógra dhá mhí a thabhairt do Choimisinéirí na nOibreacha Poiblí in Éirinn i dtaca le hoibreacha atá beartaithe ag séadchomhartha nó áit thaifeadta, nó i ndáil leo, beidh sé ciontach i gcion (faoi Alt 13 den Acht) agus dlífeair, ar é a chiontú go hachomair, uasphionós d'fhíneáil £1000 agus príosúnacht 12 mhí agus, ar é a chiontú ar díotáil, uasphionós d'fhíneáil £50,000 agus príosúnacht 5 bliana, a chur air.

Ba chóir a thabhairt faoi deara leis go ndearnadh Acht na Séadchomharthaí Náisiúnta (Leasú), 1987 (Acht 1987) a leasú le hAlt 16 d'Acht na Séadchomharthaí Náisiúnta (Leasú), 1994 ionas, faoi Alt 2 (1) (a) (iv) den Acht sin, go gcoisctear feiste bhraite a úsáid nó seilbh a bheith ar fheiste bhraite

"i séadchomhartha nó ag láithreán séadchomhartha a bheidh taifeadta faoi alt 12 d'Acht na Séadchomharthaí Náisiúnta (Leasú), 1994,"
seachas le toiliú Choimisinéirí na nOibreacha Poiblí in Éirinn arna dheonú faoi fhorálacha Alt 2 d'Acht 1987.

Duine a sháraíonn na forálacha thuas i ndáil le feistí braite a úsáid nó seilbh a bheith ar fheistí braite, beidh sé ciontach i gcion (faoi Alt 2 (5) d'Acht 1987) agus dlífeair (faoi Alt 23 (1) d'Acht 1987), ar é a chiontú go hachomair, uasphionós d'fhíneáil £1000 agus príosúnacht 6 mhí nó, ar é a chiontú ar díotáil, uasphionós d'fhíneáil £50,000 agus príosúnacht 12 mhí, a chur air.

Ba chóir a thabhairt faoi deara, de bhreis air sin, go bhféadfaidh comhalta den Gharda Síochána, faoi Alt 7 (1) (a) d'Acht na Séadchomharthaí Náisiúnta (Leasú), 1994,

"feiste bhraite a fhaightear i séadchomhartha, ag láithreán séadchomhartha, nó i gcomharsanacht séadchomhartha"

ar séadchomhartha é atá taifeadta faoi Alt 12 den Acht, a urghabháil agus a choinneáil gan bharántas mura bhfuil toiliú Choimisinéirí na nOibreacha Poiblí in Éirinn faighte ag an duine a bhfuil seilbh aige ar an bhfeiste de réir fhorálacha Alt 2 d'Acht 1987.

Faisnéis atá mar Bhonn don Taifead

Maidir leis an bhfaisnéis ar a bhfuil liosta na séadchomharthaí agus na n-áiteanna do gach contae agus na léarscáileanna a thaispeánann na séadchomharthaí agus na háiteanna sin bunaithe, tagann sí ón bhfaisnéis sin a úsáideadh do na Taifid ar Láithreáin agus ar Shéadchomharthaí neamhrechtúla a d'eisigh an tSeirbhís Séadchomharthaí Náisiúnta agus Maoine Stairiúla roimhe seo do gach contae, ach cuireadh séadchomharthaí áirithe leo agus níor aistríodh iontrálacha áirithe sna Taifid ar Láithreáin agus ar Shéadchomharthaí isteach sa taifead reachtúil mar go dtagraíonn siad do ghnéithe a bhfuarthas amach arna n-iniúchadh nach dtuilleann siad go gcuirfí isteach sa taifead sin iad nó nach féidir iad a aimsiú le dóthain cruinnis le go gcuirfí isteach iad.

Leagan Amach an Liosta

Tá na séadchomharthaí agus na háiteanna taifeadta i ngach contae uimhrithe de réir Léarscáileanna na Suirbhéireachta Ordanáis den scála Sé Orlach in aghaidh an Mhíle ("Bileoga 6 Orlach") don chontae, agus leagtar amach an iontráil do gach séadchomhartha agus áit i gcúig cholún faoi na ceannteidil seo a leanas (tugtar an nod a úsáidtear sa liosta féin idir lúbíní i ndiaidh gach ceannteidil):

- 1 Uimhir an tSéadchomhartha (MON. NO.)
- 2 Uimhir / Plean / Rian Bhileog 6 Orlach na Suirbhéireachta Ordanáis (SH/PL/TR)
- 3 Comhordanáidí na hEangaí Náisiúnta (NAT.GRID.)
- 4 Ainm (neacha) Baile / Bailte Fearainn (TOWNLAND)
- 5 Aicmiú

1 Uimhir an tSéadchomhartha

Tagraíonn sé seo don uimhir aitheantais shainiúil a thugtar do na séadchomharthaí agus do na háiteanna araon a thaifeadtar sa taifead agus tugtar í sa bhfoirm chéanna leis an sampla seo a leanas a thagraíonn don chéad séadchomhartha nó áit ar an gcéad Bhileog 6 Orlach de chuid na Suirbhéireachta Ordanáis do Chontae an Chabháin:

CV001-001---

Tá cód aitheantais dhá litir tugtha do gach contae, agus is é seo atá mar chéad eilimint san uimhir aitheantais. Tugann an chéad eilimint eile (sa sampla thuas an 001- a thagann tar éis chód an chontae) an uimhir de chuid léarscáil 6 Orlach na Suirbhéireachta Ordanáis ar a bhfuil an séadchomhartha suite. Is amhlaidh atá an fhleasc ann chun soláthar a dhéanamh do Bhileoga na Suirbhéireachta Ordanáis le hiatáin A agus B agus sna cásanna sin thabharfaí uimhir na Bileoige san fhoirm (mar shampla) 001A nó 001B mar is iomchuí.

Tugann an eilimint deiridh uimhir an tséadchomhartha nó na háite laistigh de sheicheamh uimhreacha na séadchomharthaí ar an mBileog 6 Orlach áirithe de chuid na Suirbhéireachta Ordanáis, sa sampla thuas sin é an 001--- ag an deireadh. Tugann an chéad dá cheann de na trí fhleasc ag an deireadh deis ar uimhir shéadchomhartha amháin a thabhairt do shéadchomharthaí nó d'áiteanna atá suite gar dá chéile nó atá bainteach go dlúth le chéile ach san am céanna iad a aithint ina n-aonar trí fho-uimhriú a úsáid san fhoirm (mar shampla) 00101-, 00102-, 00103- etc. mar is iomchuí. Tá an fhleasc dheiridh ann chun soláthar a dhéanamh do chás ina bhfuil séadchomhartha nó áit roinnte idir dhá Bhileog 6 Orlach nó níos mó de chuid na Suirbhéireachta Ordanáis agus sa chás sin cuirtear réiltín ag deireadh an dara huimhir shéadchomhartha agus na huimhreacha ina dhiaidh sin a bhaineann leis an séadchomhartha sin nó leis an áit sin a thugann (mar shampla) an fhoirm 001-*

Uimhriú Neamh-Sheicheamhach

Is éard is cúis le bearnaí i seicheamh uimhreacha na séadchomharthaí d'aon Bhileog 6 Orlach ar leith de chuid na Suirbhéireachta Ordanáis gur cuireadh iontrálacha sa Taifead neamhrechtúil ar Láithreáin agus ar Shéadchomharthaí isteach in aon uimhir shéadchomhartha amháin sa taifead reachtúil nó, ar na cúiseanna a thugtar san alt dar teideal "Faisnéis atá mar Bhonn don Taifead", nár aistríodh iontrálacha áirithe sa Taifead neamhrechtúil ar Láithreáin agus ar Shéadchomharthaí isteach sa taifead reachtúil.

2 Uimhir / Plean / Rian Bhileog 6 Orlach na Suirbhéireachta Ordanáis

Tá gach Bileog 6 Orlach de chuid na Suirbhéireachta Ordanáis roinnte i sé chuid déag atá ar cóimhéis ar a dtugtar Pleananna, agus tá gach ceann de na Pleananna sin roinnte i sé chuid atá ar cóimhéis ar a dtugtar Rianta. Is féidir suíomh ginearálta séadchomhartha nó áite ar bhileog 6 Orlach na Suirbhéireachta Ordanáis a thabhairt mar sin trí úsáid a bhaint as córas an Phlean agus an Riain.

3 Comhordanáidí na hEangai Náisiúnta

Cuireann na comhordanáidí deich bhfigiúr a thugtar sa cholún seo suíomh gach séadchomhartha nó áite in iúl le tagairt don Eangach Náisiúnta.

4 Ainm (neacha) Baile / Bailte Fearainn

Tugtar sa cholún seo an baile nó na bailte fearainn ina bhfuil séadchomhartha nó áit.

5 Aicmiú

Tugann an t-aicmiú cur síos gairid ar chineál gach séadchomhartha nó áite atá taifeadta.

Leagan Amach na Léarscáileanna

Is é atá sna léarscáileanna ar a dtaispeántar na séadchomharthaí agus na háiteanna taifeadta cóipeanna laghdaithe de Léarscáileanna na Suirbhéireachta Ordanáis den scála Sé Orlach in aghaidh an Mhíle ("Bileoga 6 Orlach"), i.e. 1:10, 560. Na léarscáileanna atá ann dá thoradh sin tá siad ar scála de thart ar 1:12, 500. Mar a mhínítear sa roinn "**Leagan Amach an Liosta**", liostaítear agus uimhrítear séadchomharthaí agus áiteanna de réir Bhileog 6 Orlach na Suirbhéireachta Ordanáis.

An tSlí a dTaispeántar Séadchomharthaí agus Áiteanna

Taispeántar na séadchomharthaí agus na háiteanna taifeadta ar na léarscáileanna trí chiorcal nó bosca mar is iomchuí a chur timpeall orthu le líne dhubh. I gcásanna ar leith cuirtear ciorcal nó bosca timpeall ar roinnt séadchomharthaí nó áiteanna lena chéile toisc iad a bheith an-ghairid dá chéile nó bainteach le chéile. Na ciorcail agus na boscaí atá curtha timpeall ar na séadchomharthaí agus ar na háiteanna taifeadta tá siad beartaithe chun iad a thaispeáint ach gan a méid cruinn a shainiú.

Tagairt a dhéanamh ó na Léarscáileanna don Liosta

Déantar leagan giorraithe den uimhir shéadchomhartha iomchuí, mar a thugtar í sa liosta, a chlóbhualadh i gcarachtair mhóra in aice gach ciorcail nó bosca. Fágfar ar lár na heilimintí den uimhir shéadchomhartha a léiríonn uimhir na Bileoige 6 Orlach agus cód an chontae. Mar shampla, mar a mhínítear sa roinn "Leagan Amach an Liosta", tá an uimhir shéadchomhartha CV001-001— ag an gcéad séadchomhartha nó áit ar an gcéad Bhileog 6 Orlach do Chontae an Chabháin. Tá an uimhir 1 clóbhuailte in aice an chiorcail nó an bhosca a thaispeánann an séadchomhartha sin nó an áit sin ar an léarscáil. Tá an uimhir shéadchomhartha CV001-002— ag an gcéad séadchomhartha nó áit taifeadta eile ar an gcéad Bhileog 6 Orlach do Chontae an Chabháin agus beidh an uimhir 2 clóbhuailte in aice an chiorcail nó an bhosca iomchuí ar an léarscáil.

De ghnáth téann seicheamh uimhrithe na séadchomharthaí agus na n-áiteanna ar gach Bileog 6 Orlach de chuid na Suirbhéireachta Ordanáis ó chlé go deas trasna na bileoige sin i mbandaí a bhíonn cothrománach cuid mhaith, ach i gcás séadchomharthaí nó áiteanna a cuireadh isteach i ndiaidh chríochnú an uimhrithe tosaigh cuireadh ag deireadh sheicheamh na n-uimhreacha iad.

Seoladh le haghaidh Fiosrúchán, Fógraí agus Iarratas

Ba chóir fiosrúcháin, fógraí i leith oibreacha a bheartaítear a dhéanamh ag séadchomharthaí nó áiteanna taifeadta, nó i ndáil leo, nó iarratais ar thoiliú le feistí braite a úsáid, a sheoladh chuig an seoladh seo a leanas:

**An tSeirbhís Séadchomharthaí Náisiúnta agus Maoine Stairiúla,
51 Faiche Stiabhna,
Baile Átha Cliath 2.
Teil. (01) 6613111**

Fáil ar Achtanna agus Rialacháin

Is féidir na hAchtanna agus na Rialacháin dá dtagraítear thuas a cheannach ó:

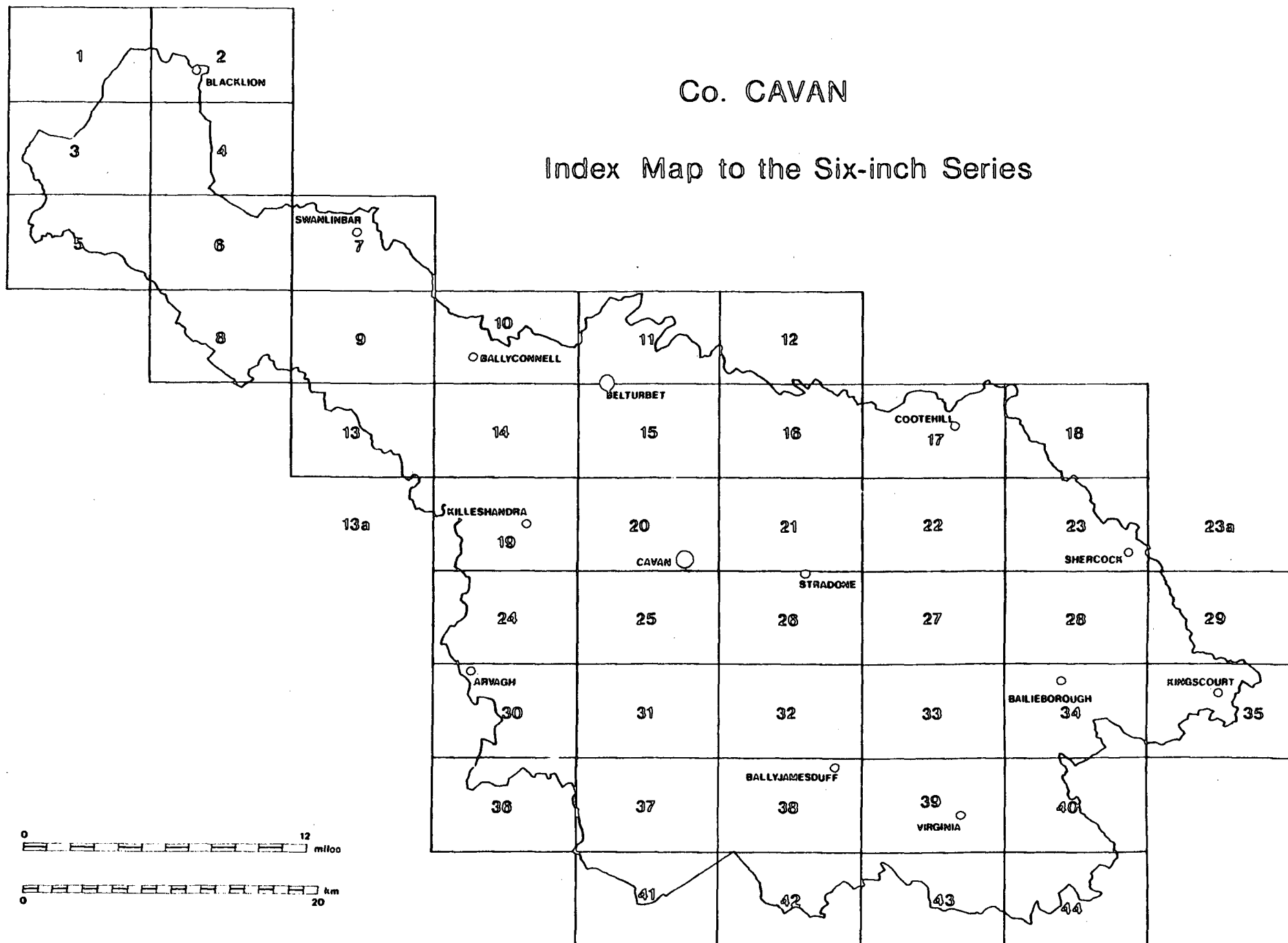
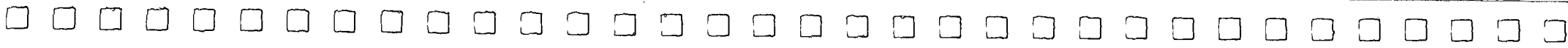
**Oifig Dhíolta Foilseachán Rialtais,
Teach Sun Alliance,
Sráid Theach Laighean,
Baile Átha Cliath 2.
Teil. (01) 6613111**

List of Recorded Monuments and Places

County of Cavan

Liosta de Shéadchomharthaí agus d'Áiteanna Taifeadta

Contae an Chabháin



SHEET NO.- 001-

MON. NO.	SH/PL/TR	NAT. GRID	TOWNLAND	CLASSIFICATION
CV001-001---	001-/16/6	20426/33610	BARRAN	RATH
CV001-002---	001-/12/5	20420/33837	GORTAQUILL	COURT-TOMB
CV001-003---	001-/12/6	20437/33778	GORTAQUILL	CASHEL
CV001-004---	001-/12/6	20450/33808	GORTAQUILL	RATH
CV001-005---	001-/16/3	20454/33682	KILLYCARNEY	RATH
CV001-006---	001-/08/4	20329/33904	PORT (E.D. ESKY)	CASTLE
CV001-007---	001-/12/3	20467/33828	MULLAGHAHY	RATH
CV001-009---	001-/12/6	20478/33780	MULLAGHAHY	CASHEL
CV001-010---	001-/16/6	20463/33612	OGGAL	ENCLOSURE
CV001-011---	001-/16/6	20484/33601	OGGAL	ENCLOSURE
CV001-012---	001-/12/2	20350/33849	PORT (E.D. ESKY)	SWEATHOUSE
CV001-013---	001-/12/2	20364/33834	PORT (E.D. ESKY)	CASHEL
CV001-014---	001-/12/5	20377/33815	PORT (E.D. ESKY)	CASHEL
CV001-01501-	001-/12/5	20385/33796	PORT (E.D. ESKY)	CASHEL SITE
CV001-01502-	001-/12/5	20395/33826	PORT (E.D. ESKY)	MISCELLANEOUS
CV001-016---	001-/16/4	20298/33645	ROO	ENCLOSURE
CV001-017---	001-/16/4	20301/33642	ROO	ENCLOSURE

SHEET NO.- 002-

MON. NO.	SH/PL/TR	NAT. GRID	TOWNLAND	CLASSIFICATION
CV002-001---	002-/13/5	20601/33631	CORNAGEE (TULLYHAW BY.)	CASHEL
CV002-002---	002-/13/2	20638/33662	CORNAGEE (TULLYHAW BY.)	CASHEL
CV002-004---	002-/13/1	20523/33749	KILLYCARNEY	COURT-TOMB
CV002-006---	002-/13/1	20533/33737	KILLYCARNEY	CASHEL
CV002-007---	002-/09/4	20552/33752	KILLYCARNEY	RATH
CV002-008---	002-/13/3	20675/33700	KINNABO	ENCLOSURE
CV002-009---	002-/13/3	20676/33678	KINNABO	ENCLOSURE
CV002-010---	002-/13/3	20707/33698	KINNABO	ENCLOSURE
CV002-01101-	002-/14/1	20814/33725	LANLISS	ENCLOSURE (S)
CV002-012---	002-/14/4	20820/33643	LANLISS	FIELD SYSTEM POSSIBLE
CV002-013---	002-/09/4	20540/33816	LOUGHAN	ENCLOSURE
CV002-01401-	002-/13/1	20541/33666	TERMON (TULLYHAW BY.)	SWEATHOUSE
CV002-01501-	002-/13/1	20552/33677	TERMON (TULLYHAW BY.)	CAIRN SITE
CV002-01502-	002-/13/1	20552/33677	TERMON (TULLYHAW BY.)	CIST (S) SITE
CV002-016---	002-/13/1	20558/33677	TERMON (TULLYHAW BY.)	CASHEL
CV002-017---	002-/09/4	20578/33779	TERMON (TULLYHAW BY.)	HOLY WELL
CV002-018---	002-/09/5	20593/33784	TERMON (TULLYHAW BY.)	CHURCH AND GRAVEYARD
CV002-019---	002-/09/5	20598/33790	TERMON (TULLYHAW BY.)	ENCLOSURE
CV002-020---	002-/09/5	20598/33799	TERMON (TULLYHAW BY.)	BULLAUN STONE
CV002-021---	002-/09/2	20656/33882	TUAM	CASHEL
CV002-022---	002-/09/3	20719/33852	TUAM	CASHEL
CV002-024---	002-/09/5	20633/33788	TUAM	CRANNOG POSSIBLE
CV002-025---	002-/13/3	20739/33716	TURE (TULLYHAW BY.)	ENCLOSURE SITE
CV002-026---	002-/09/6	20742/33749	TURE (TULLYHAW BY.)	RATH SITE
CV002-02801-	002-/13/4	20515/33621	UNSHOGAGH	ENCLOSURE
CV002-029---	002-/13/4	20526/33585	UNSHOGAGH	CASHEL

SHEET NO.- 003-

MON. NO.	SH/PL/TR	NAT. GRID	TOWNLAND	CLASSIFICATION
CV003-001---	003-/04/2	20349/33569	BARRAN	CASHEL
CV003-002---	003-/04/2	20369/33525	BARRAN	CASHEL
CV003-00301-	003-/04/2	20397/33550	BARRAN	CASHEL
CV003-00302-	003-/04/2	20397/33550	BARRAN	SOUTERRAIN POSSIBLE
CV003-004---	003-/15/4	20046/32941	CASHEL (TULLYHAW BY.)	ENCLOSURE SITE POSSIBLE
CV003-005---	003-/11/5	20166/33135	CORLEA (TULLYHAW BY.)	ENCLOSURE
CV003-00601-	003-/15/4	20068/32998	CORRAHOASH	ENCLOSURE SITE
CV003-008---	003-/14/3	19989/33037	CORRAKEELDRUM	SWEATHOUSE
CV003-009---	003-/15/1	20089/33032	CORRAQUIGLEY	SWEATHOUSE
CV003-011---	003-/16/6	20489/32995	CORRATAWY	SWEATHOUSE SITE
CV003-012---	003-/12/6	20485/33130	DERRYLAHAN (TULLYHAW BY.)	MOUND
CV003-013---	003-/14/6	19969/32948	DERRYNALISTER	HOLY WELL
CV003-01401-	003-/16/5	20422/32992	DERRYNATUAN	WATERMILL
CV003-01402-	003-/16/5	20422/32992	DERRYNATUAN	MILL RACE
CV003-015---	003-/16/6	20493/32953	DRUMHURRIN	CASHEL
CV003-01701-	003-/07/6	20211/33315	GUBAVEENY	CASHEL POSSIBLE
CV003-01702-	003-/07/6	20211/33315	GUBAVEENY	MASS ROCK
CV003-018---	003-/11/3	20212/33242	GUBAVEENY	SWEATHOUSE
CV003-019---	003-/12/4	20273/33151	GUBAVEENY	SWEATHOUSE
CV003-020---	003-/15/5	20157/32953	MEENASLIEVE	RATH
CV003-021---	003-/15/3	20207/33025	MEENASLIEVE	SWEATHOUSE
CV003-022---	003-/14/2	19887/33045	MONEN	SWEATHOUSE
CV003-023---	003-/06/3	19991/33352	MONESK	BOUNDARY STONE
CV003-024---	003-/06/6	19997/33325	MONESK	CAIRN
CV003-027---	003-/07/1	20050/33354	MONESK	BUILDING
CV003-028---	003-/06/5	19906/33268	TEEBANE	CAIRN

SHEET NO. - 003-

MON. NO.	SH/PL/TR	NAT.GRID	TOWNLAND	CLASSIFICATION
CV003-029---	003-/16/4	20276/32984	TULLYNAPREAVE	SWEATHOUSE

SHEET NO.- 004-

MON. NO.	SH/PL/TR	NAT. GRID	TOWNLAND	CLASSIFICATION
CV004-001---	004-/01/6	20731/33458	BURREN (E.D. TUAM)	PORTAL-TOMB
CV004-002---	004-/01/6	20731/33464	BURREN (E.D. TUAM)	ENCLOSURE
CV004-00301-	004-/01/3	20755/33538	BURREN (E.D. TUAM)	WEDGE-TOMB
CV004-00302-	004-/01/3	20739/33523	BURREN (E.D. TUAM)	CAIRN
CV004-004---	004-/02/1	20767/33512	BURREN (E.D. TUAM)	PORTAL-TOMB
CV004-005---	004-/02/1	20800/33514	BURREN (E.D. TUAM)	WEDGE-TOMB
CV004-006---	004-/14/6	20940/32969	ESHVEAGH	BOUNDARY CAIRN
CV004-007---	004-/06/4	20767/33298	GARVAGH	COURT-TOMB
CV004-008---	004-/01/6	20671/33489	GORTNALEG (E.D. TUAM)	CAIRN SITE
CV004-009---	004-/02/1	20837/33513	LEGALOUGH	COURT-TOMB
CV004-010---	004-/02/5	20840/33508	LEGALOUGH	WEDGE-TOMB
CV004-011---	004-/05/3	20667/33398	LEGEELAN	SWEATHOUSE
CV004-012---	004-/06/1	20794/33390	MANRAGH UPPER	CASHEL SITE
CV004-013---	004-/06/1	20812/33397	MANRAGH UPPER	BARROW
CV004-014---	004-/06/1	20813/33408	MANRAGH UPPER	CASHEL
CV004-01501-	004-/05/1	20573/33353	MONEYGASHEL	CASHEL
CV004-01502-	004-/05/1	20573/33353	MONEYGASHEL	SWEATHOUSE
CV004-01601-	004-/05/2	20593/33391	MONEYGASHEL	CASHEL
CV004-01603-	004-/05/2	20593/33391	MONEYGASHEL	SOUTERRAIN
CV004-017---	004-/05/2	20619/33402	MONEYGASHEL	PORTAL-TOMB
CV004-018---	004-/01/5	20628/33446	MONEYGASHEL	CASHEL
CV004-019---	004-/05/6	20671/33282	MULLAGHBOY (TULLYHAW BY.)	STANDING STONE
CV004-020---	004-/05/6	20697/33296	MULLAGHBOY (TULLYHAW BY.)	COURT-TOMB

SHEET NO. - 005-

MON. NO.	SH/PL/TR	NAT. GRID	TOWNLAND	CLASSIFICATION
CV005-001---	005-/02/6	19989/32845	CARRICKBRANNAN CASHEL (TULLYHAW BY.)	COURT-TOMB
CV005-002---	005-/15/1	20060/31744	CARRICKBRANNAN	CAIRN
CV005-003---	005-/15/1	20038/31763	CARRICKBRANNAN	CASHEL SITE
CV005-004---	005-/14/3	20024/31757	CASHEL (TULLYHAW BY.)	CASHEL
CV005-005---	005-/14/3	20011/31706	CASHELBANE	CASHEL SITE
CV005-007---	005-/14/3	19955/31757	CASHELBANE	CASHEL
CV005-008---	005-/13/2	19652/31834	COPPANAGHBANE	SWEATHOUSE
CV005-009---	005-/13/3	19736/32034	COPPANAGHMORE TULLANTINTIN	BOUNDARY MOUND
CV005-010---	005-/13/3	19729/32041	COPPANAGHMORE	BOUNDARY MOUND
CV005-011---	005-/13/3	19711/32071	COPPANAGHMORE	BOUNDARY CAIRN
CV005-012---	005-/13/3	19706/32079	COPPANAGHMORE	BOUNDARY CAIRN
CV005-013---	005-/14/3	19956/31875	CORCASHEL (TULLYHAW BY.)	SWEATHOUSE SITE
CV005-014---	005-/14/2	19928/31847	CORCASHEL (TULLYHAW BY.)	RATH
CV005-015---	005-/14/2	19901/31880	CORCASHEL (TULLYHAW BY.)	RATH
CV005-016---	005-/14/1	19857/31886	CORCASHEL (TULLYHAW BY.)	RATH
CV005-017---	005-/14/1	19793/32035	CORCASHEL (TULLYHAW BY.) SRUHANAGH	BOUNDARY MOUND
CV005-018---	005-/13/3	19782/32035	CORCASHEL (TULLYHAW BY.) MONEENTERRIFF	BOUNDARY CAIRN
CV005-019---	005-/13/3	19716/31734	CORLECKAGH LOWER	RATH
CV005-020---	005-/13/3	19762/32035	CORLECKAGH UPPER MONEENTERRIFF	BOUNDARY CAIRN
CV005-02101-	005-/14/1	19863/31771	CORLISBANNAN	RATH
CV005-02102-	005-/14/1	19863/31771	CORLISBANNAN	SOUTERRAIN POSSIBLE

SHEET NO.- 005-

MON. NO.	SH/PL/TR	NAT.GRID	TOWNLAND	CLASSIFICATION
CV005-022---	005-/14/1	19850/31803	CORLISBANNAN	RATH
CV005-023---	005-/15/2	20140/31774	CORRADEVERRID	SWEATHOUSE
CV005-024---	005-/15/1	20080/31703	CORRARD	GRAVEYARD TRADITION
CV005-025---	005-/14/1	19796/31758	CORRATOBBER LOWER	SWEATHOUSE
CV005-026---	005-/14/2	19872/31722	CORRATOBBER UPPER	FULACHT FIADH SITE POSSIBLE
CV005-027---	005-/14/1	19840/31725	CORRATOBBER UPPER	RATH
CV005-028---	005-/15/3	20225/31863	DOWRA	SWEATHOUSE
CV005-029---	005-/15/3	20201/31833	DOWRA	SWEATHOUSE
CV005-030---	005-/15/2	20181/31860	DOWRA	CASHEL
CV005-031---	005-/15/2	20160/31894	DOWRA	CASHEL
CV005-032---	005-/15/3	20239/31915	DOWRA	LINEAR EARTHWORK SITE
			KILDUFF LOWER	
			KILDUFF MIDDLE	
CV005-033---	005-/14/1	19803/32039	GARVESK	BOUNDARY CAIRN
			SRUHANAGH	
CV005-034---	005-/13/1	19565/31756	GOWLAT	SWEATHOUSE SITE
CV005-035---	005-/16/2	20356/31907	KILDUFF LOWER	RINGFORT (RATH \ CASHEL) SITE
CV005-036---	005-/16/1	20288/31877	KILDUFF MIDDLE	RATH
CV005-037---	005-/13/3	19763/31817	MONENTERRIFF	RATH
CV005-038---	005-/14/2	19883/31666	STRANAGAP	RATH
CV005-039---	005-/15/2	20117/31876	TULLAGHYRORY	BURIAL GROUND TRADITION
CV005-040---	005-/15/1	20082/31827	TULLAGHYRORY	CASHEL
CV005-041---	005-/15/1	20071/31838	TULLAGHYRORY	SWEATHOUSE
CV005-042---	005-/14/3	20018/31825	TULLAGHYRORY	SWEATHOUSE
CV005-043---	005-/14/2	19906/31707	TULLANIERIN	RATH
CV005-044---	005-/14/3	19985/31674	TULLANTEEN	CASHEL SITE

SHEET NO.- 005-

MON. NO.	SH/PL/TR	NAT.GRID	TOWNLAND	CLASSIFICATION
CV005-045---	005-/15/3	20223/31676	TULLYNAMOYLE	RATH
CV005-046---	005-/15/3	20202/31692	TULLYNAMOYLE	CROSS-SLAB ORIGINAL LOCATION

SHEET NO.- 006-

MON. NO.	SH/PL/TR	NAT. GRID	TOWNLAND	CLASSIFICATION
CV006-001---	006-/03/6	21233/32803	ALTEEN	CAIRN
			COMMAS	
			DUNMAKEEVER	
CV006-002---	006-/05/5	20609/32633	CARRICK WEST	RATH
CV006-00301-	006-/03/6	21234/32797	COMMAS	HUT SITE
CV006-00302-	006-/03/6	21234/32796	COMMAS	HUT SITE
CV006-00303-	006-/03/6	21234/32796	COMMAS	HUT SITE
CV006-004---	006-/03/6	20562/32932	CORNEENFLYNN	CASHEL
CV006-005---	006-/01/1	21234/32796	CURRAGHGLASS	RATH SITE
CV006-006---	006-/09/3	20744/32554	CURRAGHGLASS	RATH
CV006-007---	006-/09/3	20712/32559	CURRAGHVAH	RATH
CV006-008---	006-/01/4	20515/32851	GARVALT LOWER	CASHEL TRADITION
CV006-009---	006-/05/4	20555/32637	GARVALT LOWER	ENCLOSURE
CV006-010---	006-/05/1	20581/32712	GARVALT LOWER	RATH
CV006-011---	006-/05/1	20581/32712	GARVALT LOWER	CASHEL
CV006-012---	006-/05/4	20575/32675	LEGNAGROW	ENCLOSURE
CV006-013---	006-/05/5	20651/32666	LEGNAGROW	RATH
CV006-014---	006-/01/4	20568/32852	LEGNAGROW	SWEATHOUSE
CV006-015---	006-/01/5	20654/32855	MONEENSAURAN	RATH
CV006-016---	006-/01/3	20734/32897	MONEENSAURAN	RATH SITE
CV006-017---	006-/09/3	20712/32544	MONEENSAURAN	DUCKHOUSE
CV006-018---	006-/09/6	20723/32500	MONEENSAURAN	RATH
CV006-019---	006-/09/3	20674/32601	MULLY LOWER	RATH
CV006-020---	006-/05/2	20632/32772	TULLYNACROSS (TULLYHAW BY.)	RATH

SHEET NO.- 007-

MON. NO.	SH/PL/TR	NAT. GRID	TOWNLAND	CLASSIFICATION
CV007-001---	007-/16/1	22289/32455	AGHNACALLY	WEDGE-TOMB
CV007-003---	007-/12/5	22311/32509	AGHNACALLY	CAIRN
CV007-005---	007-/01/1	21523/32876	ALTEEN	BOUNDARY MOUND
CV007-006---	007-/01/1	21539/32876	ALTEEN	BOUNDARY MOUND
CV007-007---	007-/15/5	22087/32364	CULLION	CASHEL POSSIBLE
CV007-008---	007-/11/5	22081/32541	DRUMBAR (TULLYHAW BY.)	RATH
CV007-009---	007-/11/1	22028/32589	DRUMBRUGHAS (TULLYHAW BY.)	RATH
CV007-010---	007-/07/1	21972/32733	DRUMCONRA OR LOWFORGE	RATH
CV007-011---	007-/03/4	22029/32862	DRUMCONRA OR LOWFORGE	RATH
CV007-014---	007-/10/3	21931/32594	FURNACELAND	RATH
CV007-016---	007-/11/1	21979/32556	KILLAGHADUFF	RATH
CV007-017---	007-/11/1	21984/32562	KILLAGHADUFF	CHURCH AND GRAVEYARD

SHEET NO.- 008-

MON. NO.	SH/PL/TR	NAT. GRID	TOWNLAND	CLASSIFICATION
CV008-001---	008-/04/4	21247/32181	ALTCROCK	CAIRN POSSIBLE
			GOWLAN (E.D. BENBRACK)	
CV008-002---	008-/06/1	20790/32135	DOON (E.D.BENBRACK)	CAIRN POSSIBLE
			MONEENSAURAN	
CV008-003---	008-/15/5	21137/31703	CORRALEECHANBEG	RATH

SHEET NO.- 009-

MON. NO.	SH/PL/TR	NAT. GRID	TOWNLAND	CLASSIFICATION
CV009-001---	009-/10/4	21739/31899	ARDERRY	RATH
CV009-003---	009-/11/2	22135/31965	BAWNBOY	BAWN
CV009-005---	009-/07/2	22119/32093	BRACKLEY	RATH
CV009-007---	009-/16/6	22415/31741	CAVANAQUILL	RATH SITE
CV009-008---	009-/16/4	22265/31687	COR	RATH
CV009-009---	009-/13/6	21708/31679	CULLIAGH	ENCLOSURE
CV009-010---	009-/02/3	21963/32296	GORTMORE	RATH
CV009-011---	009-/10/6	21943/31910	GORTNACARGY	BURIAL (S)
CV009-012---	009-/16/5	22321/31717	KEENAGH (TULLYHAW BY.)	RATH
CV009-013---	009-/15/1	22007/31819	LAKEFIELD	CRANNOG POSSIBLE
CV009-015---	009-/03/1	22027/32270	MOHERLOOB	RATH
CV009-016---	009-/03/4	22049/32232	MOHERLOOB	RATH
CV009-017---	009-/06/3	21958/32141	MULLAGHLEA	HOLY WELL
CV009-018---	009-/16/2	22339/31805	MUNLOUGH NORTH	RATH
CV009-019---	009-/16/2	22366/31762	MUNLOUGH SOUTH	RATH
CV009-020---	009-/14/6	21911/31674	OWNGALLEES	RATH
CV009-021---	009-/14/3	21970/31816	OWNGALLEES	CRANNOG POSSIBLE
CV009-022---	009-/16/4	22233/31697	PORT (E.D. BAWNBOY)	RATH
CV009-023---	009-/16/4	22252/31740	PORT (E.D. BAWNBOY)	RATH
CV009-024---	009-/06/3	21933/32095	PROSPECT	CRANNOG POSSIBLE
CV009-025---	009-/13/3	21707/31813	TEEBOY	RATH

SHEET NO.- 010-

MON. NO.	SH/PL/TR	NAT. GRID	TOWNLAND	CLASSIFICATION
CV010-00101-	010-/10/4	22746/31865	ANNAGH (TULLYHAW BY.)	CASTLE SITE
CV010-00102-	010-/10/4	22746/31865	ANNAGH (TULLYHAW BY.)	BAWN
CV010-002---	010-/10/6	22939/31898	ANNAGH (TULLYHAW BY.)	CRANNOG POSSIBLE
CV010-003---	010-/15/4	23028/31759	ARDUE	RATH
CV010-004---	010-/15/5	23090/31754	ARDUE	RATH
CV010-005---	010-/06/1	22745/32117	AUGHRIM	WEDGE-TOMB ORIGINAL LOCATION
CV010-007---	010-/12/6	23427/31911	CORGREAGH (LOWER LOUGHTEE BY.)	RATH
CV010-008---	010-/12/6	23438/31916	CORGREAGH (LOWER LOUGHTEE BY.)	CASTLE SITE
CV010-011---	010-/14/1	22752/31828	CULLYLEENAN	RATH
CV010-01201-	010-/09/6	22704/31883	DOON (E.D. BALLYCONNELL)	CASTLE SITE POSSIBLE
CV010-01202-	010-/09/6	22704/31883	DOON (E.D. BALLYCONNELL)	SHEELA-NA-GIG PRESENT LOCATION
CV010-013---	010-/10/1	22741/31934	DOON (E.D. BALLYCONNELL)	COURT-TOMB
CV010-014---	010-/10/1	22746/31925	DOON (E.D. BALLYCONNELL)	BARROW
CV010-015---	010-/12/4	23239/31914	DRUMGART	RATH
CV010-016---	010-/09/3	22703/31956	GORTOORLAN	RINGFORT (RATH \ CASHEL) SITE
CV010-017---	010-/16/4	23245/31744	KEENAGHAN	CRANNOG POSSIBLE
			MULLANAFFRIN	
CV010-019---	010-/09/4	22543/31859	MULLANACRE LOWER	RATH
CV010-020---	010-/09/6	22634/31886	SNUGBOROUGH	RATH
CV010-021---	010-/09/3	22634/31940	SNUGBOROUGH	RATH
CV010-022---	010-/09/6	22682/31908	SNUGBOROUGH	RATH
CV010-023---	010-/15/2	23073/31818	TOMASSAN	CRANNOG

SHEET NO.- 011-

MON. NO.	SH/PL/TR	NAT. GRID	TOWNLAND	CLASSIFICATION
CV011-001---	011-/13/2	23547/31800	BRANKILL (LANESBOROUGH)	CRANNOG
CV011-002---	011-/09/5	23569/31881	CALDRAGH	CHILDREN'S BURIAL GROUND POSSIBLE
CV011-003---	011-/11/6	24153/31897	CASTLESAUNDERSON DEMESNE	RATH
CV011-00401-	011-/12/1	24187/31992	CASTLESAUNDERSON DEMESNE	CASTLE SITE
CV011-00402-	011-/12/1	24187/31992	CASTLESAUNDERSON DEMESNE	BAWN SITE
CV011-005---	011-/12/4	24218/31879	CASTLESAUNDERSON DEMESNE	ENCLOSURE SITE
CV011-007---	011-/12/5	24255/31879	CASTLESAUNDERSON DEMESNE	ENCLOSURE SITE
CV011-008---	011-/12/5	24325/31867	CLONANDRA	RATH
CV011-009---	011-/12/6	24367/31861	CLONANDRA	RATH SITE
CV011-010---	011-/05/6	23651/32030	CLOWNINNY	CRANNOG
CV011-011---	011-/09/2	23544/31999	CORAGH (LOWER LOUGHTEE BY.)	CRANNOG
CV011-012---	011-/05/5	23564/32014	CORAGH (LOWER LOUGHTEE BY.)	RATH SITE
CV011-013---	011-/13/6	23637/31697	CORPORATION LANDS STRAHEGLIN	TOWN
CV011-01301-	011-/13/6	23644/31703	CORPORATION LANDS	STAR-SHAPED FORT
CV011-01302-	011-/13/6	23644/31703	STRAHEGLIN	MOTTE AND BAILEY
CV011-01303-	011-/13/5	23600/31690	STRAHEGLIN	BUILDING
CV011-01306-	011-/13/6	23637/31697	CORPORATION LANDS	MARKET \ FAIR PLACE
CV011-014---	011-/15/5	24050/31768	DERRYHOO (TULLYGARVEY BY.)	RATH
CV011-015---	011-/02/2	23825/32307	DERRYVONY	FORD
CV011-016---	011-/02/2	23826/32296	DERRYVONY	BURIAL GROUND
CV011-017---	011-/15/6	24152/31766	DRUMMANY (TULLGARVEY BY.)	RATH
CV011-018---	011-/14/2	23831/31792	GRILLY	CASTLE SITE
CV011-019---	011-/14/2	23842/31830	GRILLY	CRANNOG POSSIBLE
CV011-02201-	011-/16/4	24224/31724	KILLYFANA	BAWN SITE
CV011-02202-	011-/16/4	24224/31724	KILLYFANA	ENCLOSURE SITE

SHEET NO.- 011-

MON. NO.	SH/PL/TR	NAT.GRID	TOWNLAND	CLASSIFICATION
CV011-023---	011-/16/5	24265/31771	LEGGYKELLY	RATH POSSIBLE
CV011-024---	011-/09/2	23591/31934	RAHEELAN	RATH

SHEET NO.- 012-

MON. NO.	SH/PL/TR	NAT. GRID	TOWNLAND	CLASSIFICATION
CV012-001---	012-/13/4	24420/31738	CARRAMOREEN	BARROW
CV012-002---	012-/13/5	24544/31712	DUNRORA	RATH
CV012-003---	012-/13/6	24593/31723	MULNANARRAGH	CASHEL SITE POSSIBLE
CV012-004---	012-/13/3	24629/31777	MULNANARRAGH	CASHEL
CV012-005---	012-/13/4	24468/31700	REDHILL DEMESNE	FORTIFIED HOUSE
CV012-006---	012-/13/5	24532/31705	REDHILL DEMESNE	CRANNOG POSSIBLE

SHEET NO.- 013-

MON. NO.	SH/PL/TR	NAT. GRID	TOWNLAND	CLASSIFICATION
CV013-001---	013-/07/5	22094/31374	BALLYMAGAUAN	RATH
CV013-00201-	013-/11/2	22110/31332	BALLYMAGAUAN	TOWER HOUSE
CV013-00202-	013-/11/2	22110/31332	BALLYMAGAUAN	STONE HEAD
CV013-003---	013-/08/3	22437/31469	BELLAHEADY OR ROSSBRESSAL	HILL-TOP ENCLOSURE POSSIBLE
CV013-004---	013-/04/6	22443/31519	BELLAHEADY OR ROSSBRESSAL	RATH SITE
CV013-005---	013-/16/3	22431/31122	BURREN, (E.D LISSANOVER)	RATH
CV013-006---	013-/16/6	22447/31047	BURREN, (E.D LISSANOVER)	RATH
CV013-007---	013-/07/3	22202/31466	CAMAGH	STANDING STONE
CV013-008---	013-/08/1	22242/31457	CAMAGH	RATH
CV013-00901-	013-/03/3	22218/31600	CLONEARY	RATH
CV013-00902-	013-/03/3	22218/31600	CLONEARY	SOUTERRAIN POSSIBLE
CV013-010---	013-/12/2	22378/31332	COOLOGE	CRANNOG POSSIBLE
CV013-011---	013-/12/3	22394/31348	COOLOGE	RATH
CV013-012---	013-/06/1	21805/31509	CORNAGUNLEOG	RATH
CV013-013---	013-/02/2	21825/31606	CORNAGUNLEOG	RATH
CV013-014---	013-/08/2	22332/31503	CORRAN (TULLYHAW BY.)	RATH
CV013-015---	013-/04/5	22352/31525	CORRAN (TULLYHAW BY.)	HOLY WELL
CV013-016---	013-/04/5	22363/31535	CORRAN (TULLYHAW BY.)	BARROW
CV013-017---	013-/04/6	22400/31557	CORRAN (TULLYHAW BY.)	BARROW
CV013-018---	013-/12/4	22239/31241	DERRYCASSAN	RATH
CV013-019---	013-/12/4	22267/31230	DERRYCASSAN	RATH
CV013-020---	013-/12/4	22287/31241	DERRYCASSAN	CRANNOG POSSIBLE
CV013-021---	013-/12/5	22319/31267	DERRYCASSAN	RATH
CV013-022---	013-/07/6	22186/31428	DERRYRAGH	HILL-TOP ENCLOSURE
CV013-023---	013-/08/1	22229/31493	GORTNALECK	RATH
CV013-025---	013-/04/4	22229/31535	GORTNALECK	RATH SITE

SHEET NO.- 013-

MON. NO.	SH/PL/TR	NAT.GRID	TOWNLAND	CLASSIFICATION
CV013-02601-	013-/04/6	22402/31578	KILLYCLUGGIN	STONE SCULPTURE (ANICONIC) SITE
CV013-02602-	013-/04/6	22402/31578	KILLYCLUGGIN	STONE CIRCLE SITE
CV013-02603-	013-/04/6	22402/31578	KILLYCLUGGIN	CIST SITE
CV013-02701-	013-/04/6	22422/31570	KILLYCLUGGIN	RATH
CV013-02702-	013-/04/6	22422/31570	KILLYCLUGGIN	SOUTERRAIN SITE POSSIBLE
CV013-028---	013-/04/3	22427/31621	KILLYCLUGGIN	RATH
CV013-029---	013-/07/2	22122/31471	KILLYMORIARTY	RATH
CV013-030---	013-/07/2	22127/31466	KILLYMORIARTY	STONE ROW POSSIBLE
CV013-031---	013-/07/3	22148/31471	KILLYMORIARTY	COURT-TOMB
CV013-032---	013-/07/2	22078/31481	KILLYWILLIN	CRANNOG POSSIBLE
CV013-033---	013-/07/2	22132/31442	KILLYWILLIN	RATH SITE
CV013-034---	013-/04/4	22293/31519	KILNAVERT	BARROW
CV013-035---	013-/04/4	22293/31530	KILNAVERT	STANDING STONE
CV013-036---	013-/04/4	22298/31527	KILNAVERT	BARROW POSSIBLE
CV013-03701-	013-/04/5	22316/31547	KILNAVERT	WEDGE-TOMB
CV013-03702-	013-/04/5	22316/31557	KILNAVERT	STANDING STONE
CV013-038---	013-/04/5	22320/31545	KILNAVERT	STANDING STONE
CV013-03901-	013-/04/5	22325/31530	KILNAVERT	CHURCH SITE POSSIBLE
CV013-03902-	013-/04/5	22325/31530	KILNAVERT	GRAVEYARD
CV013-040---	013-/04/5	22352/31578	KILNAVERT	BARROW
CV013-041---	013-/04/5	22352/31565	KILNAVERT	STONE CIRCLE
CV013-042---	013-/04/4	22296/31589	LISSANOVER	STONE CIRCLE
CV013-043---	013-/04/4	22300/31584	LISSANOVER	BARROW
CV013-044---	013-/04/2	22336/31616	LISSANOVER	STONE ROW POSSIBLE
CV013-045---	013-/04/5	22343/31584	LISSANOVER	RATH POSSIBLE
CV013-046---	013-/04/2	22345/31671	LISSANOVER	CASTLE

SHEET NO.- 013-

MON. NO.	SH/PL/TR	NAT.GRID	TOWNLAND	CLASSIFICATION
CV013-047---	013-/04/2	22363/31626	LISSANOVER	STONE ROW POSSIBLE
CV013-048--*	013-/02/3	21910/31670	OWNGALLEES	RATH
CV013-04901-	013-/03/2	22143/31643	PORT (E.D. BAWNBOY)	CHURCH SITE
CV013-04902-	013-/03/2	22143/31643	PORT (E.D. BAWNBOY)	GRAVEYARD
CV013-050---	013-/03/3	22144/31652	PORT (E.D. BAWNBOY)	CRANNOG POSSIBLE
CV013-05101-	013-/03/3	22165/31664	PORT (E.D. BAWNBOY)	CHURCH SITE
CV013-05102-	013-/03/3	22165/31664	PORT (E.D. BAWNBOY)	GRAVEYARD
CV013-052---	013-/03/6	22184/31565	RAY	RATH SITE
CV013-053---	013-/03/6	22208/31541	ROSEHILL (TULLYHAW BY.)	RATH
CV013-054---	013-/11/5	22129/31221	SRUHAGH	CRANNOG POSSIBLE
CV013-055---	013-/11/6	22164/31209	SRUHAGH	RATH SITE
CV013-056---	013-/02/2	21831/31638	STRANADARRAGH	RATH
CV013-057---	013-/02/2	21870/31611	STRANADARRAGH	RATH
CV013-058---	013-/08/5	22352/31423	TOBERLYAN	STANDING STONE ORIGINAL LOCATION
CV013-060---	013-/08/5	22368/31401	TOBERLYAN	STANDING STONE ORIGINAL LOCATION
CV013-061---	013-/08/5	22368/31417	TOBERLYAN	BARROW SITE
CV013-062---	013-/08/2	22379/31487	TOBERLYAN DUFFIN	RATH
CV013-063---	013-/08/6	22426/31423	TOBERLYAN DUFFIN	ECCLESIASTICAL REMAINS
CV013-06301-	013-/08/6	22426/31423	TOBERLYAN DUFFIN	HOLY WELL
CV013-06302-	013-/08/6	22426/31423	TOBERLYAN DUFFIN	BULLAUN STONE ORIGINAL LOCATION
CV013-06303-	013-/08/6	22418/31420	TOBERLYAN DUFFIN	BULLAUN STONE PRESENT LOCATION
CV013-06304-	013-/08/6	22426/31423	TOBERLYAN DUFFIN	PENITENTIAL STATION/CAIRN (S)
CV013-064---	013-/04/3	22390/31637	TONYHALLAGH	RATH
CV013-065---	013-/04/6	22238/31158	KILLYCLUGGIN	MEGALITHIC STRUCTURE POSSIBLE
CV013-068---	013-/07/3	22219/31144	DERRYRAGH	MEGALITHIC STRUCTURE POSSIBLE
CV013-071---	013-/12/4	22285/31266	DERRYCASSAN	BULLAUN STONE

SHEET NO. 013a

MON. NO.	SH/PL/TR	NAT. GRID	TOWNLAND	CLASSIFICATION
----------	----------	-----------	----------	----------------

THERE ARE NO KNOWN ARCHAEOLOGICAL SITES ON THIS SHEET

SHEET NO.- 014-

MON. NO.	SH/PL/TR	NAT. GRID	TOWNLAND	CLASSIFICATION
CV014-002---	014-/02/1	22767/31667	AGHARASKILLY	RATH
CV014-003---	014-/06/3	22892/31460	AGHAVOHER CLIFTON	BARROW
CV014-004---	014-/02/6	22911/31580	AGHAVOHER	CRANNOG
CV014-005---	014-/07/1	22983/31497	BALLYHUGH	PROMONTORY FORT
CV014-006---	014-/07/1	22995/31488	BALLYHUGH	COURT-TOMB
CV014-007---	014-/07/2	23082/31504	BALLYHUGH	RATH SITE
CV014-008---	014-/07/4	22971/31381	CARN (TULLYHUNCO BY.)	PASSAGE-TOMB
CV014-009---	014-/11/1	22973/31353	CARN (TULLYHUNCO BY.)	RATH
CV014-010---	014-/03/3	23124/31604	CLONAMULLIG	CRANNOG
CV014-011---	014-/02/5	22796/31529	CLONCOLLOW MULLYNAGOLMAN	TOGHER SITE
CV014-01201-	014-/16/4	23250/31113	CLONCOSE (E.D. KILLASHANDRA)	RATH
CV014-01202-	014-/16/4	23250/31113	CLONCOSE (E.D. KILLASHANDRA)	SOUTERRAIN SITE POSSIBLE
CV014-013---	014-/10/1	22768/31331	CLONTYGRIGNY	CRANNOG POSSIBLE
CV014-014---	014-/03/3	23133/31655	CLOWNEY	RATH SITE
CV014-015---	014-/03/3	23159/31652	CLOWNEY	TOWER SITE
CV014-016---	014-/03/3	23175/31645	CLOWNEY	RATH
CV014-017---	014-/01/2	22554/31645	CORMEEN (TULLYHUNCO BY.)	RATH SITE
CV014-018---	014-/01/2	22593/31613	CORMEEN (TULLYHUNCO BY.)	RATH
CV014-019---	014-/12/1	23209/31360	CREENY (E.D. MILLTOWN)	RATH
CV014-02001-	014-/16/6	23407/31050	DERRINTINNY	HOLY STONE SITE
CV014-021---	014-/16/6	23414/31059	DERRINTINNY	BULLAUN STONE
CV014-022---	014-/16/6	23422/31073	DERRINTINNY	HOLY WELL SITE
CV014-023---	014-/16/6	23419/31104	DERRYBRICK	CRANNOG SITE POSSIBLE
CV014-024---	014-/08/6	23419/31376	DERRYGEERAGHAN	RATH

SHEET NO.- 014-

MON. NO.	SH/PL/TR	NAT.GRID	TOWNLAND	CLASSIFICATION
CV014-025---	014-/08/1	23268/31521	DRUMASLADDY	RATH
CV014-026---	014-/12/2	23306/31286	DRUMGESH	RATH SITE TRADITION
CV014-027---	014-/12/2	23316/31300	DRUMGESH	RATH SITE
CV014-028---	014-/12/6	23420/31222	DRUMLANE (LOWER LOUGHTEE BY.)	ECCLESIASTICAL REMAINS
CV014-02801-	014-/12/6	23419/31207	DRUMLANE (LOWER LOUGHTEE BY.)	EARTHWORK (S)
CV014-02802-	014-/12/6	23420/31222	DRUMLANE (LOWER LOUGHTEE BY.)	ROUND TOWER
CV014-02803-	014-/12/6	23419/31222	DRUMLANE (LOWER LOUGHTEE BY.)	CHURCH AND GRAVEYARD
CV014-02804-	014-/12/6	23419/31223	DRUMLANE (LOWER LOUGHTEE BY.)	EARTHWORK
CV014-02805-	014-/12/6	23418/31205	DRUMLANE (LOWER LOUGHTEE BY.)	PRIORY
CV014-02806-	014-/12/6	23419/31222	DRUMLANE (LOWER LOUGHTEE BY.)	CROSS-SLAB
CV014-02807-	014-/12/6	23419/31222	DRUMLANE (LOWER LOUGHTEE BY.)	GRAVE-SLAB
CV014-02808-	014-/12/6	23419/31222	DRUMLANE (LOWER LOUGHTEE BY.)	ARCHITECTURAL FRAGMENT (S)
CV014-029---	014-/16/3	23403/31195	DRUMLANE (LOWER LOUGHTEE BY.)	CRANNOG
CV014-031---	014-/16/2	23361/31196	DRUMMANY GLEBE	RATH
CV014-033---	014-/03/6	23160/31537	GARTAQUILL	STONE ROW
CV014-037---	014-/16/4	23274/31060	GORTNACLEIGH	RATH
CV014-038---	014-/14/6	22949/31042	KEILAGH	RATH
CV014-039---	014-/10/3	22949/31309	KILDALLAN	GRAVEYARD
CV014-040---	014-/01/4	22510/31542	KILLARAH	CAIRN
CV014-041---	014-/01/4	22525/31539	KILLARAH	CAIRN
CV014-042---	014-/05/2	22562/31496	KILLARAH	ENCLOSURE
CV014-04301-	014-/01/5	22575/31522	KILLARAH	CAIRN
CV014-04302-	014-/01/5	22575/31522	KILLARAH	CIST
CV014-044---	014-/01/5	22617/31585	CORMEEN (TULLYHUNCO BY.)	RATH SITE
CV014-046---	014-/07/5	23065/31375	KILNACROSS (TULLYHUNCO BY.)	HOLY WELL
CV014-047---	014-/01/1	22508/31670	LECHARROWNAHONE	RATH

SHEET NO.- 014-

MON. NO.	SH/PL/TR	NAT.GRID	TOWNLAND	CLASSIFICATION
CV014-048---	014-/01/1	22524/31668	LECHARROWNAHONE	RATH
CV014-04901-	014-/04/6	23405/31548	LISNAMAIN OR SYCAMORE FIELDS	RATH
CV014-04902-	014-/04/6	23405/31548	LISNAMAIN OR SYCAMORE FIELDS	CASTLE SITE
CV014-050---	014-/11/1	23010/31308	LISTIERNAN	RATH
CV014-051---	014-/06/1	22769/31486	MULLYNAGOLMAN	CRANNOG POSSIBLE
CV014-052---	014-/06/2	22796/31471	MULLYNAGOLMAN	ECCLESIASTICAL REMAINS SITE
CV014-05201-	014-/6 /2	22796/31471	MULLYNAGOLMAN	CHURCH AND GRAVEYARD
CV014-05202-	014-/06/2	22796/31471	MULLYNAGOLMAN	EXHIBITIONIST FIGURE ORIGINAL LOCATION
CV014-05203-	014-/06/2	22796/31471	MULLYNAGOLMAN	ROUND TOWER SITE
CV014-05204-	014-/06/2	22796/31471	MULLYNAGOLMAN	ARCHITECTURAL FRAGMENT (S) SITE
CV014-053---	014-/03/6	23198/31561	RAHAGHAN	RATH
CV014-054---	014-/02/1	22714/31635	SLIEVEBRICKAN	RATH
CV014-055---	014-/08/3	23370/31462	URAGH (LOWER LOUGHTEE BY.)	RATH

SHEET NO.- 015-

MON. NO.	SH/PL/TR	NAT. GRID	TOWNLAND	CLASSIFICATION
CV015-00101-	015-/11/4	23941/31283	ANNAGH (LOWER LOUGHTEE BY.)	CHURCH AND GRAVEYARD
CV015-00102-	015-/11/4	23941/31283	ANNAGH (LOWER LOUGHTEE BY.)	ARCHITECTURAL FRAGMENT (S)
CV015-002---	015-/11/4	23960/31270	ANNAGH (LOWER LOUGHTEE BY.)	CRANNOG POSSIBLE
CV015-003---	015-/13/3	23630/31152	ARDONAN	RATH
CV015-004---	015-/10/1	23714/31298	ASHGROVE	ENCLOSURE SITE
CV015-005---	015-/10/4	23726/31238	ASHGROVE	RATH
CV015-00601-	015-/10/1	23749/31329	ASHGROVE	CASTLE POSSIBLE
CV015-00602-	015-/10/1	23749/31329	ASHGROVE	BAWN SITE
CV015-007---	015-/10/2	23796/31313	ASHGROVE	CRANNOG
CV015-008---	015-/02/5	23842/31595	BALLINLOUGH	ENCLOSURE SITE
CV015-009---	015-/05/1	23452/31493	CARRIGAN (E.D. KILCONNY)	RATH
CV015-01001-	015-/02/3	23889/31634	CLONOSEY	ECCLESIASTICAL ENCLOSURE
CV015-01002-	015-/02/3	23889/31634	CLONOSEY	BULLAUN STONE
CV015-01003-	015-/02/3	23889/31634	CLONOSEY	FRIARY SITE
CV015-012---	015-/07/2	24093/31517	CLOVERHILL DEMESNE	RATH
CV015-013---	015-/03/3	24158/31623	COOLNALITTERAGH	RATH
CV015-014---	015-/08/3	24341/31456	CORCASHEL (TULLYGARVEY BY.)	CHILDREN'S BURIAL GROUND SITE
CV015-015---	015-/08/6	24353/31430	CORCASHEL (TULLYGARVEY BY.)	CASHEL
CV015-016--*	015-/01/3	23632/31681	CORPORATION LANDS	TOWN
			STRAHEGLIN	
CV015-01601-	015-/01/3	23632/31681	CORPORATION LANDS	STAR-SHAPED FORT
CV015-01602-	015-/01/3	23629/31682	CORPORATION LANDS	CHURCH AND GRAVEYARD
CV015-017---	015-/06/2	23780/31506	CORPORATION LANDS	CRANNOG POSSIBLE
CV015-018---	015-/02/5	23794/31593	CORPORATION LANDS	RATH SITE POSSIBLE
CV015-019---	015-/03/3	24160/31670	CORRAROD	CRANNOG POSSIBLE
CV015-020---	015-/12/5	24303/31232	CURRAGHANOE	RATH

SHEET NO.- 015-

MON. NO.	SH/PL/TR	NAT.GRID	TOWNLAND	CLASSIFICATION
CV015-021---	015-/15/4	23941/31087	DERRYGOSS	RATH
CV015-022---	015-/09/3	23622/31305	DERRYHOO (LOWER LOUGHTEE BY.)	CRANNOG POSSIBLE
CV015-023---	015-/15/4	23974/31110	DERRYLEAGUE	RATH
CV015-024---	015-/14/3	23860/31167	DERRYLINA	CASHEL SITE
CV015-025---	015-/13/1	23461/31188	DERRYVEHIL	CRANNOG
CV015-026---	015-/06/6	23931/31396	DRUMALURE MORE	RATH
CV015-027---	015-/08/5	24260/31408	DRUMBRAWN	STANDING STONE
CV015-028---	015-/08/5	24280/31408	DRUMBRAWN	RATH
CV015-029---	015-/14/3	23880/31209	DRUMCALPIN (LOWER LOUGHTEE BY.)	CASHEL
CV015-030---	015-/10/6	23933/31223	DRUMCALPIN (LOWER LOUGHTEE BY.)	CRANNOG
			HACKELTY	
CV015-031---	015-/07/5	24089/31430	DRUMCROW (LOWER LOUGHTEE BY.)	RATH
CV015-033---	015-/12/4	24188/31288	DRUMHARID	RATH
CV015-034---	015-/16/1	24205/31179	DRUMHARID	RATH
CV015-035---	015-/12/2	24319/31319	DRUMLIFF (E.D. BALLYHAISE)	STANDING STONE
CV015-036---	015-/12/6	24417/31289	DRUMLIFF (E.D. BALLYHAISE)	RATH
CV015-038---	015-/13/1	23507/31139	DRUMLOUGH (LOWER LOUGHTEE BY.)	CRANNOG
CV015-040---	015-/15/5	24052/31060	DRUMMANY (UPPER LOUGHTEE BY.)	MEGALITHIC TOMB UNCLASSIFIED
CV015-041---	015-/09/3	23657/31291	DRUMMANY (PLEYDELL)	RATH SITE POSSIBLE
CV015-042---	015-/15/1	24005/31162	DRUMSILLAGH (UPPER LOUGHTEE BY.)	RATH
CV015-043---	015-/05/5	23572/31438	FEUGH (MAXWELL)	ENCLOSURE
CV015-044---	015-/13/4	23507/31054	GARFINY	CRANNOG POSSIBLE
CV015-045---	015-/13/4	23511/31047	GARFINY	CRANNOG
CV015-046---	015-/14/5	23815/31054	INISHMORE	MOATED SITE SITE POSSIBLE
CV015-047---	015-/13/6	23651/31053	INISHMUCK	CRANNOG POSSIBLE
CV015-048---	015-/13/6	23662/31052	INISHMUCK	CRANNOG POSSIBLE

SHEET NO.- 015-

MON. NO.	SH/PL/TR	NAT.GRID	TOWNLAND	CLASSIFICATION
CV015-051---	015-/04/4	24255/31568	KILLYBANDRICK	CASHEL POSSIBLE
CV015-052---	015-/04/5	24281/31585	KILLYBANDRICK	RATH SITE TRADITION
CV015-053---	015-/04/2	24277/31637	KILLYBANDRICK	CRANNOG
CV015-054---	015-/04/2	24336/31679	KILLYBANDRICK	CRANNOG POSSIBLE
CV015-055---	015-/11/6	24100/31225	KILNAGLARE LOWER	RATH
CV015-056---	015-/15/5	24073/31118	KILNAGLARE UPPER	RATH
CV015-058---	015-/11/5	24028/31262	KILNALECK (LOWER LOUGHTEE BY.)	RATH
CV015-059---	015-/08/1	24206/31473	KNOCKATEERY	RATH
CV015-060---	015-/14/4	23747/31083	RIVORY	CRANNOG
CV015-061---	015-/04/6	24410/31612	MULLANAVARNOGE	RATH
CV015-062---	015-/13/5	23553/31064	NAHEELIS	RATH
CV015-063---	015-/11/6	24153/31244	PLUSH	RATH
CV015-065---	015-/10/1	23701/31342	PORTACLOGHAN	RATH
CV015-066---	015-/09/4	23507/31225	ROGARY	HOLY WELL
CV015-067---	015-/01/6	23688/31540	ROSSKEERAGH	CRANNOG
CV015-06901-	015-/02/4	23751/31584	ROSSKEERAGH	RATH
CV015-06902-	015-/02/4	23751/31584	ROSSKEERAGH	HUT SITE
CV015-071---	015-/05/2	23572/31484	TAWLAGHT (LOWER LOUGHTEE BY.)	RATH POSSIBLE
CV015-072---	015-/15/5	24070/31077	TULLYBUCK	STANDING STONE (S) SITE
CV015-073---	015-/14/6	23882/31128	URNEY (UPPER LOUGHTEE BY.)	CHURCH AND GRAVEYARD
CV015-074---	015-/05/6	23635/31378	DRUMMANY (PLEYDELL)	CRANNOG
CV015-075---	015-/06/2	23789/31506	BUN	ENCLOSURE POSSIBLE

SHEET NO.- 016-

MON. NO.	SH/PL/TR	NAT. GRID	TOWNLAND	CLASSIFICATION
CV016-003---	016-/09/6	24648/31285	ARDAMAGH	HILL-TOP ENCLOSURE POSSIBLE
CV016-004---	016-/11/2	25014/31353	ARDGLUSHIN	RATH
CV016-005---	016-/12/1	25214/31336	BALLYHALLY	RATH SITE
CV016-00601-	016-/14/5	24788/31107	BELLANACARGY	CASTLE SITE
CV016-00602-	016-/14/5	24788/31107	BELLANACARGY	BAWN SITE
CV016-007---	016-/14/6	24837/31071	BELLANACARGY	RATH
CV016-008---	016-/03/5	24999/31541	BRACKLAGH (TULLYGARVEY BY.)	ENCLOSURE SITE
CV016-009---	016-/07/2	25000/31508	BRACKLAGH (TULLYGARVEY BY.)	SOUTERRAIN POSSIBLE
CV016-010---	016-/11/6	25088/31289	BUNNOE	RATH
CV016-011---	016-/11/3	25128/31366	BUNNOE	RATH
CV016-012---	016-/11/3	25131/31357	BUNNOE	RATH SITE
CV016-013---	016-/09/4	24465/31251	CARRICKMORE	ENCLOSURE
CV016-014---	016-/09/4	24502/31273	CARRICKMORE	RATH
CV016-01501-	016-/02/4	24711/31607	CLARAGH (E.D. DRUMCARN)	CAIRN
CV016-01502-	016-/02/4	24711/31606	CLARAGH (E.D. DRUMCARN)	MEGALITHIC STRUCTURE POSSIBLE
CV016-016---	016-/06/1	24733/31509	CLARAGH (E.D. DRUMCARN)	RATH
CV016-017---	016-/10/3	24836/31308	COOLCANADAS	RATH
CV016-018---	016-/10/6	24850/31266	COOLCANADAS	RATH
CV016-019---	016-/15/4	24968/31097	CORCOVETY	RATH
CV016-020---	016-/11/1	24948/31367	CORCRAFF (E.D. DRUMCARN)	RATH
CV016-021---	016-/07/2	25070/31480	CORCRAFF (E.D. RAKENNY)	RATH
CV016-022---	016-/07/3	25076/31461	CORCRAFF (E.D. RAKENNY)	RATH SITE
CV016-023---	016-/14/4	24668/31115	CORGARVE	RATH
CV016-024---	016-/16/4	25229/31078	CORNABASTE	RATH
CV016-025---	016-/16/5	25245/31086	CORNABASTE	RATH SITE
CV016-02601-	016-/16/5	25253/31129	CORNABASTE	STANDING STONE

SHEET NO.- 016-

MON. NO.	SH/PL/TR	NAT.GRID	TOWNLAND	CLASSIFICATION
CV016-02602-	016-/16/5	25253/31149	CORNABASTE	STANDING STONE
CV016-027---	016-/11/6	25151/31226	CORNAGARROW	CRANNOG POSSIBLE
CV016-028---	016-/12/4	25171/31284	CORNAGARROW	RATH
CV016-029---	016-/15/2	24999/31193	CORRAWEELIS (TULLYGARVEY BY.) DUNCONNAN	RATH
CV016-030---	016-/04/5	25245/31574	CORRINSHIGO (TULLYGARVEY BY.)	RATH
CV016-031---	016-/11/4	24960/31299	CORTASNA OR EDERGOLE	RATH
CV016-032---	016-/11/5	25003/31279	CORTASNA OR EDERGOLE DUNCONNAN	RATH
CV016-033---	016-/07/3	25117/31514	DEVALLY	RATH
CV016-034---	016-/10/4	24694/31226	DRESTERNAGH	RATH
CV016-035---	016-/15/3	25136/31205	DRUMACHON	CRANNOG POSSIBLE
CV016-036---	016-/15/3	25143/31172	DRUMACHON	RATH
CV016-03701-	016-/02/3	24873/31629	DRUMACLEESKIN	HILL-TOP ENCLOSURE
CV016-03702-	016-/02/3	24873/31629	DRUMACLEESKIN	HOLY WELL
CV016-038---	016-/01/1	24452/31655	DRUMAKEENAN	RATH SITE
CV016-039---	016-/01/4	24481/31613	DRUMAKEENAN	RATH SITE
CV016-040---	016-/13/2	24528/31158	DRUMARAW DRUMCROW (E.D. BALLYHAISE)	BRIDGE
CV016-041---	016-/15/6	25129/31078	DRUMAUNA	RATH SITE
CV016-042---	016-/05/4	24460/31433	DRUMAVADDY (TULLYGARVEY BY.)	RATH
CV016-043---	016-/02/2	24797/31640	DRUMAVRACK	COURT-TOMB
CV016-044---	016-/07/4	24984/31402	DRUMBARTAGH	RATH
CV016-045---	016-/07/1	24975/31487	DRUMBO (TULLYGARVEY BY.)	RATH
CV016-046---	016-/12/2	25307/31367	DRUMBROLLISK	RATH
CV016-047---	016-/10/3	24832/31352	DRUMCARN	BURIAL GROUND SITE TRADITION

SHEET NO.- 016-

MON. NO.	SH/PL/TR	NAT.GRID	TOWNLAND	CLASSIFICATION
CV016-048---	016-/10/3	24846/31359	DRUMCARN	CASTLE SITE
CV016-049---	016-/10/3	24880/31326	DRUMCARN	RATH
CV016-050---	016-/02/6	24855/31541	DRUMCONRA	RATH
CV016-05201-	016-/13/2	24506/31159	DRUMCROW (E.D. BALLYHAISE)	CASTLE SITE POSSIBLE
CV016-05202-	016-/13/2	24506/31159	DRUMCROW (E.D. BALLYHAISE)	DWELLING
CV016-05301-	016-/13/1	24447/31171	DRUMHOME	CASTLE SITE
CV016-05302-	016-/13/1	24447/31171	DRUMHOME	ENCLOSURE SITE
CV016-055---	016-/16/4	25172/31067	DRUMRANE	RATH SITE
CV016-056---	016-/07/3	25133/31467	DUNCOLLOG	RATH
CV016-057---	016-/07/6	25138/31410	DUNCOLLOG	RATH
CV016-058---	016-/07/6	25142/31430	DUNCOLLOG	RATH SITE
CV016-059---	016-/11/5	25016/31256	DUNGONNAN	RATH SITE
CV016-060---	016-/11/5	25018/31265	DUNGONNAN	RATH
CV016-061---	016-/08/5	25236/31419	DUNMURRY	RATH
CV016-062---	016-/04/6	25337/31574	ENAGH (TULLYGARVEY BY.)	RATH
CV016-063---	016-/05/2	24523/31512	GLASDRUMMAN (TULLYGARVEY BY.)	RATH
CV016-064---	016-/05/2	24524/31494	GLASDRUMMAN (TULLYGARVEY BY.)	CASHEL
CV016-065---	016-/14/6	24872/31122	GORTSKEAGH	RATH
CV016-066---	016-/09/3	24653/31371	KEELAGH (TULLYGARVEY BY.)	RATH
CV016-067---	016-/10/1	24699/31360	KEELAGH (TULLYGARVEY BY.)	CRANNOG POSSIBLE
			MULLACROGHERY	
CV016-068---	016-/09/1	24471/31340	KILDUFF (TULLYGARVEY BY.)	RATH SITE
CV016-06901-	016-/01/5	24521/31555	KILLOUGHTER	CHURCH SITE
CV016-06902-	016-/01/5	24521/31555	KILLOUGHTER	GRAVEYARD
CV016-06903-	016-/01/5	24521/31555	KILLOUGHTER	ARCHITECTURAL FRAGMENT (S)
CV016-070---	016-/15/2	25060/31140	KILLYMULLIN	RATH

SHEET NO.- 016-

MON. NO.	SH/PL/TR	NAT.GRID	TOWNLAND	CLASSIFICATION
CV016-071---	016-/11/6	25098/31223	KILLYMULLIN	RATH
CV016-072---	016-/14/2	24762/31168	KILMACNORAN	RATH POSSIBLE
CV016-073---	016-/14/3	24834/31207	KILMACNORAN	RATH
CV016-074---	016-/14/2	24816/31207	KILMACNORAN	RATH
CV016-07501-	016-/14/3	24841/31183	KILMACNORAN	CHURCH SITE POSSIBLE
CV016-07502-	016-/14/3	24841/31183	KILMACNORAN	GRAVEYARD
CV016-076---	016-/05/3	24618/31461	KILNACROSS (E.D. DRUMCARN)	RATH
CV016-07701-	016-/12/6	25330/31246	LARGY OR FORTHENRY	RATH
CV016-078---	016-/12/3	25361/31334	LARGY OR FORTHENRY	RATH
CV016-079---	016-/12/6	25361/31236	LARGY OR FORTHENRY	RATH
CV016-080---	016-/04/4	25169/31621	LATTACAPPLE	RATH
CV016-081---	016-/08/3	25337/31485	LETTERMORE	RATH SITE
CV016-082---	016-/08/6	25363/31449	LETTERMORE	RATH
CV016-083---	016-/08/6	25376/31405	LETTERMORE	RATH
CV016-084---	016-/08/2	25270/31511	LISARNEY	RATH
CV016-085---	016-/08/2	25312/31533	LISARNEY	RATH
CV016-086---	016-/11/2	25053/31377	LISBODUFF	RATH
CV016-087---	016-/07/5	25066/31418	LISBODUFF	RATH
CV016-088---	016-/07/6	25088/31422	LISBODUFF	RATH
CV016-090---	016-/12/5	25247/31292	LISBREE	RATH
CV016-091---	016-/14/3	24891/31162	LISLIN (TULLYGARVEY BY.)	RATH
CV016-092---	016-/15/1	24939/31173	LISLIN (TULLYGARVEY BY.)	CASTLE POSSIBLE
CV016-093---	016-/15/1	24955/31187	LISLIN (TULLYGARVEY BY.)	RATH SITE
CV016-094---	016-/08/6	25394/31440	LISNAGEER (E.D. ASHFIELD)	RATH
CV016-095---	016-/09/5	24557/31232	LISNAGOWAN	RATH
CV016-096---	016-/09/5	24578/31257	LISNAGOWAN	RATH

SHEET NO. - 016-

MON. NO.	SH/PL/TR	NAT.GRID	TOWNLAND	CLASSIFICATION
CV016-097---	016-/13/5	24585/31089	LISNASHANNA	RATH
CV016-09901-	016-/03/3	25105/31646	MAGHERINTEMPLE	HILL-TOP ENCLOSURE
CV016-09902-	016-/03/3	25105/31646	MAGHERINTEMPLE	CHURCH SITE
CV016-09903-	016-/03/3	25105/31646	MAGHERINTEMPLE	GRAVEYARD
CV016-100---	016-/06/5	24802/31396	MULLACROGHERY	RATH
CV016-101---	016-/16/2	25314/31201	MULLAGHBOY (TULLYGARVEY BY.)	RATH
CV016-102---	016-/05/3	24656/31467	MULLALOUGHER	RATH
CV016-103---	016-/07/4	24918/31451	NEDDAIAGH	RATH
CV016-104---	016-/12/1	25177/31367	POTTLE EAST	RATH
CV016-105---	016-/12/1	25214/31381	POTTLE EAST	BAWN
CV016-106---	016-/14/3	24891/31200	POTTLE WEST	RATH
CV016-107---	016-/11/4	24914/31235	POTTLE WEST	RATH
CV016-108---	016-/13/5	24530/31106	RAHEG	BARROW
CV016-109---	016-/03/5	25065/31566	RONARD	RATH
CV016-111---	016-/16/1	25218/31196	TULLAVALLY	RATH
CV016-112---	016-/16/2	25242/31175	TULLAVALLY	RATH

SHEET NO. - 017-

MON. NO.	SH/PL/TR	NAT. GRID	TOWNLAND	CLASSIFICATION
CV017-001---	017-/13/6	25673/30948	AGHATOTAN	RATH
CV017-002---	017-/13/6	25658/30889	AGHATOTAN	RATH
CV017-003---	017-/16/5	26269/30354	ANNAGHARD	RATH SITE TRADITION
CV017-004---	017-/11/4	26092/30809	ANNAGHLEE	RATH
CV017-005---	017-/10/3	26064/30919	CABRAGH, (E.D. TULLYVIN EAST)	RATH
CV017-007---	017-/15/2	26116/30590	CAMPSTOWN	RATH
CV017-009---	017-/15/3	26236/30559	CAMPSTOWN	RATH
CV017-010---	017-/04/6	26788/30781	CAROLINA	RATH SITE
CV017-011---	017-/04/6	26767/30745	CAROLINA	RATH SITE POSSIBLE
CV017-012---	017-/06/6	26168/31013	CLARAGH (E.D. ASHFIELD)	RATH
CV017-013---	017-/16/3	26375/31201	COHAW	MEGALITHIC TOMB UNCLASSIFIED
CV017-01402-	017-/06/5	26093/31153	CORBALLYQUILL	RATH SITE
CV017-016---	017-/06/2	26231/31164	CORBEAGH (TULLYGARVEY BY.)	RATH SITE
CV017-017---	017-/14/3	25893/30786	CORDOAGH GLEBE UPPER	RATH
CV017-018---	017-/09/6	25793/31049	CORICK	RATH
CV017-020---	017-/06/6	26219/31018	CORNACARROW (E.D. COOTEHILL RL.)	RATH
CV017-021---	017-/07/4	26236/30944	CORNACARROW (E.D. COOTEHILL RL.)	RATH
CV017-022---	017-/05/6	25945/31288	CORWEELIS (TULLYGARVEY BY.)	RATH SITE
CV017-023---	017-/05/3	25975/31306	CORWEELIS (TULLYGARVEY BY.)	RATH SITE
CV017-024---	017-/13/1	25501/31133	DERNASKEAGH	RATH
CV017-026---	017-/05/4	25793/31372	DOOCARRICK	RATH
CV017-027---	017-/05/1	25861/31416	DOOCARRICK	RATH
CV017-028---	017-/05/4	25826/31376	DOOCARRICK	RATH
CV017-029---	017-/05/5	25873/31294	DOOCARRICK	RATH
CV017-03001-	017-/11/2	26334/30783	DRUMAVEIL, NORTH	RATH POSSIBLE
CV017-031---	017-/10/5	25923/30965	DRUMHIRK (TULLYGARVEY BY.)	RATH

SHEET NO.- 017-

MON. NO.	SH/PL/TR	NAT.GRID	TOWNLAND	CLASSIFICATION
CV017-032---	017-/11/4	26164/30770	DRUMMAN	CASTLE SITE POSSIBLE
CV017-033---	017-/09/3	25897/31121	DRUMMURY	RATH SITE
CV017-034---	017-/10/1	25938/31045	DRUMMURY	RATH SITE POSSIBLE
CV017-035---	017-/09/1	25737/31323	DRUMSHEIL	RATH
CV017-036---	017-/09/1	25747/31288	DRUMSHEIL	RATH SITE POSSIBLE
CV017-037---	017-/09/5	25691/31206	DRUMSHEIL	CRANNOG POSSIBLE
CV017-038---	017-/09/2	25746/31236	DRUMSHEIL	BAWN SITE POSSIBLE
CV017-039---	017-/09/2	25751/31216	DRUMSHEIL	BAWN SITE POSSIBLE
CV017-040---	017-/11/6	26278/30666	DRUMSIVNEY	RATH
CV017-041---	017-/10/3	26116/30893	ERRIGAL	RATH
CV017-045---	017-/09/3	25837/31183	KILLYCREENY	RATH SITE
CV017-046---	017-/04/3	26872/30815	KILLYVAGHAN	RATH
CV017-047---	017-/09/1	25651/31325	LARGY OR FORTHENRY	RATH
CV017-048---	017-/08/4	26501/30709	LISAWAUM	RATH SITE
CV017-049---	017-/11/2	26231/30767	LISLEA (E.D COOTEHILL RL.)	CASTLE SITE TRADITION
CV017-050---	017-/11/2	26271/30767	LISLEA (E.D COOTEHILL RL.)	RATH
CV017-051---	017-/05/4	25791/31436	LISNAGEER (E.D. ASHFIELD)	RATH SITE
CV017-052---	017-/16/2	26381/30369	LISNAGEER (E.D. COOTEHILL RL.)	RATH
CV017-053---	017-/16/5	26349/30306	LISNAGEER (E.D. COOTEHILL RL.)	RATH
CV017-054---	017-/12/1	26439/30688	LISNASARAN	RATH
CV017-055---	017-/14/3	25962/30791	LONG	RATH
CV017-056---	017-/09/5	25701/31115	LOORTAN	RATH SITE
CV017-05701-	017-/07/5	26323/30830	MAGHERANURE	CHURCH SITE
CV017-05702-	017-/07/5	26323/30830	MAGHERANURE	GRAVEYARD
CV017-058---	017-/14/6	25830/30696	RAKANE	RATH
CV017-059---	017-/15/4	25934/30639	RAKANE	RATH

SHEET NO.- 017-

MON. NO.	SH/PL/TR	NAT.GRID	TOWNLAND	CLASSIFICATION
CV017-060---	017-/13/4	25445/31078	RAKENNY	ENCLOSURE
CV017-062---	017-/10/4	25844/31000	RALUDAN	RATH
CV017-063---	017-/09/3	25890/31203	TONAGHBANE	RATH SITE
CV017-064---	017-/05/6	25949/31220	TONAGHBANE	RATH
CV017-065---	017-/06/4	25977/31200	TONAGHBANE	RATH
CV017-066---	017-/06/4	26003/31177	TONAGHBANE	RATH
CV017-069---	017-/14/6	25889/30624	TONYIN	CRANNOG POSSIBLE
CV017-070---	017-/13/3	25694/31055	TULLYVIN	RATH
CV017-071---	017-/13/3	25693/31037	TULLYVIN	RATH SITE
CV017-072---	017-/13/3	25718/31010	TULLYVIN	RATH
CV017-073---	017-/13/3	25746/31008	TULLYVIN	RATH
CV017-074---	017-/13/3	25704/30971	TULLYVIN	CASTLE SITE
CV017-07501-	017-/13/3	25738/30987	TULLYVIN	RATH SITE TRADITION

SHEET NO.- 018-

MON. NO.	SH/PL/TR	NAT. GRID	TOWNLAND	CLASSIFICATION
CV018-001---	018-/09/5	26524/31277	AGHAGASHLAN	COURT-TOMB
CV018-002---	018-/13/5	26470/31090	BOAGH	CASTLE SITE POSSIBLE
CV018-003---	018-/13/5	26497/31107	BOAGH	RATH
CV018-004---	018-/13/6	26555/31144	BOAGH	RATH
CV018-005---	018-/09/4	26446/31255	COHAW	COURT-TOMB
CV018-006---	018-/14/1	26662/31160	DRUMBRADE (TULLYGARVEY BY.)	RATH
CV018-007---	018-/01/1	26423/31653	KILLYVAHAN	CRANNOG POSSIBLE
CV018-00801-	018-/13/2	26459/31171	LISADERG OR CORWEELIS	RATH
CV018-00802-	018-/13/2	26459/31171	LISADERG OR CORWEELIS	SOUTERRAIN POSSIBLE
CV018-009---	018-/13/2	26501/31214	LISADERG OR CORWEELIS	RATH SITE
CV018-01001-	018-/14/5	26744/31101	LISNACLEA (E.D. KNAPPAGH)	RATH
CV018-01002-	018-/14/5	26744/31101	LISNACLEA (E.D. KNAPPAGH)	SOUTERRAIN POSSIBLE
CV018-011---	018-/09/1	26399/31346	MAYO	STANDING STONE
CV018-012---	018-/09/1	26459/31335	MAYO	PORTAL-TOMB
CV018-013---	018-/05/4	26431/31444	TULLYBRICK (E.D. COOTEHILL RL.)	RATH

SHEET NO.- 019-

MON. NO.	SH/PL/TR	NAT. GRID	TOWNLAND	CLASSIFICATION
CV019-001---	019-/06/3	22907/30833	AGHABANE	CASTLE SITE TRADITION
CV019-002---	019-/06/6	22923/30785	AGHABANE DERRINDREHID	CRANNOG POSSIBLE
CV019-003---	019-/11/1	23002/30654	AGHAVADRIN	CRANNOG POSSIBLE
CV019-004---	019-/11/4	23020/30635	AGHAVADRIN	CRANNOG POSSIBLE
CV019-005---	019-/15/6	23177/30481	ARDARRAGH	RATH
CV019-006---	019-/11/1	22986/30701	BAWN (TULLYHUNCO BY.)	CASTLE SITE
CV019-007---	019-/10/5	22870/30615	CAPPAGH	CRANNOG POSSIBLE
CV019-00801-	019-/07/1	23012/30851	COOLNASHINNY OR CROAGHAN	TOWER
CV019-009---	019-/08/4	23287/30796	CORDALEA	CRANNOG
CV019-010---	019-/04/3	23389/30968	CORGLASS (LOWER LOUGHTEE BY.)	CRANNOG POSSIBLE
CV019-011---	019-/04/6	23446/30954	CORGLASS (LOWER LOUGHTEE BY.)	RATH
CV019-012---	019-/15/5	23066/30471	CREENAGH GLEBE	RATH
CV019-013---	019-/04/5	23368/30912	DERAMFIELD	RATH SITE
CV019-014---	019-/12/5	23294/30585	DERRIES LOWER KINKEEL	TOGHER SITE
CV019-015---	019-/12/5	23311/30614	DERRIES LOWER	RATH
CV019-016---	019-/16/2	23319/30510	DERRIES UPPER	RATH
CV019-01801-	019-/16/2	23334/30508	DERRIES UPPER LEGNADERK	CRANNOG
CV019-020---	019-/03/2	23073/30995	DRUMBO (TULLYHUNCO BY.)	HOLY WELL
CV019-021---	019-/11/6	23166/30569	DRUMCONLESTER	RATH
CV019-022---	019-/04/5	23294/30916	DRUMERDANNAN	RATH SITE POSSIBLE
CV019-023---	019-/03/2	23125/30402	DRUMGERD	RATH
CV019-024---	019-/15/2	23096/30500	DRUMHILLAGH (E.D. KILLESANDRA)	RATH SITE
CV019-025---	019-/03/6	23142/30907	DRUMMULLY, EAST	RATH

SHEET NO.- 019-

MON. NO.	SH/PL/TR	NAT.GRID	TOWNLAND	CLASSIFICATION
CV019-026---	019-/11/5	23096/30609	DRUMROOSK (TULLYHUNCO BY.)	RATH SITE
CV019-029---	019-/08/2	23310/30805	EONISH	RATH SITE
CV019-030---	019-/08/3	23406/30825	EONISH	GRAVEYARD POSSIBLE
CV019-031---	019-/08/3	23410/30833	EONISH	HOLY WELL SITE
CV019-033---	019-/12/2	23301/30679	GARTNANOUL	CRANNOG POSSIBLE
CV019-035---	019-/12/2	23337/30689	GARTNANOUL	COURT-TOMB
CV019-03601-	019-/12/5	23369/30616	INCH ISLAND	ENCLOSURE
CV019-03701-	019-/11/3	23184/30718	KEELAGH (TULLYHUNCO BY.)	CASTLE SITE
CV019-03703-	019-/11/3	23184/30718	KEELAGH (TULLYHUNCO BY.)	COURT YARD
CV019-038--*	019-/02/3	22951/31041	KEILAGH	RATH
CV019-039---	019-/16/4	23224/30409	LAHARD	RATH SITE
CV019-04001-	019-/07/5	23077/30759	PORTALIFF OR TOWNPARKS	CHURCH AND GRAVEYARD
CV019-04002-	019-/07/5	23077/30759	PORTALIFF OR TOWNPARKS	RATH POSSIBLE
CV019-04003-	019-/07/5	23077/30759	PORTALIFF OR TOWNPARKS	ARMORIAL STONE
CV019-042---	019-/11/6	23161/30607	PORTALIFF OR TOWNPARKS	CRANNOG POSSIBLE
CV019-044---	019-/11/2	23055/30661	YEWER GLEBE	RATH
CV019-045---	019-/11/2	23078/30686	YEWER GLEBE	RATH SITE
CV019-046---	019-/07/2	23105/30821	SHANCROAGHAN	CRANNOG POSSIBLE
CV019-047---	019-/07/2	23081/30822	SHANCROAGHAN	ENCLOSURE SITE POSSIBLE

SHEET NO. - 020-

MON. NO.	SH/PL/TR	NAT. GRID	TOWNLAND	CLASSIFICATION
CV020-00101-	020-/16/6	24360/30442	ANNAGELLIFF	CHURCH SITE
CV020-00102-	020-/16/6	24360/30442	ANNAGELLIFF	GRAVEYARD
CV020-002---	020-/12/3	24405/30698	BEAGHY (E.D. CAVAN RL.)	RATH
CV020-003---	020-/12/5	24336/30622	BILLIS (UPPER LOUGHTEE BY.)	RATH
CV020-004---	020-/12/5	24347/30653	BILLIS (UPPER LOUGHTEE BY.)	RATH
CV020-005---	020-/11/2	24103/30693	CARRICKANE	RATH
CV020-006---	020-/09/2	23605/30695	CORRACANVY	ROAD
			INISHCONNELL	
CV020-007---	020-/04/6	24373/30895	CROSS	RATH
CV020-008---	020-/12/1	24262/30672	CULLIES (LOWER LOUGHTEE BY.)	RATH
CV020-009---	020-/08/5	24280/30736	CULLIES (LOWER LOUGHTEE BY.)	RATH
CV020-010---	020-/04/4	24190/30907	DAGGAN	RATH
CV020-011---	020-/08/1	24235/30858	DAGGAN	BURIAL GROUND TRADITION
CV020-012---	020-/03/2	24023/31030	DEREDIS LOWER	RATH
CV020-013---	020-/06/3	23882/30811	DEREDIS UPPER	CRANNOG
CV020-014---	020-/07/4	23941/30792	DEREDIS UPPER	CRANNOG
			DERRYGID (UPPER LOUGHTEE BY.)	
CV020-015---	020-/09/1	23502/30713	DERINISH MORE	CRANNOG
CV020-016---	020-/09/2	23557/30698	DERINISH MORE	CRANNOG POSSIBLE
CV020-017---	020-/02/5	23854/30959	DERRYHEEN	CRANNOG POSSIBLE
CV020-018---	020-/02/3	23921/30973	DERRYHEEN	RATH SITE
CV020-019---	020-/01/6	23616/30898	DERRYNA	CRANNOG POSSIBLE
CV020-020---	020-/06/2	23798/30865	DERRYNAGAN	CRANNOG
CV020-021---	020-/01/1	23477/30979	DERRYVACKNY	CRANNOG
CV020-022---	020-/01/1	23489/30993	DERRYVACKNY	RATH
CV020-023---	020-/09/6	23676/30615	DRUMARD (UPPER LOUGHTEE BY.)	TOGHER

SHEET NO.- 020-

MON. NO.	SH/PL/TR	NAT.GRID	TOWNLAND	CLASSIFICATION
GARTBRATTAN (UPPER LOUGHTEE BY.)				
CV020-024---	020-/09/3	23690/30711	DRUMARD (UPPER LOUGHTEE BY.)	RATH
CV020-025---	020-/15/1	23989/30547	DRUMBAR (UPPER LOUGHTEE BY.)	RATH
CV020-026---	020-/12/2	24340/30710	DRUMBO (UPPER LOUGHTEE BY.)	RATH
CV020-027---	020-/08/6	24395/30772	DRUMBO (UPPER LOUGHTEE BY.)	RATH
CV020-028---	020-/15/1	23990/30491	DRUMCONNICK	RATH SITE
CV020-029---	020-/13/6	23681/30433	DRUMCOR (UPPER LOUGHTEE BY.)	RATH
CV020-030---	020-/16/2	24341/30512	DRUMCRAUVE	RATH
KILLYNEBBER				
CV020-031---	020-/16/3	24380/30499	DRUMCRAUVE	RATH
CV020-032---	020-/11/5	24057/30611	DRUMELIS	RATH SITE
CV020-033---	020-/01/6	23646/30903	DRUMHEEL (LOWER LOUGHTEE BY.)	CRANNOG POSSIBLE
CV020-034---	020-/01/6	23655/30906	DRUMHEEL (LOWER LOUGHTEE BY.)	CRANNOG
CV020-036---	020-/11/3	24146/30680	DRUMLARK	ENCLOSURE SITE
CV020-037---	020-/07/6	24162/30743	DRUMLARK	RATH
CV020-038---	020-/14/6	23886/30439	DRUMLION (UPPER LOUGHTEE BY.)	SWEATHOUSE SITE
CV020-040---	020-/05/2	23574/30840	DRUMMANY RAHAN	CRANNOG POSSIBLE
CV020-041---	020-/05/2	23583/30840	DRUMMANY RAHAN	CRANNOG POSSIBLE
CV020-042---	020-/03/4	24005/30937	DRUMMULLIG	RATH
CV020-043---	020-/03/1	24018/30992	DRUMMULLIG	RATH
CV020-04401-	020-/10/6	23941/30599	FARNHAM	CASTLE
CV020-04402-	020-/10/6	23941/30599	FARNHAM	BAWN
CV020-045---	020-/11/1	23951/30664	FARNHAM	RATH
CV020-046---	020-/09/2	23573/30684	INISHCONNELL	CRANNOG POSSIBLE
CV020-047---	020-/05/5	23591/30767	INISHCONNELL	FORTIFIED HOUSE SITE
CV020-048---	020-/02/2	23814/30989	INISHMORE	ENCLOSURE

SHEET NO.- 020-

MON. NO.	SH/PL/TR	NAT.GRID	TOWNLAND	CLASSIFICATION
CV020-049---	020-/02/3	23857/31046	INISHMORE	ENCLOSURE
CV020-05001-	020-/12/1	24186/30654	KEADEW (CAVAN RL. AND URBAN)	HOLY WELL
CV020-05002-	020-/12/1	24186/30654	KEADEW (CAVAN RL. AND URBAN)	CHURCH SITE POSSIBLE
CV020-051---	020-/12/4	24199/30633	KEADEW (CAVAN RL. AND URBAN)	RATH
CV020-054---	020-/16/5	24278/30446	KILLYNEBBER	RATH
CV020-055---	020-/16/4	24201/30484	KINNYPOTTLE	TOWN
			TULLYMONGAN LOWER	
			TOWNPARKS (CAVAN URBAN D.)	
			TULLYMONGAN UPPER	
			LURGANBOY (UPPER LOUGHTEE BY.)	
			ABBEY LAND	
			DRUMAVANAGH	
			KEADEW (CAVAN RL. AND URBAN)	
CV020-05501-	020-/16/1	24201/30484	KINNYPOTTLE	TOWN DEFENCES SITE
			TULLYMONGAN LOWER	
			TOWNPARKS (CAVAN URBAN D.)	
			TULLYMONGAN UPPER	
			LURGANBOY (UPPER LOUGHTEE BY.)	
			ABBEY LAND	
			DRUMAVANAGH	
			KEADEW (CAVAN RL. AND URBAN)	
CV020-05502-	020-/16/1	24193/30475	TULLYMONGAN LOWER	FRIARY
CV020-05503-	020-/16/1	24193/30475	TOWNPARKS (CAVAN URBAN D.)	MARKET CROSS SITE
CV020-05504-	020-/16/1	24199/30473	TULLYMONGAN UPPER	CASTLE SITE
CV020-05507-	020-/16/4	24193/30475	TULLYMONGAN LOWER	SCHOOL SITE
CV020-05508-	020-/15/4	24188/30464	ABBEY LAND	BRIDGE SITE

SHEET NO. - 020-

MON. NO.	SH/PL/TR	NAT.GRID	TOWNLAND	CLASSIFICATION
			LURGANBOY (UPPER LOUGHTEE BY.)	
			TOWNPARKS (CAVAN URBAN D.)	
CV020-05509-	020-/16/1	24199/30469	TOWNPARKS (CAVAN URBAN D.)	MARKET \ FAIR PLACE
			ABBAY LAND	
CV020-056---	020-/08/4	24251/30763	LATT	ENCLOSURE SITE
CV020-057---	020-/11/6	24119/30622	LISDARAN	RATH SITE
CV020-058---	020-/11/6	24156/30617	LISDARAN	RATH
CV020-059---	020-/13/1	23480/30499	TRINITY ISLAND	CAIRN
CV020-060---	020-/05/5	23580/30784	INISHCONNELL	CASTLE
CV020-061---	020-/05/2	23600/30809	DERRYNA	CRANNOG POSSIBLE
CV020-062---	020-/01/6	23615/30932	DRUMHEEL (LOWER LOUGHTEE BY.)	CRANNOG POSSIBLE
CV020-063---	020-/14/3	23905/30529	PADDOCK	RATH SITE
CV020-064---	020-/14/3	23930/30533	PADDOCK	RATH SITE
CV020-065---	020-/04/5	24300/30912	RAGASKIN	RATH
CV020-066---	020-/04/5	24343/30909	RAGASKIN	RATH
CV020-067---	020-/03/5	24073/30917	RAHULTAN	RATH
CV020-068---	020-/05/1	23504/30877	RINN	CRANNOG POSSIBLE
CV020-069---	020-/05/2	23552/30814	RINN	CRANNOG POSSIBLE
CV020-070---	020-/15/5	24057/30490	SWELLAN LOWER	RATH
CV020-071---	020-/15/5	24069/30465	SWELLAN LOWER	RATH
CV020-072---	020-/15/3	24109/30534	SWELLAN UPPER	RATH
CV020-074---	020-/13/6	23670/30487	TOGHER OR DANESFORT DEMESNE	CRANNOG
CV020-075---	020-/14/4	23716/30468	TOGHER OR DANESFORT DEMESNE	RATH
CV020-076---	020-/13/4	23469/30418	TRINITY ISLAND	RATH SITE
CV020-07701-	020-/13/4	23527/30423	TRINITY ISLAND	PRIORY
CV020-07702-	020-/13/4	23527/30423	TRINITY ISLAND	STONE HEAD ORIGINAL LOCATION

SHEET NO. - 020-

MON. NO.	SH/PL/TR	NAT.GRID	TOWNLAND	CLASSIFICATION
CV020-07703-	020-/13/4	23527/30423	TRINITY ISLAND	GRAVEYARD
CV020-07704-	020-/13/4	23527/30423	TRINITY ISLAND	CROSS BASE ORIGINAL LOCATION
CV020-07705-	020-/13/4	23527/30423	TRINITY ISLAND	CROSS HEAD ORIGINAL LOCATION
CV020-07706-	020-/13/4	23527/30423	TRINITY ISLAND	ROMANESQUE DOORWAY ORIGINAL LOCATION
CV020-081---	020-/08/1	24238/30858	DAGGAN	CHILDREN'S BURIAL GROUND SITE TRADITION
CV020-085---	020-/16/1	24238/30517	KINNYPOTTLE	RATH

SHEET NO.- 021-

MON. NO.	SH/PL/TR	NAT. GRID	TOWNLAND	CLASSIFICATION
CV021-001---	021-/12/6	25363/30641	AGHADRUMGOWNA OR CALF FIELD	MEGALITHIC STRUCTURE SITE POSSIBLE
CV021-002---	021-/12/6	25381/30641	AGHADRUMGOWNA OR CALF FIELD	WEDGE-TOMB
CV021-003---	021-/15/5	25078/30432	AGHAGOLRICK	RATH
CV021-004---	021-/08/3	25367/30824	AGHAWAY	MEGALITHIC STRUCTURE POSSIBLE SITE
CV021-005---	021-/08/3	25385/30824	AGHAWAY	RATH SITE
CV021-00601-	021-/06/1	24683/30863	CASTLETERRA	RATH POSSIBLE
CV021-00602-	021-/06/1	24683/30863	CASTLETERRA	CHURCH SITE
CV021-00603-	021-/06/1	24683/30863	CASTLETERRA	GRAVEYARD
CV021-00604-	021-/06/1	24683/30863	CASTLETERRA	STONE HEAD
CV021-007---	021-/06/4	24685/30741	CLONERVY	RATH SITE POSSIBLE
CV021-008---	021-/06/4	24705/30737	CLONERVY	RATH SITE
CV021-009---	021-/06/4	24747/30753	CLONERVY	RATH
CV021-010---	021-/08/1	25216/30875	CORDEVLIS	RATH
CV021-011---	021-/10/3	24838/30735	CORFEEHONE	RATH
CV021-012---	021-/01/3	24645/31035	CORGARVE	RATH
CV021-013---	021-/14/3	24844/30516	CORGREAGH (UPPER LOUGHTEE BY.)	RATH
CV021-014---	021-/07/1	24920/30887	CORNAGALL	CRANNOG POSSIBLE
CV021-015---	021-/07/1	24971/30851	CORNAGALL	RATH SITE
CV021-016---	021-/08/2	25312/30895	CORNAKILL (TULLYGARVEY BY.)	RATH
CV021-017---	021-/04/6	25339/30904	CORNAKILL (TULLYGARVEY BY.)	RATH
CV021-018---	021-/05/4	24450/30740	CORRANURE	RATH
CV021-01901-	021-/02/6	24858/30943	CORRAVAHAN	RATH
CV021-01902-	021-/02/6	24858/30943	CORRAVAHAN	SOUTERRAIN POSSIBLE
CV021-020---	021-/02/6	24892/30950	CORRAVAHAN	RATH
CV021-021---	021-/10/6	24906/30609	COUNTENAN	RATH (S) CONJOINED
CV021-022---	021-/06/2	24774/30870	CREEVE OR CORGARVE	RATH

SHEET NO.- 021-

MON. NO.	SH/PL/TR	NAT.GRID	TOWNLAND	CLASSIFICATION
CV021-023---	021-/05/2	24570/30878	CULLENTRAGH (UPPER LOUGHTEE BY.)	RATH
CV021-024---	021-/03/2	25021/31045	DOOCASSAN	MEGALITHIC TOMB UNCLASSIFIED
CV021-025---	021-/03/2	25063/31046	DOOCASSAN	RATH
CV021-026---	021-/15/4	24994/30499	DRUMCROW (E.D. STRADONE)	RATH
CV021-027---	021-/04/4	25165/30929	DRUMGALLON	RATH SITE
CV021-028---	021-/16/3	25363/30582	DRUMGONEY	RATH
CV021-029---	021-/16/3	25366/30551	DRUMGONEY	RATH
CV021-030---	021-/12/4	25191/30653	DRUMHALLAGH (TULLYGARVEY BY.)	RATH SITE
CV021-031---	021-/12/1	25218/30672	DRUMHALLAGH (TULLYGARVEY BY.)	RATH SITE POSSIBLE
CV021-032---	021-/03/6	25090/30962	DRUMHILLAGH (TULLYGARVEY BY.)	RATH
CV021-033---	021-/07/3	25086/30828	DRUMLANE (TULLYGARVEY BY.)	RATH
CV021-034---	021-/08/6	25330/30744	DRUMMOLE	RATH
CV021-035---	021-/04/1	25173/31008	DRUMRANE	RATH SITE
CV021-036---	021-/16/5	25314/30491	DRUMRAT (TULLYGARVEY BY.)	RATH SITE
CV021-037---	021-/03/1	24980/30987	DRUNG	CHURCH AND GRAVEYARD
CV021-038---	021-/15/6	25090/30489	EDERGOLE	RATH
CV021-039---	021-/05/1	24489/30843	PARTAN LOWER	RECTANGULAR ENCLOSURE
CV021-040---	021-/03/1	24914/31033	GORTSKEAGH	RATH
CV021-041---	021-/01/2	24573/30989	KEADEW (E.D. CLONERVY)	RATH
CV021-042---	021-/15/6	25132/30483	KILLYCRONE	RATH
CV021-04301-	021-/15/3	25146/30520	KILLYCRONE	CHURCH SITE
CV021-04302-	021-/15/3	25146/30520	KILLYCRONE	GRAVEYARD
CV021-044---	021-/02/1	24708/31028	KILLYGARRY (E.D. BALLYHAISE)	RATH
CV021-045---	021-/11/6	25119/30641	KILNAGARBET	RATH
CV021-046---	021-/11/6	25152/30599	KILNAGARBET	ENCLOSURE
CV021-047---	021-/12/5	25258/30646	KNOCKATUDOR	RATH

SHEET NO.- 021-

MON. NO.	SH/PL/TR	NAT.GRID	TOWNLAND	CLASSIFICATION
CV021-048---	021-/12/5	25270/30603	KNOCKATUDOR	RATH
CV021-049---	021-/12/2	25304/30679	KNOCKATUDOR	MEGALITHIC TOMB UNCLASSIFIED
CV021-050---	021-/11/5	25039/30603	LISATAWAN	RATH
CV021-051---	021-/11/5	25063/30640	LISATAWAN	RATH (S) CONJOINED
CV021-052---	021-/11/5	25002/30608	LISATOO	RATH SITE
CV021-053---	021-/11/2	25061/30698	LISCLONE	RATH
CV021-054---	021-/02/5	24796/30958	LISDEEGIN	RATH SITE
CV021-055---	021-/01/6	24618/30933	LISDUNVIS GLEBE	RATH SITE
CV021-056---	021-/11/3	25145/30709	LISEGNY	RATH
CV021-057---	021-/12/1	25179/30672	LISEGNY	RATH
CV021-058---	021-/08/2	25252/30891	LISGANNON	RATH SITE
CV021-059---	021-/04/5	25266/30906	LISGANNON	RATH
CV021-06001-	021-/04/2	25273/30982	LISGANNON	RATH SITE
CV021-06002-	021-/04/2	25273/30982	LISGANNON	BAWN SITE POSSIBLE
CV021-062---	021-/07/4	24950/30776	LISLEA (E.D. DRUNG)	RATH
CV021-063---	021-/05/1	24447/30815	LISMAGRATTY	RATH
CV021-064---	021-/01/3	24625/31006	LISNACARK	RATH
CV021-066---	021-/13/6	24636/30463	POLES	RATH
CV021-067---	021-/14/4	24741/30474	POLES	RATH
CV021-068---	021-/15/4	24924/30433	RAHEELAGH	RATH
CV021-069---	021-/01/1	24469/31024	RAHEG	RATH
CV021-070---	021-/10/5	24820/30604	RASKILL	RATH SITE
CV021-071---	021-/10/5	24826/30596	RASKILL	RATH SITE
CV021-072---	021-/05/6	24645/30746	SHANTEMON	RATH
CV021-073---	021-/05/6	24650/30782	SHANTEMON	STONE ROW
CV021-074---	021-/08/5	25251/30785	TULLYCOE (TULLYGARVEY BY.)	RATH

SHEET NO.- 022-

MON. NO.	SH/PL/TR	NAT. GRID	TOWNLAND	CLASSIFICATION
CV022-001---	022-/06/4	25672/30810	AGHNAGLOGH (UPPER LOUGHTEE BY.)	RATH
CV022-002---	022-/15/6	26126/30449	ARDMONE EAST	RATH
CV022-003---	022-/10/3	25843/30693	BINDOO	RATH
CV022-004---	022-/08/3	26336/30860	CLONRAW	RATH
CV022-005---	022-/01/4	25408/30934	CORGLASS (TULLGARVEY BY.)	RATH
CV022-00601-	022-/15/1	25920/30558	CORNASAU (TULLYGARVEY BY.)	BARROW COMPLEX SITE
CV022-007---	022-/08/4	26134/30816	CORRAGARRY	RATH
CV022-008---	022-/08/1	26206/30865	CORRAGARRY	RATH
CV022-009---	022-/04/5	26242/30921	CRAN	RATH POSSIBLE
CV022-010---	022-/02/1	25705/31065	CULLIN	RATH
CV022-011---	022-/08/2	26285/30880	DERNAKESH	RATH
CV022-012---	022-/04/1	26140/31067	DINGINAVANTY	RATH
CV022-01301-	022-/04/1	26163/31058	DINGINAVANTY	RATH
CV022-01302-	022-/04/1	26163/31058	DINGINAVANTY	SOUTERRAIN POSSIBLE
CV022-014---	022-/05/1	25420/30857	DRUMCHOE	RATH
CV022-015---	022-/05/1	25472/30896	DRUMCHOE	RATH
CV022-01601-	022-/06/3	25879/30865	DRUMELTAN	SOUTERRAIN POSSIBLE SITE
CV022-01602-	022-/06/3	25889/30865	DRUMELTAN	SOUTERRAIN POSSIBLE SITE
CV022-017---	022-/02/4	25706/30940	DRUMERKILLEW	MEGALITHIC TOMB POSSIBLE SITE
CV022-01801-	022-/04/2	26219/31031	DRUMGOON (CLANKEE BY.)	CHURCH SITE POSSIBLE
CV022-01802-	022-/04/2	26219/31031	DRUMGOON (CLANKEE BY.)	RATH POSSIBLE
CV022-01803-	022-/04/2	26219/31031	DRUMGOON (CLANKEE BY.)	GRAVEYARD
CV022-019---	022-/02/2	25794/31037	DRUMHURT	RATH
CV022-02001-	022-/02/3	25829/30988	DRUMHURT	CHURCH SITE POSSIBLE
CV022-02002-	022-/02/3	25829/30988	DRUMHURT	GRAVEYARD
CV022-02101-	022-/02/3	25618/30980	DRUMHURT	MEGALITHIC STRUCTURE POSSIBLE

SHEET NO.- 022-

MON. NO.	SH/PL/TR	NAT.GRID	TOWNLAND	CLASSIFICATION
CV022-02102-	022-/01/6	25618/30980	DRUMHURT	STANDING STONE
CV022-022---	022-/01/6	25618/30980	DRUMLEAGUE	RATH
CV022-023---	022-/13/1	25463/30558	DRUMNAGAR	RATH
CV022-024---	022-/03/2	26035/31033	DRUMNAGRESS	RATH
CV022-026---	022-/01/2	25560/31064	GORTIN	RATH
CV022-027---	022-/04/6	26303/30957	KILLATEE	RATH
CV022-028---	022-/04/3	26321/31022	KILLYRUE (CLANKEE BY.)	RATH SITE
CV022-029---	022-/15/2	26018/30526	KNOCKNASHAMMER	HOLY WELL
CV022-030---	022-/11/2	26036/30698	LABBINLEE	RATH
CV022-03101-	022-/08/6	26353/30770	RALAGHAN (E.D. CORRANEARY)	RATH
CV022-03102-	022-/08/6	26353/30770	RALAGHAN (E.D. CORRANEARY)	SOUTERRAIN POSSIBLE
CV022-032---	022-/10/5	25731/30622	RATRUSAN	RATH SITE
CV022-03301-	022-/11/3	26131/30695	TONYHULL	RATH
CV022-03302-	022-/11/3	26131/30695	TONYHULL	SOUTERRAIN POSSIBLE
CV022-034---	022-/03/1	25936/31048	TONYIN	RATH

SHEET NO.- 023-

MON. NO.	SH/PL/TR	NAT. GRID	TOWNLAND	CLASSIFICATION
CV023-001---	023-/10/1	26697/30701	BARNAGROW	CRANNOG
CV023-002---	023-/10/2	26705/30703	BARNAGROW	CRANNOG
			CULLIES (CLANKEE BY.)	
CV023-003---	023-/11/3	27105/30693	CARRICKCREENY	RATH SITE
CV023-004---	023-/12/4	27177/30653	CARRICKCREENY	RATH SITE
CV023-00501-	023-/02/1	26658/31005	CASHEL (CLANKEE BY.)	RATH
CV023-00502-	023-/02/1	26658/31005	CASHEL (CLANKEE BY.)	SOUTERRAIN POSSIBLE
CV023-006---	023-/05/1	26409/30890	CLONRAW	RATH SITE
CV023-007---	023-/12/2	27253/30711	CORBEAGH (CLANKEE BY.)	RATH
CV023-008---	023-/12/2	27255/30690	CORBEAGH (CLANKEE BY.)	RATH
CV023-009---	023-/07/1	26875/30843	CORCLOGHAN (CLANKEE BY.)	RATH SITE
CV023-011---	023-/12/4	27170/30620	CORCLARE	CRANNOG POSSIBLE
CV023-01201-	023-/13/2	26480/30585	CORRANEARY (E.D. CORRANEARY)	CASTLE SITE
CV023-01202-	023-/13/2	26480/30585	CORRANEARY (E.D. CORRANEARY)	BAWN SITE
CV023-01301-	023-/13/2	26492/30534	CORRANEARY (E.D. CORRANEARY)	CRANNOG
CV023-01302-	023-/13/2	26492/30534	CORRANEARY (E.D. CORRANEARY)	CRANNOG
CV023-01303-	023-/13/2	26492/30534	CORRANEARY (E.D. CORRANEARY)	CRANNOG
CV023-01304-	023-/13/2	26492/30534	CORRANEARY (E.D. CORRANEARY)	CRANNOG
CV023-01305-	023-/13/2	26492/30534	CORRANEARY (E.D. CORRANEARY)	CRANNOG POSSIBLE
CV023-014---	023-/01/6	26617/30985	COSKEMDUFF	MEGALITHIC STRUCTURE POSSIBLE
CV023-01601-	023-/10/6	26854/30640	CRILEA	HOLY WELL SITE
CV023-01602-	023-/10/6	26854/30640	CRILEA	CROSS-SLAB SITE
CV023-017---	023-/16/6	27343/30504	CROLEY	RATH
CV023-019---	023-/15/1	26914/30567	DRUMINNICK	RATH SITE
CV023-02001-	023-/01/5	26467/30946	GALLONREAGH (CLANKEE BY.)	RATH
CV023-02002-	023-/01/5	26467/30946	GALLONREAGH (CLANKEE BY.)	SOUTERRAIN POSSIBLE

SHEET NO.- 023-

MON. NO.	SH/PL/TR	NAT.GRID	TOWNLAND	CLASSIFICATION
CV023-021---	023-/01/1	26433/31004	KILCLOGHA	RATH
CV023-024---	023-/14/1	26653/30584	KILLALISS	RATH
CV023-02501-	023-/10/6	26860/30634	KILLYMACARAN	CHURCH SITE
CV023-02502-	023-/10/6	26860/30634	KILLYMACARAN	INSCRIBED STONE ORIGINAL LOCATION
CV023-02601-	023-/13/5	26522/30512	KNOCKBRIDE	CHURCH
CV023-02602-	023-/13/5	26522/30512	KNOCKBRIDE	GRAVEYARD
CV023-027---	023-/13/6	26563/30458	KNOCKBRIDE	RATH SITE
CV023-028---	023-/09/1	26460/30743	KNOCKNALOSSET	RATH
CV023-029---	023-/06/4	26655/30808	LARAWEEHAN	RATH
CV023-03001-	023-/16/6	27281/30465	LECKS	RATH
CV023-03002-	023-/16/6	27281/30465	LECKS	CHURCH SITE POSSIBLE
CV023-03003-	023-/16/6	27282/30465	LECKS	CHILDREN'S BURIAL GROUND
CV023-03101-	023-/02/4	26685/30954	LISCLOGHER	RATH
CV023-03102-	023-/02/4	26685/30954	LISCLOGHER	SOUTERRAIN POSSIBLE
CV023-03201-	023-/05/2	26494/30909	LISDOAGH	RATH
CV023-03202-	023-/05/2	26494/30909	LISDOAGH	SOUTERRAIN POSSIBLE
CV023-033---	023-/13/5	26499/30467	LISDONAN	RATH
CV023-03401-	023-/12/6	27305/30631	LISDRUMFAD	RATH
CV023-03402-	023-/12/6	27305/30631	LISDRUMFAD	SOUTERRAIN POSSIBLE
CV023-03502-	023-/16/2	27211/30578	LISDRUMSKEA	CASTLE SITE
CV023-036---	023-/16/3	27284/30556	LISDRUMSKEA	RATH
CV023-037---	023-/02/1	26693/31074	LISNACLEA (E.D. KNAPPAGH)	RATH
CV023-038---	023-/02/2	26746/31046	LISNACLEA (E.D. KNAPPAGH)	RATH
CV023-040---	023-/15/6	27055/30471	LISNADARRAGH (CLANKEE BY.)	RATH
CV023-041---	023-/15/6	27088/30480	LISNADARRAGH (CLANKEE BY.)	RATH
CV023-042---	023-/01/3	26615/31032	LISNAGOON	RATH

SHEET NO.- 023-

MON. NO.	SH/PL/TR	NAT.GRID	TOWNLAND	CLASSIFICATION
CV023-043---	023-/02/1	26623/31064	LISNAGOON	RATH
CV023-04501-	023-/01/2	26515/31020	LURGANBOY (CLANKEE BY.)	RATH
CV023-04502-	023-/01/2	26515/31020	LURGANBOY (CLANKEE BY.)	SOUTERRAIN POSSIBLE
CV023-046---	023-/03/4	26941/30997	MOYDUFF	ENCLOSURE
CV023-048---	023-/11/2	26962/30755	MULLYBRACK	RATH
CV023-049---	023-/11/2	26998/30747	MULLYBRACK	RATH
CV023-050---	023-/13/4	26403/30458	ROOSKY	RATH
CV023-051---	023-/16/4	27153/30516	SHINAN	RATH
CV023-054---	023-/13/5	26523/30508	KNOCKBRIDE	BULLAUN STONE

SHEET NO. -

MON. NO. SH/PL/TR NAT. GRID TOWNLAND CLASSIFICATION

023A001— 023-13/4 26452/30471 LISATAGGART RATH

SHEET NO.- 024-

MON. NO.	SH/PL/TR	NAT. GRID	TOWNLAND	CLASSIFICATION
CV024-001---	024-/16/1	23243/29890	AGHAKNOCK	STANDING STONE ORIGINAL LOCATION
CV024-002---	024-/16/1	23249/29868	AGHAKNOCK	RATH
CV024-004---	024-/08/6	23449/30139	ANNAGH UPPER LOUGHTEE BY.)	RATH SITE
CV024-005---	024-/08/6	23449/30139	ARDRA	CRANNOG
CV024-006---	024-/11/1	23002/30028	ARDRA	CRANNOG
CV024-007---	024-/11/1	23013/30019	ARDRA	RATH
CV024-008---	024-/11/1	23047/30049	BRANKILL	RATH
CV024-009---	024-/14/4	22752/29827	BRUSE (TULLYHUNCO BY.)	CAIRN
CV024-010---	024-/15/6	23165/29804	BRUSE (TULLYHUNCO BY.)	CAIRN
CV024-011---	024-/15/6	23166/29791	BRUSE (TULLYHUNCO BY.)	CAIRN
CV024-013---	024-/16/4	23266/29788	BRUSE (TULLYHUNCO BY.)	STANDING STONE
CV024-014---	024-/16/3	23449/29923	CLOGGY	RATH
CV024-015---	024-/04/5	23297/30247	CORLIS	RATH
CV024-016---	024-/09/6	22695/29955	CORLISBRATTAN	RATH
CV024-018---	024-/12/6	23415/29955	CORNAFEAN	RATH
CV024-01901-	024-/08/6	23378/30112	CORR (TULLYHUNCO BY.)	RINGFORT (RATH \ CASHEL) SITE
CV024-021---	024-/02/5	22834/30247	CORRADAREN	RATH
CV024-022---	024-/15/1	22983/29883	CORRADOWNAN	RATH
CV024-023---	024-/10/3	22960/30075	CORRAN (TULLYHUNCO BY.)	CRANNOG POSSIBLE
CV024-02401-	024-/15/1	23009/29915	CORRANEA GLEBE	CHURCH SITE POSSIBLE
CV024-02402-	024-/15/1	23009/29915	CORRANEA GLEBE	MASS ROCK
CV024-02403-	024-/15/1	23009/29915	CORRANEA GLEBE	GRAVEYARD
CV024-025---	024-/11/6	23170/29923	CORRANEA GLEBE	RATH
CV024-026---	024-/10/6	22900/29979	CORRANEARY (TULLYHUNCO BY.)	RATH
CV024-027---	024-/07/1	22990/30191	DERRYLANE (TULLYHUNCO BY.)	RATH
CV024-028---	024-/04/4	23248/30289	DRUMAMRY	RATH SITE

SHEET NO. - 024-

MON. NO.	SH/PL/TR	NAT.GRID	TOWNLAND	CLASSIFICATION
CV024-029---	024-/04/4	23250/30318	DRUMAMRY	RATH
CV024-030---	024-/03/5	23125/30265	DRUMBESS	RATH
CV024-031---	024-/07/3	23133/30206	DRUMBESS	HOLY WELL
CV024-033---	024-/03/6	23157/30274	DRUMBESS	RATH
CV024-034---	024-/07/3	23177/30168	DRUMBESS	RATH
CV024-035---	024-/03/6	23166/30289	DRUMBESS	RATH
CV024-036---	024-/07/3	23186/30190	DRUMBESS	RATH
CV024-03701-	024-/08/4	23235/30143	DRUMBESS	GRAVEYARD POSSIBLE
CV024-03703-	024-/08/4	23235/30143	DRUMBESS	HOLY WELL SITE
CV024-038---	024-/04/4	23234/30275	DRUMCULLION (TULLYHUNCO BY.)	RATH
CV024-039--*	024-/03/2	23126/30400	DRUMGERD	RATH
CV024-040---	024-/02/4	22773/30253	DRUMHART	COURT-TOMB
CV024-041---	024-/06/2	22821/30191	DRUMHART	RATH SITE
CV024-042---	024-/12/2	23298/30070	DRUMKEERAN BEG	RATH
CV024-043---	024-/07/6	23142/30122	DRUMKEERAN BLACK	RATH POSSIBLE
CV024-044---	024-/11/3	23203/30046	DRUMKEERAN MORE	RATH
CV024-045---	024-/07/5	23080/30092	DRUMKILROOSK	RATH
CV024-046---	024-/05/3	22706/30198	DRUMLARNEY	RATH
CV024-047---	024-/16/5	23347/29837	DRUMROCKADY	RATH
CV024-048---	024-/11/6	23185/30002	DRUMROE	RATH
CV024-049---	024-/11/4	22978/29988	DRUMYOUTH	RATH
CV024-051---	024-/12/3	23406/30067	FARRANSEER	RATH
CV024-053---	024-/12/6	23445/29988	FARRANSEER	CRANNOG SITE
CV024-054---	024-/08/2	23372/30196	GARTINADDRESS	RATH
CV024-055---	024-/08/3	23393/30226	GARTINADDRESS	RATH POSSIBLE
CV024-056---	024-/14/2	22851/29866	GARTYLOUGH	RATH

SHEET NO.- 024-

MON. NO.	SH/PL/TR	NAT.GRID	TOWNLAND	CLASSIFICATION
CV024-057---	024-/14/5	22866/29787	GARTYLOUGH	ENCLOSURE
CV024-058---	024-/03/3	23160/30363	LAHARD	RATH
CV024-059---	024-/03/3	23192/30368	LAHARD	RATH
CV024-060---	024-/04/4	23222/30311	LAHARD	RATH
CV024-061---	024-/16/1	23292/29875	LOSSET	RATH SITE
CV024-065---	024-/12/1	23234/30071	QUIVVY (TULLYHUNCO BY.)	RATH
CV024-066---	024-/13/3	22654/29850	TICOSKER	RATH
CV024-068---	024-/03/2	23113/30398	TULLY (TULLYHUNCO BY.)	RATH SITE
CV024-069---	024-/03/2	23116/30362	TULLY (TULLYHUNCO BY.)	RATH SITE

SHEET NO.- 025-

MON. NO.	SH/PL/TR	NAT. GRID	TOWNLAND	CLASSIFICATION
CV025-001---	025-/12/3	24356/30081	AGHNAGLOGH (TULLYGARVEY BY.)	RATH
CV025-002---	025-/15/6	24185/29792	ARDLOUGHER (CLANMAHON BY.)	RATH
CV025-003---	025-/16/4	24259/29847	ARDVARNY	RATH
CV025-004---	025-/16/4	24262/29832	ARDVARNY	RATH
CV025-005---	025-/10/5	23845/29944	BELLVILLE	CAIRN SITE
CV025-00601-	025-/10/5	23857/29973	BELLVILLE	BAWN SITE
CV025-007---	025-/10/5	23864/29946	BELLVILLE	RATH
CV025-008---	025-/14/3	23877/29913	BELLVILLE	RATH
CV025-009---	025-/10/6	23924/29978	BELLVILLE	FOLLY
CV025-010---	025-/10/6	23943/29931	BELLVILLE	RATH
CV025-011---	025-/10/3	23894/30045	CAUHOO	RATH
CV025-012---	025-/06/6	23909/30127	CAUHOO	RATH SITE
CV025-013---	025-/03/4	23979/30291	CLONAGONNELL	CRANNOG
CV025-014---	025-/07/1	23988/30248	CLONAGONNELL	RATH
CV025-015---	025-/07/1	23996/30219	CLONAGONNELL	RATH SITE
CV025-017---	025-/03/4	24001/30298	CLONAGONNELL	CRANNOG SITE
CV025-018---	025-/03/4	24019/30268	CLONAGONNELL	RATH SITE
CV025-019---	025-/09/1	23521/30049	CLONLOSKAN	RATH
CV025-020---	025-/09/1	23522/30022	CLONLOSKAN	RATH
CV025-021---	025-/14/1	23764/29895	COOLNACARRICK	RATH
CV025-022---	025-/02/5	23811/30261	COOLNAGOR OR RICEHILL	SCHOOL (S)
CV025-023---	025-/16/2	24307/29906	CORNAMAHAN	RATH
CV025-024---	025-/15/3	24157/29889	CORNASEER	CRANNOG POSSIBLE
CV025-025---	025-/16/1	24195/29898	CORNASEER	CIST SITE
CV025-026---	025-/12/4	24198/29961	CORNASEER	HOLY WELL SITE
CV025-027---	025-/16/1	24205/29921	CORNASEER	MEGALITHIC STRUCTURE POSSIBLE SITE

SHEET NO. - 025-

MON. NO.	SH/PL/TR	NAT.GRID	TOWNLAND	CLASSIFICATION
CV025-028---	025-/14/5	23828/29836	CORSTRUCE	RATH
CV025-029---	025-/08/5	24307/30099	CORLISALEE	RATH
CV025-030---	025-/04/4	24269/30272	CORNAGLERAGH OR OLDTOWN	RATH
CV025-031---	025-/07/6	24179/30093	CORRAVEATY	RATH
CV025-032---	025-/04/1	24250/30350	CREIGHAN	RATH
CV025-033---	025-/04/1	24256/30373	CREIGHAN	CRANNOG
			TIRQUIN	
CV025-034---	025-/10/4	23785/29949	CRENARD	RATH
CV025-035---	025-/14/2	23793/29912	CRENARD	RATH
CV025-036---	025-/11/2	24099/30083	DREENAN	RATH
CV025-037---	025-/16/6	24357/29793	DRUMAVADDY (CLANMAHON BY.)	RATH
CV025-038---	025-/16/6	24373/29818	DRUMAVADDY (CLANMAHON BY.)	RATH POSSIBLE
CV025-039---	025-/10/4	23737/29966	DRUMBAR (CLANMAHON BY.)	RATH
CV025-040---	025-/13/2	23576/29911	DRUMCARBAN	CRANNOG POSSIBLE
CV025-047---	025-/03/4	24000/30328	DRUMCONNICK	RATH
CV025-048---	025-/16/5	24275/29782	DRUMCROW (E.D. DENN)	RATH
CV025-049---	025-/13/4	23522/29779	DRUMCROW (E.D. DRUMCARBAN)	RATH
CV025-050---	025-/07/4	23992/30144	DRUMHECKNAGH	RATH SITE POSSIBLE
CV025-053---	025-/06/3	23896/30231	DRUMLENY	RATH
CV025-054---	025-/05/5	23561/30130	DRUMMORA GREAT	RATH SITE
CV025-055---	025-/05/2	23569/30192	DRUMMORA LITTLE	RATH
CV025-056---	025-/02/1	23750/30369	DRUMSKEAGH	RATH
CV025-057---	025-/14/4	23777/29807	GARRYMORE	RATH
CV025-058---	025-/04/5	24274/30310	GORTNAKESH	RATH
CV025-059---	025-/06/5	23808/30124	GORTNASHANGAN UPPER OR HERMITAGE	CRANNOG
			KEVIT UPPER OR CASTLECOSBY	

SHEET NO.- 025-

MON. NO.	SH/PL/TR	NAT.GRID	TOWNLAND	CLASSIFICATION

LISNAMANDRA				
CV025-060---	025-/10/2	23797/30067	KEVIT LOWER	RATH
CV025-061---	025-/10/5	23834/29993	KEVIT LOWER	RATH
CV025-06201-	025-/10/2	23839/30044	KEVIT LOWER	RATH
CV025-06202-	025-/10/2	23839/30044	KEVIT LOWER	SOUTERRAIN POSSIBLE
CV025-06301-	025-/06/5	23818/30112	KEVIT UPPER OR CASTLECOSEBY	CASTLE
CV025-06302-	025-/10/2	23818/30112	KEVIT UPPER OR CASTLECOSEBY	STONE HEAD
CV025-064---	025-/10/2	23840/30079	KEVIT UPPER OR CASTLECOSEBY	RATH SITE
CV025-065---	025-/10/2	23840/30062	KEVIT UPPER OR CASTLECOSEBY	RATH
CV025-066---	025-/10/2	23853/30087	KEVIT UPPER OR CASTLECOSEBY	RATH SITE
CV025-067---	025-/11/3	24156/30061	KILLYCANNAN	RATH
CV025-068---	025-/01/2	23559/30374	KILLYVALLY (UPPER LOUGHTEE BY.)	CRANNOG
CV025-069---	025-/02/2	23830/30354	KILMORE UPPER	MOTTE AND BAILEY
CV025-07001-	025-/02/2	23842/30366	KILMORE UPPER	GRAVEYARD
CV025-07002-	025-/02/2	23842/30366	KILMORE UPPER	TOMB
CV025-07003-	025-/10/2	26759/28766	KILMORE UPPER	BISHOP'S PALACE SITE
CV025-07004-	025-/02/2	23842/30366	KILMORE UPPER	CATHEDRAL
CV025-07005-	025-/02/2	23842/30366	KILMORE UPPER	GRAVE-SLAB (S)
CV025-07102-	025-/02/2	23846/30356	KILMORE UPPER	ROMANESQUE DOORWAY
CV025-072---	025-/02/2	23848/30345	KILMORE UPPER	HOLY WELL
CV025-074---	025-/03/3	24143/30377	KILNAVARA	ENCLOSURE
CV025-075---	025-/03/6	24146/30319	KILNAVARA	RATH
CV025-076---	025-/14/2	23851/29877	KILSALLAGH (CLANMAHON BY.)	RATH
CV025-077---	025-/12/4	24239/30003	KNOCKAKISHTA	RATH
CV025-078---	025-/12/1	24264/30029	KNOCKAKISHTA	RATH
CV025-079---	025-/05/5	23588/30134	LEGALAND	RATH

SHEET NO. - 025-

MON. NO.	SH/PL/TR	NAT.GRID	TOWNLAND	CLASSIFICATION
CV025-080---	025-/14/4	23735/29813	LEGAWHEEL	RATH
CV025-081---	025-/07/2	24069/30174	LISDUFF (UPPER LOUGHTEE BY.)	RATH
CV025-082---	025-/09/6	23638/30000	LISMORE DEMESNE	RATH
CV025-083---	025-/09/3	23657/30039	LISMORE DEMESNE	RATH
CV025-084---	025-/09/3	23675/30051	LISMORE DEMESNE	CASTLE SITE
CV025-085---	025-/09/6	23683/29984	LISMORE DEMESNE	RATH
CV025-087---	025-/10/1	23711/30026	LISMORE DEMESNE	RATH
CV025-088---	025-/10/1	23716/30012	LISMORE DEMESNE	RATH
CV025-08902-	025-/06/2	23792/30181	LISNAMANDRA	FONT
CV025-08903-	025-/06/2	23792/30181	LISNAMANDRA	STONE HEAD
CV025-090---	025-/06/2	23794/30198	LISNAMANDRA	RATH
CV025-092---	025-/07/4	24022/30163	LOUGHACONNICK	RATH SITE
CV025-09301-	025-/05/1	23477/30221	MARAHILL (UPPER LOUGHTEE BY.)	CHILDREN'S BURIAL GROUND
CV025-09302-	025-/05/1	23477/30221	MARAHILL (UPPER LOUGHTEE BY.)	CHURCH SITE POSSIBLE
CV025-094---	025-/01/4	23492/30274	MARAHILL (UPPER LOUGHTEE BY.)	RATH
CV025-095---	025-/01/4	23496/30264	MARAHILL (UPPER LOUGHTEE BY.)	CAIRN
CV025-096---	025-/05/3	23649/30229	MONNERY UPPER	RATH
CV025-097---	025-/05/3	23669/30213	MONNERY UPPER	RECTANGULAR ENCLOSURE
CV025-09801-	025-/08/1	24250/30228	MOYNEHALL	CASTLE
CV025-09802-	025-/08/1	24250/30228	MOYNEHALL	BAWN SITE
CV025-099---	025-/09/6	23693/29948	NEWTOWN (CLANMAHON BY.)	RATH
CV025-101---	025-/04/3	24353/30343	POLLAMORE NEAR	RATH
CV025-102---	025-/04/3	24372/30346	POLLAMORE NEAR	STANDING STONE
CV025-103---	025-/08/3	24356/30202	RATHCORICK	RATH
CV025-104---	025-/08/6	24357/30167	RATHCORICK	RATH SITE
CV025-105---	025-/04/6	24432/30310	REASK	RATH

SHEET NO.- 025-

MON. NO.	SH/PL/TR	NAT.GRID	TOWNLAND	CLASSIFICATION
CV025-106---	025-/04/4	24214/30327	ROSSCOLGAN	RATH
CV025-107---	025-/10/1	23742/30025	SHANTULLY	RATH POSSIBLE
CV025-108---	025-/10/4	23752/29989	SHANTULLY	RATH
CV025-10901-	025-/01/4	23474/30319	SLANORE	CHURCH SITE
CV025-10902-	025-/01/4	23474/30319	SLANORE	GRAVEYARD POSSIBLE
CV025-110---	025-/03/3	24117/30355	SWELLAN LOWER	MOATED SITE
CV025-111---	025-/08/4	24200/30099	THOMASCOURT OR DRUMROOSK	RATH
CV025-113---	025-/03/4	23968/30314	TONYMORE	TOWER HOUSE
CV025-114---	025-/06/6	23875/30141	TIRCULLEN	RATH
CV025-11501-	025-/14/6	23943/29788	URNEY (CLANMAHON BY.)	CHILDREN'S BURIAL GROUND SITE
CV025-11502-	025-/14/6	23943/29788	URNEY (CLANMAHON BY.)	CHURCH SITE POSSIBLE
CV025-122---	025-/09/1	23525/30045	CLONLOSKAN	RATH POSSIBLE
CV025-124---	025-/04/3	24370/30353	POLLAMORE NEAR	RATH

SHEET NO.- 026-

MON. NO.	SH/PL/TR	NAT. GRID	TOWNLAND	CLASSIFICATION
CV026-001---	026-/03/2	25060/30371	AGHAGOLRICK	RATH
CV026-002---	026-/13/2	24574/29866	AGHATEGGAL OR RYEFORT	RATH
CV026-00301-	026-/08/3	25379/30222	ALTBEAGH	RATH
CV026-00302-	026-/08/3	25379/30222	ALTBEAGH	SOUTERRAIN POSSIBLE
CV026-004---	026-/09/6	24667/29974	BANAGHER	ARCHAEOLOGICAL COMPLEX
CV026-00401-	026-/09/6	24668/29975	BANAGHER	STONE CIRCLE
CV026-00402-	026-/09/6	24667/29974	BANAGHER	BARROW
CV026-00403-	026-/09/6	24667/29974	BANAGHER	STONE CIRCLE
CV026-00404-	026-/09/6	24667/29974	BANAGHER	PASSAGE-TOMB
CV026-00405-	026-/09/6	24667/29974	BANAGHER	BARROW
CV026-00406-	026-/09/6	24667/29974	BANAGHER	STONE CIRCLE
CV026-005---	026-/10/4	24709/29970	BANAGHER	COURT-TOMB
CV026-006---	026-/10/4	24710/29964	BANAGHER	PORTAL-TOMB
CV026-007---	026-/09/6	24667/29974	BEAGHY (E.D. STRADONE)	RATH
CV026-008---	026-/11/6	25150/30002	CARGAGH (UPPER LOUGHTEE BY.)	RATH
CV026-009---	026-/10/2	26764/28778	CARGAGH (UPPER LOUGHTEE BY.)	BARROW COMPLEX
			TIRLAHODE LOWER	
CV026-010---	026-/14/3	24883/29885	CARGAGH (UPPER LOUGHTEE BY.)	RATH
CV026-011---	026-/10/3	24900/30062	CARGAGH (UPPER LOUGHTEE BY.)	RATH
CV026-012---	026-/10/3	24900/30062	CARN (UPPER LOUGHTEE BY.)	CAIRN SITE POSSIBLE
CV026-013---	026-/10/3	24904/30048	CARRICKABOY GLEBE	BARROW
CV026-014---	026-/13/4	24447/29806	CARRICKABOY GLEBE	ECCLESIASTICAL REMAINS
CV026-01401-	026-/13/4	24447/29806	CARRICKABOY GLEBE	CHURCH SITE
CV026-01402-	026-/13/4	24447/29806	CARRICKABOY GLEBE	GRAVEYARD
CV026-01403-	026-/13/4	24447/29806	CARRICKABOY GLEBE	CROSS-SLAB
CV026-01405-	026-/13/4	24447/29806	CARRICKABOY GLEBE	HOLY WELL (S)

SHEET NO.- 026-

MON. NO.	SH/PL/TR	NAT.GRID	TOWNLAND	CLASSIFICATION
CV026-015---	026-/08/6	25407/30143	CLIFFERNA	CHURCH SITE AND GRAVEYARD
CV026-017---	026-/08/6	25409/30143	CORRAGHO	CRANNOG POSSIBLE
CV026-018---	026-/08/6	25355/30320	CORRAGHO	CRANNOG POSSIBLE
			KNOCKANOARK	
			LAVEY	
CV026-019---	026-/07/2	25015/30230	CORRAWHEELIS (UPPER LOUGHTEE BY.)	RATH
CV026-020---	026-/07/2	25039/30226	CORRAWILLIN	RATH
CV026-021---	026-/05/5	24579/30159	CORRAWILLIN	RATH
CV026-02201-	026-/07/1	24924/30187	CORRAWILLIN	CHURCH SITE AND GRAVEYARD
CV026-02202-	026-/07/1	24924/30188	CORRAWILLIN	STONE HEAD (S)
CV026-02203-	026-/07/1	24924/30188	CORRAWILLIN	HOLY WELL
CV026-02301-	026-/07/1	24924/30188	CRUBANY	RATH
CV026-02602-	026-/13/2	24524/29902	DENN GLEBE	STONE SCULPTURE
CV026-027---	026-/13/2	24524/29902	DENN GLEBE	RATH
CV026-029---	026-/13/2	24532/29875	DENNMORE OR LEGGANDENN	RATH
CV026-030---	026-/13/2	24542/29881	DERRYGLEN	RATH
CV026-031---	026-/13/5	24539/29794	DRUMHILLAGH (UPPER LOUGHTEE BY.)	RATH
CV026-032---	026-/06/4	24741/30139	DRUMHIRK (E.D. STRADONE)	RATH
CV026-03301-	026-/02/3	24861/30398	DRUMMUCK	RATH
CV026-03302-	026-/02/3	24861/30398	DRUMMUCK	SOUTERRAIN POSSIBLE
CV026-034---	026-/11/2	25020/30073	DRUMMUCK	RATH
CV026-035---	026-/12/2	25280/30061	GALLON GLEBE	RATH
CV026-036---	026-/12/2	25275/30027	GLASDRUMMAN (UPPER LOUGHTEE BY.)	RATH
CV026-037---	026-/09/2	24547/30065	GLENCORRAN	RATH SITE
CV026-038---	026-/02/1	24683/30391	GLENCORRAN	RATH
CV026-03901-	026-/09/4	24467/29958	GORTNAKILLEW	RATH

SHEET NO.- 026-

MON. NO.	SH/PL/TR	NAT.GRID	TOWNLAND	CLASSIFICATION
CV026-03902-	026-/09/4	24467/29958	GORTNAKILLEW	SOUTERRAIN POSSIBLE
CV026-040---	026-/09/4	24490/29941	GORTNAKILLEW	RATH
CV026-041---	026-/02/4	24701/30311	KILLYCONNAN	RATH
CV026-042---	026-/02/4	24702/30299	KILLYMEEHAN	CASHEL
CV026-043---	026-/06/2	24799/30186	KILNACREEVY (UPPER LOUGHTEE BY.)	RATH
CV026-044---	026-/08/1	25201/30254	KILNAVAR	RATH
CV026-045---	026-/08/1	25226/30216	KILNAVAR	CRANNOG
CV026-046---	026-/06/1	24680/30225	KNOCKANOARK	RATH
CV026-047---	026-/02/4	24742/30259	KNOCKANOARK	RATH
CV026-048---	026-/07/2	25061/30252	KNOCKANOARK	RATH
CV026-050---	026-/07/6	25120/30132	LAVEY	RATH
CV026-051---	026-/15/6	25151/29803	LAVEY	RATH
CV026-05201-	026-/03/4	24965/30266	LAVEY	CHURCH SITE
CV026-05202-	026-/03/4	24965/30266	LAVEY	SHEELA-NA-GIG ORIGINAL LOCATION
CV026-05203-	026-/03/4	24965/30266	LAVEY	GRAVEYARD
CV026-053---	026-/07/3	25109/30249	LISNAGLEA	RATH
CV026-054---	026-/03/4	24965/30266	LISNAGLEA	RATH
CV026-055---	026-/07/3	25109/30249	LISNANANAGH (UPPER LOUGHTEE BY.)	RATH
CV026-056---	026-/03/6	25129/30287	MOHER (E.D. DENN)	STANDING STONE
CV026-05801-	026-/03/1	24920/30356	MULLYMAGOWAN	RATH
CV026-05802-	026-/03/1	24920/30356	MULLYMAGOWAN	SOUTERRAIN
CV026-060---	026-/13/3	24629/29894	POLLAKEEL (UPPER LOUGHTEE BY.)	RATH
CV026-061---	026-/16/2	25254/29907	RAHEELAGH	RATH
CV026-062---*	026-/01/4	24434/30307	REASK	RATH
CV026-065---	026-/06/6	24914/30144	LAVEY	BURIAL GROUND TRADITION

SHEET NO.- 027-

MON. NO.	SH/PL/TR	NAT. GRID	TOWNLAND	CLASSIFICATION
CV027-002---	027-/06/5	25761/30158	CARRICKACROMAN	RATH
CV027-003---	027-/02/2	25755/30386	CARRICKALLEN	RATH
CV027-004---	027-/01/5	25525/30312	CARRICKNASHOKE	RATH
CV027-005--*	027-/05/4	25414/30149	CLIFFERNA	CHURCH SITE AND GRAVEYARD
CV027-006---	027-/09/1	25484/30071	CLIFFERNA	RATH
CV027-007---	027-/16/5	26243/29803	DRUMANESPICK	RATH
CV027-008---	027-/05/6	25639/30154	KNOCKATAGGART	RATH
CV027-009---	027-/06/4	25654/30143	KNOCKATAGGART	RATH
CV027-010---	027-/07/6	26076/30133	LEGLAND	RATH
CV027-011---	027-/09/4	25439/30014	TIRLAHODE UPPER	RATH
CV027-012---	027-/13/5	25498/29861	TIRLAHODE UPPER	RATH
CV027-013---	027-/04/3	26329/30389	TULLYLORCAN	ENCLOSURE
CV027-014---	027-/01/6	25589/30330	TULLYUNSHIN (E.D. LARAH NORTH)	RATH

SHEET NO. - 028-

MON. NO.	SH/PL/TR	NAT. GRID	TOWNLAND	CLASSIFICATION
CV028-001---	028-/02/6	26833/30332	AGHARAH	RATH
CV028-002---	028-/01/1	26455/30368	CAPPOG	RATH
CV028-003---	028-/06/4	26699/30186	CAVANSKELDRAGH	MOUND
CV028-004---	028-/10/4	26699/29991	CORGLASS (E.D. BAILEBOROUGH)	RATH SITE
CV028-005---	028-/02/3	26867/30383	CORLATTYLANNAN	RATH
CV028-006---	028-/13/1	26413/29880	CORNANAFF	ENCLOSURE
CV028-007---	028-/06/4	26666/30121	CORWEELIS (CLANKEE BY.)	RATH SITE
CV028-00901-	028-/13/6	26617/29821	CROCKNAHATTIN	CASTLE SITE POSSIBLE
CV028-00902-	028-/13/6	26617/29821	CROCKNAHATTIN	BAWN SITE POSSIBLE
CV028-011---	028-/04/6	27326/30329	DERRY (CLANKEE BY.)	RATH SITE
CV028-01201-	028-/07/2	26962/30214	DRUMAD	RATH POSSIBLE
CV028-01202-	028-/07/2	26962/30214	DRUMAD	BARROW
CV028-01301-	028-/07/2	27007/30229	DRUMAD	RATH
CV028-01302-	028-/07/2	27007/30229	DRUMAD	SOUTERRAIN POSSIBLE
CV028-014---	028-/07/3	27071/30228	DRUMAD	RATH
CV028-015---	028-/14/4	26687/29845	DRUMBANNAN	RATH
CV028-016---	028-/02/1	26637/30369	DRUMEAGUE	CRANNOG POSSIBLE
CV028-019---	028-/02/4	26687/30281	DRUMEAGUE	WEDGE-TOMB
CV028-020---	028-/10/3	26829/30037	DRUMLON	RATH
CV028-021---	028-/03/3	27079/30378	GLASLECK	PROMONTORY FORT POSSIBLE
CV028-022---	028-/03/3	27083/30369	GLASLECK	RECTANGULAR ENCLOSURE
CV028-023---	028-/03/3	27094/30378	GLASLECK	CRANNOG POSSIBLE
CV028-024---	028-/03/6	27108/30325	GLASLECK	RATH
CV028-025---	028-/04/4	27176/30312	GLASLECK	RATH
CV028-026---	028-/08/2	27219/30253	GLASLECK	RATH
CV028-02701-	028-/06/3	26870/30220	KILLAN	CHURCH AND GRAVEYARD

SHEET NO.- 028-

MON. NO.	SH/PL/TR	NAT.GRID	TOWNLAND	CLASSIFICATION
CV028-028---	028-/07/1	26906/30240	KILLAN	HOLY WELL SITE
CV028-02901-	028-/01/3	26557/30358	KNOCKBRIDE	RATH
CV028-02902-	028-/01/3	26557/30358	KNOCKBRIDE	SOUTERRAIN POSSIBLE
CV028-030---	028-/04/1	27165/30420	LATTERRIFF	RATH
CV028-031---	028-/04/2	27263/30434	LECKS	RATH
CV028-032---	028-/04/3	27293/30392	LECKS	RATH
CV028-033---	028-/13/5	26505/29816	LEITER (E.D. BAILEBOROUGH)	RATH
CV028-034---	028-/13/5	26532/29837	LEITER (E.D. BAILEBOROUGH)	RATH
CV028-035---	028-/14/3	26868/29906	LISBALL	RATH
CV028-036---	028-/15/5	26991/29810	LISBALL	MOUND
CV028-037---	028-/01/2	26503/30385	LISDONAN	RATH
CV028-038---	028-/10/5	26772/29986	LISGAR	RATH
CV028-039---	028-/07/5	26963/30146	NOLAGH	RATH
CV028-040---	028-/12/4	27139/29991	NOLAGH	CHURCH SITE TRADITION
CV028-041---	028-/07/6	27115/30126	RALAGHAN (E.D. TAGHART)	RATH SITE
CV028-042---	028-/08/1	27167/30224	RALAGHAN (E.D. TAGHART)	RATH
CV028-04301-	028-/05/6	26584/30152	SKEAGH (CLANKEE BY.)	CASTLE SITE
CV028-04302-	028-/05/6	26584/30152	SKEAGH (CLANKEE BY.)	BAWN SITE
CV028-044---	028-/09/3	26616/30103	SKEAGH (CLANKEE BY.)	RATH POSSIBLE

SHEET NO.- 029-

MON. NO.	SH/PL/TR	NAT. GRID	TOWNLAND	CLASSIFICATION
CV029-001---	029-/01/4	27412/30349	CORNALARA	CASHEL SITE
CV029-002---	029-/05/1	27390/30268	DERRY (CLANKEE BY.)	RATH
CV029-003---	029-/14/6	27785/29807	DRUMPEAK	RATH
CV029-004---	029-/14/6	27791/29864	DRUMPEAK	RINGFORT (RATH \ CASHEL) SITE
CV029-005---	029-/13/6	27604/29837	DRUMSKERRY	RATH
CV029-006---	029-/14/4	27684/29831	DRUMSKERRY	RATH
CV029-007---	029-/05/6	27574/30136	LISAGOAN	RATH
CV029-008---	029-/10/1	27618/30066	LISAGOAN	RATH
CV029-009---	029-/10/4	27640/30008	LISAGOAN	RATH
CV029-010---	029-/15/4	27890/29807	LISNACLEA (E.D. KINGSCOURT)	RATH
CV029-011---	029-/14/5	27722/29815	RARAGH	RATH
CV029-012---	029-/14/5	27721/29837	RARAGH	RATH
CV029-013---	029-/14/5	27743/29858	RARAGH	RATH

SHEET NO.- 030-

MON. NO.	SH/PL/TR	NAT. GRID	TOWNLAND	CLASSIFICATION
CV030-001---	030-/03/3	23166/29741	BRUSE (TULLYHUNCO BY.)	RATH
CV030-002---	030-/03/3	23187/29737	BRUSE (TULLYHUNCO BY.)	RATH
CV030-003---	030-/03/1	23021/29737	CASTLEPOLES	RINGFORT (RATH \ CASHEL) SITE
CV030-00401-	030-/03/2	23062/29705	CASTLEPOLES	CASTLE SITE
CV030-00402-	030-/03/2	23062/29705	CASTLEPOLES	BAWN SITE
CV030-005---	030-/03/5	23066/29661	CASTLEPOLES	RATH
CV030-006---	030-/15/4	22990/29137	CLOONE	CRANNOG POSSIBLE
CV030-00701-	030-/15/4	23052/29138	CLOONE	ENCLOSURE
CV030-00702-	030-/15/4	23052/29138	CLOONE	CHURCH (S) POSSIBLE
CV030-00703-	030-/15/4	23052/29138	CLOONE	GRAVEYARD
CV030-008---	030-/03/4	22996/29614	CORDUFF OR CORMORE	MEGALITHIC STRUCTURE SITE POSSIBLE
CV030-009---	030-/10/6	22923/29325	CORFREE	CRANNOG POSSIBLE
CV030-011---	030-/15/1	22986/29216	CORFREE	RATH
CV030-012---	030-/11/4	22986/29338	CORFREE	RATH SITE
CV030-013---	030-/15/4	23017/29192	CORFREE	RATH
CV030-014---	030-/06/6	22934/29488	CORRATOBER (TULLYHUNCO BY.)	RATH SITE POSSIBLE
CV030-01501-	030-/08/1	23268/29540	DINGINS	RATH
CV030-01502-	030-/08/1	23268/29540	DINGINS	SOUTERRAIN SITE TRADITION
CV030-017---	030-/04/6	23456/29670	DRUMURY	RATH
CV030-018---	030-/02/3	22925/29728	DRUMSHINNY	RATH SITE
CV030-019---	030-/02/5	22865/29666	FARRANGARVE	RATH
CV030-020---	030-/02/2	22865/29720	FARRANGARVE	RATH
CV030-021---	030-/02/6	22939/29614	FORTHILL	RATH
CV030-022---	030-/03/5	23124/29660	GORTEEN OR GORTEENATERRIFF	RATH
CV030-023---	030-/03/5	23130/29602	GORTEEN OR GORTEENATERRIFF	RATH
CV030-024---	030-/16/3	23426/29222	KILLYCATRON	RATH

SHEET NO. - 030-

MON. NO.	SH/PL/TR	NAT.GRID	TOWNLAND	CLASSIFICATION
CV030-025---	030-/16/6	23423/29123	KILSARAN	RATH
CV030-026---	030-/16/2	23326/29216	LISANNY	RATH
CV030-027---	030-/16/2	23338/29237	LISANNY	RATH
CV030-028---	030-/15/1	23050/29238	LOCH GOWNA	RATH
CV030-029---	030-/12/6	23404/29304	MIDDLETOWN	RATH
CV030-031---	030-/16/3	23443/29244	MIDDLETOWN	PORTAL-TOMB
CV030-032---	030-/12/6	23460/29296	MIDDLETOWN	ENCLOSURE
CV030-033---	030-/16/3	23463/29275	MIDDLETOWN	ENCLOSURE
CV030-034---	030-/11/6	23193/29354	SALLAGHAN (E.D. SCRABBY)	RATH

SHEET NO.- 031-

MON. NO.	SH/PL/TR	NAT. GRID	TOWNLAND	CLASSIFICATION
CV031-00101-	031-/03/6	24121/29642	AGHACONNY	RATH
CV031-00102-	031-/03/6	24121/29642	AGHACONNY	SOUTERRAIN POSSIBLE
CV031-00201-	031-/03/6	24120/29687	AGHACONNY	RATH SITE
CV031-00202-	031-/03/6	24120/29687	AGHACONNY	SOUTERRAIN SITE POSSIBLE
CV031-003---	031-/16/3	24371/29291	AGHAWEE	PORTAL-TOMB
CV031-004---	031-/04/6	24366/29668	ARDKILL MORE	LINEAR EARTHWORK
			DRUMAVADDY (LOWER LOUGHTEE BY.)	
			LARGAN	
			DRUMBARRY	
CV031-005---	031-/03/3	24178/29738	ARDLOUGHER (CLANMAHON BY.)	RATH
CV031-006---	031-/03/4	23985/29634	BALLINTEMPLE	RATH SITE
CV031-00701-	031-/07/1	23986/29602	BALLINTEMPLE	CHURCH SITE
CV031-00702-	031-/07/1	23986/29602	BALLINTEMPLE	GRAVEYARD
CV031-008---	031-/07/1	24000/29563	BALLINTEMPLE	RATH
CV031-009---	031-/10/6	23878/29300	BRUSKY	RATH
CV031-010---	031-/01/4	23484/29635	CARRICKCLEVAN	PORTAL-TOMB
CV031-011---	031-/08/5	24320/29512	CLAREBOY	RATH
CV031-012---	031-/15/3	24184/29243	CORGLASS (CLANMAHON BY.)	RATH
CV031-013---	031-/16/1	24212/29231	CORGLASS (CLANMAHON BY.)	CRANNOG POSSIBLE
CV031-014---	031-/08/4	24238/29468	CORLISLEA	RATH
CV031-015---	031-/08/4	24243/29464	CORLISLEA	RATH
CV031-016---	031-/08/4	24263/29476	CORLISLEA	RATH
CV031-017---	031-/06/5	23839/29486	DILLAGH	CRANNOG
CV031-018---	031-/06/5	23842/29515	DILLAGH	RATH
CV031-019---	031-/06/2	23851/29564	DILLAGH	RATH SITE
CV031-020---	031-/11/6	24139/29328	DRUMAKINNEO	RATH

SHEET NO.- 031-

MON. NO.	SH/PL/TR	NAT.GRID	TOWNLAND	CLASSIFICATION
CV031-021---	031-/14/3	23917/29214	DRUMARD (CLANMAHON BY.)	RATH
CV031-023---	031-/09/4	23474/29334	DRUMBRUCKLIS (E.D. LOUGHDAWAN)	RATH
CV031-024---	031-/13/3	23648/29255	DRUMCOR (CLANMAHON BY.)	RATH
CV031-025---	031-/04/2	24297/29735	DRUMCROW (E.D. DENN)	ENCLOSURE
CV031-026---	031-/13/1	23512/29250	DRUMHAWNAGH	PORTAL-TOMB
CV031-027---	031-/13/5	23551/29172	DRUMHAWNAGH	RATH
CV031-028---	031-/09/1	23468/29444	DRUMHAWRAGH	RATH
CV031-029---	031-/09/6	23637/29366	DRUMHAWRAGH	RATH
CV031-030---	031-/15/1	23968/29273	DRUMHILLAGH (CLANMAHON BY.)	RATH
CV031-031---	031-/12/2	24279/29395	DRUMKILLY	RATH
CV031-032---	031-/02/3	23943/29740	DRUMLION (CLANMAHON BY.)	RATH
CV031-033---	031-/02/6	23944/29686	DRUMLION (CLANMAHON BY.)	RATH SITE
CV031-03401-	031-/08/6	24377/29486	DRUMLOMAN	RATH
CV031-03402-	031-/08/6	24377/29486	DRUMLOMAN	SOUTERRAIN POSSIBLE
CV031-035---	031-/07/3	24149/29604	DRUMNALARAGH	RATH
CV031-036---	031-/16/5	24321/29200	DRUMRATH	RATH
CV031-037---	031-/05/1	23542/29597	DRUMROOSK (CLANMAHON BY.)	RATH
CV031-038---	031-/02/5	23796/29686	GARRYMORE	RATH
CV031-039---	031-/02/3	23876/29702	GARRYMORE	RATH
CV031-040---	031-/02/6	23900/29653	GARRYMORE	RATH
CV031-041---	031-/15/3	24130/29231	KEELDERRY	RATH
CV031-042---	031-/16/4	24255/29193	KILL	RATH SITE
CV031-044---	031-/13/6	23649/29145	KILLYDOON	RATH SITE
CV031-045---	031-/13/6	23687/29172	KILLYDOON	RATH
CV031-046---	031-/08/2	24356/29598	LARGAN	RATH
CV031-047---	031-/04/6	24432/29639	LARGAN	RATH SITE

SHEET NO.- 031-

MON. NO.	SH/PL/TR	NAT.GRID	TOWNLAND	CLASSIFICATION
CV031-048---	031-/02/1	23744/29758	LEGAWHEEL	RATH
CV031-049---	031-/14/4	23753/29199	LEGWEE	RATH
CV031-050---	031-/11/5	24093/29361	LISNANANAGH (CLANMAHON BY.)	RATH
CV031-051---	031-/02/5	23815/29648	MARAHILL (CLANMAHON BY.)	RATH
CV031-052---	031-/05/6	23653/29487	OGHILL	ENCLOSURE
CV031-053---	031-/08/6	24426/29485	POLLAREAGH (CASTLERAHAN BY.)	RATH
CV031-054---	031-/08/6	24426/29513	POLLAREAGH (CASTLERAHAN BY.)	MEGALITHIC STRUCTURE SITE POSSIBLE
CV031-055---	031-/03/4	24027/29660	SHANCOR (CLANMAHON BY.)	RATH
CV031-056---	031-/07/5	24088/29502	SHANNOV LOWER	RATH
CV031-057---	031-/15/2	24076/29231	TEDEEHAN UPPER	RATH
CV031-058---	031-/03/1	24006/29728	URNEY (CLANMAHON BY.)	RATH
CV031-059---	031-/03/2	24030/29764	URNEY (CLANMAHON BY.)	RATH
CV031-060---	031-/4 /6	24388/29683	ARDKILL MORE	ENCLOSURE

SHEET NO.- 032-

MON. NO.	SH/PL/TR	NAT. GRID	TOWNLAND	CLASSIFICATION
CV032-00101-	032-/15/3	25134/29242	AGHALATTAFRAAL DERRYLURGAN	RATH
CV032-00102-	032-/15/3	25134/29242	AGHALATTAFRAAL DERRYLURGAN	SOUTERRAIN POSSIBLE
CV032-002---	032-/02/4	24687/29660	AGHAVADDY	RATH
CV032-003---	032-/02/4	24750/29621	AGHAVADDY	RATH SITE
CV032-004---	032-/13/5	24598/29152	CARRICKACROY	PORTAL-TOMB
CV032-00501-	032-/02/6	24892/29678	CARRICKATOBBER	GRAVEYARD SITE
CV032-00502-	032-/02/6	24892/29678	CARRICKATOBBER	HOLY WELL SITE
CV032-00503-	032-/02/6	24892/29678	CARRICKATOBBER	HOLY STONE SITE
CV032-006---	032-/11/3	25115/29420	CORNAGROW (UPPER LOUGHTEE BY.)	RATH SITE
CV032-007---	032-/13/6	24673/29199	CROSSERLOUGH	CHURCH AND GRAVEYARD
CV032-008---	032-/13/3	24664/29239	CULLOW	ENCLOSURE POSSIBLE
CV032-009---	032-/13/3	24670/29226	CULLOW	RATH POSSIBLE
CV032-010---	032-/13/3	24674/29254	CULLOW	RATH
CV032-011---	032-/11/4	24954/29370	DERRYLAHAN (CASTLERAHAN BY.)	RATH
CV032-012---*	032-/11/4	24461/29644	DRUMBARRY LARGAN	LINEAR EARTHWORK
CV032-014---	032-/13/1	24476/29215	DRUMBEE	RATH
CV032-01501-	032-/06/4	24755/29508	DRUMEGIL	HOUSE SITE
CV032-01502-	032-/06/4	24755/29508	DRUMEGIL	PLANTATION SITE
CV032-016---	032-/05/4	24511/29528	DRUMHIRK (E.D. DENN)	RATH SITE
CV032-017---	032-/13/2	24532/29288	DRUMINISCLIN (CASTLERAHAN BY.)	RATH
CV032-018---	032-/12/3	25409/29418	DRUMMALLAGHT	RATH SITE
CV032-019---	032-/08/2	25314/29546	DRUMMANBANE	RATH
CV032-020---	032-/08/2	25319/29601	DRUMMANBANE	RATH

SHEET NO. - 032-

MON. NO.	SH/PL/TR	NAT.GRID	TOWNLAND	CLASSIFICATION
CV032-021---	032-/14/4	24744/29204	DUFFCASTLE	PORTAL-TOMB
CV032-022---	032-/14/2	24767/29235	DUFFCASTLE	BAWN SITE POSSIBLE
CV032-023---	032-/14/6	24911/29149	KIPFAGH	ENCLOSURE SITE
CV032-02401-	032-/07/4	24967/29480	KILLYNURE (CASTLERAHAN BY.)	RATH
CV032-02402-	032-/07/4	24967/29480	KILLYNURE (CASTLERAHAN BY.)	SOUTERRAIN POSSIBLE
CV032-025---	032-/10/6	24862/29339	KILLYTOGHER	RATH
CV032-026---	032-/15/1	24949/29277	KILLYTOGHER	RATH
CV032-027---	032-/02/3	24862/29769	KILNACOR	RATH
CV032-028---	032-/02/3	24866/29737	KILNACOR	RATH
CV032-029---	032-/10/1	24731/29379	LATNADRONAGH	RATH SITE
CV032-030---	032-/03/2	25041/29704	LATTAGLOGHAN	RATH
CV032-031---	032-/03/2	25079/29711	LATTAGLOGHAN	RATH
CV032-032---	032-/08/1	25178/29612	LATTAGLOGHAN	RATH
CV032-033---	032-/15/1	24986/29266	LISDONNISH	RATH
CV032-034---	032-/11/3	25156/29392	LISHENRY	RATH
CV032-035---	032-/03/4	24960/29626	LISLEA (UPPER LOUGHTEE BY.)	RATH
CV032-036---	032-/07/1	24977/29568	LISLEA (UPPER LOUGHTEE BY.)	RATH
CV032-03701-	032-/08/4	25175/29523	LISMEEN (CASTLERAHAN BY.)	RATH
CV032-03702-	032-/08/4	25175/29523	LISMEEN (CASTLERAHAN BY.)	SOUTERRAIN POSSIBLE
CV032-038---	032-/16/6	25385/29179	LISMEEN (CASTLERAHAN BY.)	RATH
CV032-039---	032-/02/5	24798/29657	LONNOGS	RATH
CV032-04001-	032-/04/2	25297/29758	MOHER (E.D. WATERLOO)	GRAVEYARD SITE
CV032-041---	032-/13/1	24494/29227	MULLACASTLE	ENCLOSURE SITE
CV032-042---	032-/13/1	24502/29218	MULLACASTLE	COURT-TOMB
CV032-043---	032-/07/6	25105/29522	POLLAFREE	RATH
CV032-044---	032-/09/2	24595/29404	PORTAN	CRANNOG POSSIBLE

SHEET NO.- 032-

MON. NO.	SH/PL/TR	NAT. GRID	TOWNLAND	CLASSIFICATION
CV032-045---	032-/03/6	25090/29651	RANRENAGH	RATH
CV032-046---	032-/07/3	25099/29575	RANRENAGH	RATH
CV032-047---	032-/15/4	24991/29167	RASSAN	RATH
CV032-048---	032-/15/5	25033/29162	RASSAN	RATH
CV032-049---	032-/13/2	24588/29273	SALLAGHILL	RATH

SHEET NO.- 033-

MON. NO.	SH/PL/TR	NAT. GRID	TOWNLAND	CLASSIFICATION
CV033-002---	033-/16/4	26168/29227	ANNAGHARNET	CRANNOG POSSIBLE
CV033-003---	033-/12/4	26185/29384	BEAGH GLEBE	RATH SITE
CV033-004---	033-/12/4	26196/29319	BEAGH GLEBE	ENCLOSURE SITE
CV033-005---	033-/16/1	26206/29303	BEAGH GLEBE	RATH SITE
CV033-006---	033-/12/4	26209/29386	BEAGH GLEBE	ENCLOSURE SITE POSSIBLE
CV033-007---	033-/12/4	26212/29322	BEAGH GLEBE	CROSS SITE
CV033-008---	033-/12/4	26225/29375	BEAGH GLEBE	RATH SITE
CV033-01001-	033-/11/2	26061/29418	CARGAGH (CASTLERAHAN BY.)	RATH
CV033-01002-	033-/11/2	26061/29418	CARGAGH (CASTLERAHAN BY.)	CROSS ORIGINAL LOCATION
CV033-011---	033-/12/6	26311/29356	CARRICKNAVEAGH	RATH POSSIBLE
CV033-012---	033-/07/1	25915/29558	COOLNACOLA	RATH
CV033-014---	033-/10/6	25824/29359	CORRANEDEN	RATH
CV033-015---	033-/14/3	25862/29302	CORRANEDEN	RATH
CV033-016---	033-/15/3	26083/29284	CORRATINNER	HOLY WELL
CV033-018---	033-/11/6	26117/29343	CORRATINNER	CROSS PRESENT LOCATION
CV033-019---	033-/15/3	26129/29273	CORRATINNER	RATH
CV033-020---	033-/16/1	26159/29265	CORRATINNER	CRANNOG POSSIBLE
CV033-021---	033-/02/3	25848/29711	DERRYHUM	ENCLOSURE POSSIBLE
CV033-022---	033-/03/4	25908/29678	DERRYHUM	RATH
CV033-023---	033-/15/6	26131/29173	DOON (CASTLERAHAN BY.)	RATH
CV033-024---	033-/08/3	26331/29614	DROMORE	RATH
CV033-025---	033-/14/5	25797/29218	DRUMAGOLAN	RATH
CV033-026---	033-/14/6	25875/29179	DRUMAGOLAN	RATH
CV033-027---	033-/15/4	25909/29164	DRUMAGOLAN	RATH
CV033-028---	033-/15/4	25927/29148	DRUMAGOLAN	RATH SITE
CV033-029---	033-/06/2	25752/29554	DRUMEDERGLASS	CHURCH SITE TRADITION

SHEET NO. - 033-

MON. NO.	SH/PL/TR	NAT.GRID	TOWNLAND	CLASSIFICATION
CV033-030---	033-/05/4	25486/29533	DRUMMANDUFF	RATH
CV033-031---	033-/11/5	26028/29328	GALLON	CHURCH AND GRAVEYARD
CV033-032---	033-/07/1	25971/29617	GREAGHADOO	RATH
CV033-033---	033-/07/2	25996/29573	GREAGHADOO	RATH
CV033-03401-	033-/07/6	26090/29523	GREAGHADOSSAN	ENCLOSURE SITE
CV033-03402-	033-/07/6	26090/29523	GREAGHADOSSAN	CROSS ORIGINAL LOCATION
CV033-035---	033-/07/3	26084/29618	GREAGHADOSSAN	RATH
CV033-036---	033-/08/6	26345/29535	GREAGHDUFF	RATH
CV033-037---	033-/07/6	26090/29497	GREAGHNACUNNIA	RATH
CV033-038---	033-/06/3	25821/29621	GREAGHNAFARNA	ENCLOSURE SITE
CV033-039---	033-/03/6	26113/29648	LISMAGIRIL	RATH SITE POSSIBLE
CV033-040---	033-/04/4	26163/29652	LISMAGIRIL	RATH
CV033-041---	033-/10/2	25747/29436	LISSACAPPLE	RATH
CV033-042---	033-/15/1	25923/29258	LISSANNYMORE	RATH
CV033-043---	033-/11/4	25930/29321	LISSANNYMORE	RATH
CV033-044---	033-/11/4	25935/29352	LISSANNYMORE	RATH
CV033-045---	033-/04/5	26305/29690	MONAGHANOOSE	RATH
CV033-046---	033-/04/6	26353/29700	MONAGHANOOSE	RATH
CV033-047---	033-/15/4	25987/29157	STRAMAQUERTY	RATH
CV033-048---	033-/15/5	26005/29187	STRAMAQUERTY	RATH
CV033-04901-	033-/06/2	25744/29585	TERMON (UPPER LOUGHTEE BY.)	CHURCH SITE
CV033-04902-	033-/06/2	25744/29585	TERMON (UPPER LOUGHTEE BY.)	STONE HEAD
CV033-04903-	033-/06/2	25744/29585	TERMON (UPPER LOUGHTEE BY.)	ARCHITECTURAL FRAGMENT SITE
CV033-04904-	033-/06/2	25744/29585	TERMON (UPPER LOUGHTEE BY.)	GRAVEYARD SITE
CV033-050---	033-/06/6	25883/29516	TERMON (UPPER LOUGHTEE BY.)	RATH
CV033-051---	033-/11/1	25954/29420	TERMON (UPPER LOUGHTEE BY.)	RATH

SHEET NO.- 033-

MON. NO.	SH/PL/TR	NAT.GRID	TOWNLAND	CLASSIFICATION
CV033-052---	033-/06/1	25716/29547	TIEVENAMAN	RATH

SHEET NO.- 034-

MON. NO.	SH/PL/TR	NAT. GRID	TOWNLAND	CLASSIFICATION
CV034-001---	034-/07/4	26900/29477	BALLYNAMONA	RATH
CV034-002---	034-/11/4	26913/29368	BLACKHILLS LOWER	RATH
CV034-003---	034-/11/4	26916/29347	BLACKHILLS LOWER	BARROW
CV034-004---	034-/09/6	26575/29339	CARNAGARVE	RATH SITE
CV034-005---	034-/09/6	26603/29327	CARNAGARVE	RATH
CV034-006---	034-/10/4	26640/29316	CARNAGARVE	CAIRN SITE POSSIBLE
CV034-007---	034-/10/4	26643/29369	CARNAGARVE	CAIRN SITE POSSIBLE
CV034-008---	034-/10/1	26651/29396	CARNAGARVE	RATH
CV034-009---	034-/10/4	26696/29332	CARNAGARVE	RATH SITE
CV034-010---	034-/14/1	26709/29282	CARNAGARVE	RATH
CV034-011---	034-/10/5	26740/29323	CARNAGARVE	CAIRN SITE
CV034-012---	034-/09/2	26541/29458	CARNALYNCH	CAIRN
CV034-013---	034-/09/3	26592/29403	CARNALYNCH	CAIRN SITE POSSIBLE
CV034-014---	034-/11/3	27074/29466	COPPANAGH (CLANKEE BY.)	STANDING STONE
CV034-015---	034-/11/3	27077/29450	COPPANAGH (CLANKEE BY.)	RATH
CV034-016---	034-/12/6	27307/29328	COPPANAGH (CLANKEE BY.)	RATH
CV034-017---	034-/12/6	27318/29349	COPPANAGH (CLANKEE BY.)	RATH SITE
CV034-018---	034-/05/3	26577/29559	CORLURGAN (CLANKEE BY.)	RATH
CV034-019---	034-/05/2	26472/29591	DRUMACARROW	RATH
CV034-020---	034-/05/2	26520/29619	DRUMACARROW	RATH (S) CONJOINED
CV034-021---	034-/02/2	26732/29738	DRUMBANNAN	RATH SITE
CV034-022---	034-/02/5	26736/29711	DRUMBANNAN	CHURCH AND GRAVEYARD
CV034-023---	034-/03/2	26998/29781	DUNDRAGON	RATH
CV034-024---	034-/13/2	26518/29241	FARTADREEN	RATH SITE
CV034-025---	034-/13/6	26570/29171	FARTADREEN	RATH SITE
CV034-026---	034-/01/5	26546/29709	GALBOLIE	RATH

SHEET NO. - 034-

MON. NO.	SH/PL/TR	NAT.GRID	TOWNLAND	CLASSIFICATION
CV034-027---	034-/06/5	26772/29532	GREAGHARUE	RATH
CV034-028---	034-/14/4	26649/29188	GREAGHCLOGH	RATH SITE
CV034-029---	034-/10/2	26742/29413	GREAGHNAMELE	RATH SITE
CV034-030---	034-/10/3	26820/29408	GREAGHNAMELE	RATH
CV034-031---	034-/10/3	26824/29470	LEITRIM (CLANKEE BY.)	RATH
CV034-032---	034-/06/6	26825/29513	LEITRIM (CLANKEE BY.)	RATH
CV034-033---	034-/06/6	26833/29480	LEITRIM (CLANKEE BY.)	RATH SITE
CV034-034---	034-/10/3	26838/29466	LEITRIM (CLANKEE BY.)	RATH
CV034-035---	034-/10/3	26842/29429	LEITRIM (CLANKEE BY.)	RATH
CV034-036---	034-/06/4	26715/29496	LISANALSK	RATH
CV034-037---	034-/02/4	26682/29636	LISNALEA	RATH
CV034-038---	034-/06/5	26730/29527	LISNALEA	RATH
CV034-039---	034-/14/1	26641/29235	LURGANAVEELE	RATH
CV034-04001-	034-/06/3	26873/29575	LURGANBANE	RATH
			RAKEEVAN	
CV034-04002-	034-/14/1	26641/29235	LURGANBANE	SOUTERRAIN POSSIBLE
			RAKEEVAN	
CV034-041---	034-/08/2	27220/29596	MOYER	CAIRN
CV034-042---	034-/02/6	26828/29665	RAKEEVAN	RATH
CV034-043---	034-/03/4	26897/29654	RAKEEVAN	RATH
CV034-044---	034-/07/2	26979/29582	RAKEEVAN	RATH
CV034-045---	034-/15/4	26900/29199	RELAGH BEG	MOTTE AND BAILEY
CV034-046---	034-/15/4	26908/29189	RELAGH BEG	ECCLESIASTICAL REMAINS
CV034-04601-	034-/15/4	26908/29189	RELAGH BEG	CHURCH AND GRAVEYARD
CV034-04602-	034-/15/4	26908/29189	RELAGH BEG	CROSS-SLAB
CV034-04603-	034-/15/4	26908/29189	RELAGH BEG	WAYSIDE CROSS (S)

SHEET NO. - 034-

MON. NO.	SH/PL/TR	NAT.GRID	TOWNLAND	CLASSIFICATION
CV034-04604-	034-/15/4	26968/29189	RELAGH BEG	FONT
CV034-04605-	034-/15/4	26908/29189	RELAGH BEG	HOLED STONE
CV034-04606-	034-/15/4	26908/29189	RELAGH BEG	GRAVE-SLAB
CV034-047---	034-/14/3	26835/29237	RELAGH MORE	RATH
CV034-048---	034-/15/4	26934/29198	SRAHAN	ENCLOSURE
CV034-049---	034-/06/2	26765/29617	TANDERAGEE	MOTTE
CV034-050---	034-/06/2	26774/29594	TANDERAGEE	RATH
CV034-051---	034-/10/3	26875/29399	TULLYNASKEAGH	RATH
CV034-052---	034-/06/1	26650/29580	URCHER	CHURCH AND GRAVEYARD POSSIBLE
CV034-053---	034-/02/4	26649/29637	URCHER	RATH SITE
CV034-055---	034-/06/6	26881/29488	BALLYNAMONA	FULACHT FIADH
CV034-056---	034-/06/6	26804/29548	LEITRIM (CLANKEE BY.)	FULACHT FIADH

SHEET NO.- 035-

MON. NO.	SH/PL/TR	NAT. GRID	TOWNLAND	CLASSIFICATION
CV035-001---	035-/09/5	27481/29347	BALLOUGHLY	RATH
CV035-002---	035-/09/5	27520/29326	BALLOUGHLY	RATH
CV035-003---	035-/09/6	27541/29389	BIRRAGH	RATH
CV035-004---	035-/09/6	27571/29342	BIRRAGH	RATH
CV035-005---	035-/03/4	27864/29708	CABRA	RATH
CV035-006---	035-/03/4	27882/29668	CABRA	RATH SITE
CV035-007---	035-/03/1	27877/29753	CABRA	WELL SITE
CV035-009---	035-/03/4	27891/29698	CABRA	RATH
CV035-010---	035-/07/1	27911/29626	CABRA	RATH
CV035-011---	035-/03/1	27907/29731	CABRA	CASTLE POSSIBLE
CV035-012---	035-/03/4	27913/29677	CABRA	RATH
CV035-014---	035-/09/4	27412/29325	CLONTURKAN	RATH
CV035-01601-	035-/05/2	27475/29596	CORDOAGH (E.D. ENNISKEEN)	CASTLE SITE
CV035-01602-	035-/05/2	27475/29596	CORDOAGH (E.D. ENNISKEEN)	BAWN SITE
CV035-017---	035-/01/3	27592/29795	CORGLASS (E.D. LISAGOAN)	RATH
CV035-018---	035-/03/6	28064/29689	CORMEY	RATH
CV035-020---	035-/03/3	28061/29734	CORMEY	RATH
CV035-022---	035-/02/5	27728/29688	CORNAGEE (CLANKEE BY.)	RATH
CV035-023---	035-/02/5	27758/29710	CORNAGEE (CLANKEE BY.)	RATH
CV035-024---	035-/06/1	27662/29614	CORNAKILL (CLANKEE BY.)	RATH
CV035-025---	035-/06/2	27709/29644	CORNAKILL (CLANKEE BY.)	RATH
CV035-026---	035-/06/2	27718/29577	CORNAKILL (CLANKEE BY.)	RATH
CV035-027---	035-/02/4	27650/29704	CORRAWADDY	RATH
CV035-028---	035-/02/3	27800/29744	CORRINSHIGO (CLANKEE BY.)	RATH
CV035-029---	035-/06/4	27611/29539	CORTOBER (CLANKEE BY.)	RATH
CV035-030---	035-/10/1	27660/29478	CORTOBER (CLANKEE BY.)	RATH

SHEET NO.- 035-

MON. NO.	SH/PL/TR	NAT.GRID	TOWNLAND	CLASSIFICATION
CV035-031---	035-/06/4	27674/29532	CORTOBER (CLANKEE BY.)	RATH
CV035-032---	035-/10/1	27683/29476	CORTOBER (CLANKEE BY.)	RATH
CV035-033---	035-/01/6	27603/29695	DINGIN	RATH
CV035-034---	035-/13/1	27378/29306	DRUMBAR (E.D. ENNISKEEN)	RATH
CV035-035---	035-/02/3	27834/29750	DRUMPEAK	RATH
CV035-036---	035-/02/3	27843/29757	DRUMPEAK	RATH
CV035-037---	035-/02/1	27671/29758	DRUMSALLAGH	RATH SITE
CV035-038---	035-/02/1	27671/29808	DRUMSALLAGH	MEGALITHIC TOMB UNCLASSIFIED
CV035-039---	035-/06/6	27774/29549	DUNAREE	RATH
CV035-040---	035-/06/3	27773/29585	DUNAREE	RATH
CV035-041---	035-/07/4	27859/29488	ENNISKEEN	RATH
CV035-04201-	035-/11/1	27925/29427	ENNISKEEN	CHURCH SITE
CV035-04202-	035-/11/1	27925/29427	ENNISKEEN	GRAVEYARD
CV035-04203-	035-/11/1	27925/29427	ENNISKEEN	ARCHITECTURAL FRAGMENT (S) ORIGINAL LOC
CV035-04204-	035-/11/1	27925/29427	ENNISKEEN	CROSS FRAGMENT SITE
CV035-043---	035-/11/2	27939/29442	ENNISKEEN	RINGFORT (RATH \ CASHEL) SITE
CV035-044---	035-/05/4	27428/29497	LARAGH	RATH
CV035-045---	035-/05/5	27474/29526	LARAGH	RATH SITE
CV035-047---	035-/10/3	27839/29443	LISACHUNNY	RATH
CV035-048---	035-/06/6	27814/29499	LISANISKY	RATH
CV035-049---	035-/06/6	27849/29507	LISANISKY	RATH SITE
CV035-050---	035-/07/4	27880/29544	LISASTURRIN	RATH
CV035-051---	035-/03/1	27873/29780	LISNACLEA (E.D. KINGSCOURT)	RATH
CV035-052---	035-/03/1	27892/29805	LISNACLEA (E.D. KINGSCOURT)	RATH
CV035-053---	035-/03/1	27911/29791	LISNACLEA (E.D. KINGSCOURT)	RATH
CV035-054---	035-/11/2	27955/29438	LISNAHEDERNA (CASTLERAHAN BY.)	CHURCH SITE

SHEET NO.- 035-

MON. NO.	SH/PL/TR	NAT.GRID	TOWNLAND	CLASSIFICATION
CV035-055---	035-/05/6	27579/29525	LISNASASSONAGH	RATH
CV035-056---	035-/02/6	27808/29693	MARAHILL (CLANKEE BY.)	RATH
CV035-057---	035-/02/6	27839/29689	MARAHILL (CLANKEE BY.)	RATH SITE
CV035-058---	035-/05/2	27505/29592	MUFF (CLANKEE BY.)	FAIR GREEN
CV035-059---	035-/09/3	27580/29421	MULLANACROSS	RATH
CV035-060---	035-/10/1	27624/29459	MULLANACROSS	RATH

SHEET NO. - 036-

MON. NO.	SH/PL/TR	NAT. GRID	TOWNLAND	CLASSIFICATION
CV036-001---	036-/03/1	23013/29116	CLOONE	CASTLE SITE TRADITION
CV036-002---	036-/03/1	23060/29119	CORNAGRAN (TULLYHUNCO BY.)	CRANNOG POSSIBLE
CV036-003---	036-/03/2	23099/29104	CORNAGRAN (TULLYHUNCO BY.)	RATH
CV036-004---	036-/03/2	23108/29065	CORNAGRAN (TULLYHUNCO BY.)	CRANNOG POSSIBLE
CV036-005---	036-/04/2	23322/29121	DRUMERSNAW	CRANNOG POSSIBLE
CV036-007--*	036-/04/3	23424/29125	KILSARAN	RATH
CV036-009---	036-/04/4	23297/28996	PORTANURE	CRANNOG POSSIBLE
CV036-011---	036-/04/4	23272/29023	PORTANURE	CIST SITE
CV036-012---	036-/04/4	23284/29006	PORTANURE	RATH
CV036-01301-	036-/04/1	23302/29115	PORTANURE	CRANNOG POSSIBLE
CV036-01302-	036-/04/1	23302/29115	PORTANURE	CRANNOG POSSIBLE
CV036-014---	036-/04/2	23312/29118	PORTANURE	CRANNOG POSSIBLE

SHEET NO. - 037-

<input type="checkbox"/>	MON. NO.	SH/PL/TR	NAT. GRID	TOWNLAND	CLASSIFICATION
<input type="checkbox"/>	CV037-001---	037-/12/5	24296/28683	AGHACREEVY	RATH SITE
<input type="checkbox"/>	CV037-002---	037-/16/2	24314/28633	AGHACREEVY	RATH SITE
<input type="checkbox"/>	CV037-003---	037-/16/2	24323/28637	AGHACREEVY	RATH
<input type="checkbox"/>	CV037-004---	037-/07/1	24022/28961	AGHALOORY	RATH
<input type="checkbox"/>	CV037-005---	037-/07/3	24197/28911	AGHALOORY	RATH
<input type="checkbox"/>	CV037-006---	037-/03/2	24113/29086	ARDLENY	RATH
<input type="checkbox"/>	CV037-007---	037-/03/3	24129/29086	ARDLENY	STANDING STONE
<input type="checkbox"/>	CV037-008---	037-/03/6	24194/29005	ARDLENY	RATH
<input type="checkbox"/>	CV037-009---	037-/04/4	24209/29034	ARDLENY	RATH
<input type="checkbox"/>	CV037-012---	037-/16/3	24387/28645	BELLSGROVE	RATH SITE
<input type="checkbox"/>	CV037-013---	037-/12/6	24388/28663	BELLSGROVE	RATH
<input type="checkbox"/>				LAVAGH	
<input type="checkbox"/>	CV037-014---	037-/06/5	23834/28870	CALLANAGH MIDDLE	RATH
<input type="checkbox"/>	CV037-015---	037-/06/5	23807/28871	CALLANAGH UPPER	RATH
<input type="checkbox"/>	CV037-016---	037-/01/4	23497/28984	CARNAGH LOWER	RATH
<input type="checkbox"/>	CV037-01701-	037-/01/4	23543/28994	CARNAGH LOWER	HOLY WELL
<input type="checkbox"/>	CV037-01702-	037-/01/4	23543/28994	CARNAGH LOWER	BULLAUN STONE
<input type="checkbox"/>	CV037-018---	037-/05/2	23584/28911	CARNAGH UPPER	RATH
<input type="checkbox"/>	CV037-019---	037-/05/2	23600/28931	CARNAGH UPPER	RATH
<input type="checkbox"/>	CV037-020---	037-/13/4	23517/28503	CARTRONFREE	RATH SITE
<input type="checkbox"/>	CV037-021---	037-/13/5	23562/28500	CARTRONFREE	RATH
<input type="checkbox"/>	CV037-022---	037-/05/1	23496/28893	CLONCOVET	RATH SITE
<input type="checkbox"/>	CV037-023---	037-/09/5	23615/28653	CLONCOVET	RATH
<input type="checkbox"/>	CV037-024---	037-/02/6	23932/28976	CLONOSE BIG	RATH
<input type="checkbox"/>	CV037-02501-	037-/07/1	23967/28902	CLONOSE BIG	RATH
<input type="checkbox"/>	CV037-02502-	037-/07/1	23967/28902	CLONOSE BIG	SOUTERRAIN POSSIBLE

SHEET NO. - 037-

MON. NO.	SH/PL/TR	NAT. GRID	TOWNLAND	CLASSIFICATION
CV037-026---	037-/06/3	23887/28912	CLONOOSE LITTLE	RATH SITE
CV037-027---	037-/16/1	24264/28635	DRUMEENY	RATH
CV037-028---	037-/09/2	23626/28783	DUNDAVAN	RATH
CV037-029---	037-/09/6	23650/28715	DUNDAVAN	CASTLE SITE POSSIBLE
CV037-030---	037-/02/4	23755/28980	GLASCARRICK	RATH
CV037-031---	037-/04/1	24251/29053	KILL	RATH POSSIBLE
CV037-033---	037-/04/5	24293/29035	KILL	RATH
CV037-03401-	037-/04/2	24334/29086	KILL	CHURCH
CV037-03402-	037-/04/2	24334/29086	KILL	GRAVEYARD
CV037-03403-	037-/04/2	24334/29086	KILL	CROSS POSSIBLE
CV037-03404-	037-/4 /2	24334/29086	KILL	GRAVE-SLAB
CV037-035---	037-/10/1	23772/28747	KILCOGY	RATH
CV037-037---	037-/04/1	24237/29125	KILL DEMESNE	BARROW
CV037-038---	037-/07/5	24057/28837	KILLYKEEN (E.D. BALLYMACHUGH)	RATH SITE
CV037-039---	037-/16/2	24301/28579	KILNAHARD	RATH SITE
CV037-040---	037-/12/6	24383/28730	LAVAGH	RATH SITE
CV037-041---	037-/12/6	24408/28665	LAVAGH	CHURCH AND GRAVEYARD SITE
CV037-042---	037-/16/3	24426/28627	LAVAGH	MOTTE
CV037-043---	037-/12/6	24431/28716	LAVAGH	RATH SITE
CV037-044---	037-/12/3	24437/28736	LAVAGH	ENCLOSURE POSSIBLE
CV037-045---	037-/09/3	23664/28770	LISNATINNY	RATH
CV037-046---	037-/09/3	23682/28742	LISNATINNY	RATH
CV037-047---	037-/15/6	24145/28519	MOYDRISTAN	CASHEL
CV037-049---	037-/15/6	24176/28504	MOYDRISTAN	COURT-TOMB
CV037-050---	037-/15/6	24187/28494	MOYDRISTAN	RATH
CV037-051---	037-/14/3	23941/28599	MOYNAGH LOWER	RATH

SHEET NO. - 037-

MON. NO.	SH/PL/TR	NAT.GRID	TOWNLAND	CLASSIFICATION
CV037-052---	037-/15/1	24023/28585	MOYNAGH LOWER	RATH
CV037-053---	037-/14/6	23927/28518	MOYNAGH UPPER	RATH
CV037-054---	037-/15/4	23998/28545	MOYNAGH UPPER	RATH
CV037-055---	037-/15/3	24144/28637	MULLAGHBOY (E.D. BALLYMACHUGH)	RATH
CV037-057---	037-/05/3	23701/28959	MULLAGHORAN	RATH
CV037-05801-	037-/06/1	23721/28937	MULLAGHORAN	RATH
CV037-05802-	037-/06/1	23721/28937	MULLAGHORAN	SOUTERRAIN POSSIBLE
CV037-059---	037-/06/4	23733/28886	MULLAGHORAN	RATH
CV037-061---	037-/10/1	23755/28803	MULLAGHORAN	RATH
CV037-062---	037-/04/4	24241/29034	OMARD	RATH
CV037-063---	037-/08/4	24275/28828	OMARD	BURIAL GROUND SITE TRADITION
CV037-065---	037-/08/5	24312/28862	OMARD	OGHAM STONE SITE TRADITION
CV037-066---	037-/08/5	24319/28866	OMARD	WAYSIDE CROSS
CV037-068---	037-/08/2	24326/28958	OMARD	RATH
CV037-069---	037-/11/5	24112/28697	TAWLAGHT (CLANMAHON BY.)	RATH SITE
CV037-070---	037-/11/6	24127/28668	TAWLAGHT (CLANMAHON BY.)	RATH
CV037-072---	037-/14/1	23728/28572	TOGHERNAROSS	RATH SITE
CV037-073---	037-/14/4	23783/28564	TOGHERNAROSS	RATH
CV037-074---	037-/08/1	24282/28915	OMARD	RATH

SHEET NO.- 038-

MON. NO.	SH/PL/TR	NAT. GRID	TOWNLAND	CLASSIFICATION
CV038-001---	038-/05/3	24648/28928	AGHOUTEREERY	RATH POSSIBLE
CV038-002---	038-/06/4	24696/28867	AGHOUTEREERY	RATH
CV038-003---	038-/10/1	24711/28795	AGHOUTEREERY	RATH
CV038-004---	038-/05/3	24688/28930	AGHNAHEDERNY	RATH SITE
CV038-005---	038-/04/6	25341/29002	CARN (CASTLERAHAN BY.)	ENCLOSURE
CV038-006---	038-/08/4	25250/28825	CARNIN	RATH
CV038-007---	038-/12/6	25367/28713	CARNIN	RATH
CV038-00801-	038-/16/3	25355/28636	CASTLERAHAN	RINGWORK
CV038-00802-	038-/16/3	25355/28636	CASTLERAHAN	CHURCH AND GRAVEYARD
CV038-00803-	038-/16/3	25355/28636	CASTLERAHAN	CHURCH SITE TRADITION
CV038-009---	038-/03/1	24958/29123	CLARE	RATH
CV038-010---	038-/07/3	25158/28970	CLOGGAGH	RATH
CV038-011---	038-/14/4	24725/28518	CONLEEN	CRANNOG POSSIBLE
CV038-012---	038-/01/5	24596/29028	COOLKILL	RATH
CV038-013---	038-/04/2	25276/29078	CORNAHILT	ENCLOSURE
CV038-014---	038-/02/5	24826/29045	CROSSERLOUGH	RATH
CV038-015---	038-/02/5	24844/29016	CROSSERLOUGH	RATH
CV038-017---	038-/09/6	24646/28669	CROVER	RATH SITE POSSIBLE
CV038-018---	038-/14/1	24701/28606	CROVER	CRANNOG POSSIBLE
CV038-019---	038-/14/4	24714/28536	CROVER	TOWER HOUSE
CV038-020---	038-/14/1	24719/28647	CROVER	RATH
CV038-02101-	038-/14/4	24723/28558	CROVER	CRANNOG POSSIBLE
CV038-02102-	038-/14/4	24723/28558	CROVER	CRANNOG POSSIBLE
CV038-022---	038-/14/4	24748/28546	CROVER	CRANNOG POSSIBLE
CV038-023---	038-/03/5	25074/29009	DERRYLEA	RATH
CV038-024---	038-/06/2	24807/28938	DRUMRORAGH	RATH

SHEET NO. - 038-

MON. NO.	SH/PL/TR	NAT.GRID	TOWNLAND	CLASSIFICATION
CV038-025---	038-/07/4	24953/28877	FINAWAY	RATH
CV038-026---	038-/09/1	24452/28798	FORTLAND	RATH POSSIBLE
CV038-027---	038-/09/1	24499/28762	FORTLAND	RATH
CV038-028---	038-/09/2	24537/28748	FORTLAND	RATH
CV038-029---	038-/09/5	24555/28732	FORTLAND	RATH
CV038-030---	038-/09/2	24567/28743	FORTLAND	ENCLOSURE
			LISDUFF (CLANMAHON BY.)	
			TURIN	
CV038-031---	038-/09/5	24584/28676	FORTLAND	RATH
CV038-032---	038-/10/6	24921/28678	GALLONREAGH (CLANMAHON BY.)	CHURCH SITE AND GRAVEYARD
CV038-033---	038-/14/5	24779/28506	GARRYSALLAGH (D'ARCY)	RATH SITE
CV038-034---	038-/14/5	24832/28547	GARRYSALLAGH (O'REILLY)	RATH SITE
CV038-035---	038-/14/5	24848/28569	GARRYSALLAGH (O'REILLY)	RATH
CV038-036---	038-/14/6	24894/28531	GARRYSALLAGH (O'REILLY)	RATH
CV038-037---	038-/07/1	24977/28938	KEENAGH (CASTLERAHAN BY.)	RATH
CV038-038---	038-/09/6	24665/28734	KILLYFASSY	RATH SITE
CV038-039---	038-/10/4	24751/28684	KILLYFASSY	RATH
CV038-041---	038-/05/4	24500/28839	LISDUFF (CLANMAHON BY.)	RATH
CV038-042---	038-/09/2	24568/28807	LISDUFF (CLANMAHON BY.)	RATH
CV038-043---	038-/15/6	25099/28503	LISMACANIGAN LOWER	RATH SITE
CV038-044---	038-/15/6	25152/28506	LISMACANIGAN LOWER	RATH
CV038-045---	038-/15/2	25077/28624	LISMACANIGAN UPPER	CASTLE SITE POSSIBLE
CV038-04601-	038-/14/1	24700/28594	CROVER	CRANNOG POSSIBLE
CV038-04602-	038-/14/1	24700/28594	CROVER	CRANNOG POSSIBLE
CV038-048---	038-/04/4	25220/28990	MOODOGE	RATH
CV038-049---	038-/14/6	24912/28536	MOUNTNUGENT	CHURCH FRAGMENT

SHEET NO. - 038-

MON. NO.	SH/PL/TR	NAT.GRID	TOWNLAND	CLASSIFICATION
CV038-052---	038-/16/1	25212/28594	MOUNTPROSPECT	RATH
CV038-053---	038-/15/1	25007/28629	POLLAREAGH (CLANMAHON BY.)	RATH
CV038-054---	038-/14/3	24890/28617	RACRAVEEN	RATH SITE
CV038-055---	038-/15/1	24944/28648	RACRAVEEN	MOTTE AND BAILEY
CV038-056---	038-/03/6	25160/29057	RAMONAN	RATH
CV038-057---	038-/03/1	25011/29128	RASSAN	RATH
CV038-058---	038-/08/6	25369/28855	RASUDDAN	RATH
CV038-059---	038-/15/5	25037/28516	TULLYAGAN	RATH
CV038-060---	038-/09/2	24583/28791	TURIN	RATH
CV038-061---	038-/09/5	24595/28728	TURIN	RATH
CV038-06201-	038-/09/2	24598/28804	TURIN	RATH
CV038-06202-	038-/09/2	24598/28804	TURIN	SOUTERRAIN POSSIBLE
CV038-064---	038-/09/6	24633/28735	TURIN	RATH SITE

SHEET NO.- 039-

MON. NO.	SH/PL/TR	NAT. GRID	TOWNLAND	CLASSIFICATION
CV039-00101-	039-/05/3	25605/28954	AGHACASHEL	RATH
CV039-002---	039-/05/5	25525/28832	AGHALION	RATH
CV039-003---	039-/04/2	26236/29113	ANNAGHARNET	RATH
CV039-004---	039-/08/3	26314/28989	ARDLOW	BARROW POSSIBLE
CV039-005---	039-/04/6	26319/29004	ARDLOW	RINGFORT (RATH \ CASHEL) SITE
CV039-006---	039-/04/3	26322/29134	ARDLOW	BARROW (S) CONJOINED
CV039-007---	039-/08/3	26379/28973	ARDLOW	RATH
CV039-008---	039-/16/1	26162/28639	Ballaghanea Island	CASTLE SITE TRADITION
CV039-009---	039-/12/4	26168/28712	BALLAGHANEA	RINGFORT (RATH \ CASHEL) SITE
CV039-010---	039-/12/4	26201/28688	BALLAGHANEA	RATH
CV039-012---	039-/16/2	26245/28644	BALLAGHANEA	PORTAL-TOMB
CV039-013---	039-/16/2	26306/28655	BALLAGHANEA	RATH
CV039-014---	039-/03/3	26091/29089	BURNEW	MEGALITHIC STRUCTURE SITE POSSIBLE
CV039-016---	039-/03/3	26112/29086	BURNEW	HUT SITE
CV039-017---	039-/09/1	25431/28820	CARRICKAVEE	ENCLOSURE
CV039-018---	039-/05/4	25458/28825	CARRICKAVEE	MEGALITHIC TOMB UNCLASSIFIED
CV039-019---	039-/05/4	25464/28848	CARRICKAVEE	RATH POSSIBLE
CV039-020---	039-/12/6	26395/28714	CLOGHERGOOLE	RINGFORT (RATH \ CASHEL) SITE
CV039-021---	039-/12/2	26314/28817	CORFAD (CASTLERAHAN BY.)	RINGFORT (RATH \ CASHEL) SITE
CV039-022---	039-/13/2	25558/28634	CORNAKILLY	RATH
CV039-023---	039-/12/2	26253/28785	CORNASHESK	RATH
CV039-024---	039-/12/5	26288/28737	CORNASHESK	CASHEL POSSIBLE
CV039-025---	039-/03/4	25967/29036	CORNASLIEVE	RATH
CV039-026---	039-/11/5	25992/28681	Stony Islands	CRANNOG POSSIBLE
CV039-027---	039-/15/2	26030/28593	CORRONAGH	RATH
CV039-028--*	039-/15/5	25992/28681	CORRONAGH	CASHEL

SHEET NO.- 039-

MON. NO.	SH/PL/TR	NAT.GRID	TOWNLAND	CLASSIFICATION
CV039-029---	039-/15/2	26049/28601	CORRONAGH	RATH
CV039-030---	039-/01/4	25443/28998	CROSSERULE	RATH
CV039-031---	039-/05/2	25504/28980	CROSSERULE	RINGFORT (RATH \ CASHEL) SITE
CV039-032---	039-/08/3	26384/28937	CUILCAGH	CRANNOG POSSIBLE
CV039-033---	039-/02/4	25672/29014	CURRAGHMORE	HOLY WELL
CV039-034---	039-/10/5	25824/28712	Lough Ramor	CRANNOG POSSIBLE
CV039-035---	039-/10/6	25846/28704	Lough Ramor	CRANNOG POSSIBLE
CV039-036---	039-/10/6	25864/28677	Lough Ramor	CRANNOG POSSIBLE
CV039-037---	039-/10/3	25904/28786	DEERPARK	HOLY WELL
CV039-039---	039-/11/4	25986/28686	Stony Islands	CRANNOG POSSIBLE
CV039-040---	039-/03/3	26148/29084	DOON (CASTLERAHAN BY.)	CRANNOG POSSIBLE
CV039-04101-	039-/04/1	26191/29127	DOON (CASTLERAHAN BY.)	RATH
CV039-04102-	039-/04/1	26191/29127	DOON (CASTLERAHAN BY.)	SOUTERRAIN POSSIBLE
CV039-042--*	039-/03/1	25928/29146	DRUMAGOLAN	RATH SITE
CV039-043---	039-/02/2	25752/29132	DRUMGORA (CASTLERAHAN BY.)	RATH
CV039-044---	039-/16/6	26356/28523	DRUMHEEL (CASTLERAHAN BY.)	RATH
CV039-045---	039-/10/1	25737/28794	DRUMMONEY	RATH
CV039-046---	039-/12/3	26395/28832	DRUMRAT (CASTLERAHAN BY.)	RATH SITE
CV039-047---	039-/10/4	25681/28741	ENAGH (E.D. CASTLERAHAN)	RATH SITE
CV039-049---	039-/04/5	26263/29008	ENAGH (E.D. CROSSBANE)	WINDMILL
CV039-051---	039-/01/1	25437/29074	GALLONNAMBRAHER	HOLY WELL
CV039-052---	039-/01/1	25437/29084	GALLONNAMBRAHER	HOLY WELL SITE
CV039-053---	039-/01/5	25505/29039	GALLONNAMBRAHER	RATH
CV039-054---	039-/01/2	25528/29090	GALLONNAMBRAHER	RATH
CV039-055---	039-/14/6	25848/28573	KNOCKATEMPLE	MOTTE AND BAILEY
CV039-056---	039-/15/4	25930/28581	Lough Ramor	CRANNOG POSSIBLE

SHEET NO.- 039-

MON. NO.	SH/PL/TR	NAT.GRID	TOWNLAND	CLASSIFICATION
CV039-057---	039-/02/6	25879/29048	LISGREA	RATH SITE
CV039-058---	039-/16/3	26344/28616	LISLEA (CASTLERAHAN BY.)	RATH SITE
CV039-059---	039-/16/3	26360/28599	LISLEA (CASTLERAHAN BY.)	RATH SITE
CV039-060---	039-/04/4	26211/29013	LISNABANTRY (E.D. CROSSBANE)	RATH
CV039-06101-	039-/03/6	26135/28990	LISNABANTRY (E.D. KILLINKERE)	RATH
CV039-06102-	039-/03/6	26135/28990	LISNABANTRY (E.D. KILLINKERE)	SOUTERRAIN POSSIBLE
CV039-06201-	039-/02/1	25701/29123	LISNAFANA	RATH
CV039-06202-	039-/02/1	25701/29123	LISNAFANA	SOUTERRAIN POSSIBLE
CV039-063---	039-/02/1	25717/29130	LISNAFANA	RINGFORT (RATH \ CASHEL) SITE TRADITION
CV039-064---	039-/02/1	25737/29108	LISNAFANA	RATH
CV039-065---	039-/04/3	26370/29145	LISNAHEDERNA (CASTLERAHAN BY.)	RATH
CV039-066---	039-/14/2	25827/28622	Lough Ramor	CRANNOG POSSIBLE
CV039-067---	039-/06/1	25668/28983	LURGAN	CHURCH AND GRAVEYARD
CV039-068---	039-/03/5	26036/29045	MURMOD	RATH SITE
CV039-069---	039-/07/2	26057/28960	MURMOD	MEGALITHIC STRUCTURE SITE POSSIBLE
CV039-070---	039-/07/2	26059/28968	MURMOD	HOLY WELL SITE
CV039-07101-	039-/08/2	26282/28926	RAFFONY	CHURCH AND GRAVEYARD
CV039-07102-	039-/08/2	26282/28926	RAFFONY	SOUTERRAIN
CV039-07103-	039-/08/2	26282/28927	RAFFONY	HOLY WELL
CV039-07104-	039-/08/2	26282/28926	RAFFONY	ENCLOSURE
CV039-072---	039-/08/5	26296/28899	RAFFONY	RATH
CV039-073---	039-/08/2	26297/28932	RAFFONY	WEDGE-TOMB
CV039-074---	039-/11/2	26070/28825	RAHARDRUM	RINGFORT (RATH \ CASHEL) SITE
CV039-075---	039-/11/6	26109/28696	Lough Ramor	CRANNOG POSSIBLE
CV039-076---	039-/11/6	26117/28747	RAHARDRUM	RINGFORT (RATH \ CASHEL) SITE
CV039-077---	039-/16/1	26177/28660	Lough Ramor	CASTLE SITE

SHEET NO.- 039-

MON. NO.	SH/PL/TR	NAT.GRID	TOWNLAND	CLASSIFICATION
RAHARDRUM				
CV039-078---	039-/07/4	25965/28889	VIRGINIA	RATH SITE
CV039-081---	039-/14/5	25798/28578	Crossafehin Islands	CRANNOG (S) POSSIBLE
CV039-082---	039-/14/3	25891/28605	Crane Island	CRANNOG POSSIBLE
CV039-083---	039-/15/4	25921/28575	Cow Island	CRANNOG POSSIBLE
CV039-084---	039-/15/1	25987/28602	Porters Islands	CRANNOG (S) POSSIBLE
CV039-085---	039-/15/1	25971/28600	Cock Island	CRANNOG
CV039-086---	039-/15/1	25969/28635	Corlea Island North	CRANNOG POSSIBLE
CV039-087---	039-/16/3	26380/28594	LISLEA (CASTLERAHAN BY.)	FULACHT FIADH

SHEET NO.- 040-

MON. NO.	SH/PL/TR	NAT. GRID	TOWNLAND	CLASSIFICATION
CV040-001---	040-/13/3	26608/28627	CLOGHBALLYBEG	RATH
CV040-002---	040-/13/6	26632/28560	CLOGHBALLYBEG	HOLY WELL
CV040-003---	040-/14/1	26685/28616	CLOGHBALLYBEG	BARROW POSSIBLE
CV040-004---	040-/14/4	26693/28573	CLOGHBALLYBEG	RATH POSSIBLE
CV040-005---	040-/14/5	26744/28569	CLOGHBALLYBEG	CASTLE SITE
CV040-006---	040-/13/1	26472/28646	CLOGHERGOOLE	RATH
CV040-007---	040-/06/5	26734/28855	CLONARNEY	RATH
CV040-008---	040-/13/2	26503/28668	CORFAD (CASTLERAHAN BY.)	RATH
CV040-009---	040-/11/1	26895/28784	CORLAT	CASTLE SITE
CV040-010---	040-/05/3	26636/28942	CORNAGLARE OR PALMIRA	RATH
CV040-011---	040-/06/1	26645/28935	CORNAGLARE OR PALMIRA	RATH
CV040-012---	040-/10/5	26754/28736	CORNAGLARE OR PALMIRA	RATH SITE POSSIBLE
CV040-015---	040-/10/4	26644/28750	CORNAKILL (CASTLERAHAN BY.)	CHILDREN'S BURIAL GROUND SITE
CV040-018---	040-/05/1	26437/28938	CORRAGLOON	RATH SITE
CV040-019---	040-/05/3	26566/28967	CORRYROURKE	RATH
CV040-020---	040-/01/2	26531/29083	CROSSBANE	RATH SITE
CV040-02101-	040-/01/5	26545/29012	CROSSBANE	CHURCH AND GRAVEYARD SITE
CV040-02102-	040-/01/5	26545/29012	CROSSBANE	HOLY WELL SITE POSSIBLE
CV040-024---*	040-/05/4	26398/28837	DRUMRAT (CASTLERAHAN BY.)	RATH SITE
CV040-025---	040-/09/1	26419/28787	DRUMRAT (CASTLERAHAN BY.)	RATH
CV040-026---	040-/01/3	26575/29074	GREAGHCLOGH	RATH SITE
CV040-027---	040-/10/2	26759/28766	KILLETER	ENCLOSURE SITE POSSIBLE
CV040-028---	040-/10/5	26771/28746	KILLETER	ENCLOSURE SITE POSSIBLE
CV040-029---	040-/10/2	26764/28778	KILLETER	ENCLOSURE SITE POSSIBLE
CV040-030---	040-/10/5	26778/28752	KILLETER	ENCLOSURE SITE POSSIBLE
CV040-031---	040-/10/2	26773/28796	KILLETER	RATH

SHEET NO. - 040-

MON. NO.	SH/PL/TR	NAT.GRID	TOWNLAND	CLASSIFICATION
CV040-032---	040-/10/6	26842/28698	KILLETER	COURT-TOMB
CV040-033---	040-/10/6	26856/28692	KILLETER	HOLY WELL
CV040-034---	040-/10/6	26858/28710	KILLETER	RATH SITE
CV040-035---	040-/10/6	26875/28689	KILLETER	RATH SITE POSSIBLE
CV040-036---	040-/13/4	26426/28526	KILNAGUN	RATH
CV040-037---	040-/02/1	26706/29089	LENANAVRAGH	RATH
CV040-038---	040-/02/5	26723/29062	LENANAVRAGH	RATH
CV040-039---	040-/13/1	26429/28610	LISLEA (CASTLERAHAN BY.)	RATH SITE
CV040-040---	040-/15/1	26931/28656	LISLIN (E.D. CASTLERAHAN BY.)	RATH POSSIBLE
CV040-041---	040-/15/1	26961/28624	LISLIN (E.D. CASTLERAHAN BY.)	RATH
CV040-042---	040-/14/5	26784/28569	MULLAGH	PROMONTORY FORT
CV040-043---	040-/14/2	26789/28620	MULLAGH	CAIRN POSSIBLE
CV040-04401-	040-/14/6	26826/28543	MULLAGH	CHURCH
CV040-04402-	040-/14/6	26826/28543	MULLAGH	GRAVEYARD
CV040-04403-	040-/14/6	26826/28543	MULLAGH	OGHAM STONE ORIGINAL LOCATION
CV040-045---	040-/14/3	26836/28660	MULLAGH	RATH SITE
CV040-046---	040-/14/3	26841/28627	MULLAGH	RATH
CV040-047---	040-/14/6	26877/28530	MULLAGH	OGHAM STONE PRESENT LOCATION
CV040-048---	040-/15/4	26958/28526	MULLAGH	RATH SITE
CV040-049---	040-/02/4	26640/29045	SEEHARAN	RATH
CV040-050---	040-/06/1	26697/28932	SEEHARAN	RATH
CV040-051---	040-/14/4	26644/28538	CLOGHBALLYBEG	FULACHT FIADH
CV040-052---	040-/13/6	26609/28538	CLOGHBALLY LOWER	FULACHT FIADH
CV040-053---	040-/13/4	26435/28582	LISLEA (CASTLERAHAN BY.)	FULACHT FIADH
CV040-054---	040-/13/4	26467/28582	LISLEA (CASTLERAHAN BY.)	FULACHT FIADH

SHEET NO.- 041-

MON. NO.	SH/PL/TR	NAT. GRID	TOWNLAND	CLASSIFICATION
CV041-001---	041-/01/3	23680/28438	BAWN (CLANMAHON BY.)	BAWN
CV041-00201-	041-/02/6	23919/28347	BRACKLAGH (CLANMAHON BY.)	CHURCH SITE
CV041-00202-	041-/02/6	23919/28347	BRACKLAGH (CLANMAHON BY.)	GRAVEYARD
CV041-003---	041-/03/4	23994/28388	CARRICK (CLANMAHON BY.)	CHURCH SITE TRADITION
CV041-005---	041-/07/5	24125/28238	CARRICK (CLANMAHON BY.)	CRANNOG POSSIBLE
CV041-006---	041-/07/3	24132/28258	CARRICK (CLANMAHON BY.)	CRANNOG POSSIBLE
CV041-007---	041-/02/6	23940/28364	CARRICKABANE (E.D. KILGOLAGH)	MOATED SITE
CV041-008---	041-/02/6	23926/28408	CARRICKAKILLEW	RATH
CV041-009---	041-/06/2	23806/28314	CULLABOY UPPER	RATH
CV041-010---	041-/02/2	23820/28475	FREEDUFF	RATH SITE
CV041-012---	041-/06/2	23847/28318	LISNADARRAGH (CLANMAHON BY.)	RATH
CV041-013---	041-/02/5	23864/28406	LISNADARRAGH (CLANMAHON BY.)	RATH SITE
CV041-014---	041-/02/6	23908/28361	LISNADARRAGH (CLANMAHON BY.)	MOATED SITE SITE POSSIBLE
CV041-015---	041-/03/2	24089/28470	MAGHERABOY LOWER	RATH
CV041-016---	041-/03/2	24115/28456	MAGHERABOY LOWER	RATH
			MAGHERABOY UPPER	
CV041-017---	041-/03/6	24187/28372	MAGHERABOY UPPER	RATH SITE
CV041-018---	041-/04/1	24260/28443	MOAT	MOTTE POSSIBLE
CV041-020---	041-/01/5	23617/28399	TULLYGULLIN	ENCLOSURE
CV041-021---	041-/01/2	23632/28445	TULLYGULLIN	RATH
CV041-022---	041-/11/1	24024/28144	KILGOLAGH	BRIDGE

SHEET NO. - 042-

MON. NO.	SH/PL/TR	NAT. GRID	TOWNLAND	CLASSIFICATION
CV042-00101-	042-/02/2	24835/28420	AGHNASKEAGH	CHURCH SITE TRADITION
CV042-00102-	042-/02/2	24835/28421	AGHNASKEAGH	WAYSIDE CROSS
CV042-002---	042-/02/3	24884/28454	AGHNASKEAGH	RATH
CV042-003---	042-/04/5	25303/28388	BARCONNY (NUGENT)	RATH
CV042-004---	042-/06/2	24806/28271	BOBSGROVE	ENCLOSURE SITE POSSIBLE
CV042-00501-	042-/03/5	25094/28384	CLONBOCKOGE	RATH
CV042-00502-	042-/03/5	25094/28384	CLONBOCKOGE	SOUTERRAIN POSSIBLE
CV042-006---	042-/04/6	25391/28388	CLONKEIFFY	MOUND POSSIBLE
CV042-007---	042-/04/3	25408/28467	CLONKEIFFY	STANDING STONE
CV042-008---	042-/04/6	25411/28422	CLONKEIFFY	CHILDREN'S BURIAL GROUND SITE
CV042-009---	042-/04/3	25417/28468	CLONKEIFFY	STANDING STONE
CV042-010---	042-/07/4	24987/28205	CLONTYDUFFY (NUGENT)	RATH SITE
CV042-011---	042-/07/4	24997/28194	CLONTYDUFFY (NUGENT)	RATH
CV042-01301-	042-/03/6	25119/28383	DUNGUMMIN LOWER	BARROW
CV042-014---	042-/03/3	25134/28473	DUNGUMMIN LOWER	RATH SITE TRADITION
CV042-015---	042-/03/6	25143/28394	DUNGUMMIN LOWER	RATH SITE
CV042-01701-	042-/03/6	25133/28373	DUNGUMMIN UPPER	RINGWORK POSSIBLE
CV042-018---	042-/07/6	25138/28245	DUNGUMMIN UPPER	RATH
CV042-019---	042-/07/3	25139/28321	DUNGUMMIN UPPER	RATH
CV042-020---	042-/08/4	25221/28224	DUNGUMMIN UPPER	RATH
CV042-021---	042-/08/1	25218/28273	DUNGUMMIN UPPER	RATH
CV042-022---	042-/08/2	25289/28291	DUNGUMMIN UPPER	RATH SITE
CV042-023---	042-/10/2	24809/28175	ENAGH (CLANMAHON BY.)	RATH
CV042-024---	042-/10/2	24849/28148	ENAGH (CLANMAHON BY.)	RATH SITE
CV042-025---	042-/02/2	24821/28436	GARRYSALLAGH (D'ARCY)	RATH SITE
			TONAGH (CLANMAHON BY.)	

SHEET NO.- 042-

MON. NO.	SH/PL/TR	NAT.GRID	TOWNLAND	CLASSIFICATION
CV042-026---	042-/02/3	24886/28490	GARRYSALLAGH (O'REILLY)	RATH
CV042-027---	042-/10/6	24912/28085	GNEEVE	RATH
CV042-028--*	042-/03/3	25099/28498	LISMACANIGAN LOWER	RINGFORT (RATH \ CASHEL) SITE
CV042-030---	042-/03/1	24944/28442	LISNABRINNIA	RATH
CV042-031---	042-/03/1	24952/28467	LISNABRINNIA	RATH SITE
CV042-032---	042-/03/1	24982/28440	MOUNTPALLAS	RATH SITE
CV042-033---	042-/03/2	25029/28442	MOUNTPALLAS	RATH
CV042-034---	042-/03/2	25050/28450	MOUNTPALLAS	RATH
CV042-035---	042-/07/6	25118/28246	RACLAGHY	RATH
CV042-036---	042-/11/3	25150/28173	RACLAGHY	RATH
CV042-037---	042-/11/2	25063/28116	RAHEEVER	CROSS ORIGINAL LOCATION
CV042-038---	042-/11/2	25066/28137	RAHEEVER	ENCLOSURE SITE
CV042-039---	042-/11/2	25085/28156	RAHEEVER	RATH CONJOINED SITE
CV042-040---	042-/11/2	25092/28115	RAHEEVER	RATH
CV042-041---	042-/11/3	25133/28108	RAHEEVER	HOLY WELL
CV042-042---	042-/11/3	25149/28153	RAHEEVER	RATH SITE
CV042-043---	042-/07/1	24998/28296	ROEBUCK	RATH
CV042-044---	042-/06/1	24747/28333	TONAGH (CLANMAHON BY.)	RATH
CV042-045---	042-/06/2	24778/28292	TONAGH (CLANMAHON BY.)	RATH SITE
CV042-04601-	042-/02/5	24832/28363	AGHNASKEAGH	BURIAL MOUND
CV042-04602-	042-/02/5	24832/28363	AGHNASKEAGH	CROSS-INSCRIBED STONE

SHEET NO. - 043-

MON. NO.	SH/PL/TR	NAT. GRID	TOWNLAND	CLASSIFICATION
CV043-001---	043-/03/5	26065/28352	BEHERNAGH	RINGFORT (RATH \ CASHEL) SITE
CV043-002---	043-/07/3	26094/28339	BEHERNAGH	ENCLOSURE POSSIBLE
CV043-003---	043-/03/6	26118/28375	BEHERNAGH	CASHEL
CV043-004---	043-/04/3	26319/28486	CARRAKEELTY BEG	RINGFORT (RATH \ CASHEL) SITE
CV043-005---	043-/02/1	25721/28464	CARRICK (CLANMAHON BY.)	ENCLOSURE SITE POSSIBLE
CV043-006---	043-/02/1	25743/28434	CARRICK (CLANMAHON BY.)	CASHEL
CV043-007---	043-/05/1	25491/28337	CLONKEIFFY	RATH
CV043-008--*	043-/03/2	26038/28506	CORRONAGH	CASHEL
CV043-00901-	043-/02/6	25844/28391	CROAGHAN	RATH
CV043-00902-	043-/02/6	25844/28391	CROAGHAN	SOUTERRAIN POSSIBLE
CV043-011---	043-/01/6	25641/28394	EIGHTER	RINGFORT (RATH \ CASHEL) SITE
CV043-012---	043-/01/3	25659/28458	EIGHTER	CHILDREN'S BURIAL GROUND SITE POSSIBLE
CV043-013---	043-/11/3	26078/28182	ISLAND	RINGFORT (RATH \ CASHEL) SITE
CV043-014---	043-/11/6	26138/28103	ISLAND	RATH
CV043-01501-	043-/07/4	25924/28228	KNOCKARAHEEN	CASHEL
CV043-01502-	043-/07/4	25924/28228	KNOCKARAHEEN	SOUTERRAIN POSSIBLE
CV043-016---	043-/07/1	25925/28285	KNOCKARAHEEN	RINGFORT (RATH \ CASHEL) SITE
CV043-017---	043-/03/1	25947/28434	KNOCKATEMPLE	CASHEL
CV043-01801-	043-/03/1	25970/28456	KNOCKATEMPLE	CHURCH SITE
CV043-01802-	043-/03/1	25970/28456	KNOCKATEMPLE	GRAVEYARD
CV043-019---	043-/03/5	26065/28417	KNOCKNAGARTAN	RATH
CV043-020---	043-/03/2	26070/28464	KNOCKNAGARTAN	CASHEL
CV043-02301-	043-/03/3	26090/28472	KNOCKNAGARTAN	HOLY WELL POSSIBLE
CV043-02302-	043-/03/3	26090/28472	KNOCKNAGARTAN	HOLY WELL
CV043-024---	043-/03/3	26128/28499	KNOCKNAGARTAN	CRANNOG POSSIBLE
CV043-025---	043-/04/4	26170/28422	KNOCKNAGARTAN	CRANNOG POSSIBLE

SHEET NO. - 043-

MON. NO.	SH/PL/TR	NAT.GRID	TOWNLAND	CLASSIFICATION
CV043-026---	043-/11/1	25973/28181	KNOCKNAVEAGH	CASTLE SITE
CV043-027---	043-/08/3	26392/28284	LISDUFF (CASTLERAHAN BY.)	RATH
CV043-028---	043-/02/6	25836/28348	LURGANBOY (CASTLERAHAN BY.)	RINGFORT (RATH \ CASHEL) SITE TRADITION
CV043-029---	043-/02/6	25849/28360	LURGANBOY (CASTLERAHAN BY.)	CASHEL
CV043-030---	043-/04/2	26245/28467	POLLINTEMPLE	CHURCH SITE TRADITION
CV043-032---	043-/04/2	26301/28441	POLLINTEMPLE	RATH
CV043-035---	043-/01/2	25547/28553	RYEFIELD	CRANNOG POSSIBLE

SHEET NO. - 044-

MON. NO.	SH/PL/TR	NAT. GRID	TOWNLAND	CLASSIFICATION
CV044-001---	044-/01/1	26437/28505	CARRIGABRUSE	RINGFORT (RATH \ CASHEL) SITE
CV044-002---	044-/06/1	26663/28340	CLOGHBALLY UPPER	MILL SITE
CV044-004---	044-/02/1	26684/28443	CLOGHBALLY UPPER	RATH
CV044-005---	044-/02/5	26759/28432	CLOGHBALLY UPPER	RATH SITE
CV044-006---	044-/05/4	26466/28198	EDENBURT	RATH
CV044-007---	044-/05/4	26477/28205	EDENBURT	BARROW SITE
CV044-008---	044-/09/2	26498/28186	EDENBURT	RATH SITE
CV044-009---	044-/09/2	26530/28114	EDENBURT	RATH
CV044-01001-	044-/09/6	26585/28050	EDENBURT	CHURCH SITE AND GRAVEYARD
CV044-01002-	044-/09/6	26584/28050	EDENBURT	RATH
CV044-011---	044-/09/6	26587/28109	EDENBURT	RATH
CV044-012---	044-/09/3	26596/28115	EDENBURT	MOUND
CV044-013---	044-/05/3	26624/28292	FARTAGH (CASTLERAHAN BY.)	RATH
CV044-014---	044-/06/1	26648/28292	FARTAGH (CASTLERAHAN BY.)	CASHEL
CV044-015---	044-/01/2	26484/28500	KILNAGUN	RATH
CV044-016---	044-/07/4	26905/28214	LEITRIM (CASTLERAHAN BY.)	WELL SITE
CV044-01701-	044-/07/1	26942/28322	LEITRIM (CASTLERAHAN BY.)	RATH
CV044-01702-	044-/07/1	26942/28322	LEITRIM (CASTLERAHAN BY.)	SOUTERRAIN SITE TRADITION
CV044-01801-	044-/03/1	26925/28472	RANTAVAN	CHURCH SITE AND GRAVEYARD
CV044-01802-	044-/03/1	26925/28472	RANTAVAN	OGHAM STONE ORIGINAL LOCATION TRADITION
CV044-020---	044-/03/1	26951/28471	RANTAVAN	ARCHITECTURAL PRAGMENT (S) POSSIBLE
CV044-021---	044-/03/1	26960/28477	RANTAVAN	TOWER SITE
CV044-022---	044-/02/2	26356/28729	CLOGHBALLYBEG	FULACHT FIADH