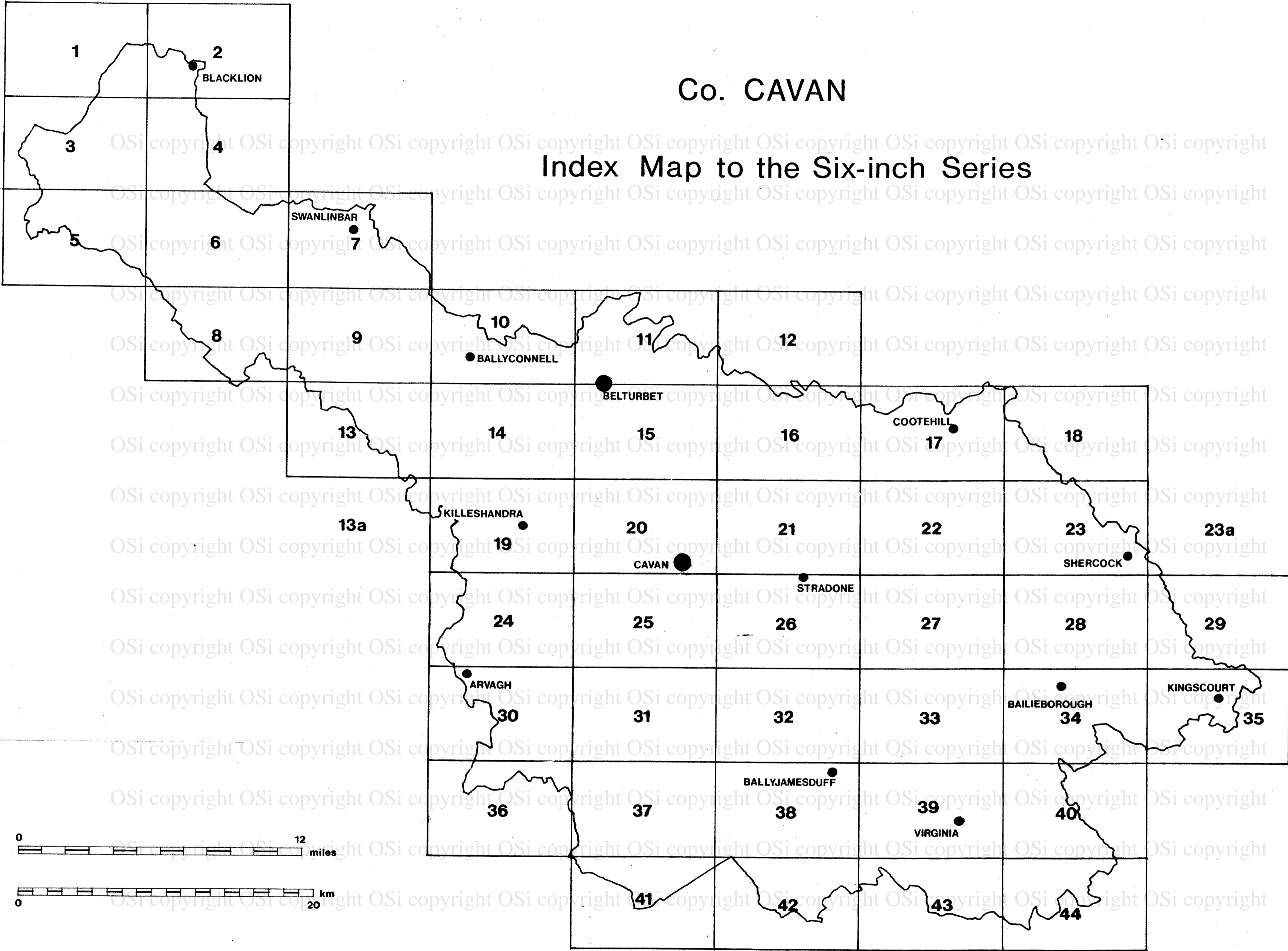


Co. CAVAN

Index Map to the Six-inch Series






ENNISKILLEN UNION & R.D. No. 2 TULLYHAW BT GORTNALGO TP

CHARACTERISTICS AND SYMBOLS

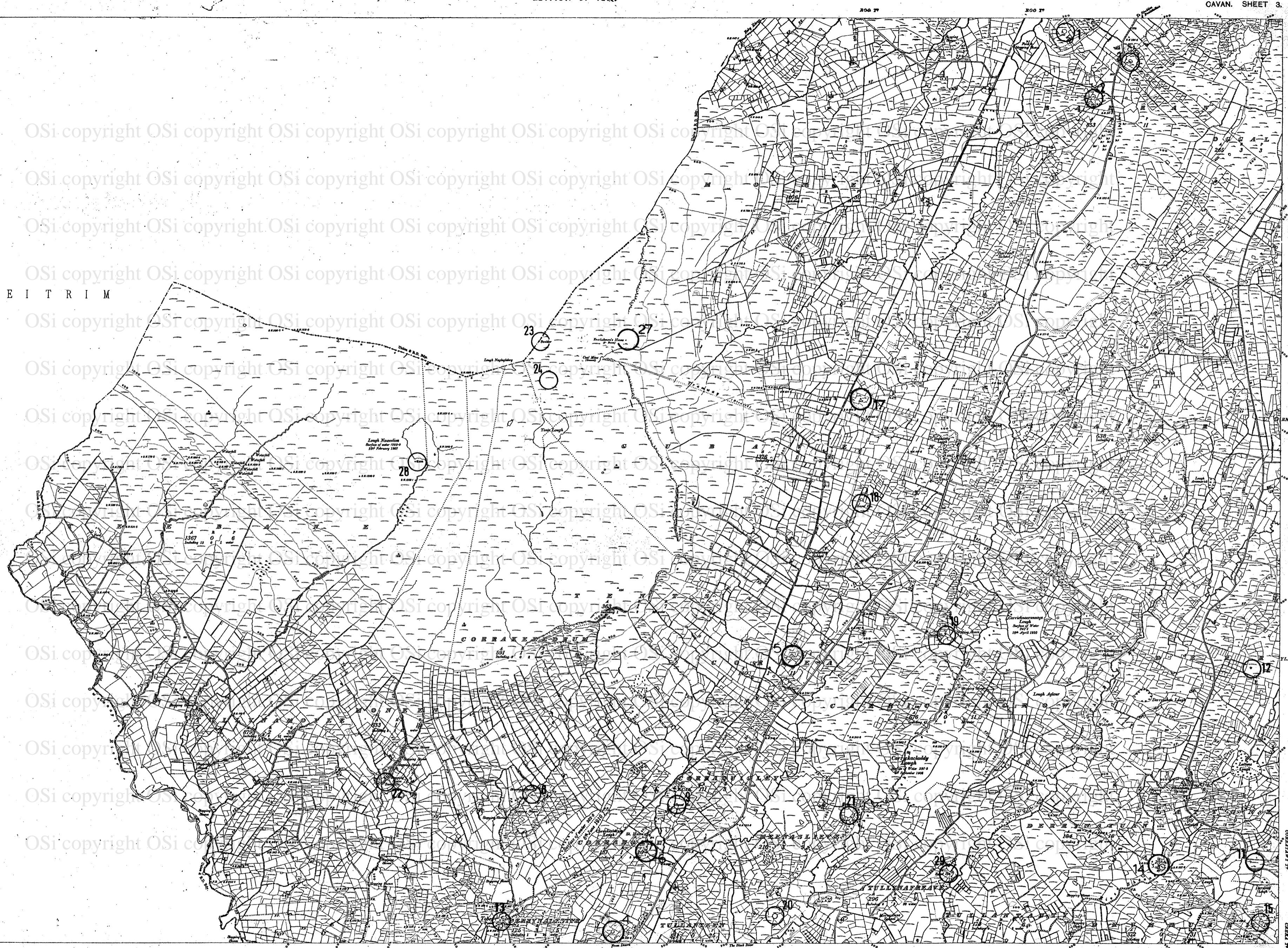
County	Boundaries	Triangulation Station	▲
Barony	Municipal Wards	Antiquities (Site of)	⊙
Rivers	Contours	For other information see Characteristic Sheet	▲

The Representation on this Map of a Road, Track, or Footpath, is no evidence of the existence of a right of way.

ARCHAEOLOGICAL SURVEY OF IRELAND	Sites & Monuments Record - Archaeological Constraint Map <small>The areas outlined on this map are designed to give the approximate location of archaeological sites and monuments. They are not to be taken as indicating their precise extent or boundaries on the ground.</small>	Date/Edition of map: 1911 Date of SMR detail: MARCH 1997
---	--	---



C O L E I T R I M



Surveyed in 1856. Revised in 1906-8.

CHARACTERISTICS AND SYMBOLS			
Group	Triangulation Station	▲
Roadway	—————	Municipal Ward
River	~~~~~	Contour
		Diagonal Station	+
		Antiquity (S.M.R.)	○
		For other information see Characteristic Sheet	

The Representation on this Map of a Road, Track or Footpath is no evidence of the existence of a right of way.

ARCHAEOLOGICAL SURVEY OF IRELAND

Sites & Monuments Record - Archaeological Constraint Map

The areas outlined on this map are designed to give the approximate location of archaeological sites and monuments. They are not to be taken as indicating their precise extent or boundaries on the ground.

Date/Edition of map:

1911

Date of SMR detail:

MARCH 1997





Surveyed in 1836. Revised in 1909.

CHARACTERISTICS AND SYMBOLS

County	Townland	Trigonometrical Station	Well
Parish	Municipal Ward	Manorial Site	
	Contour		


The Representation on this Map of a Road, Track, or Footpath, is no evidence of a right of way.

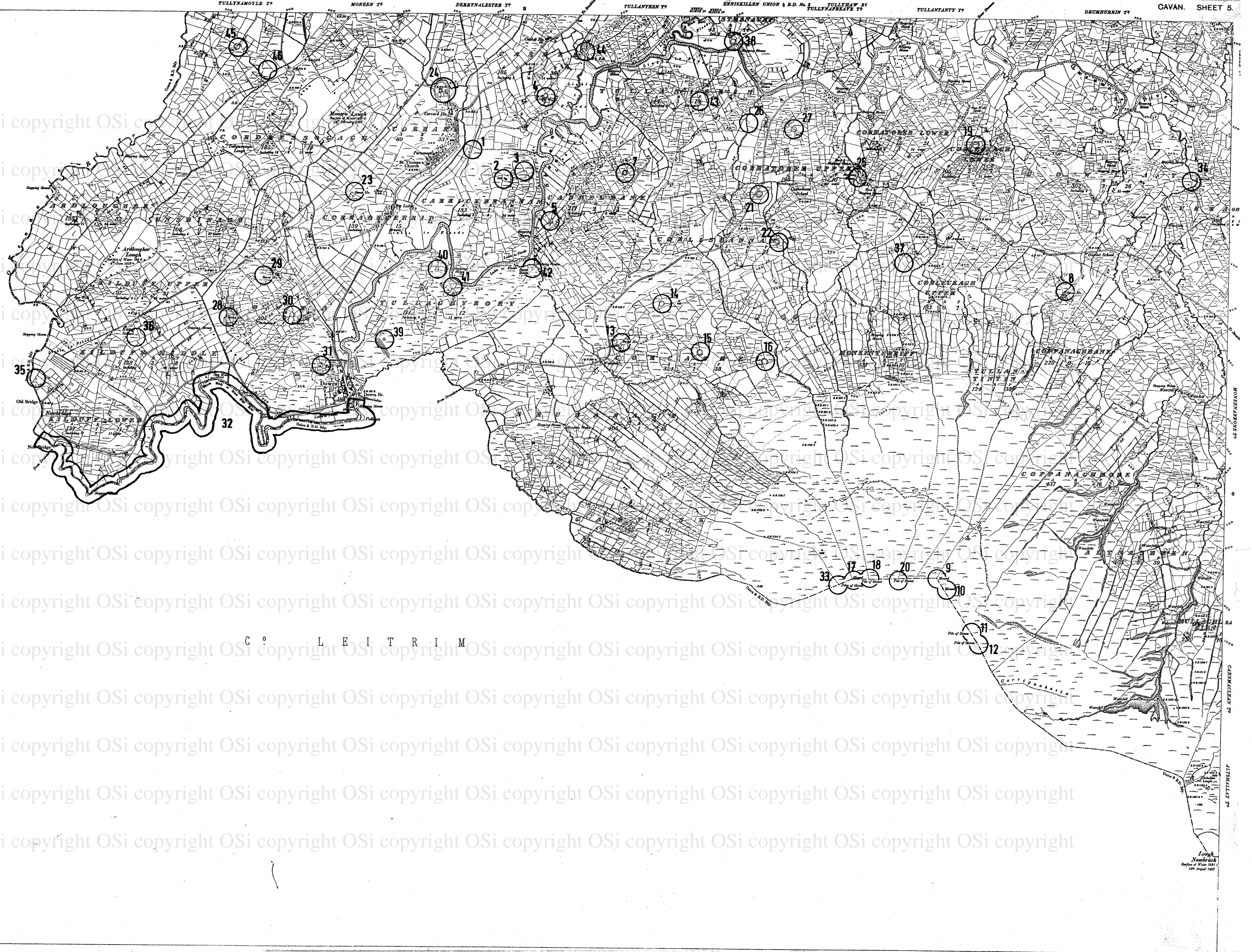
ARCHAEOLOGICAL SURVEY OF IRELAND

Sites & Monuments Record — Archaeological Constraint Map

The sites and monuments identified on this map are designed to give the approximate location of archaeological sites and monuments. They are not to be taken as indicating their precise extent or boundaries on the ground.

Date/Edition of map: 1911
Date of SMR detail: MARCH 1997





C O L E I T R I M

Surveyed by 1835 G. Revised in 1909.

CHARACTERISTICS AND SYMBOLS		
Grange	Townland	Trigonometrical Station
Roadway	Municipal Ward	Archaeological Site
Drain	Contour	For other information see Characteristic Sheet

The Representation on this Map of a Road, Track, or Footpath, is no Evidence of the Existence of a Right of Way.

ARCHAEOLOGICAL SURVEY OF IRELAND	Sites & Monuments Record — Archaeological Constraint Map	Date/Edition of map: 1911	
	The areas outlined on this map are designed to give the approximate location of archaeological sites and monuments. They are not to be taken as indicating their precise extent or boundaries on the ground.	Date of SMR detail: MARCH 1997	



Large Numbered Section of Water 1811 1909 April 1909

C O U N T Y F E R M A N A G H



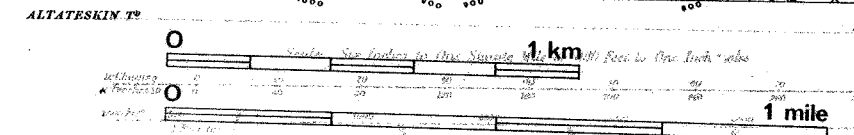
C^O LEITRIM

Surveyed in 1835-6. Revised in 1899.

CHARACTERISTICS AND SYMBOLS		
Geog. Survey	Irishland	Trigonometrical Station
Parish	Municipal Ward	Antiquarian Site of 1 st Class
	Contours	For other information see Characteristic Sheet

The Representation on this Map of a Road, Track or Footpath, is no evidence of the existence of a right of way.

ARCHAEOLOGICAL SURVEY OF IRELAND <small>The Areas outlined on this map are designed to give the approximate location of archaeological sites and monuments. They are not to be taken as indicating their precise extent or boundaries on the ground.</small>	Sites & Monuments Record — Archaeological Constraint Map	Date/Edition of map: 1911
	MARCH 1997	Date of SMR detail: MARCH 1997
	The areas outlined on this map are designed to give the approximate location of archaeological sites and monuments. They are not to be taken as indicating their precise extent or boundaries on the ground.	



ALTACHULLION UPPER 17



Surveyed in 1835. Revised in 1909.

CHARACTERISTICS AND SYMBOLS		
Group	Fieldwork	Trigonometrical Station
Barony	Municipal Ward	Antiquarian Site
Rural	Contour	For other information see Characteristic Sheet

The Representation on this Map of a Road, Track, or Footpath is no evidence of the existence of a right of way.

Published by the **Sites & Monuments Record - Archaeological Constraint Map**

ARCHAEOLOGICAL SURVEY OF IRELAND

The areas outlined on this map are designed to give the approximate location of archaeological sites and monuments. They are not to be taken as indicating their precise extent or boundaries on the ground.

Date/Edition of map:
1911
Date of SMR detail:
MARCH 1997





C° LEITRIM

C° LEITRIM

Surveyed in 1836. Revised in 1908.

CHARACTERISTICS AND SYMBOLS		
County	Townland	Trigonometrical Station
Roadway	Municipal Ward	Antiquarian (Site of)
Parish	Contour	


The Representation on this Map of a Road, Track, or Footpath, is no evidence of the existence of a right of way.

Sites & Monuments Record - Archaeological Constraint Map

ARCHAEOLOGICAL SURVEY OF IRELAND

The areas outlined on this map are designed to give the approximate location of archaeological sites and monuments. They are not to be taken as indicating their precise extent or boundaries on the ground.

Date/Edition of map: 1911
Date of SMR detail: MARCH 1997





Surveyed 1855
Revised 1928-31

CHARACTERISTICS AND SYMBOLS

County	Ward (does not coincide with other boundaries)	Antiquities (see 41-43)	Foot
Barony	County Borough, Borough, Urban District & Town	Trigonometrical Station	A
Parish (as C.A. Rev. Rev. B.U.D. use)	When not coincident with other boundaries	Electricity Transmission Lines	—
Townland		Contours	—


The representation on this Map of a Road, Track, or Footpath, is not evidence of the existence of a right of way.
For other symbols see Table of Characteristics: 1:10,000 scale.

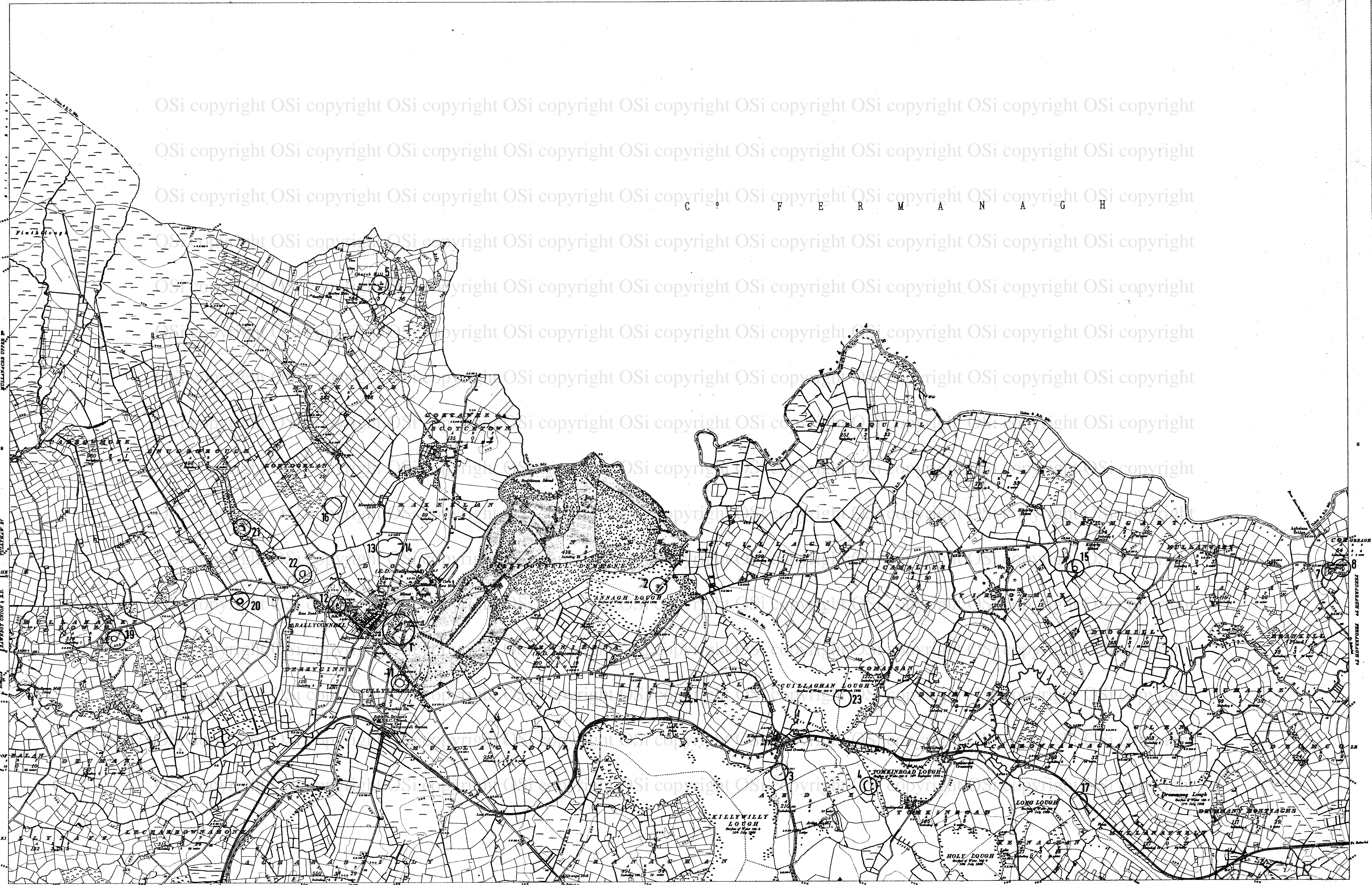
NOTE - UNAUTHORISED REPRODUCTION INFRINGES STATE COPYRIGHT.

Compiled and Printed by the Ordnance Survey and Published by the
Sites & Monuments Record - Archaeological Constraint Map
 Date/Edition of map: 1911
 Date of SMR detail: MARCH 1997

ARCHAEOLOGICAL SURVEY OF IRELAND

The areas outlined on this map are designed to give the approximate location of archaeological sites and monuments. They are not to be taken as indicating their precise extent or boundaries on the ground.





CHARACTERISTICS AND SYMBOLS

County	Townland	Trigonometrical Station
Barony	Municipal Ward	Antiquarian (Site of)
Parish	Contour	For other information see Characteristic Sheet


The representation on this Map of a Road, Track, or Footpath is no evidence of the existence of a right of way.

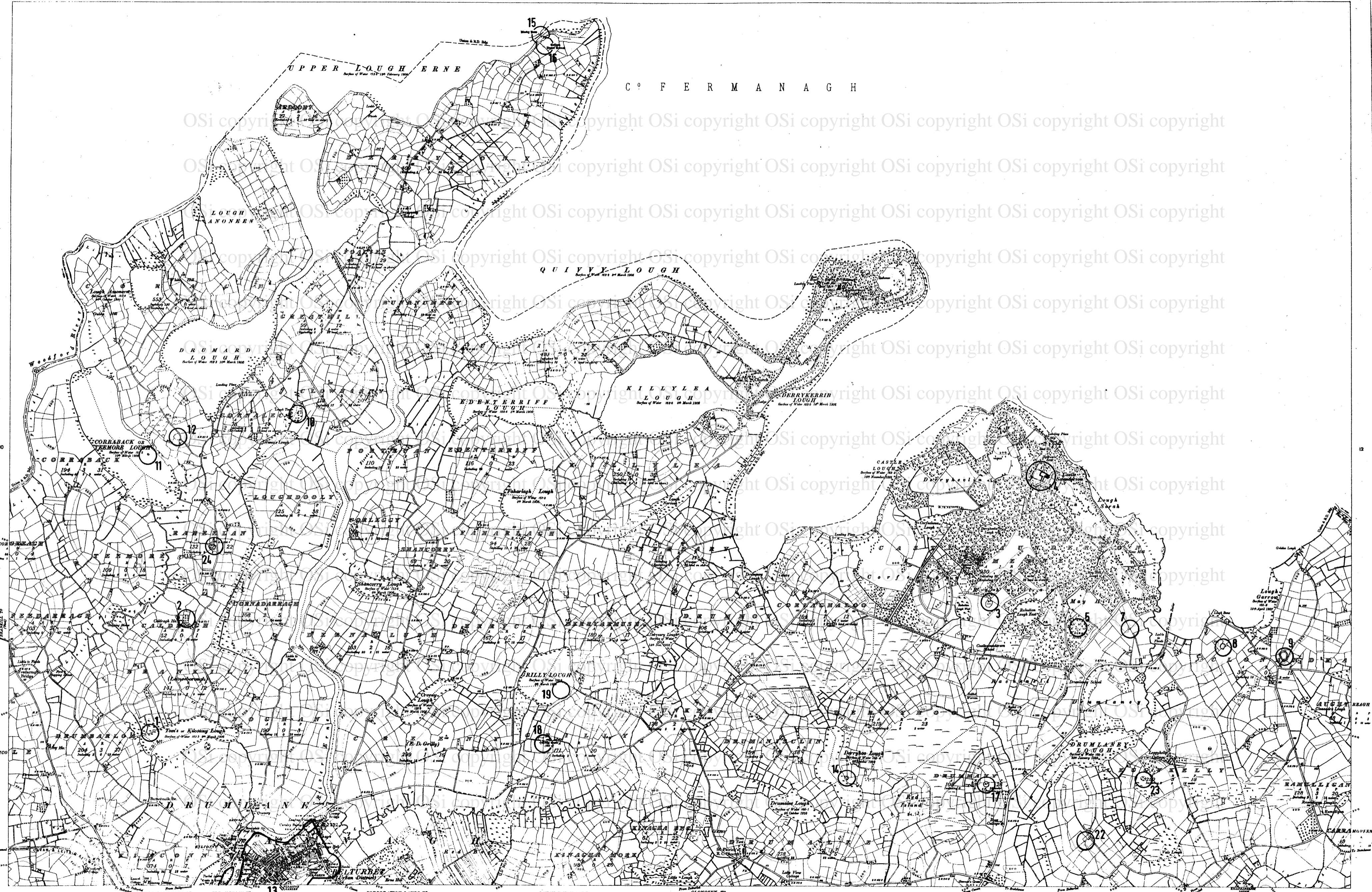
ARCHAEOLOGICAL SURVEY OF IRELAND

Published Sites & Monuments Record - Archaeological Constraint Map 1911

The areas outlined on this map are designed to give the approximate location of archaeological sites and monuments. They are not to be taken as indicating their precise extent or boundaries on the ground.

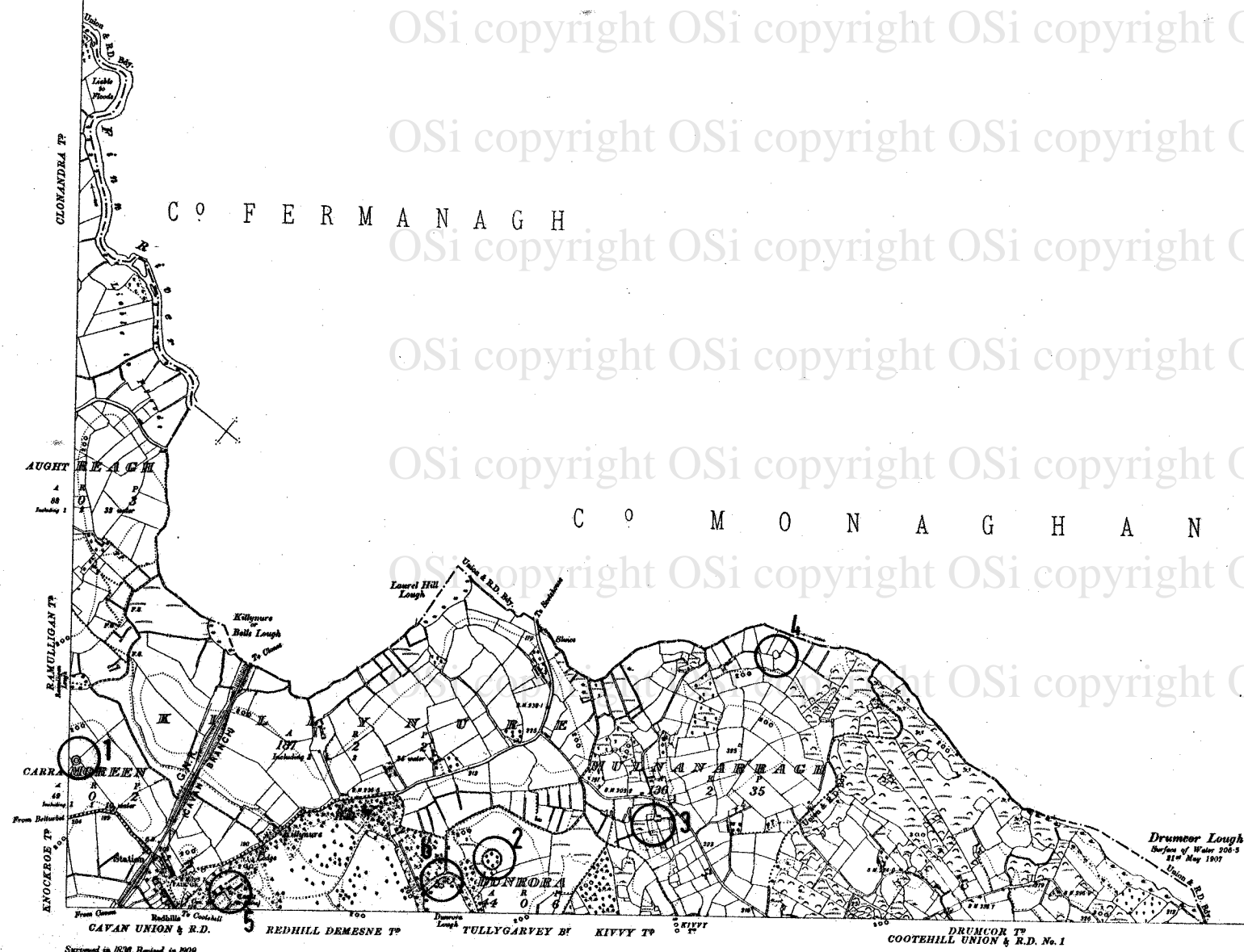
Date/Edition of map: 1911
Date of SMR detail: MARCH 1997





C O U N T Y C A V A N


<p>CAVAN TERTIARY AND SECONDARY</p> <p>County Boundary</p> <p>Parish Boundary</p> <p>Barony Boundary</p> <p>Urban District Boundary</p> <p>Road</p> <p>Railway</p> <p>Watercourse</p> <p>Drainage</p> <p>Marsh</p> <p>Woods</p> <p>Contours</p> <p>Spot Height</p> <p>Triangulation Station</p> <p>Monumental Site</p> <p>Other Information on Characteristic Sheet</p> <p>The Representation on this Map of a Road, Drain or Field is not evidence of the existence or right of way.</p>	<p>ARCHAEOLOGICAL SURVEY OF IRELAND</p> <p>Sites & Monuments Record — Archaeological Constraint Map</p> <p>The areas outlined on this map are designed to give the approximate location of archaeological sites and monuments. They are not to be taken as indicating their precise extent or boundaries on the ground.</p>	<p>Date/Edition of map: 1911</p> <p>Date of SMR detail: MARCH 1997</p>	<p>Scale: 1 km, 1 mile</p>
--	---	--	----------------------------

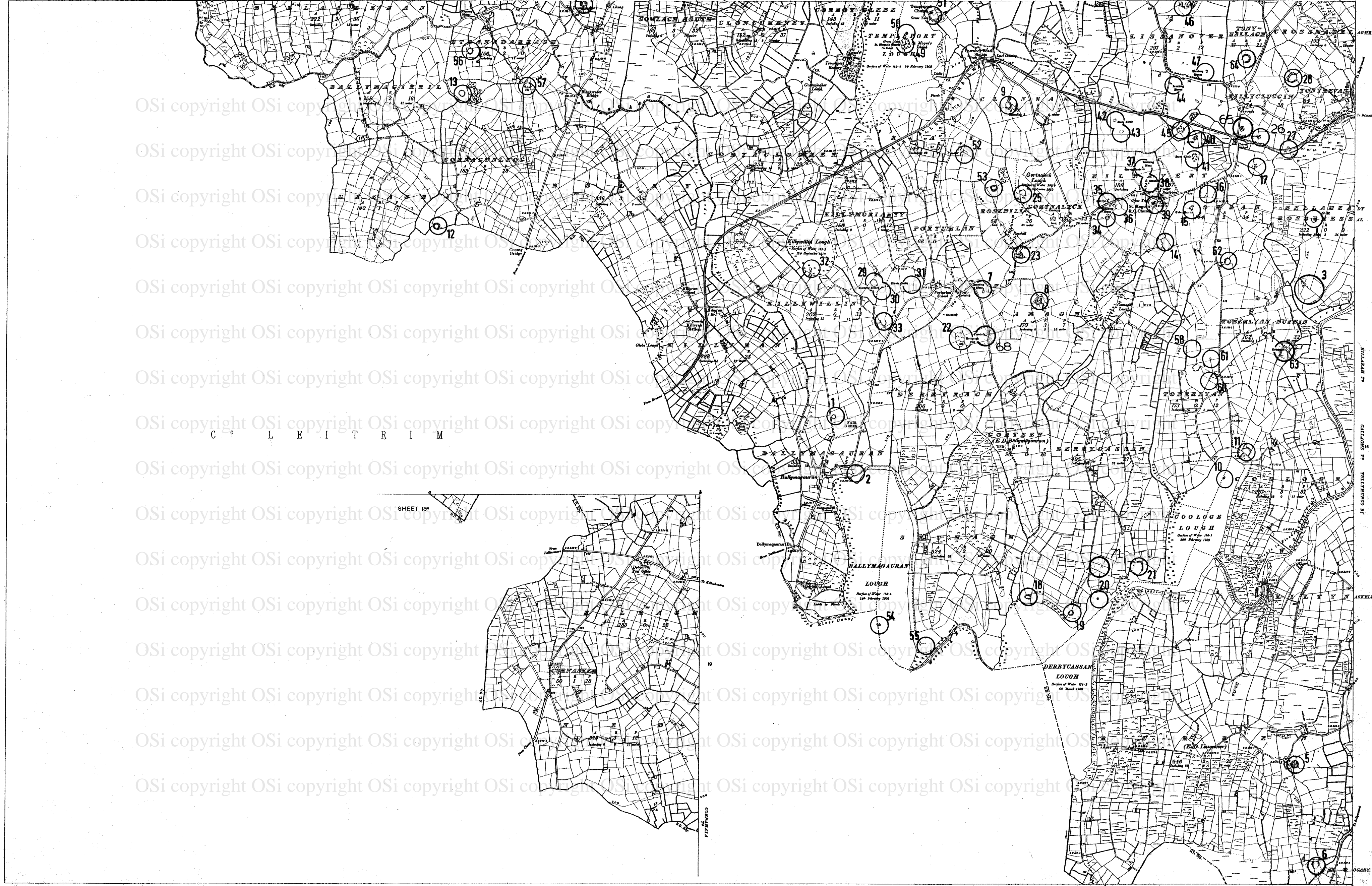


ARCHAEOLOGICAL SURVEY OF IRELAND	Sites & Monuments Record — Archaeological Constraint Map		Date/Edition of map: 1912
	The areas outlined on this map are designed to give the approximate location of archaeological sites and monuments. They are not to be taken as indicating their precise extent or boundaries on the ground.		
	Date of SMR detail: MARCH 1997		

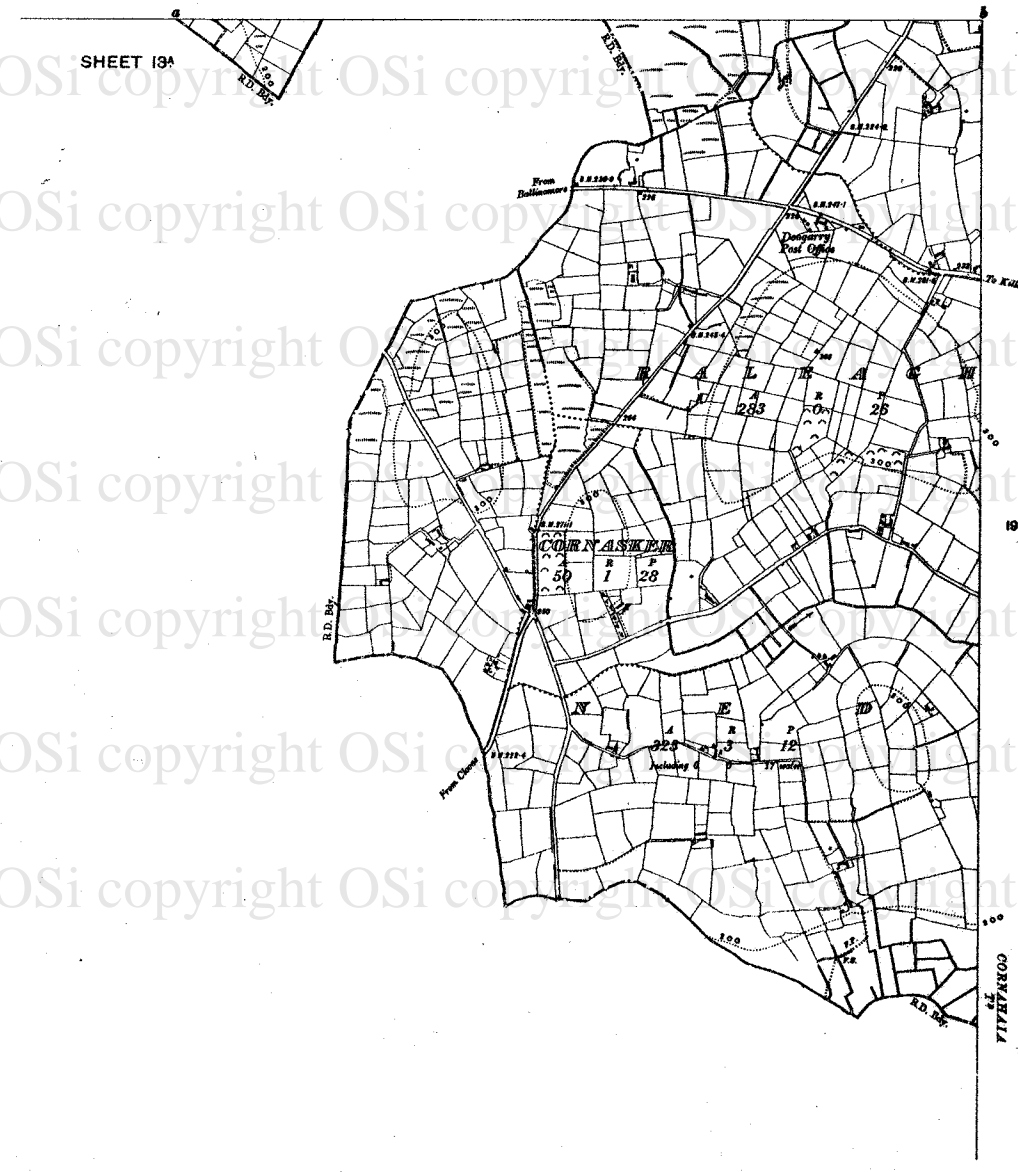
CHARACTERISTICS AND SYMBOLS	
County	Trigonometrical Station
Roadway	Antiquarian (Site of)
Parish	Contours
	feet

The Representation on this Map of a Road, Track, or Footpath, is no Evidence of the Existence of a Right of Way.





C O L E I T R I M



CHARACTERISTICS AND SYMBOLS

County	Downland	Triangulation Station
Roadway	Municipal Wards	Subsidiary Station
River	Contour	For other information see Characteristic Sheet


The Representation on this Map of a Road, Track, or Footpath is no evidence of the existence of a right of way.

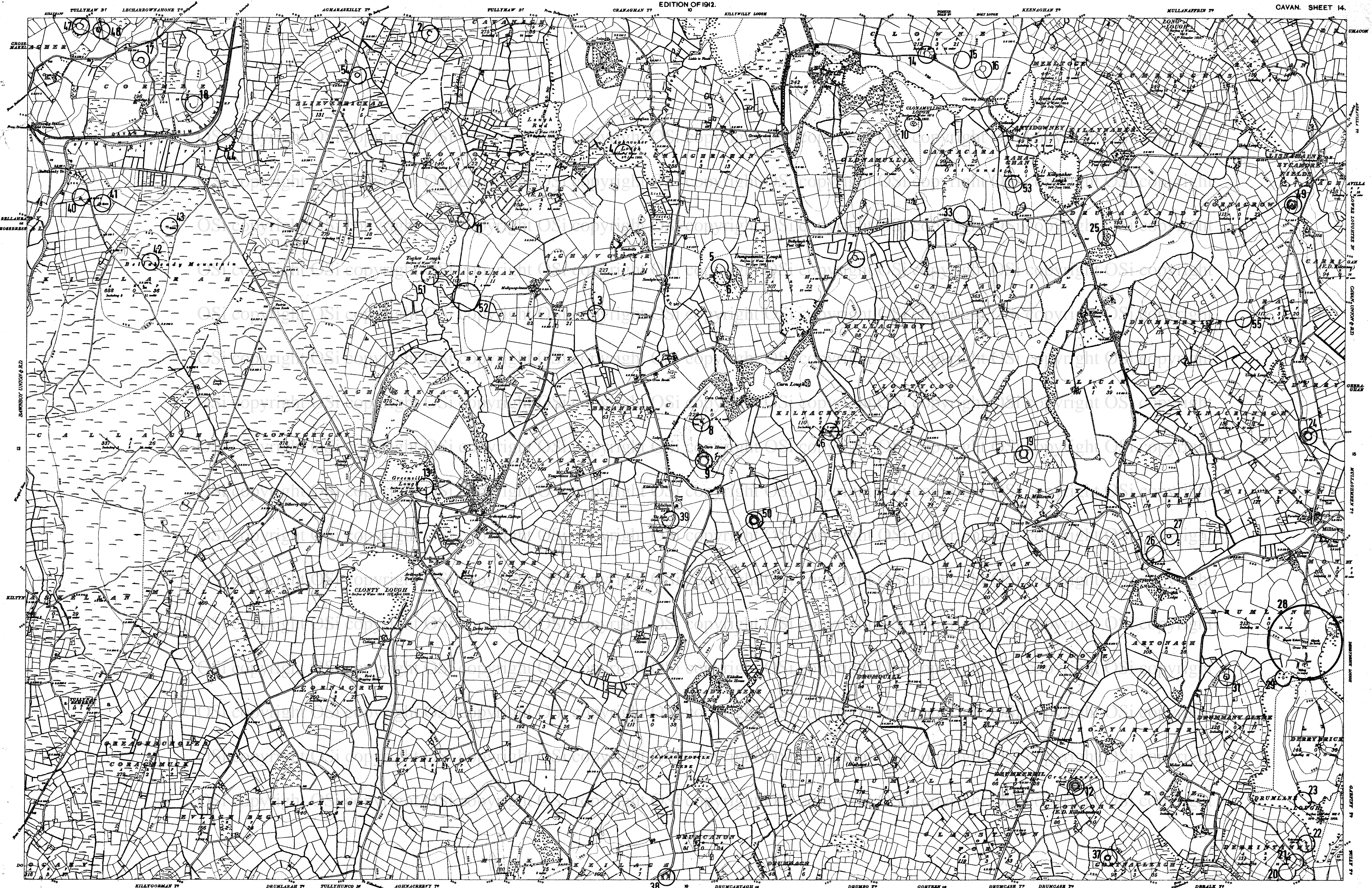
ARCHAEOLOGICAL SURVEY OF IRELAND

Published by **Sites & Monuments Record - Archaeological Constraint Map**

The areas outlined on this map are designed to give the approximate location of archaeological sites and monuments. They are not to be taken as indicating their precise extent or boundaries on the ground.

Date/edition of map: 1912
Date of SMR detail: MARCH 1997





Surveyed in 1825 & Revised in 1900

CHARACTERISTICS AND SYMBOLS		
County	Parish	Divisional Station
Barony	Municipal Ward	Antiquities (Site of)
Road	Contour	For other information see Characteristic Sheet

The representation on this map of a Road, Track, or Footpath is no evidence of the existence of a right of way.

ARCHAEOLOGICAL SURVEY OF IRELAND


Sites & Monuments Record - Archaeological Constraint Map

Full details of the Survey are given in the 'Archaeological Survey of Ireland' Report, Volume 1, 1997.

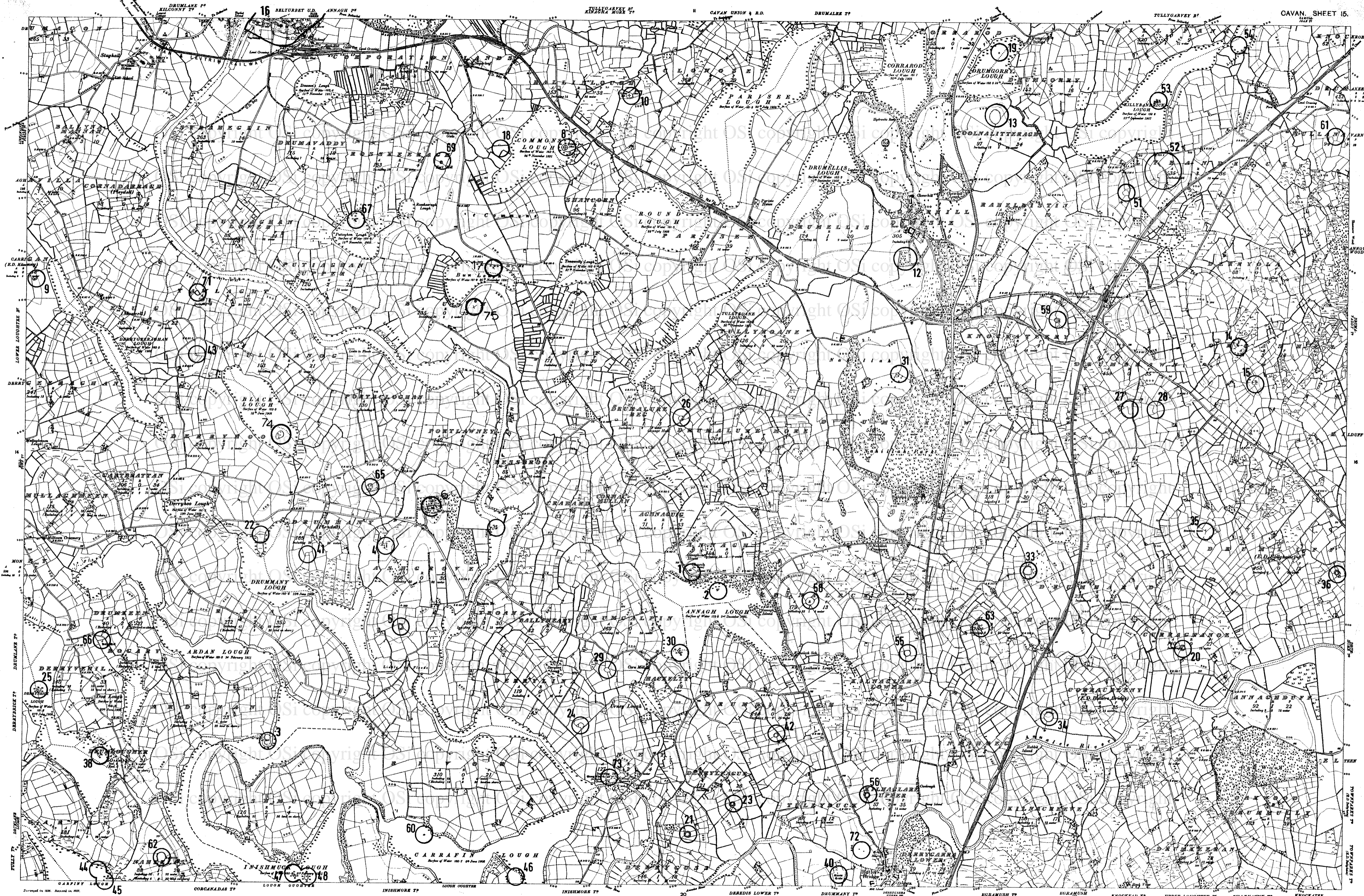
The areas outlined on this map are designed to give the approximate location of archaeological sites and monuments. They are not to be taken as indicating their precise extent or boundaries on the ground.

Date/Edition of map: 1912

Date of SMR detail: MARCH 1997



Printed in Ireland



CHARACTERISTICS AND SYMBOLS

County	Boundaries	Trigonometrical Station
Municipal Ward	Contours	Antiquarian Site of
Road		For other information see Characteristics Sheet

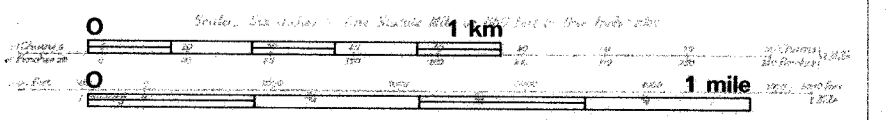
The Representation on this Map of a Road, Track, or Footpath is no evidence of the existence of a right of way.

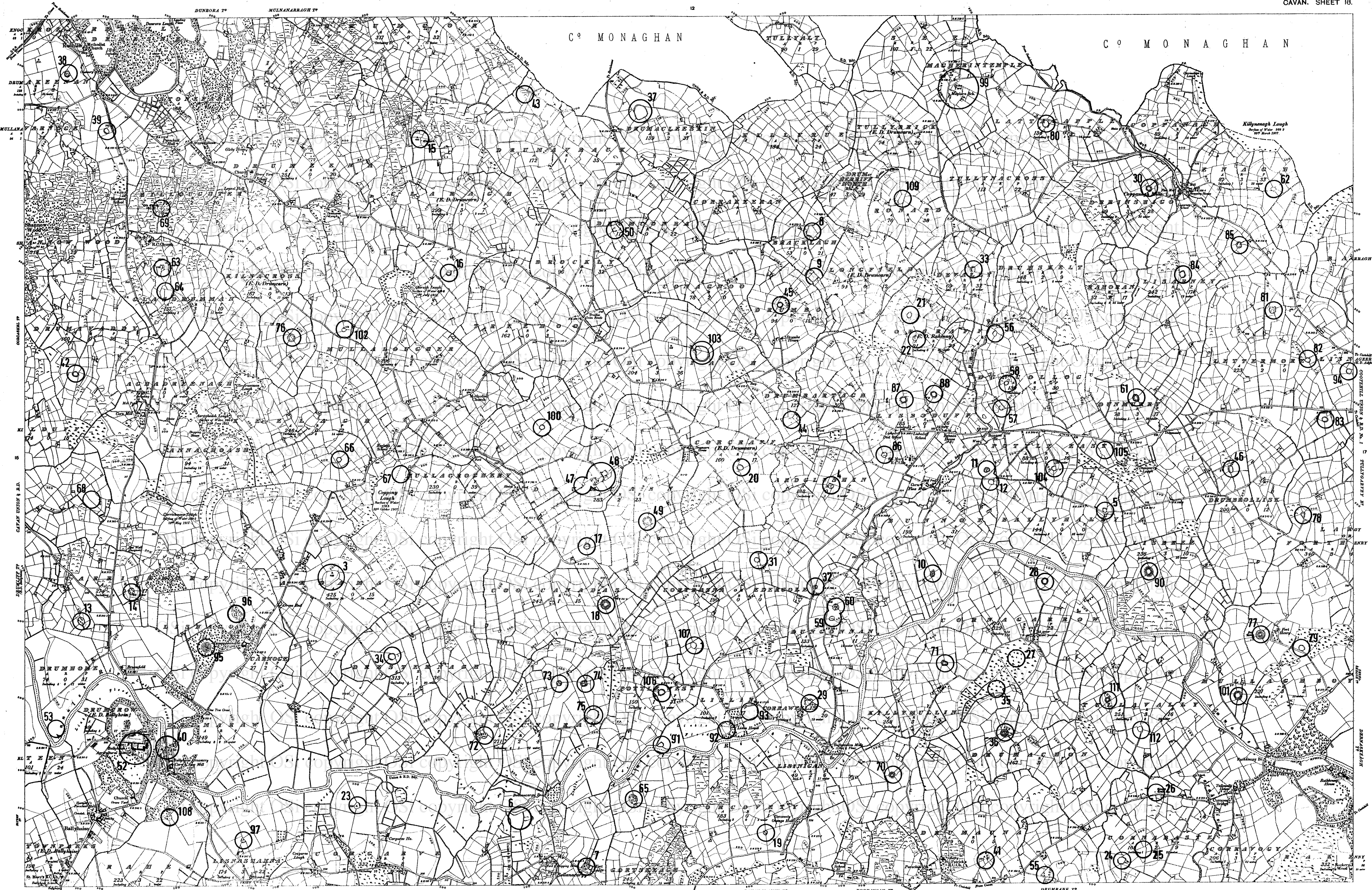
Sites & Monuments Record — Archaeological Constraint Map

ARCHAEOLOGICAL SURVEY OF IRELAND

The areas outlined on this map are designed to give the approximate location of archaeological sites and monuments. They are not to be taken as indicating their precise extent or boundaries on the ground.

Date/Edition of map: 1912
Date of SMR detail: MARCH 1997





C^o MONAGHAN

C^o MONAGHAN

CHARACTERISTICS AND SYMBOLS

County Boundary	Townland Boundary	Trigonometrical Station
Road	Manorial Ward	Antiquarian Site
Water	Contour	For other information see Characteristic Sheet

The Representation on this Map of a Road, Track or Footpath is no evidence of the existence of a right of way.


Published by the Director General at the Ordnance Survey Office, Mounts Park, Dublin 4.

Sites & Monuments Record - Archaeological Constraint Map

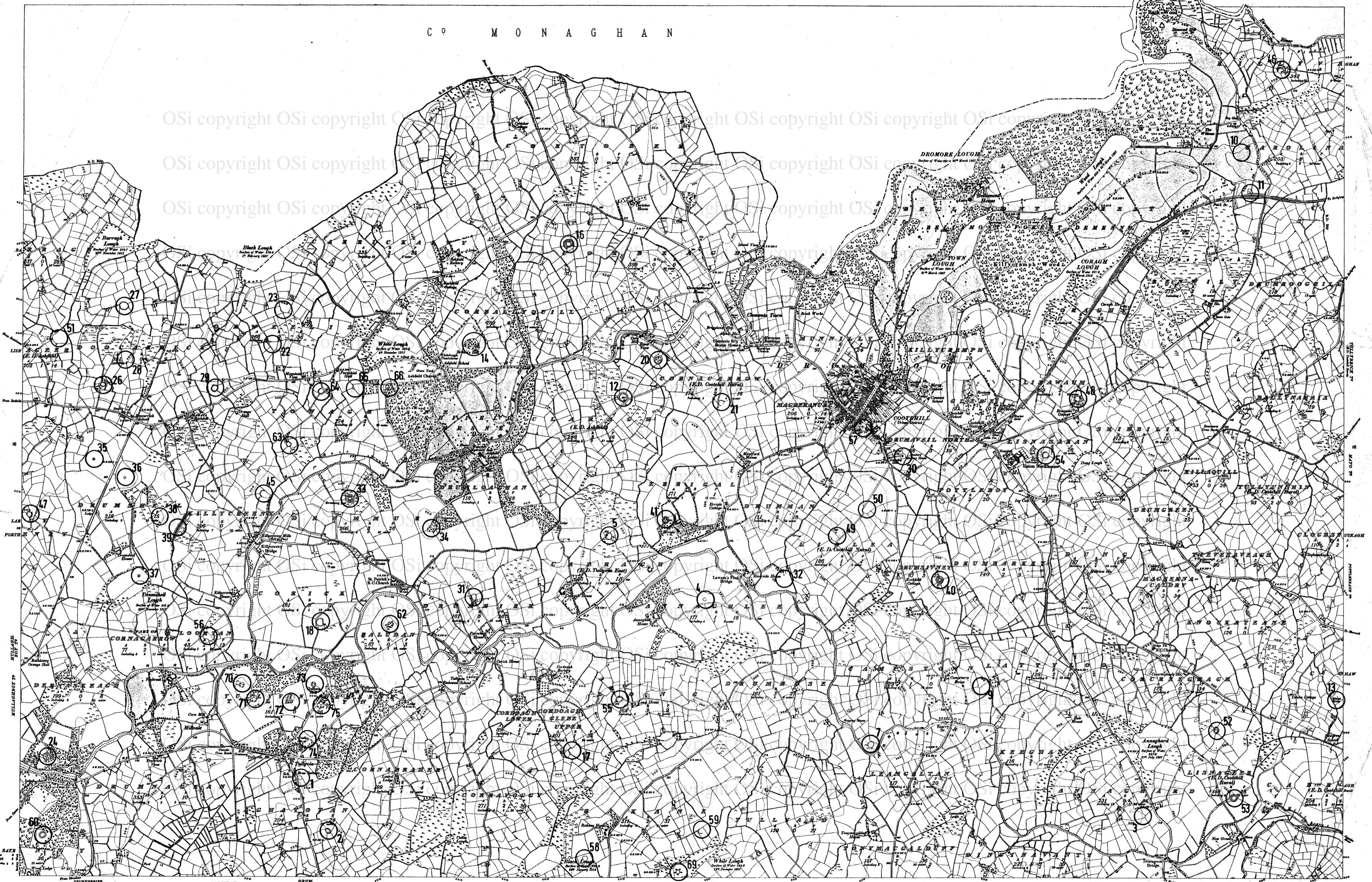
The areas outlined on this map are designed to give the approximate location of archaeological sites and monuments. They are not to be taken as indicating their precise extent or boundaries on the ground.

Date/Edition of map: 1912

Date of SMR detail: MARCH 1997



C O M O N A G H A N



CHARACTERISTICS AND SYMBOLS

County	Townland	Trigonometrical Station
River	Municipal Ward	Antiquarian Site of
Harbour	Contour	For other information see Characteristics Sheet

The Representation on this Map of a Road, Track, or Footpath, is no evidence of the existence of a right of way.


Sites & Monuments Record - Archaeological Constraint Map

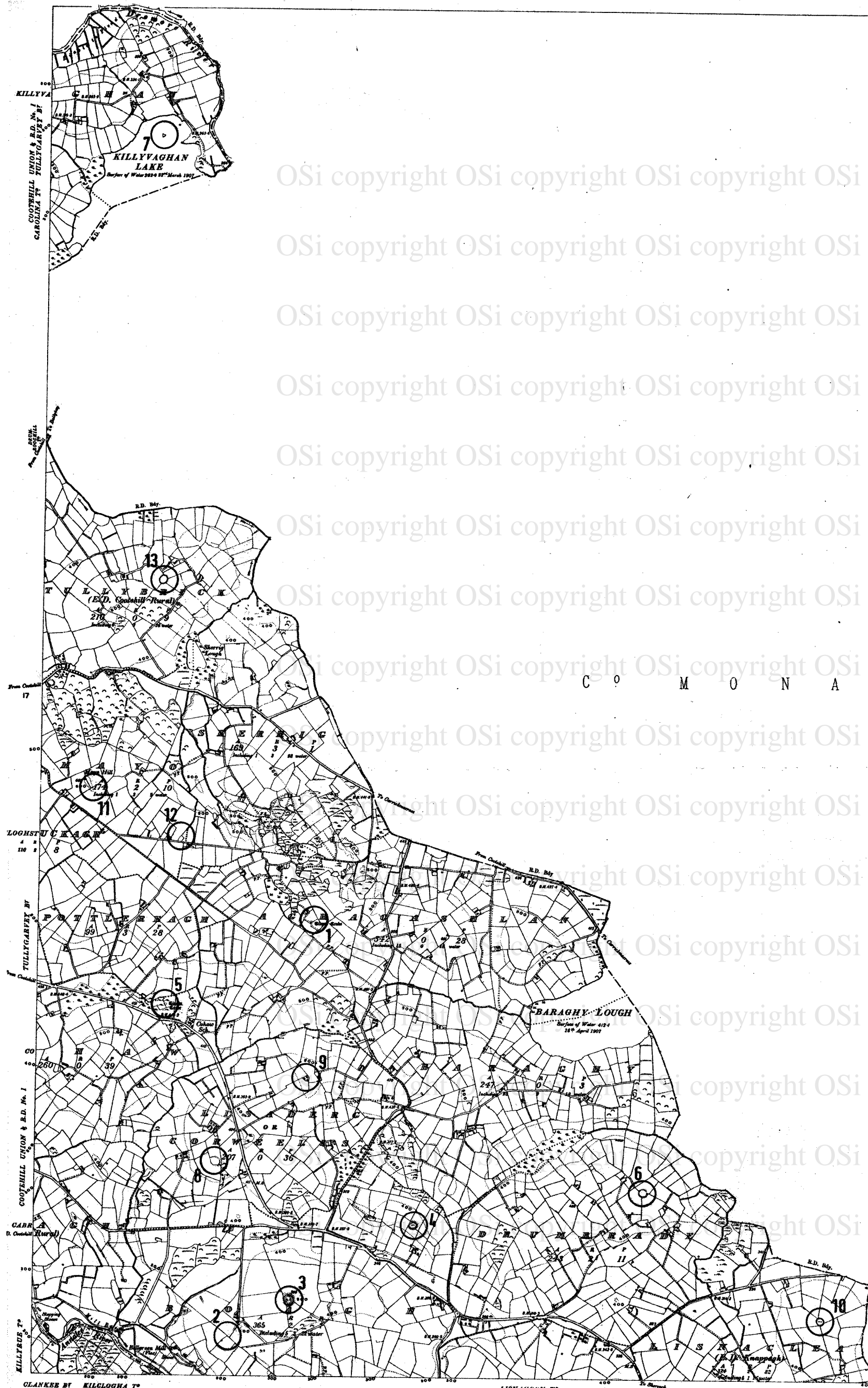
ARCHAEOLOGICAL SURVEY OF IRELAND

Date/Edition of map: 1913

Date of SMR detail: MARCH 1997

The areas outlined on this map are designed to give the approximate location of archaeological sites and monuments. They are not to be taken as indicating their precise extent or boundaries on the ground.





C O M O N A G H A N


CHARACTERISTICS AND SYMBOLS		
County	Townland	Trigonometrical Station
Barony	Municipal Ward	Antiquities (Site of)
Parish	Contour	Foot

The Representation on this Map of a Road, Track, or Footpath, is no evidence of the existence of a way.

ARCHAEOLOGICAL SURVEY OF IRELAND

Published by the Director General of the Ordnance Survey Office, Phoenix Park, Dublin, 1912.
Sites & Monuments Record - Archaeological Constraint Map
 The areas outlined on this map are designed to give the approximate location of archaeological sites and monuments. They are not to be taken as indicating their precise extent or boundaries on the ground.

Date/Edition of map:
 1912
 Date of SMR detail:
 MARCH 1997





Surveyed in 1881. Revised in 1909.

CHARACTERISTICS AND SYMBOLS		
County	Thoroughfare	Triangulation Station
Barony	Municipal Ward	Antiquities (see 2)
Parish	Contour	For other information see Characteristic Sheet

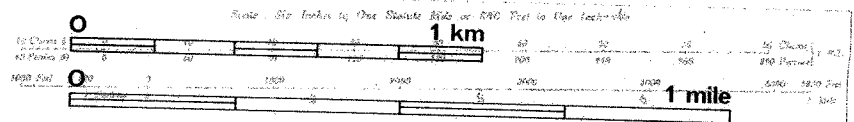
The representation on this Map of a Road, Track, or Footpath, is no evidence of the existence of a right of way.

ARCHAEOLOGICAL SURVEY OF IRELAND

Sites & Monuments Record - Archaeological Constraint Map

The areas outlined on this map are designed to give the approximate location of archaeological sites and monuments. They are not to be taken as indicating their precise extent or boundaries on the ground.

Date/Edition of map: 1912
Date of SMR detail: MARCH 1997





Map of 1886. Based on 1880.

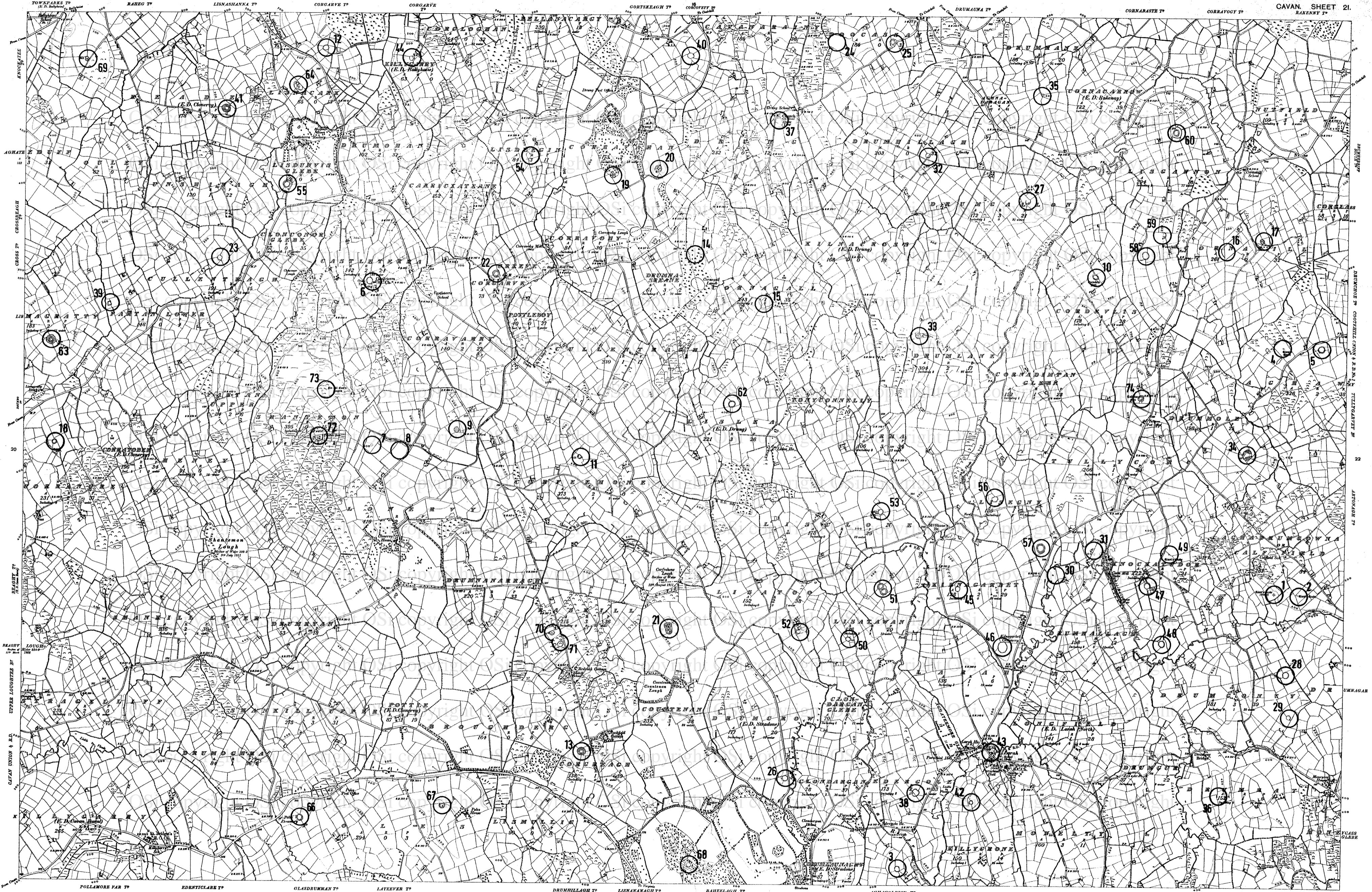
CHARACTERISTICS AND SYMBOLS	
County	Triangulation Station
Municipal Ward	Public Road
Parish	Other Information as Characteristic Chart

Sites & Monuments Record Archaeological Constraint Map

The areas outlined on this map are designed to give the approximate location of archaeological sites and monuments. They are not to be taken as indicating their precise extent or boundaries on the ground.

Date/Edition of map: 1912
Date of SMR detail: MARCH 1997





CHARACTERISTICS AND SYMBOLS

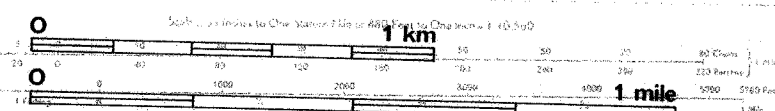
County	Ward (when not coincident with other boundaries)	Antiquities (See p. 5)	Feet
Barony	County Borough, Borough, Urban	Triangulation Station	
Parish (See Bar. Ann. § 13. 4nd)	Electoral & Town	Electricity Transmission Lines	
Townland	When not coincident with other boundaries	Contours	

The representation on this Map of a Road, Track, or Footpath, is not evidence of the existence of a right of way.
For other symbols see Table of Characteristics: 1:10,560 scale.

Compiled and Printed by the Ordnance Survey and Published by the
Sites & Monuments Record - Archaeological Constraint Map
 OF IRELAND

The areas outlined on this map are designed to give the approximate location of archaeological sites and monuments. They are not to be taken as indicating their precise extent or boundaries on the ground.

Date/Edition of map: 1912.
 Date of SMR detail: MARCH 1997






Surveyed in 1826. Revised in 1890.

CHARACTERISTICS AND SYMBOLS	
—	Townland
- - - - -	Municipal Ward
...	Contours
○	Triangulation Station
□	Indicates Site of
○	For other information see Characteristic Sheet

ARCHAEOLOGICAL SURVEY OF IRELAND	Sites & Monuments Record — Archaeological Constraint Map	Date/Edition of map: 1913
	The areas outlined on this map are designed to give the approximate location of archaeological sites and monuments. They are not to be taken as indicating their precise extent or boundaries on the ground.	Date of SMR detail: MARCH 1997





CHARACTERISTICS AND SYMBOLS

Contour	Townland	Trigonometrical Station
Barony	Municipal Ward	Antiquarian (Site of)
River	Contour	First

The Representation on this Map of a Road, Track, or Footpath is no Evidence of the Existence of a Right of Way.


ARCHAEOLOGICAL SURVEY OF IRELAND


Sites & Monuments Record — Archaeological Constraint Map

The areas outlined on this map are designed to give the approximate location of archaeological sites and monuments. They are not to be taken as indicating their precise extent or boundaries on the ground.

Date/Edition of map: 1912

Date of SMR detail: MARCH 1997





CHARACTERISTICS AND SYMBOLS		
County	---	Trigonometrical Station
Townland	---	Substation (Site of)
Municipal Ward	---	For other information see Characteristic Sheet
Parish	---	
The Representation on this Map of a Road, Track or Footpath is no Evidence of the Existence of a Right of Way.		


ARCHAEOLOGICAL SURVEY OF IRELAND

Sites & Monuments Record - Archaeological Constraint Map

The areas outlined on this map are designed to give the approximate location of archaeological sites and monuments. They are not to be taken as indicating their precise extent or boundaries on the ground.

Date/edition of map: 1912

Date of SMR detail: MARCH 1997





Surveyed in 1856. Revised in 1910-11.

CHARACTERISTICS AND SYMBOLS

County	Ward (when not coincident with other boundaries)	Antiquities (see p. 2)	Fort
Barony	County Borough, Borough, Urban	Trigonometrical Station	
Parish (see also, p. 2, B.D. 1911)	District & Town	Electricity Transmission Lines	
Townland	When not coincident with other boundaries	Contours	

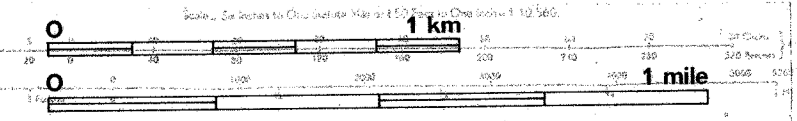
The representation on this Map of a Road, Track, or Footpath, is not evidence of the existence of a right of way. For other symbols see Table of Characteristics: 1:100,000 scale.

Compiled and Printed by the Ordnance Survey and Published by the
Sites & Monuments Record—Archaeological Constraint Map.
 Director of the Ordnance Survey Office, Phoenix Park, Dublin.

ARCHAEOLOGICAL SURVEY OF IRELAND

The areas outlined on this map are designed to give the approximate location of archaeological sites and monuments. They are not to be taken as indicating their precise extent or boundaries on the ground.

Date/Edition of map: 1913
 Date of SMR detail: MARCH 1997






County Cavan
 Barony Cavan
 Parish Cavan

Townland
 Municipal Wards
 Contours

Trigonometrical Station
 Antiquities Site of
 For other information see Characteristic Sheet

The representation on this map of a field, track or boundary is no evidence of the existence of a right of way

ARCHAEOLOGICAL SURVEY OF IRELAND	Sites & Monuments Record - Archaeological Constraint Map The areas outlined on this map are designed to give the approximate location of archaeological sites and monuments. They are not to be taken as indicating their precise extent or boundaries on the ground.	Date/Edition of map: 1913 Date of SMR detail: MARCH 1997
	Scale: One Inch to the Mile or 1 km	
	Scale: 1 mile	





C O L O N G F O R D

CHARACTERISTICS AND SYMBOLS			
County	Parish	Triangulation Station	Feet
Barony	Municipal Ward	Interruption (Site of)	
Road	Canal	For other information see Characteristics Sheet	

The Representation on this Map of a Road, Track, or Footpath is no evidence of the existence of a right of way.


Published by the **Sites & Monuments Record - Archaeological Constraint Map**

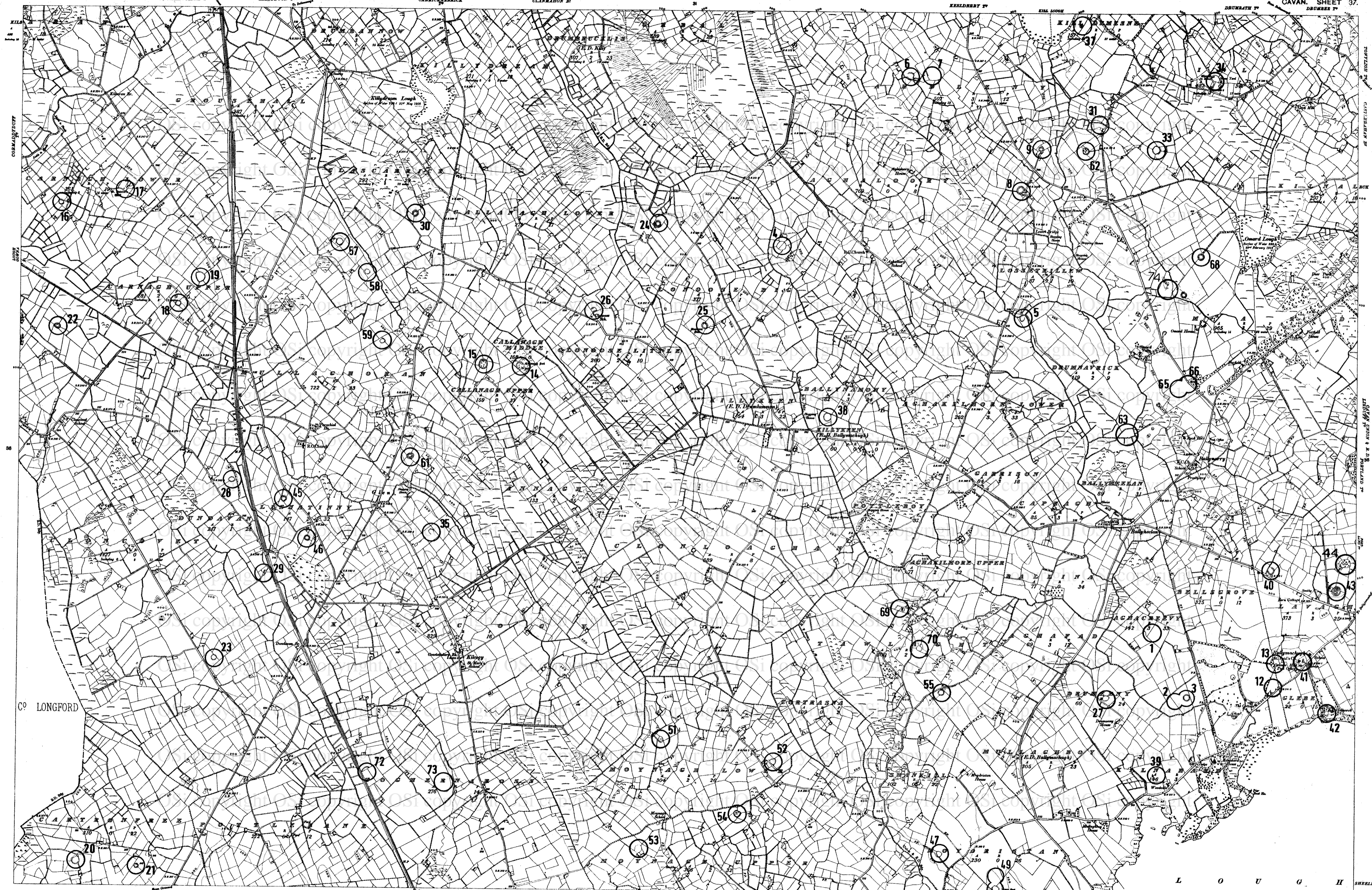
ARCHAEOLOGICAL SURVEY OF IRELAND

The areas outlined on this map are designed to give the approximate location of archaeological sites and monuments. They are not to be taken as indicating their precise extent or boundaries on the ground.

Date/Edition of map: 1912

Date of SMR detail: MARCH 1997





Surveyed in 1826. Revised in 1910.

CHARACTERISTICS AND SYMBOLS		
Group	Imagined	Trigonometrical Station
Barony	Municipal Ward	Station (Site of)
Parish	Contour	For other information see Characteristic Sheet


The Representation on this Map of a Road, Track, or Footpath is no evidence of the existence of a right of way.

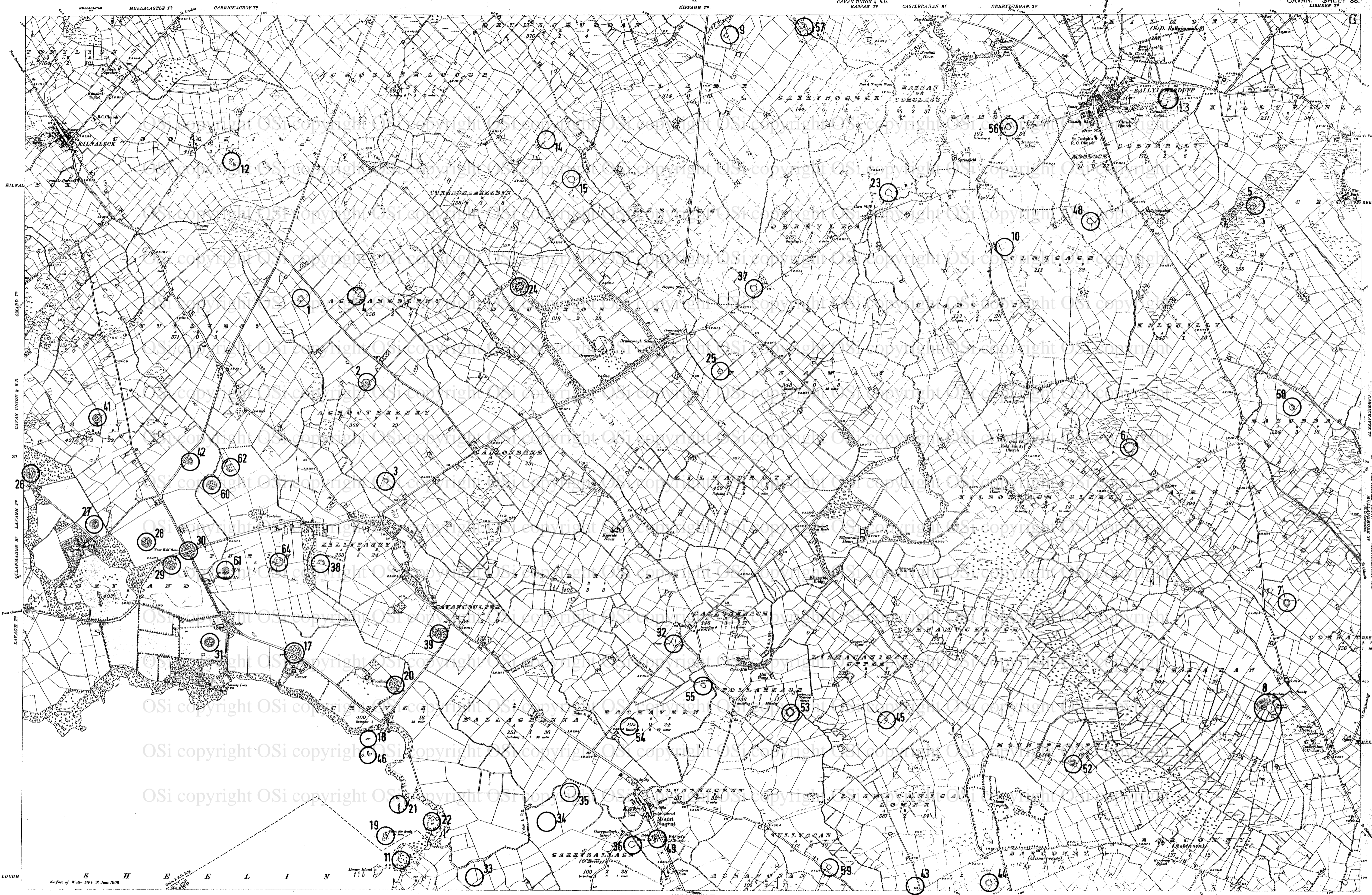
ARCHAEOLOGICAL SURVEY OF IRELAND

Sites & Monuments Record — Archaeological Constraint Map

The areas outlined on this map are designed to give the approximate location of archaeological sites and monuments. They are not to be taken as indicating their precise extent or boundaries on the ground.

Date/Edition of map: 1913
Date of SMR detail: MARCH 1997





Surveyed in 1836. Revised in 1910.


CHARACTERISTICS AND SYMBOLS	
Contour	Triangulation Station
Barony	Antiquarian Site of
Rural	For other information see Characteristics Sheet
Parish	

Sites & Monuments Record — Archaeological Constraint Map

ARCHAEOLOGICAL SURVEY OF IRELAND

The areas outlined on this map are designed to give the approximate location of archaeological sites and monuments. They are not to be taken as indicating their precise extent or boundaries on the ground.

Date/Edition of map: 1913
Date of SMR detail: MARCH 1997





Surveyed in 1836. Revised in 1891/11.

OLDCASTLE UNION CASTLERAHAN R.D. CLOONALLY LOWER T.P.

KANTAPAN T.P. BAILLIOROUGH UNION & R.D.

CHARACTERISTICS AND SYMBOLS	
County	Triangulation Station
Parish	Antiquities (Site of)
Municipal Ward	Contour
Contour	For other information see Characteristics Sheet

The Representation on this Map of a Road, Track or Footpath is no evidence of the existence of a right of way.


Published by the **Sites & Monuments Record - Archaeological Constraint Map**

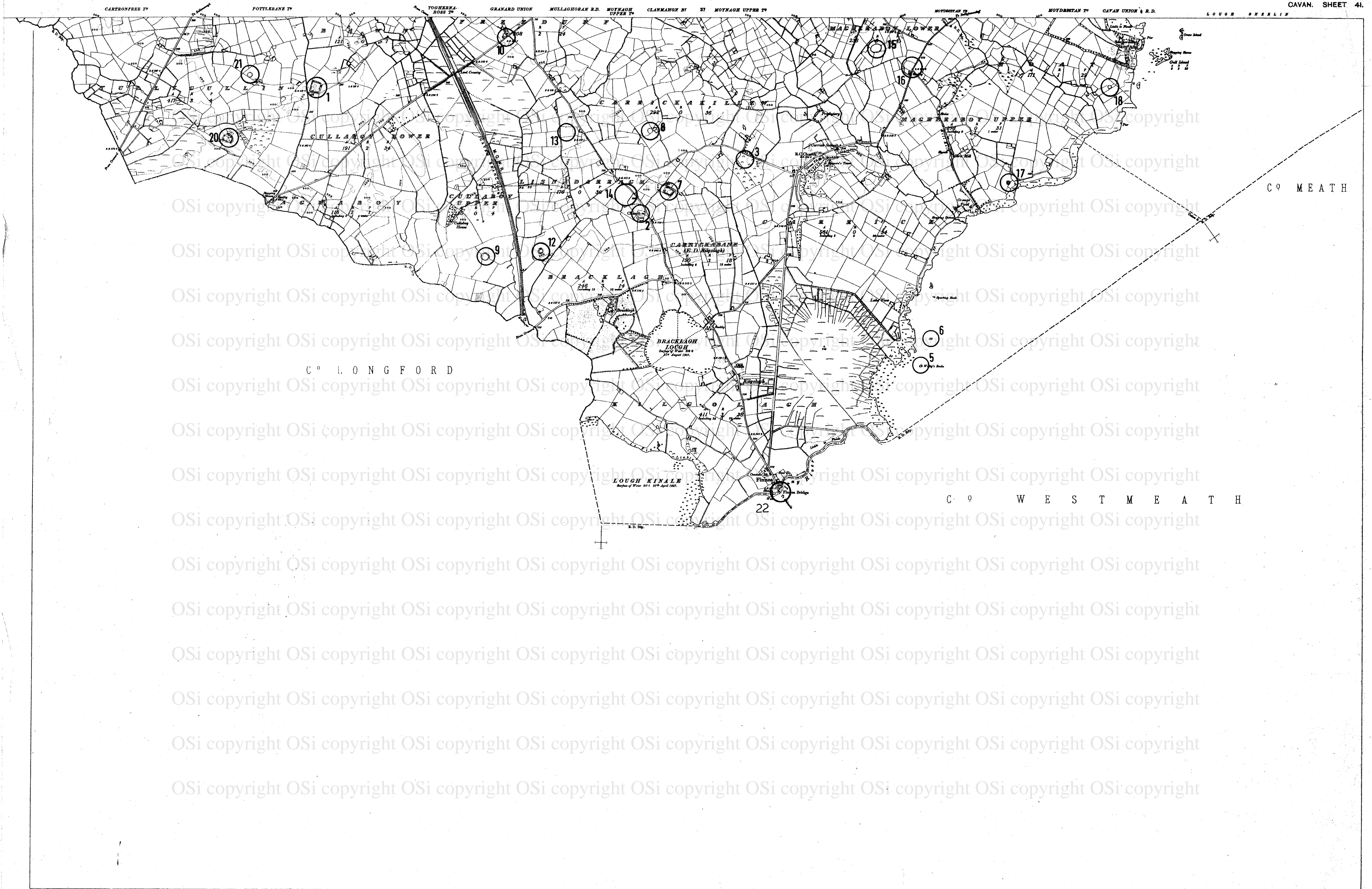
ARCHAEOLOGICAL SURVEY OF IRELAND

The areas outlined on this map are designed to give the approximate location of archaeological sites and monuments. They are not to be taken as indicating their precise extent or boundaries on the ground.

Date/Edition of map: 1913

Date of SMR detail: MARCH 1997





Surveyed in 1856. Revised in 1910.

CHARACTERISTICS AND SYMBOLS			
County	Townland	Trigonometrical Station	1/4
Barony	Municipal Ward	Antiquarian (Site of)	+
Rural	Contour	For other information see Characteristics Sheet.	

The Representation on the Map of a Road, Track, or Footpath, is no evidence of the existence of a right of way.

ARCHAEOLOGICAL SURVEY OF IRELAND


Sites & Monuments Record - Archaeological Constraint Map

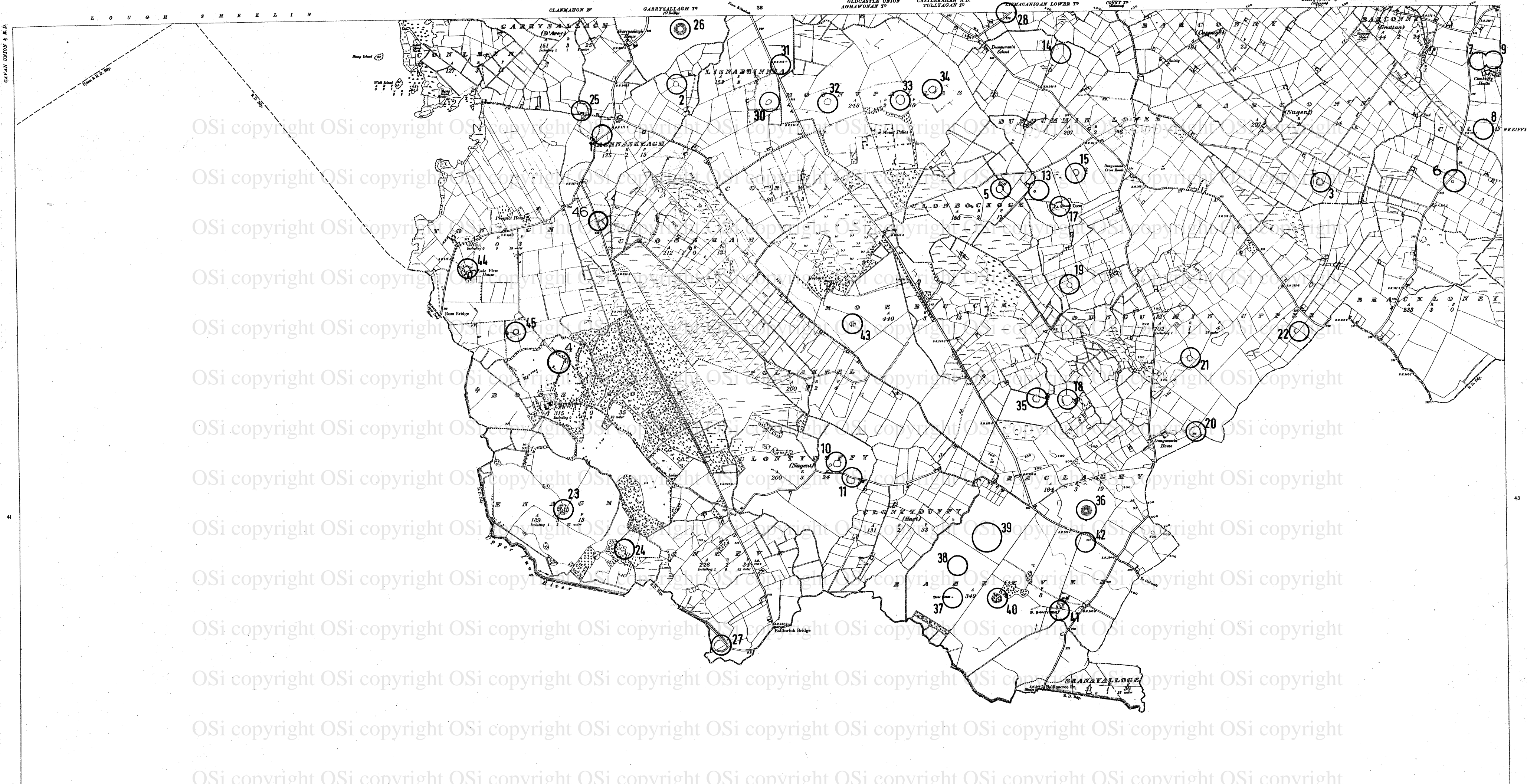
Revised to take account of the Sites & Monuments Record for the County of Cavan, 1965

The areas outlined on this map are designed to give the approximate location of archaeological sites and monuments. They are not to be taken as indicating their precise extent or boundaries on the ground.

Date/Edition of map: 1913

Date of SMR detail: MARCH 1997



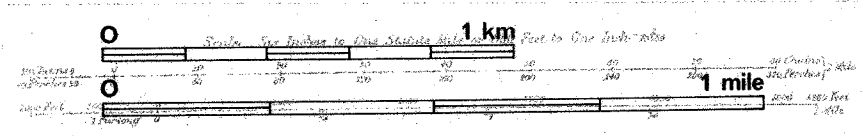


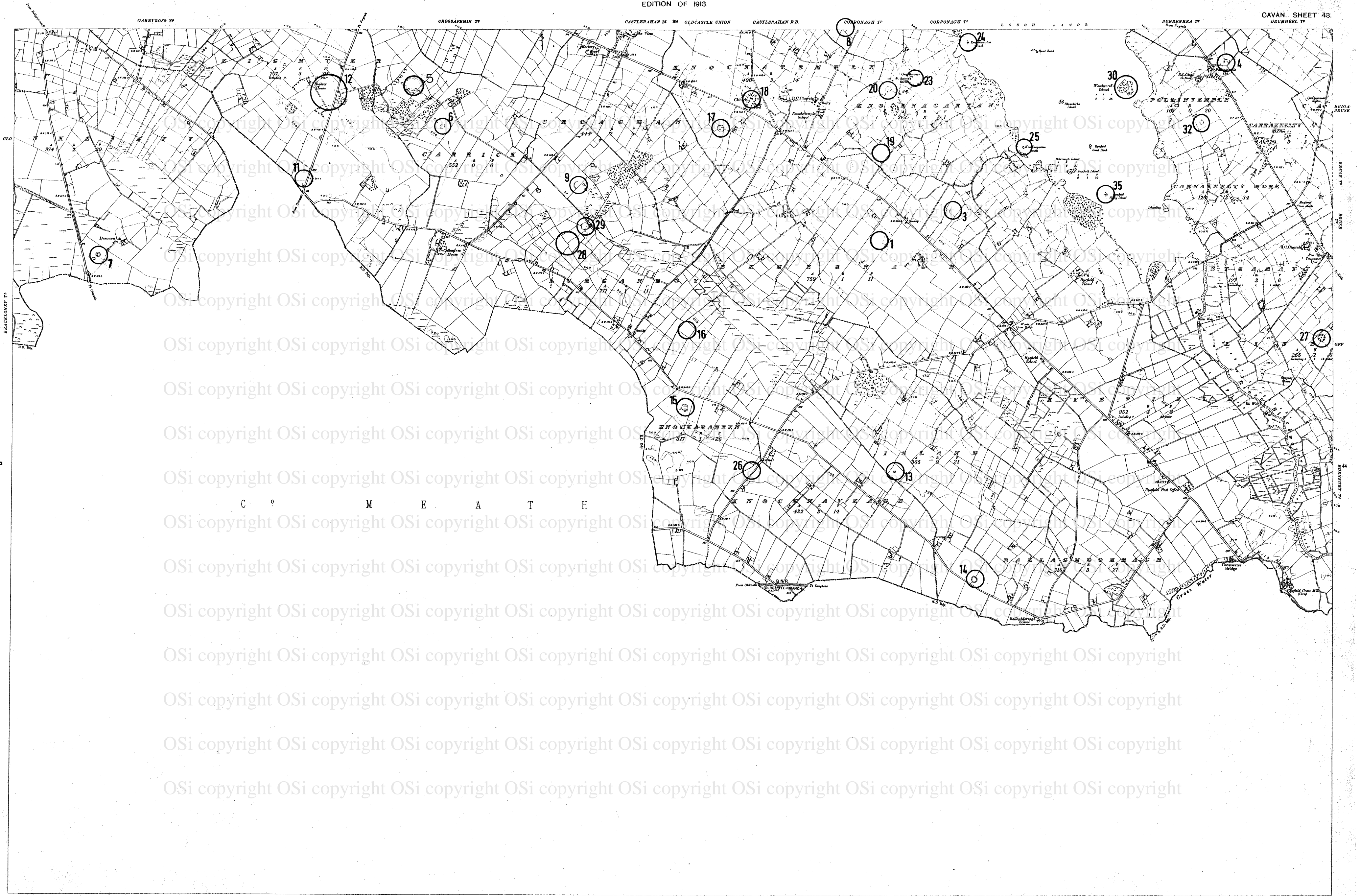
C O M E A T H

Surveyed in 1836. Revised in 1910.

CHARACTERISTICS AND SYMBOLS			
County	Townland	Digonometrical Station	+
Barony	Municipal Ward	Antiquities (Site of)	+
Parish	Contour	For other information see Characteristic Sheet.	

ARCHAEOLOGICAL SURVEY OF IRELAND	Sites & Monuments Record — Archaeological Constraint Map <small>The areas outlined on this map are designed to give the approximate location of archaeological sites and monuments. They are not to be taken as indicating their precise extent or boundaries on the ground.</small>	Date/Edition of map: 1913 Date of SMR detail: MARCH 1997
---	--	---






C O M M E A T H

Surveyed in 1836. Revised in 1911.

CHARACTERISTICS AND SYMBOLS			
County	Townland	Trigonometrical Station	+
District	Municipal Wards	Antiquities (Site of)	+
Parish	Contours	For other information see Characteristic Sheet	+

ARCHAEOLOGICAL SURVEY OF IRELAND	Sites & Monuments Record - Archaeological Constraint Map		Date/Edition of map:
	The areas outlined on this map are designed to give the approximate location of archaeological sites and monuments. They are not to be taken as indicating their precise extent or boundaries on the ground.		1913
			Date of SMR detail: MARCH 1997





Surveyed on 1895. Revised in 1911.

CHARACTERISTICS AND SYMBOLS			
County	Townland	Triangulation Station	feet
Barony	Municipal Ward	Substation, Site of	
Dist.	Contours	For other information see Characteristic Sheet	

ARCHAEOLOGICAL SURVEY OF IRELAND	Sites & Monuments Record - Archaeological Constraint Map	Date/Edition of map: 1913
	The areas outlined on this map are designed to give the approximate location of archaeological sites and monuments. They are not to be taken as indicating their precise extent or boundaries on the ground.	Date of SMR detail: MARCH 1997

