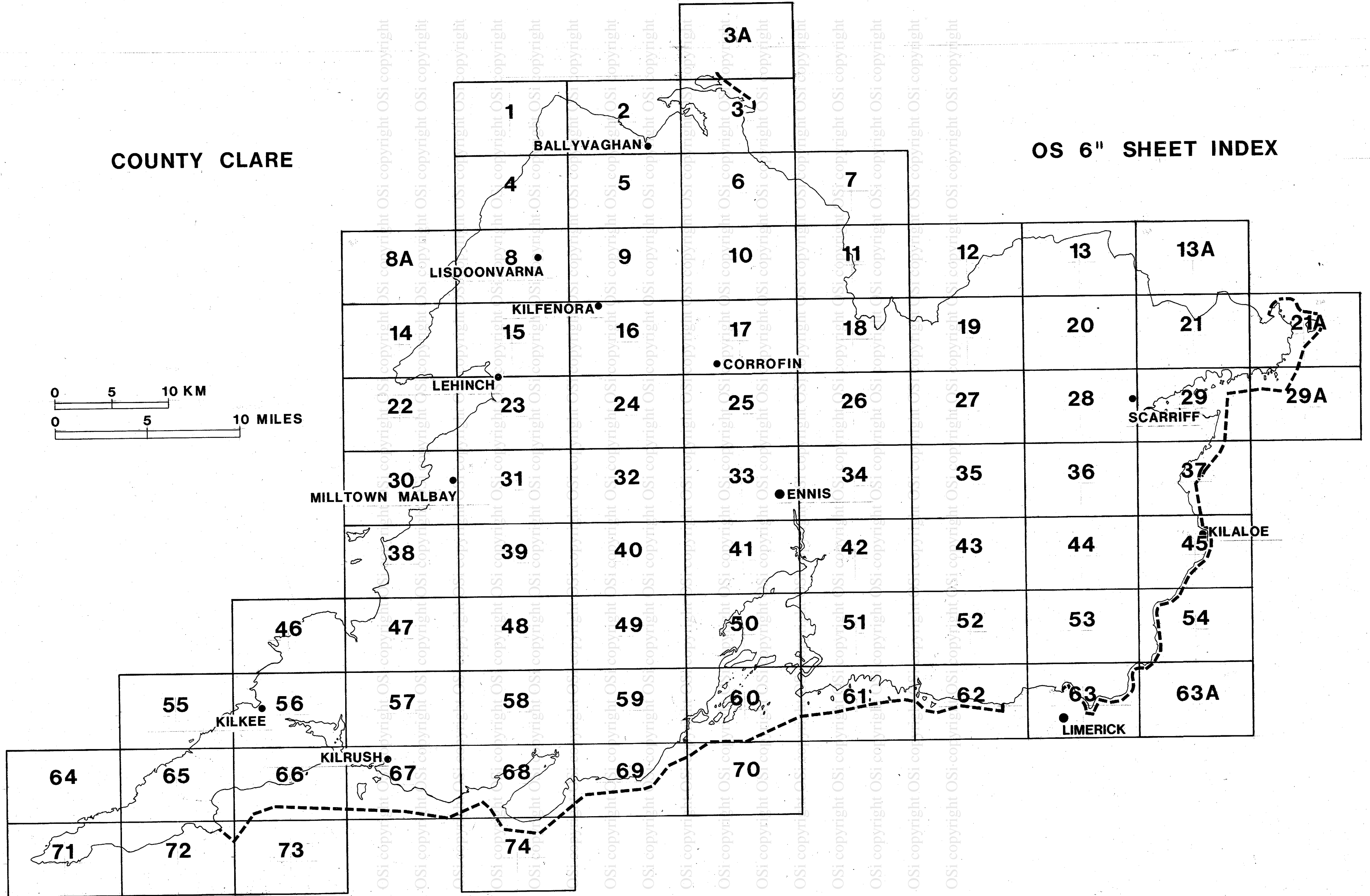
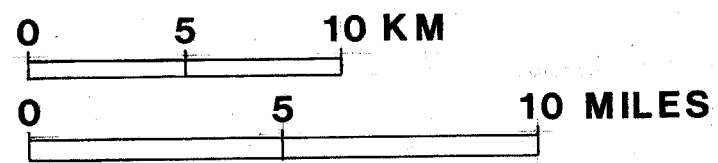



COUNTY CLARE

OS 6" SHEET INDEX





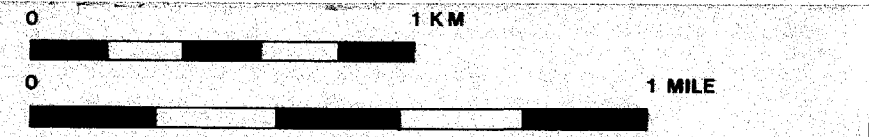
Surveyed in 1892-7. Revised in 1913-18.

CHARACTERISTICS AND SYMBOLS

County	Ward (shown smaller with other boundaries)	Antiquity (See p. 11)	Fort
Barony	County Borough, Borough, Urban	Triangulation Station	▲
Parish (in Co. Wick, No. 4 U.D. only)	District & Town	Electricity Transmission Lines	—●—●—●—●—
Townland	When not coincident with other boundaries	Contours	—

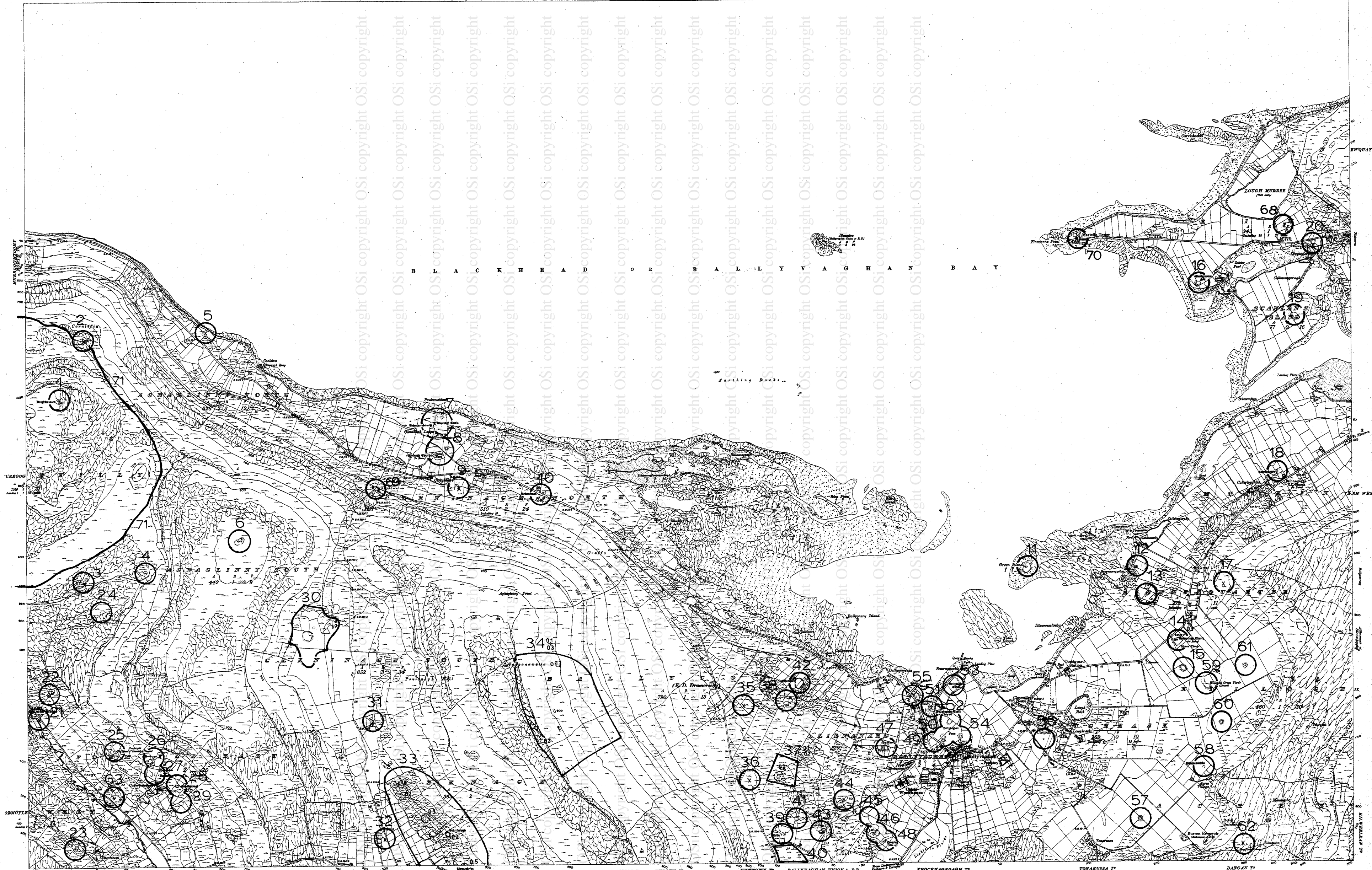
The representation on this Map of a Road, Track, or Footpath, is not evidence of the existence of a right of way.
For other symbols see Table of Characteristics: 1:10,560 scale.

DATE OF OS EDITION 1915	CLARE SITES AND MONUMENTS RECORD OPW / UCC ARCHAEOLOGICAL CONSTRAINT MAP	DATE OF SMR 1996
-------------------------------	---	------------------------



O A L W A Y B A Y

B L A C K H E A D O R B A L L Y V A G H A N B A Y

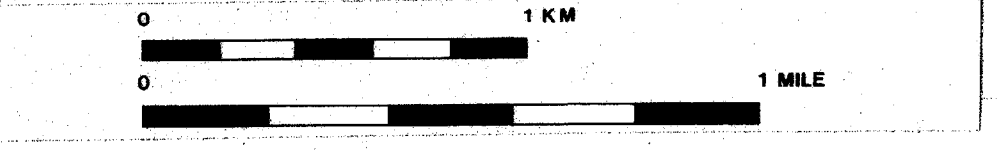


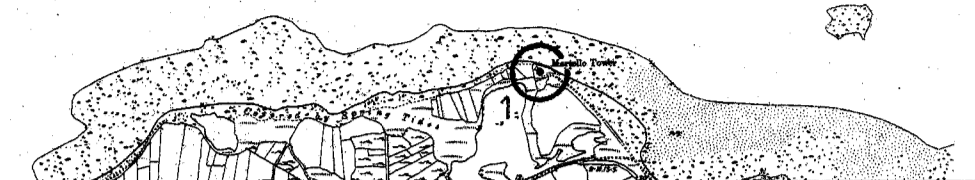
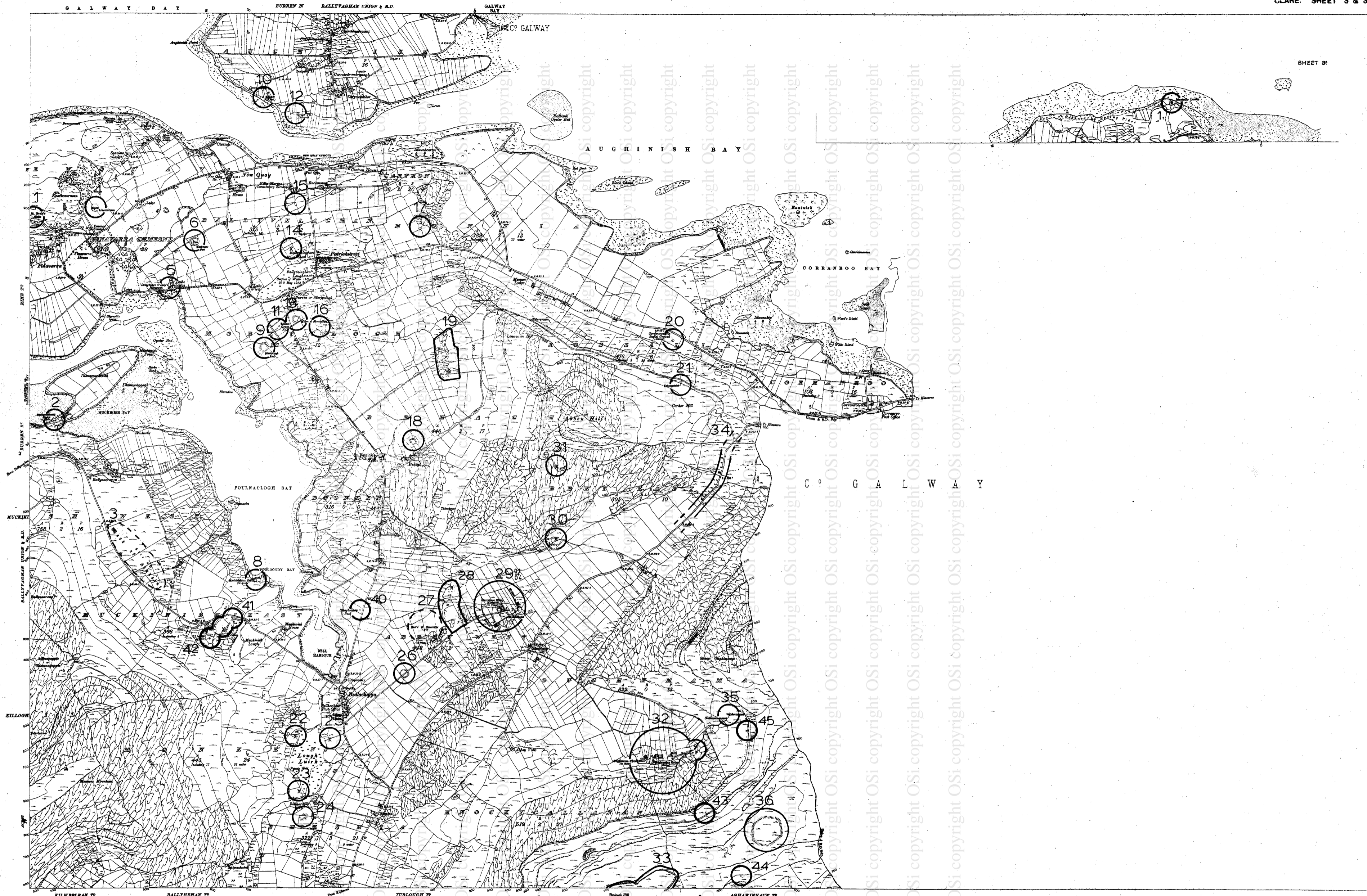
Surveyed in 1840. Revised in 1913. Re-levelled in 1922.

CHARACTERISTICS AND SYMBOLS		
County	Townland	Trigonometrical Station
Barony	Municipal Ward	Antiquarian Site of Interest
Parish	Contour	For other information see Characteristic Sheet

The Representation on this Map of a Road, Track, or Footpath is no evidence of the existence of a right of way.

DATE OF OS EDITION 1915	CLARE SITES AND MONUMENTS RECORD OPW / UCC ARCHAEOLOGICAL CONSTRAINT MAP	DATE OF SMR 1996
-------------------------	--	------------------





CHARACTERISTICS AND SYMBOLS

Group	Monument	Provisional Status
Barrow	Municipal Ward	Antiquities Site of
Fort	Contour	The other information see Characteristic Sheet

The Representation on this Map of a Road, Path or Footpath is no evidence of the existence of a right of way.

DATE OF OS EDITION 1915	CLARE SITES AND MONUMENTS RECORD OPW / UCC ARCHAEOLOGICAL CONSTRAINT MAP	DATE OF SMR 1996
-------------------------	--	------------------



G A L W A Y B A Y




Surveyed in 1840. Revised in 1915. Re-Levelled in 1915-14.

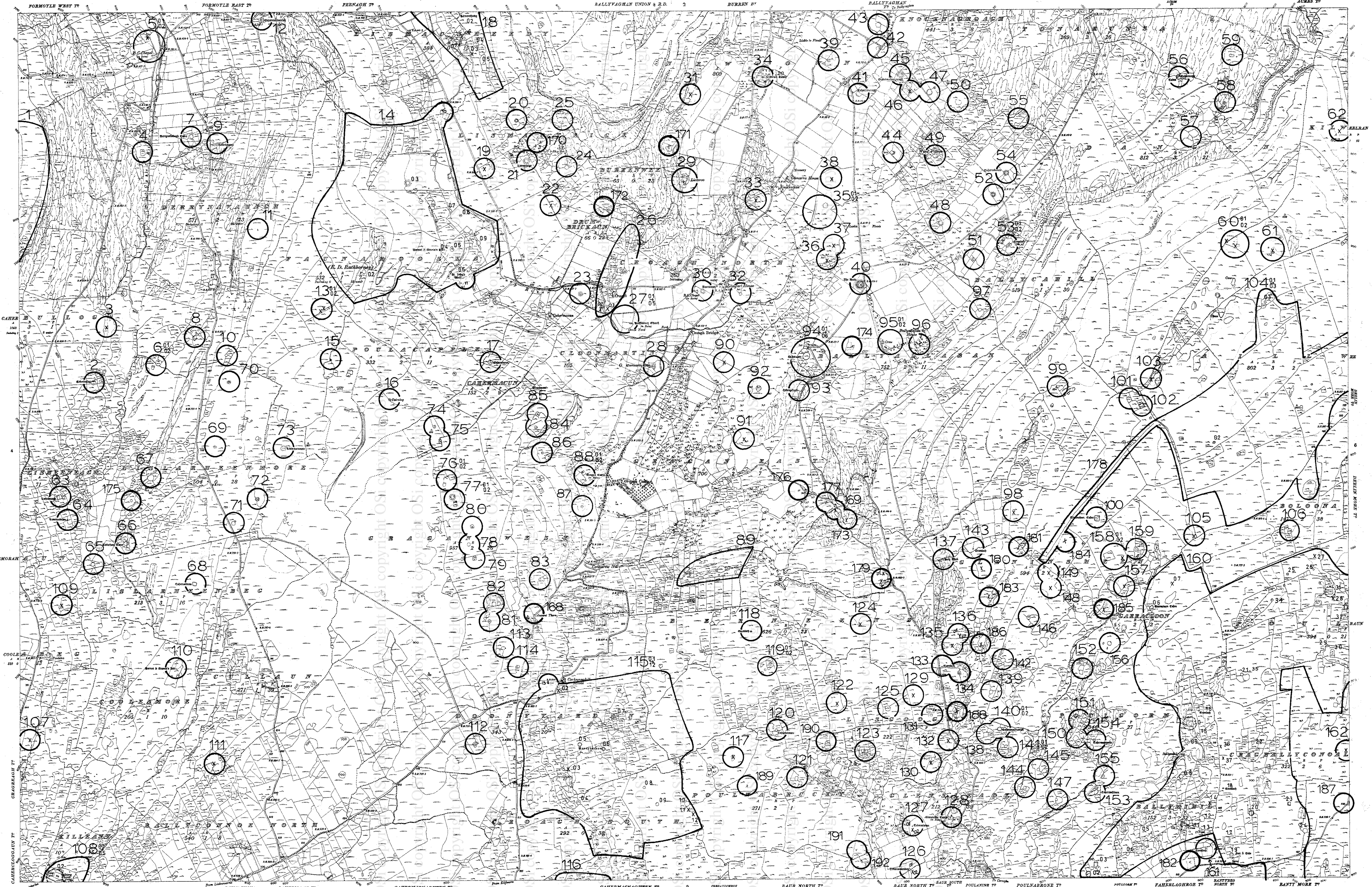
CHARACTERISTICS AND SYMBOLS

Contour	Trigonometrical Station	+
Roadway	Municipal Ward	—
Parish	Contour	—
	Antiquity (Site of)	+
	For other information see Characteristics Sheet	

The Representation on this Map of a Road, Track or Footpath, is no evidence of the existence of a right of way.

DATE OF OS EDITION 1915	CLARE SITES AND MONUMENTS RECORD OPW / UCC ARCHAEOLOGICAL CONSTRAINT MAP	DATE OF SMR 1996
-------------------------	--	------------------





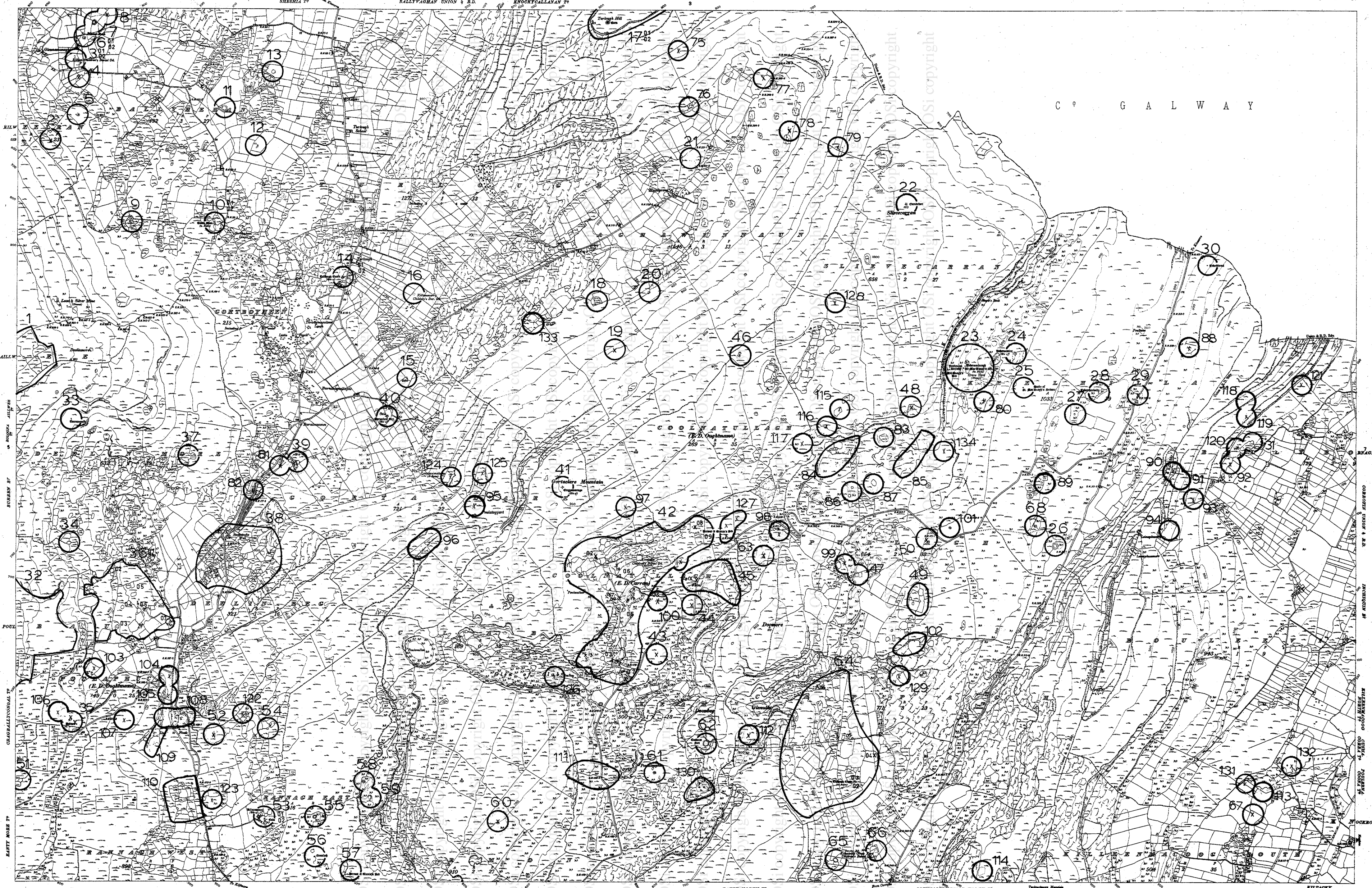
Surveyed in 1880. Revised in 1915. Re-levelled in 1915.

CHARACTERISTICS AND SYMBOLS		TRIANGULAR STATIONS	
Group	Triangulation	Triangulation Station	Antiquarian Site of
Barony	Municipal Ward		Antiquarian Site of
Parish	County		For other information see Characteristic Sheet

The Representation on the Map of a Road, Track, or Footpath, is no evidence of the existence of a right of way.

DATE OF OS EDITION 1916	CLARE SITES AND MONUMENTS RECORD OPW / UCC ARCHAEOLOGICAL CONSTRAINT MAP	DATE OF SMR 1996
-------------------------	--	------------------






Surveyed in 1840. Revised in 1913. Re-levelled in 1953.

CHARACTERISTICS AND SYMBOLS

Geog.	Townland	Trigonometrical Station
Road	Municipal Ward	Antiquarian Site
Canal	Contour	For other information see Characteristic Sheet

The Representation on the Map of a Road, Drain, or Footpath is no evidence of the existence of a right of way.

DATE OF OS EDITION 1916	CLARE SITES AND MONUMENTS RECORD OPW / UCC ARCHAEOLOGICAL CONSTRAINT MAP	DATE OF SMR 1996
-------------------------	--	------------------



KILTACKY MORE T^Y




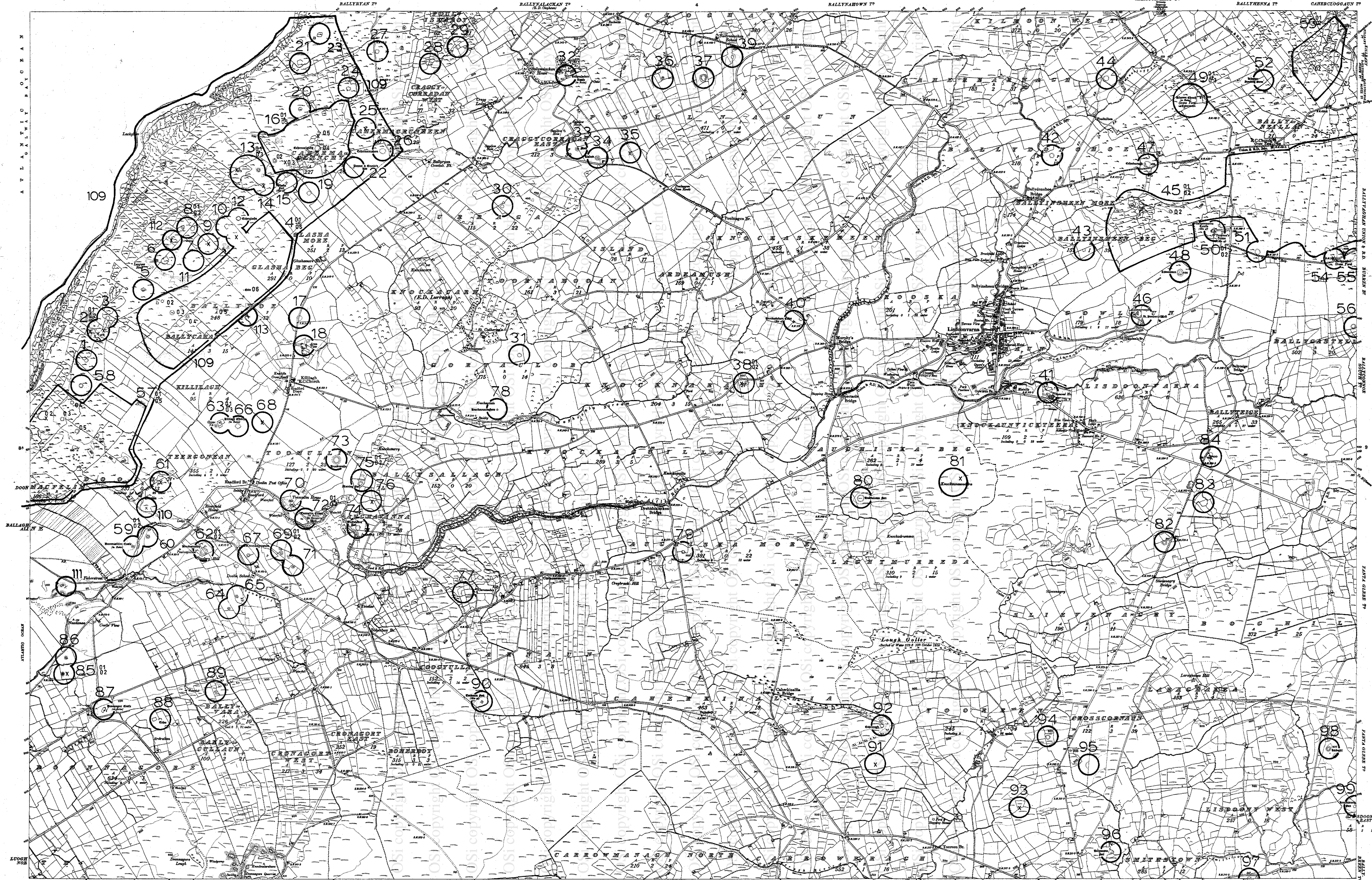
STRAIGHT
ROADS 25
Surveyed in 1840. Revised in 1913. Re-located in 1913.
Reprinted in 1954.

CHARACTERISTICS AND SYMBOLS			
Contour	Boundary	Trigonometrical Station	▲
River	Municipal Ward	Antiquarian Site of	+
Path	Contour	For other information see Characteristics Sheet	□

The Representation on this Map of a Road, Track, or Footpath is no evidence of the existence of a right of way.

DATE OF OS EDITION 1916	CLARE SITES AND MONUMENTS RECORD OPW / UCC ARCHAEOLOGICAL CONSTRAINT MAP	DATE OF SMR 1996
-------------------------------	--	------------------------





Surveyed in 1883-87. Revised in 1915-16.

CHARACTERISTICS AND SYMBOLS

County	Ward (when not coincident with other boundaries)	Antiquities (see 4-11)
Barony	Country Borough, Borough, Urban	Trigonometrical Station
Parish (in Co. Dub., Wick. & U.D. only)	District & Town	Electricity Transmission Lines
Townland	When not coincident with other boundaries	Contours

The representation on this Map of a Road, Track, or Footpath, is not evidence of the existence of a right of way. For other symbols see Table of Characteristics: 1:10,560 scale.

DATE OF OS EDITION 1916	CLARE SITES AND MONUMENTS RECORD OPW / UCC ARCHAEOLOGICAL CONSTRAINT MAP	DATE OF SMR 1996
-------------------------	--	------------------






Surveyed in 1857-67. Revised in 1913-14.

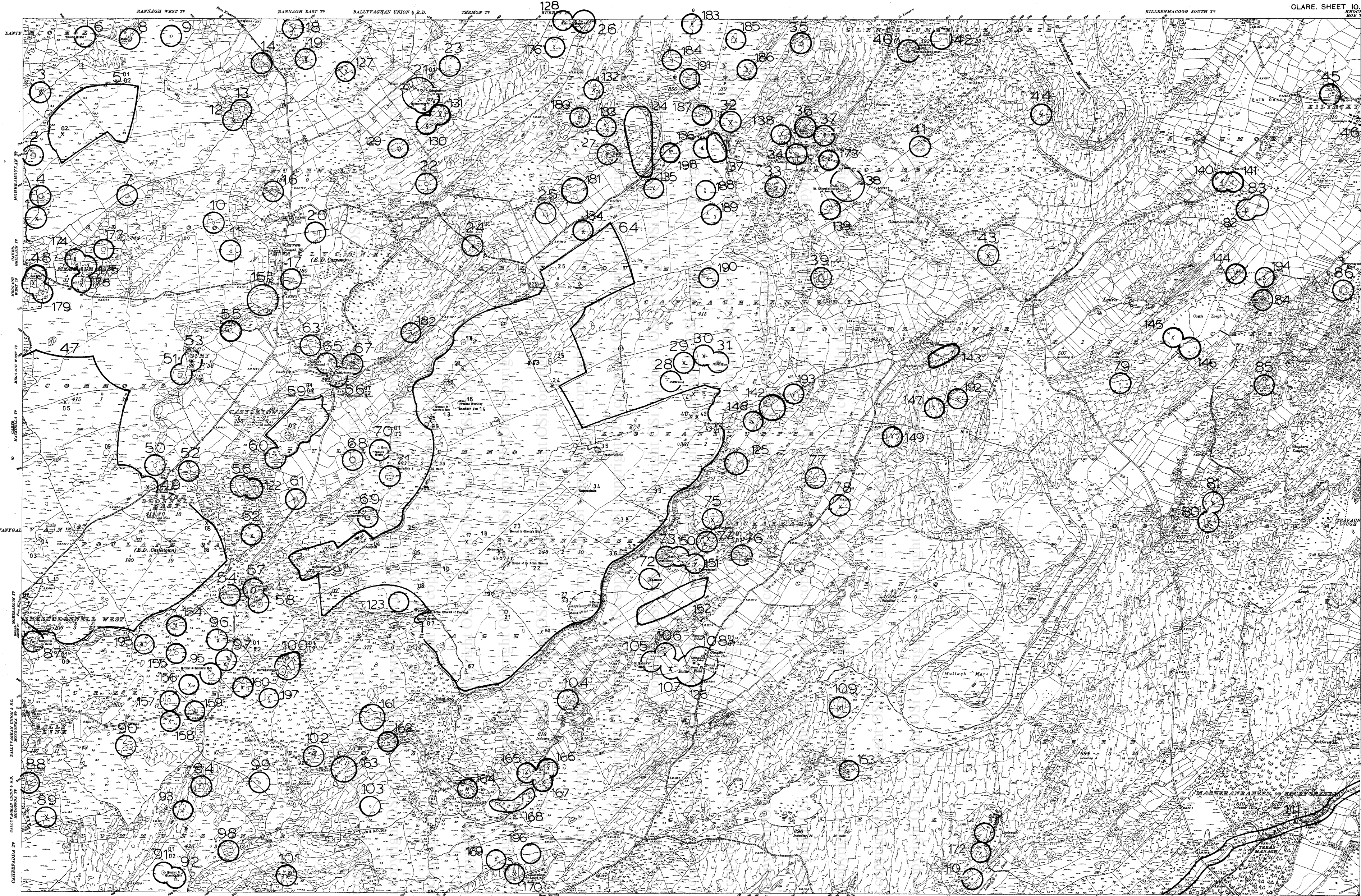
CHARACTERISTICS AND SYMBOLS

County	Ward (when on card with other boundaries)	Antiquities (See 471)
Barony	County Borough, Borough, Urban	Hypocaustical Station
Parish (in 64 town, 1861 & 1881 only)	Open & Town	Electricity Transmission Lines
Townland	When not coincident with other boundaries	Contours

The representation on this Map of a Road, Track, or Footpath is not evidence of the existence of a right of way.
For other symbols see Table of Characteristics: 1:10,560 scale.

DATE OF OS EDITION 1916	CLARE SITES AND MONUMENTS RECORD OPW / UCC ARCHAEOLOGICAL CONSTRAINT MAP	DATE OF SMR 1996
-------------------------------	--	------------------------






Surveyed in 1893-97. Revised in 1913-18.

CHARACTERISTICS AND SYMBOLS		
County	Ward (when not coincident with other boundaries)	Antiquities (See 41-43)
Barony	County Borough, Borough, Urban	Fort
Parish (as in Act, 1862, & U.S. Act)	District & Town	Trigonometrical Station
Townland	When not coincident with other boundaries	Electricity Transmission Lines
		Contours

The representation on this Map of a Road, Track, or Footpath, is not evidence of the existence of a right of way. For other symbols see Table of Characteristics: 1:10,560 scale.

DATE OF OS EDITION 1916	CLARE SITES AND MONUMENTS RECORD OPW / UCC ARCHAEOLOGICAL CONSTRAINT MAP	DATE OF SMR 1996
-------------------------	--	------------------






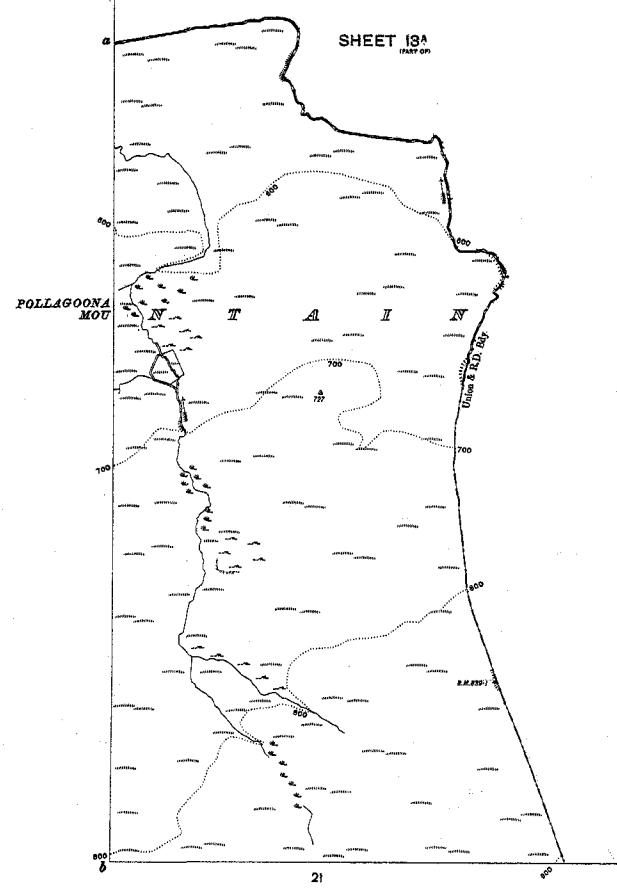
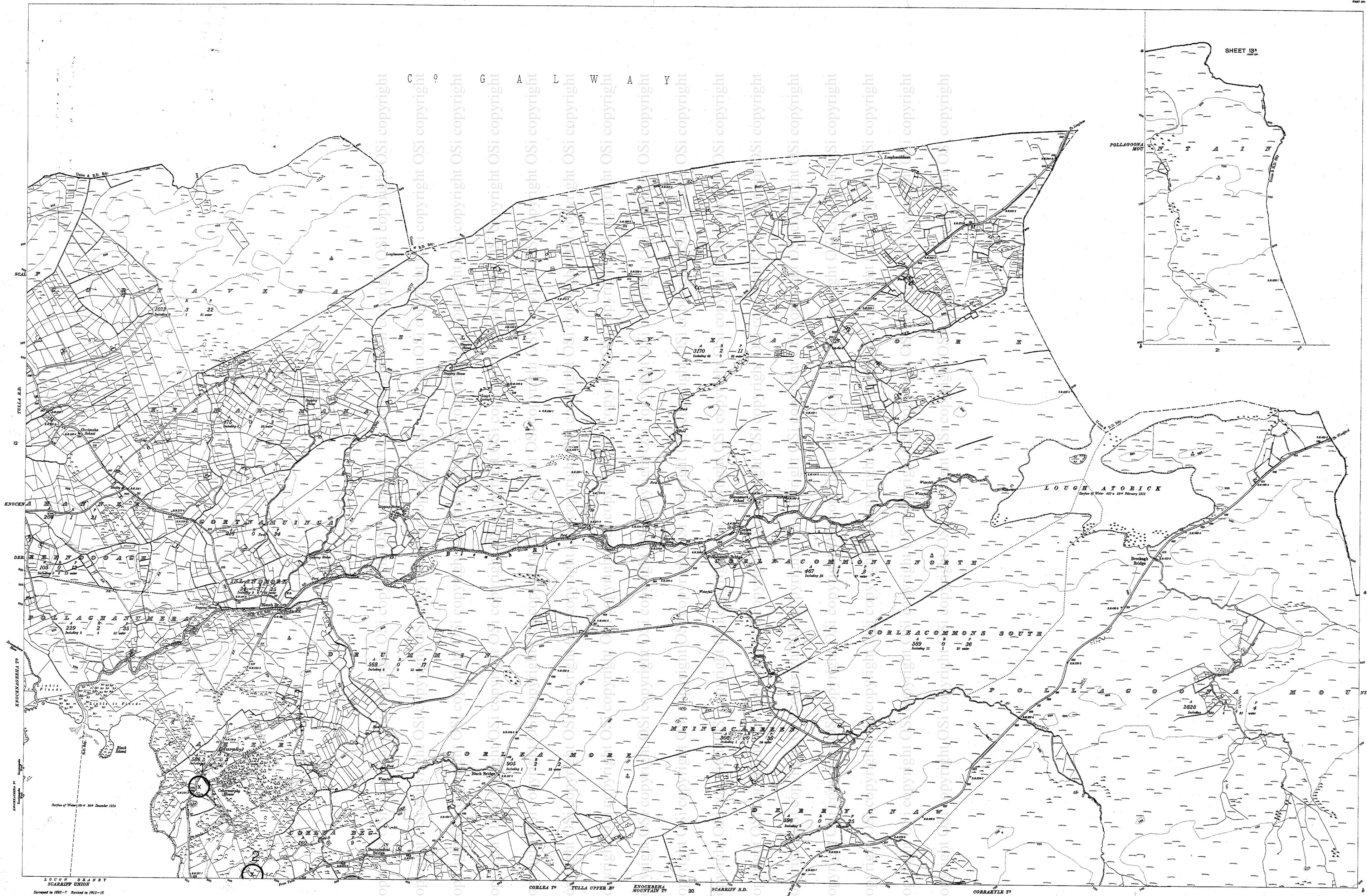
Surveyed in 1840. Revised in 1913. Re-levell'd in 1914-15.

CHARACTERISTICS AND SYMBOLS		
Contour	Irishland	Triangulation Station
Railway	Municipal Ward	Archaeological Site (of)
Road	Centres	For other information see Characteristic Sheet

The Representation on this Map of a Road, Track, or Footpath, is no evidence of the existence of a right of way.

DATE OF OS EDITION 1916	CLARE SITES AND MONUMENTS RECORD OPW / UCC ARCHAEOLOGICAL CONSTRAINT MAP	DATE OF SMR 1996
-------------------------	--	------------------



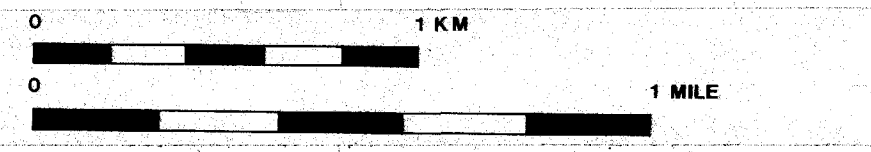


CHARACTERISTICS AND SYMBOLS

County	Ward (when not coincident with other boundaries)	Antiquities (See 47-5)
Barony	County Borough, Borough, Urban	Trigonometrical Station
Parish (in Co. Wick. See S.I.D. only)	Division & Town	Contours
Townland	When not coincident with other boundaries	

The representation on this Map of a Road, Track, or Footpath is not evidence of the existence of a right of way.
For other symbols see Table of Characteristics: 1:10,000 scale.

DATE OF OS EDITION 1916	CLARE SITES AND MONUMENTS RECORD OPW / UCC ARCHAEOLOGICAL CONSTRAINT MAP	DATE OF SMR 1996
-------------------------	--	------------------



A T L A N T I C O C E A N

SOUTH SOUND

SHEET 9A



Surveyed in 1840. Revised in 1885. Re-Levelled in 1925.

CHARACTERISTICS AND SYMBOLS		
Contour	Townland	Trigonometrical Station
River	Municipal Ward	Principal Site of
Parish	Centres	For other information see Characteristics Sheet

The Representation on this Map of a Road, Track, or Footpath is no Evidence of the Existence of a Right of Way.

DATE OF OS EDITION 1916	CLARE SITES AND MONUMENTS RECORD OPW / UCC ARCHAEOLOGICAL CONSTRAINT MAP	DATE OF SMR 1996
-------------------------	--	------------------






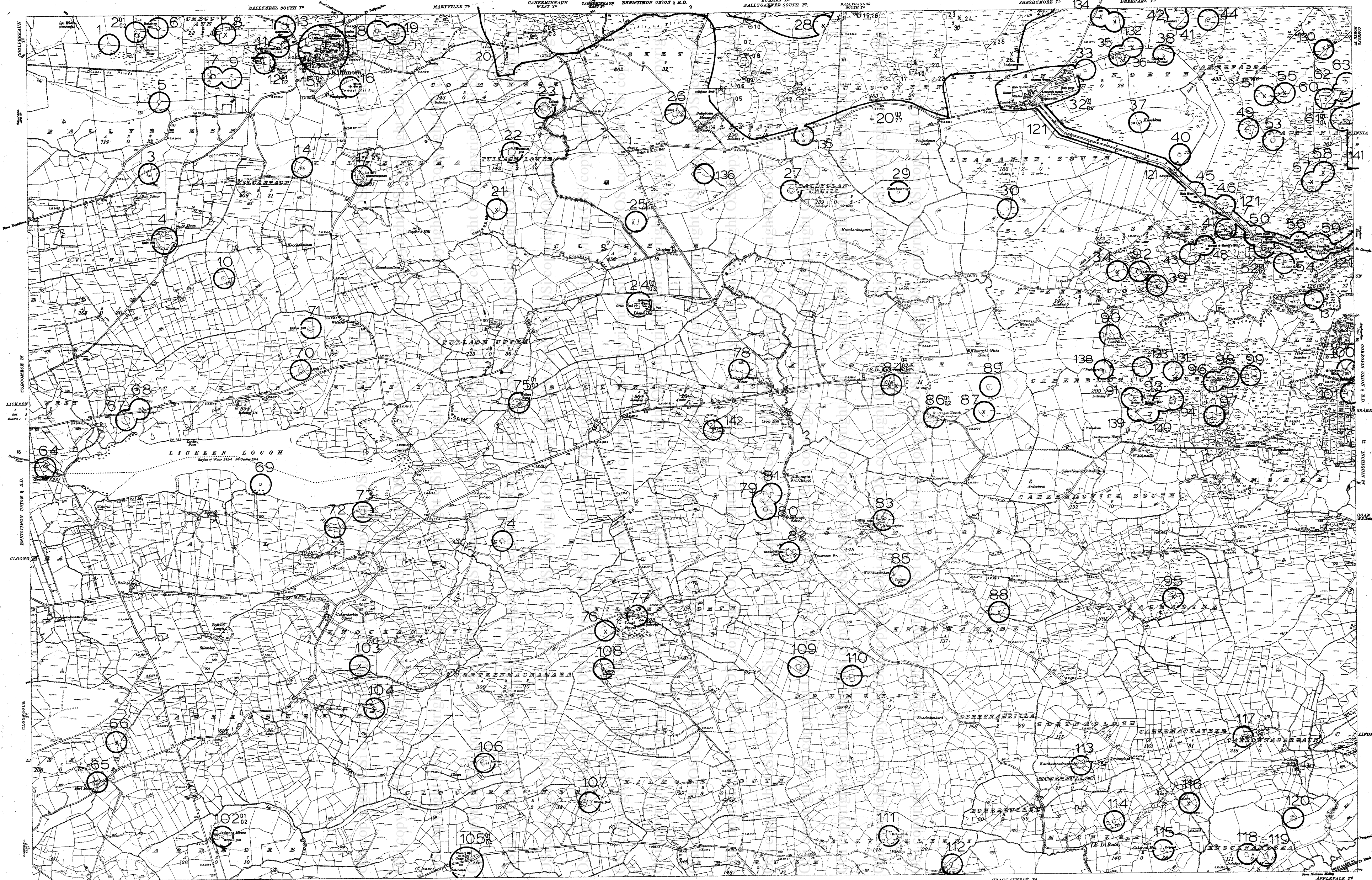
CHARACTERISTICS AND SYMBOLS

County	Townland	Triangulation Station
Barony	Municipal Ward	Antiquities (Site of)
Parish	Condition	For other information see Characteristics Sheet.

The representation on this map of a Road, Creek, or Passage, is no evidence of the existence of a right of way.

DATE OF OS EDITION 1916	CLARE SITES AND MONUMENTS RECORD OPW / UCC ARCHAEOLOGICAL CONSTRAINT MAP	DATE OF SMR 1996
-------------------------	--	------------------






KNOCKNABAGUE WEST T^W
 Surveyed in 1846. Revised in 1913. Re-levell'd in 1913-14.

CHARACTERISTICS AND SYMBOLS		
Group	Trigonometrical Station	Street
Barony	Municipal Ward	County
Parish	County	

DATE OF OS
 EDITION
 1916

CLARE SITES AND MONUMENTS RECORD
 OPW / UCC
 ARCHAEOLOGICAL CONSTRAINT MAP

DATE OF
 SMR
 1996






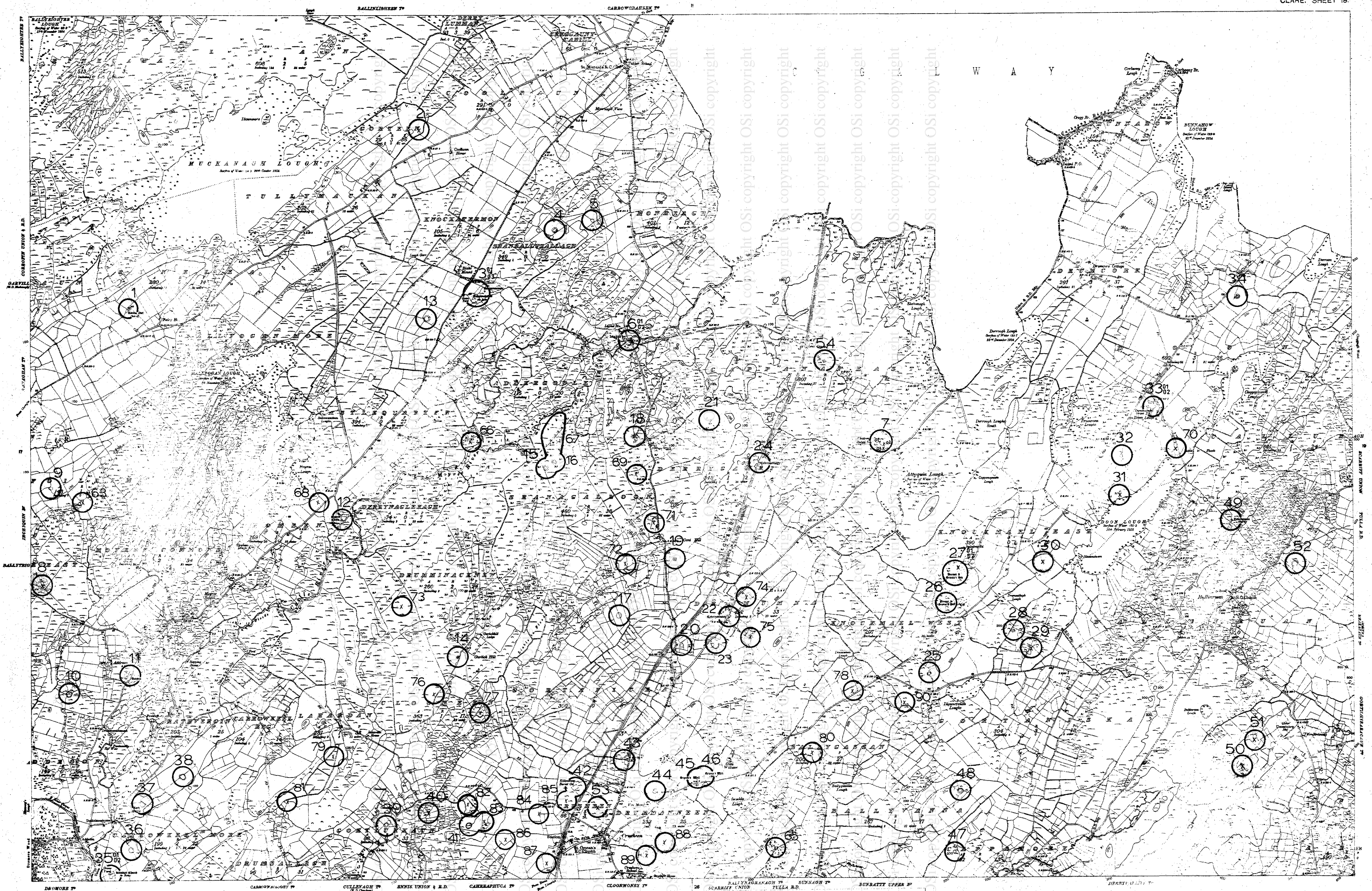
APPLEVALE Tⁿ ROXTON Tⁿ LISCALLAN Tⁿ
 Surveyed in 1840 Revised in 1916 Re-levell'd in 1914

CHARACTERISTICS AND SYMBOLS		
Group	Townland	Engineering Station
Barony	Municipal Ward	Antiquities (Site of)
River	Contour	For other information see Characteristics Sheet

The Representation on this Map of a Road, Track, or Footpath is no evidence of the existence of a right of way.

DATE OF OS EDITION 1916	CLARE SITES AND MONUMENTS RECORD OPW / UCC ARCHAEOLOGICAL CONSTRAINT MAP	DATE OF SMR 1996
-------------------------	--	------------------






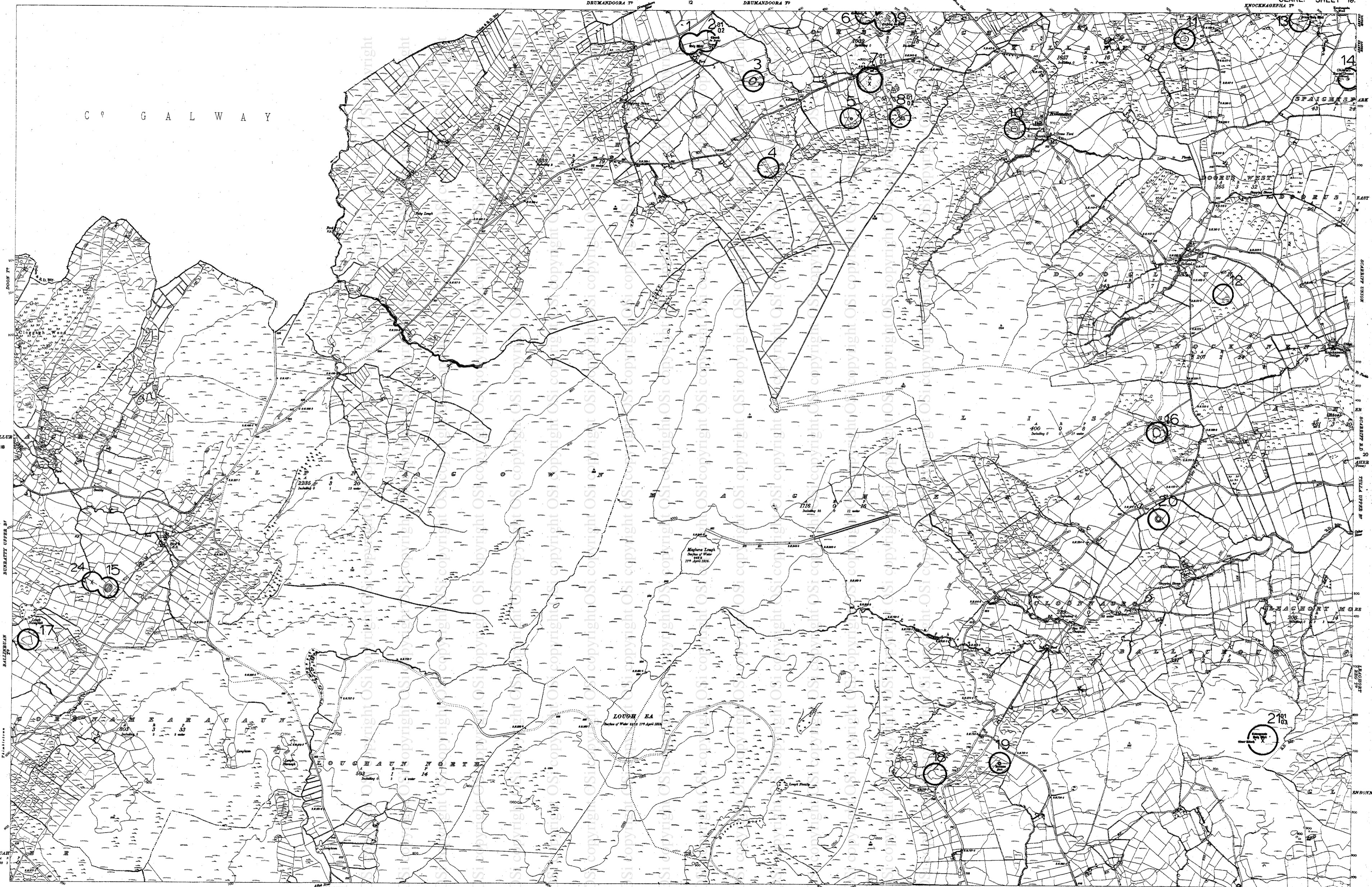
CHARACTERISTICS AND SYMBOLS

Contour	Landmark	Trigonometrical Station
County Boundary	Municipal Ward	Antiquarian (Site of)
Water	Coastline	For other information see Characteristics Sheet

The Representation in this Map of the Name, Rank, or Position in no instance of the existence of a right of way.

DATE OF OS EDITION 1916	CLARE SITES AND MONUMENTS RECORD OPW / UCC ARCHAEOLOGICAL CONSTRAINT MAP	DATE OF SMR 1996
-------------------------	--	------------------





C O G A L W A Y

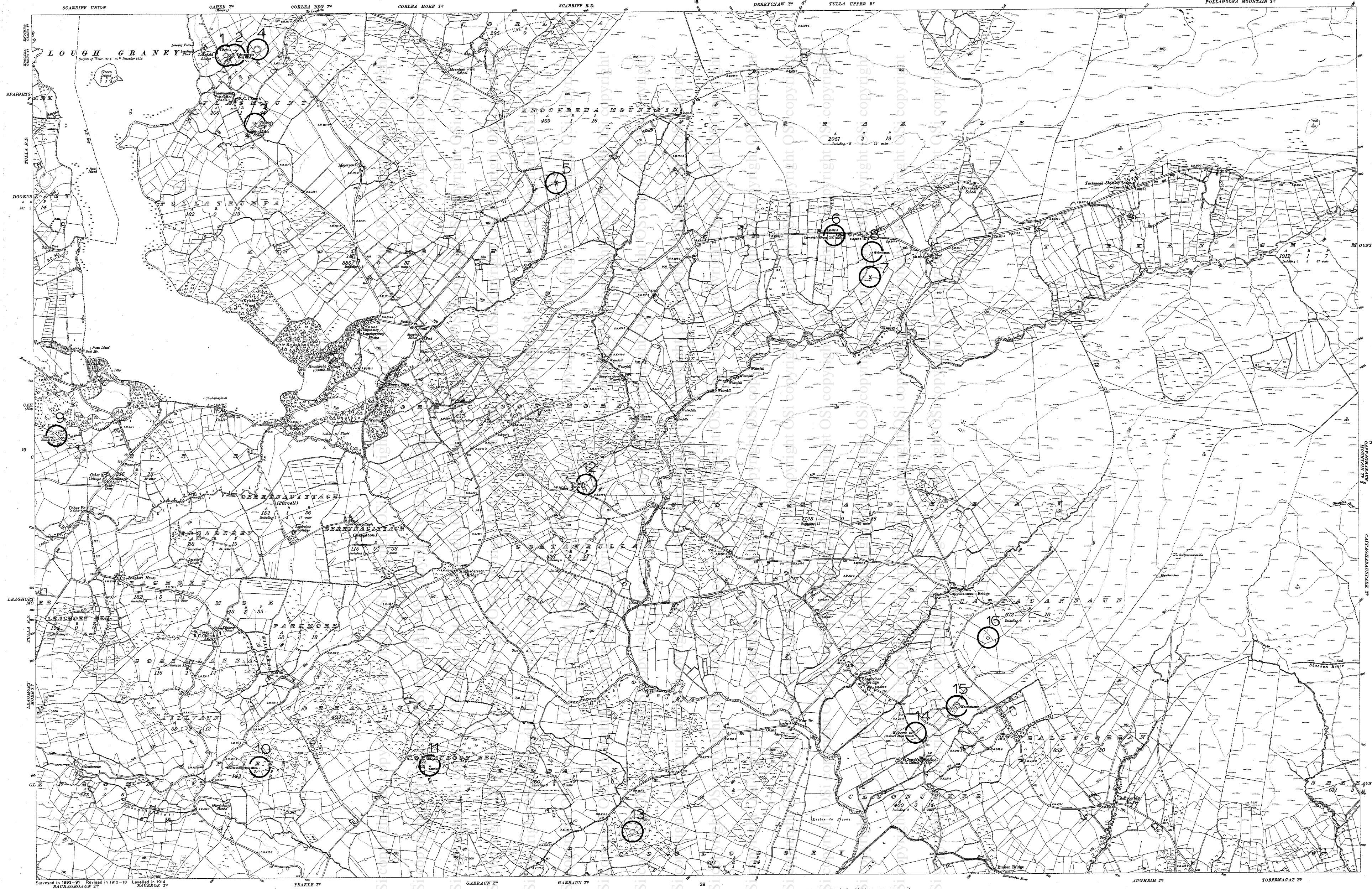
CHARACTERISTICS AND SYMBOLS

Group	Downland	Trigonometrical Station
Parish	Municipal Ward	Archaeological Site of Interest
	Contour	For other information see Characteristic Sheet

The Representation on this Map of a Road, Track, or Footpath is no evidence of the existence of a right of way.

DATE OF OS EDITION 1917	CLARE SITES AND MONUMENTS RECORD OPW / UCC ARCHAEOLOGICAL CONSTRAINT MAP	DATE OF SMR 1996
-------------------------	--	------------------





Surveyed in 1893-97 Revised in 1913-18 Licensed in 1914
 BATHURST T^Y FEARLE T^Y GARRAUN T^Y GARRAUN T^Y AUOHIRM T^Y TOBERRYAGAT T^Y


CHARACTERISTICS AND SYMBOLS

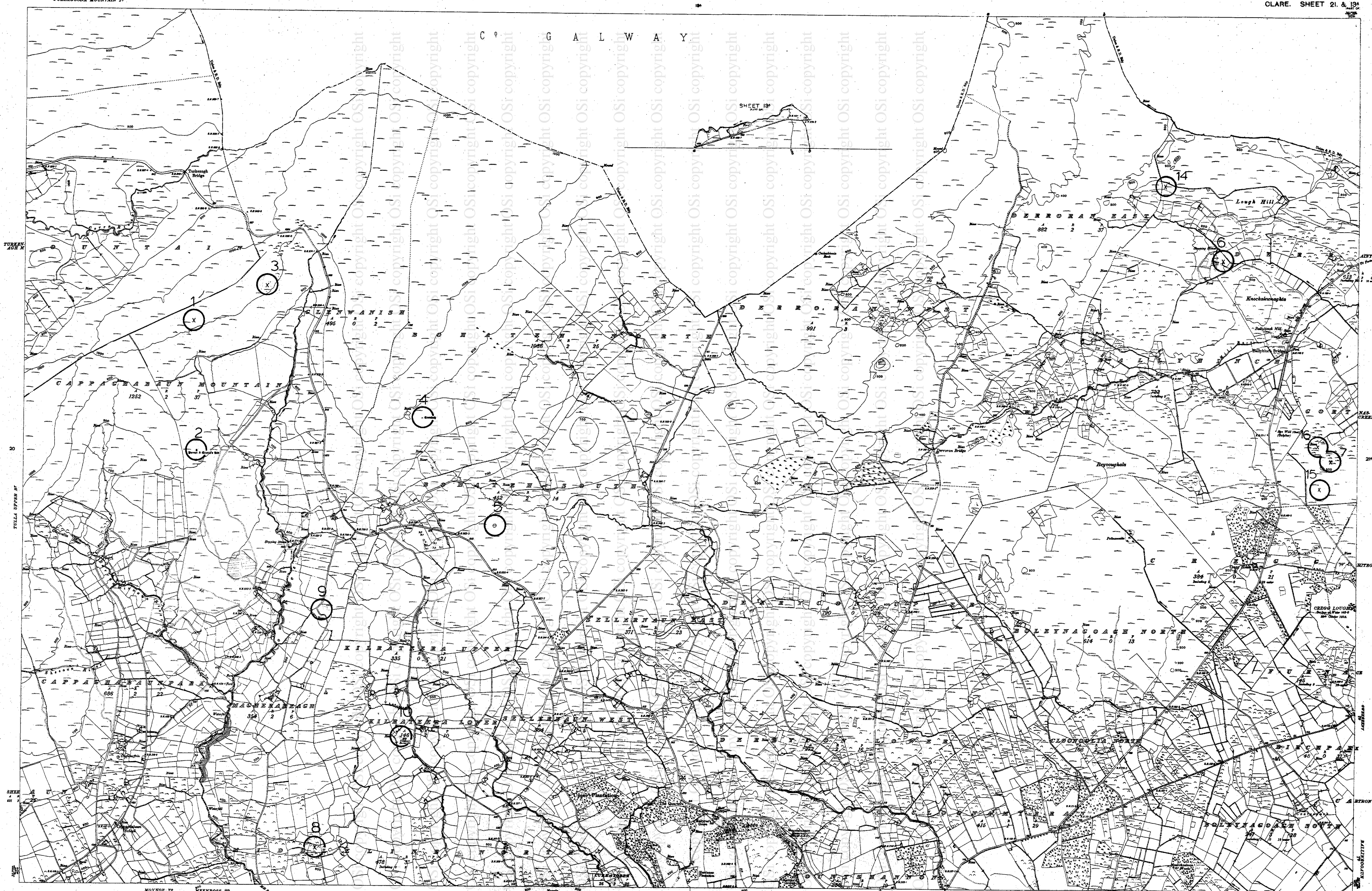
County	Ward (when not coincident with other boundaries)	Antiquities (see p. 11)
Barony	County Borough, Borough, Urban District & Town	Topographical Station
Parish (in Co. Dub. see A.U.C. vol. 1)	When not coincident with other boundaries	Electricity Transmission Lines
Townland		Contours

The representation on this Map of a Road, Track, or Footpath, is not evidence of the existence of a right of way.
 For other symbols see Table of Characteristics, 1:100,000 scale.

NOTE: UNAUTHORISED REPRODUCTION INFRINGES STATE COPYRIGHT.


DATE OF OS EDITION 1919	CLARE SITES AND MONUMENTS RECORD OPW / UCC ARCHAEOLOGICAL CONSTRAINT MAP	DATE OF SMR 1996
-------------------------	--	------------------





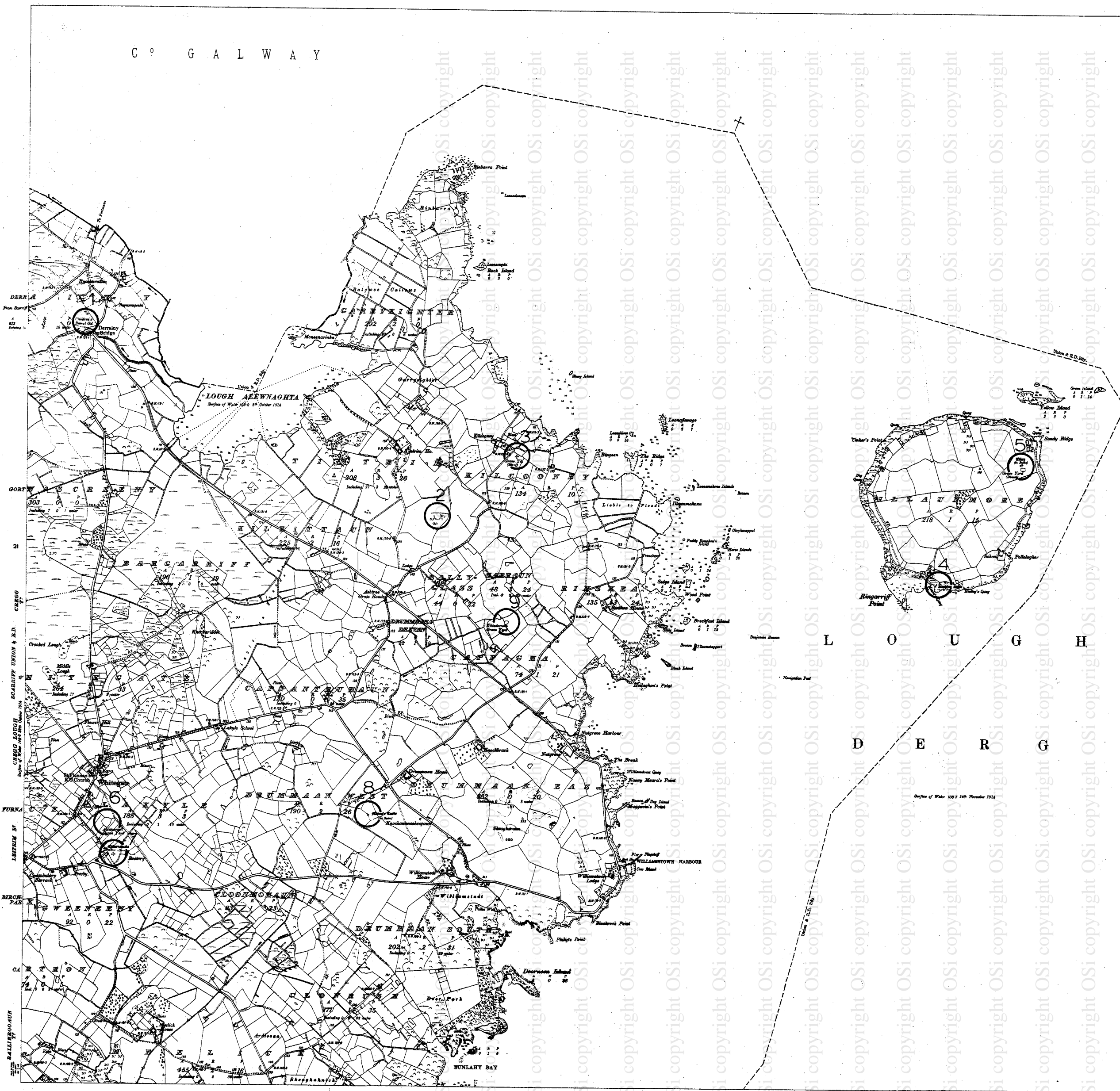
Surveyed in 1833-40. Revised in 1893-14. Re-issued in 1914.
 County: _____
 Township: _____
 Municipal Ward: _____
 Parish: _____
 The Representation on this Map of a Road, Track or Footpath is no evidence of the existence of a right of way.

DATE OF OS EDITION 1920	CLARE SITES AND MONUMENTS RECORD OPW / UCC ARCHAEOLOGICAL CONSTRAINT MAP	DATE OF SMR 1996
-------------------------	--	------------------



C ° G A L W A Y

C ° T I P P E R A R Y




Surveyed in 1838. Revised in 1864. Re-levelled in 1914.

CHARACTERISTICS AND SYMBOLS

Group	Townland	Diagonal Station
Road	Municipal Ward	Antiquarian (Site of)
Track	County	

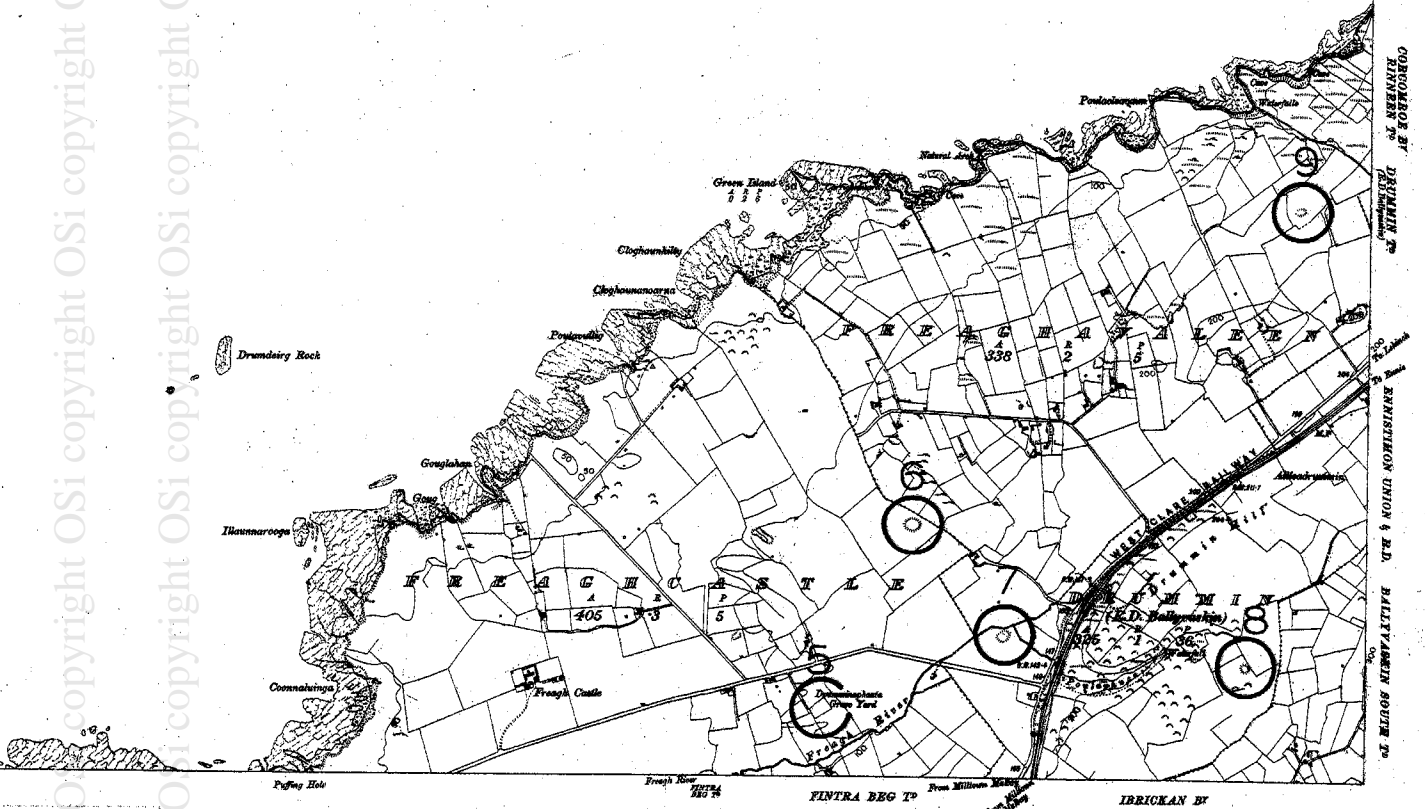
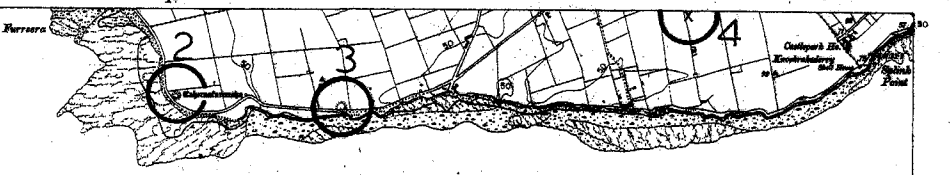
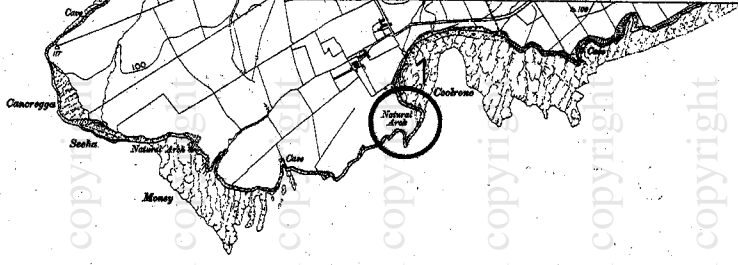
The Representation on this Map of a Road, Track or Footpath is no evidence of the existence of a right of way.

DATE OF OS EDITION 1920	CLARE SITES AND MONUMENTS RECORD OPW / UCC ARCHAEOLOGICAL CONSTRAINT MAP	DATE OF SMR 1996
-----------------------------------	---	----------------------------



A T L A N T I C
O C E A N

L I S T O R B A Y




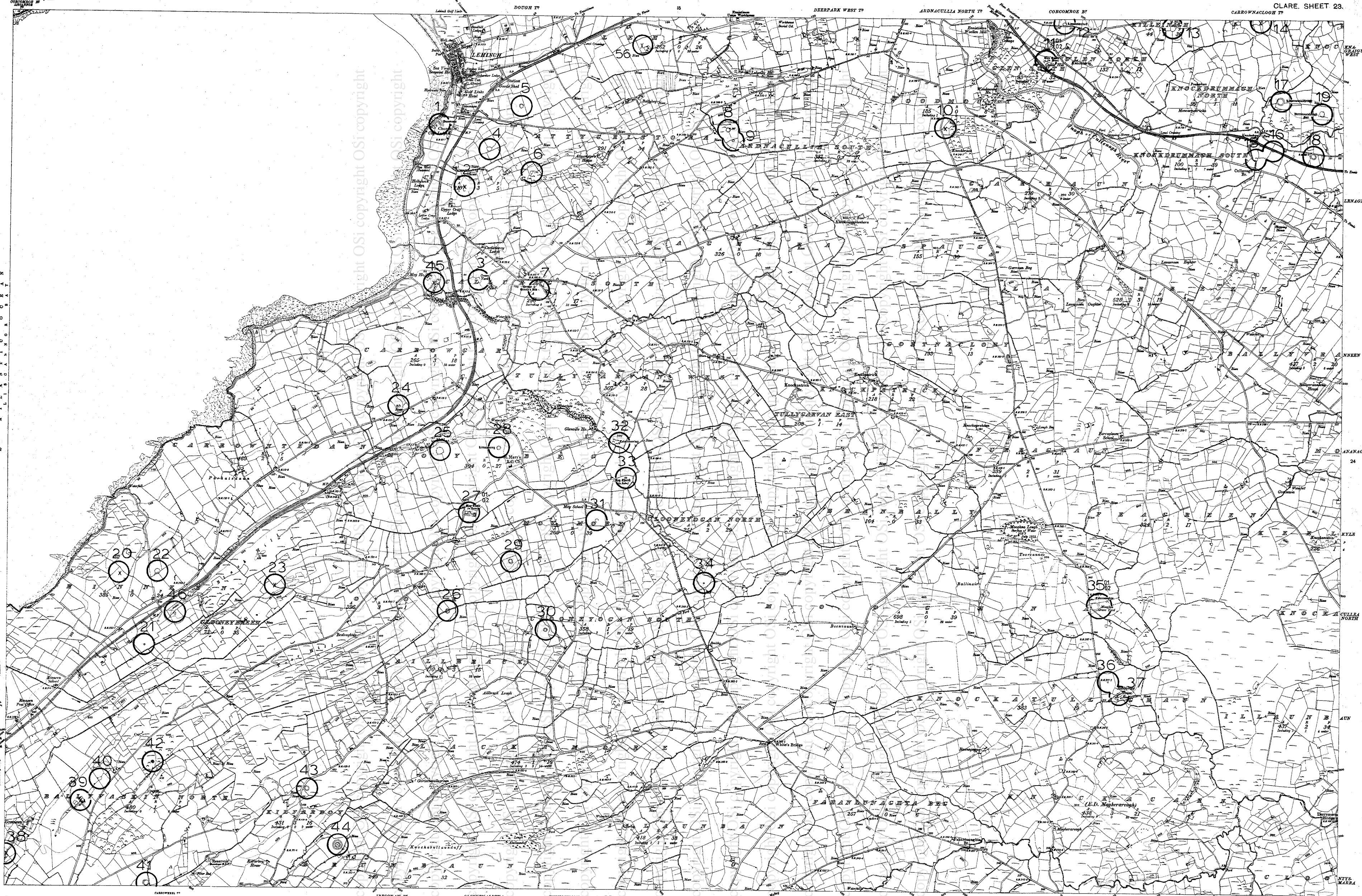
Surveyed in 1940. Revised in 2014. Re-Levelled in 2018-15.

CHARACTERISTICS AND SYMBOLS		
County	Townland	Trigonometrical Station
River	Municipal Ward	Archaeological Site of Interest
Parish	Convent	For other information see Characteristic Sheet

The Representation on this Map of a Road, Path or Footpath, is no evidence of the existence of a right of way.

DATE OF OS EDITION 1918	CLARE SITES AND MONUMENTS RECORD OPW / UCC ARCHAEOLOGICAL CONSTRAINT MAP	DATE OF SMR 1996
-------------------------	--	------------------






Surveyed in 1840. Revised in 1913-14. Re-levelled in 1914-15.

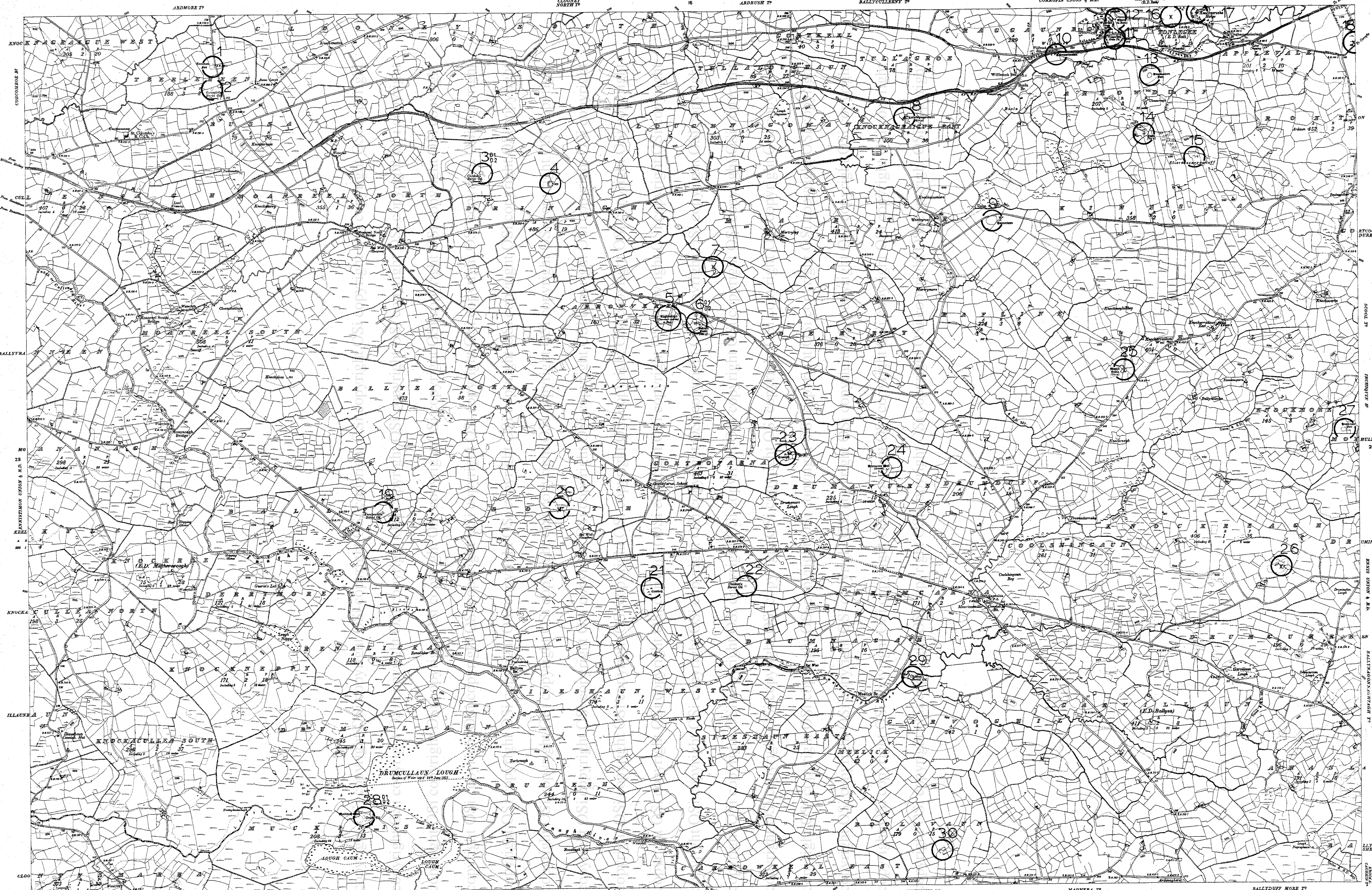
CHARACTERISTICS AND SYMBOLS

County	Ward (when not consistent with other boundaries)	Antiquities (See 41-43)	Foot
Borough	County Borough, Borough, Urban District & Town	Triangulation Station	▲
Parish (as in New Act of 1856)	When not consistent with other boundaries	Electricity Transmission Lines	—●—●—●—
Overland		Common	—

The representation on this Map of a Road, Track or Footpath, is not evidence of the existence of a right of way. For other symbols see Table of Characteristics: 1:10,560 scale.

DATE OF OS EDITION 1919	CLARE SITES AND MONUMENTS RECORD OPW / UCC ARCHAEOLOGICAL CONSTRAINT MAP	DATE OF SMR 1996
-------------------------------	--	------------------------






CHARACTERISTICS AND SYMBOLS

County	Ward (when not coincident with other boundaries)	Antiquities (Site of)
Barony	County Borough, Borough, Urban	Trigonometrical Station
Parish (in Co. Linn. Area & U.D. only)	District & Town	Electricity Transmission Lines
	When not coincident with other boundaries	Canals
Townland		

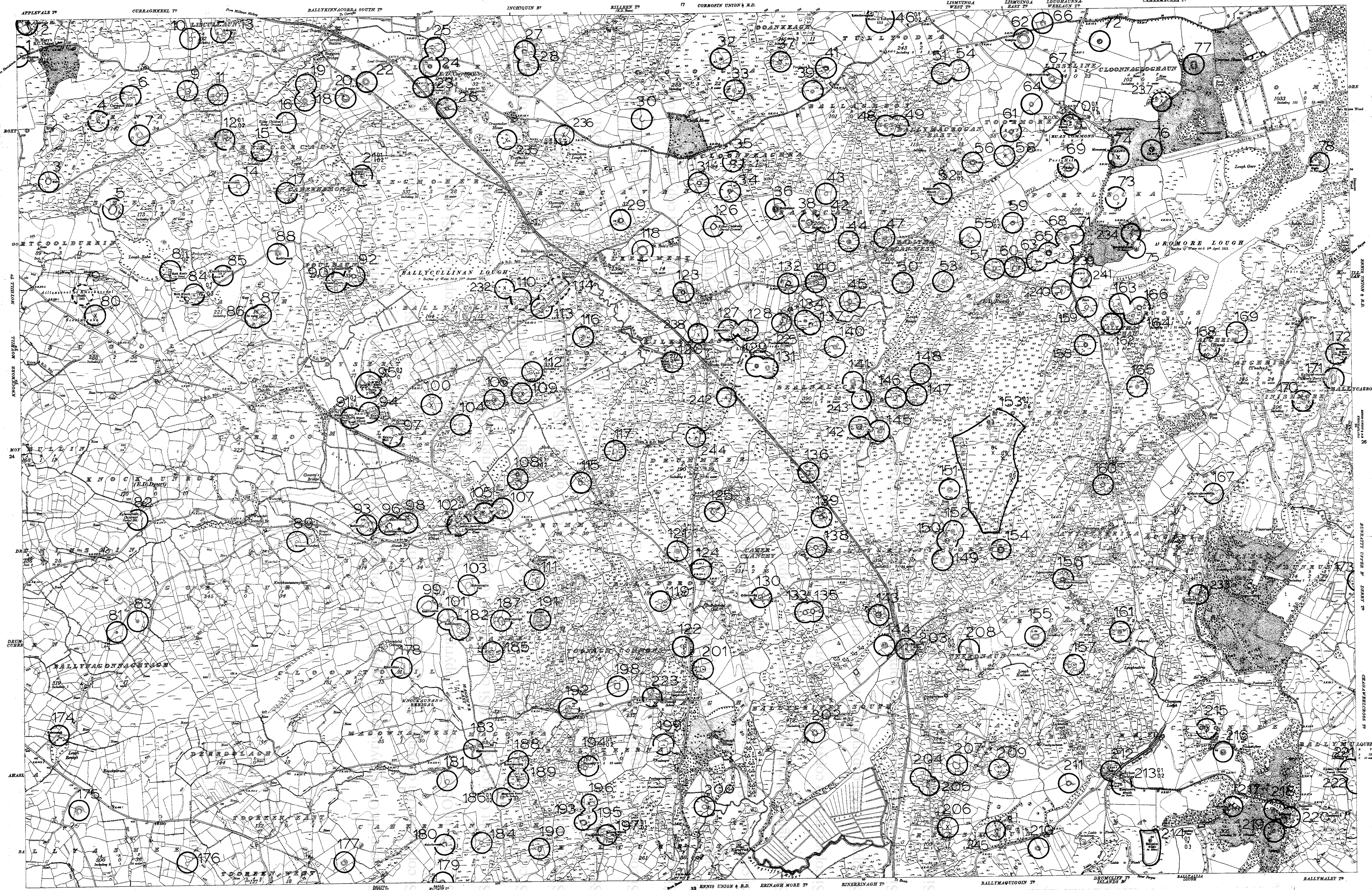
The representation on this Map of a Road, Track, or Footpath, is not evidence of the existence of a right of way.
For other symbols see Table of Characteristics: 1:10,000 scale.

NOTE - UNAUTHORISED REPRODUCTION INFRINGES STATE COPYRIGHT.

DATE OF OS EDITION 1917	CLARE SITES AND MONUMENTS RECORD OPW / UCC ARCHAEOLOGICAL CONSTRAINT MAP	DATE OF SMR 1996
-------------------------	--	------------------



Surveyed in 1860. Revised in 1914. Levels Reduced in 1914:1:10. SKAGHTYKINGROW TP CARROWKEEL WEST TP INCHQUIN BT BALLYDUFF MORE TP




KNOCKAGURRIN
 Surveyed in 1840. Revised in 1914. Re Levell'd in 1914-15.

CHARACTERISTICS AND SYMBOLS	
County	Triangulation Station
Barony	Municipal Ward
Parish	Contiguous Site of
	For other information see Characteristics Sheet

The Representation on this Map of a Road, Track, or Footpath is no evidence of the existence of a right of way.

DATE OF OS EDITION 1920	CLARE SITES AND MONUMENTS RECORD OPW / UCC ARCHAEOLOGICAL CONSTRAINT MAP	DATE OF SMR 1996
-------------------------	--	------------------



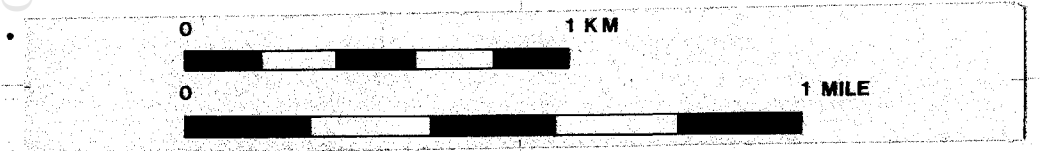


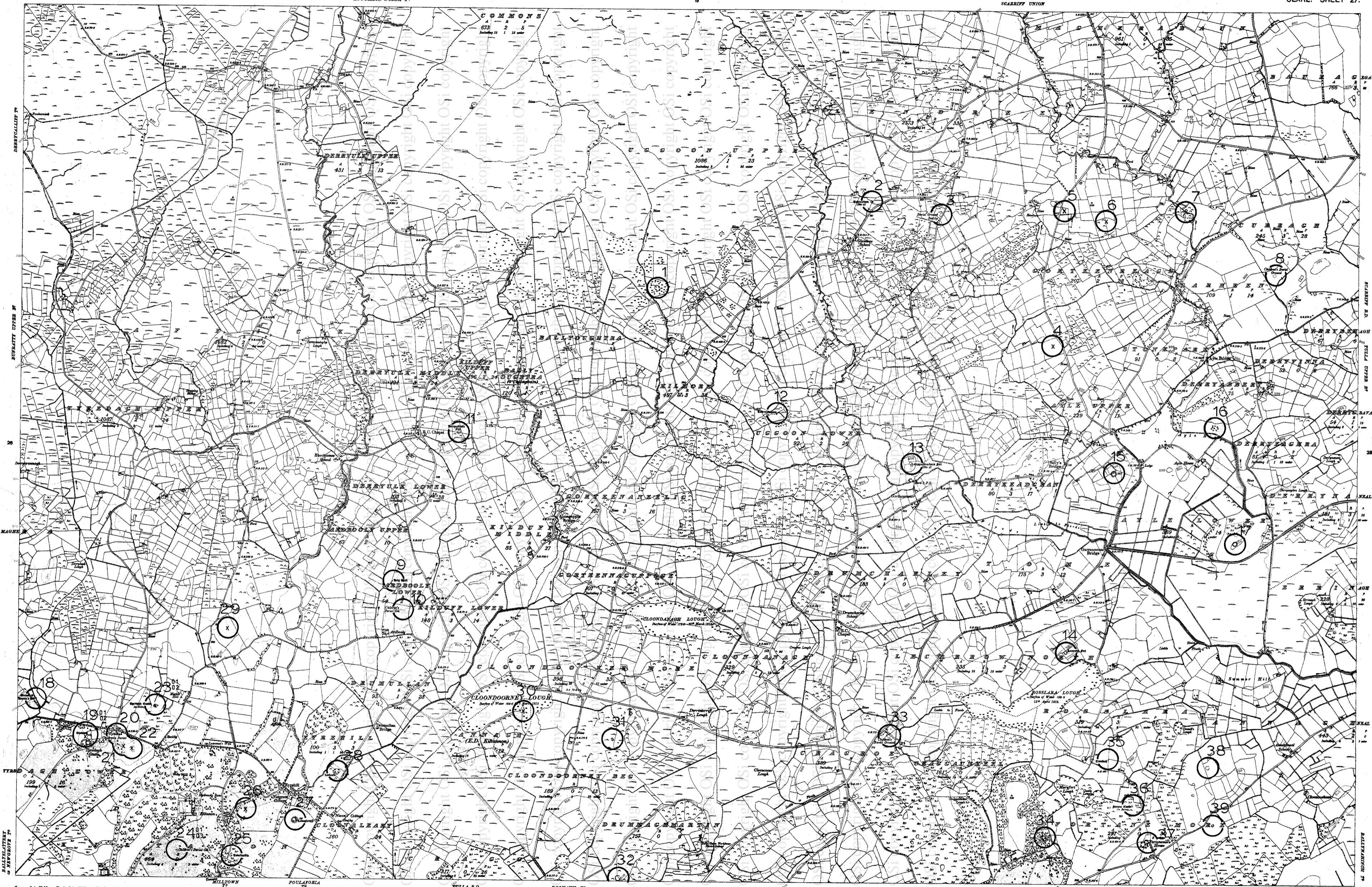
CHARACTERISTICS AND SYMBOLS

County	Ward (when not coincident with other boundaries)	Antiquities (See #1-3)
Barony	County Borough, Borough, Urban	Trigonometrical Station
Parish (in Co. Dub., Inss. & U.D. only)	District & Town	Electricity Transmission Lines
Townland	When not coincident with other boundaries	Contours

The representation on this Map of a Road, Track, or Footpath, is not evidence of the existence of a right of way.
For other symbols see Table of Characteristics: 1:10,560 scale.


DATE OF OS EDITION 1920	CLARE SITES AND MONUMENTS RECORD OPW / UCC ARCHAEOLOGICAL CONSTRAINT MAP	DATE OF SMR 1996
-------------------------	--	------------------

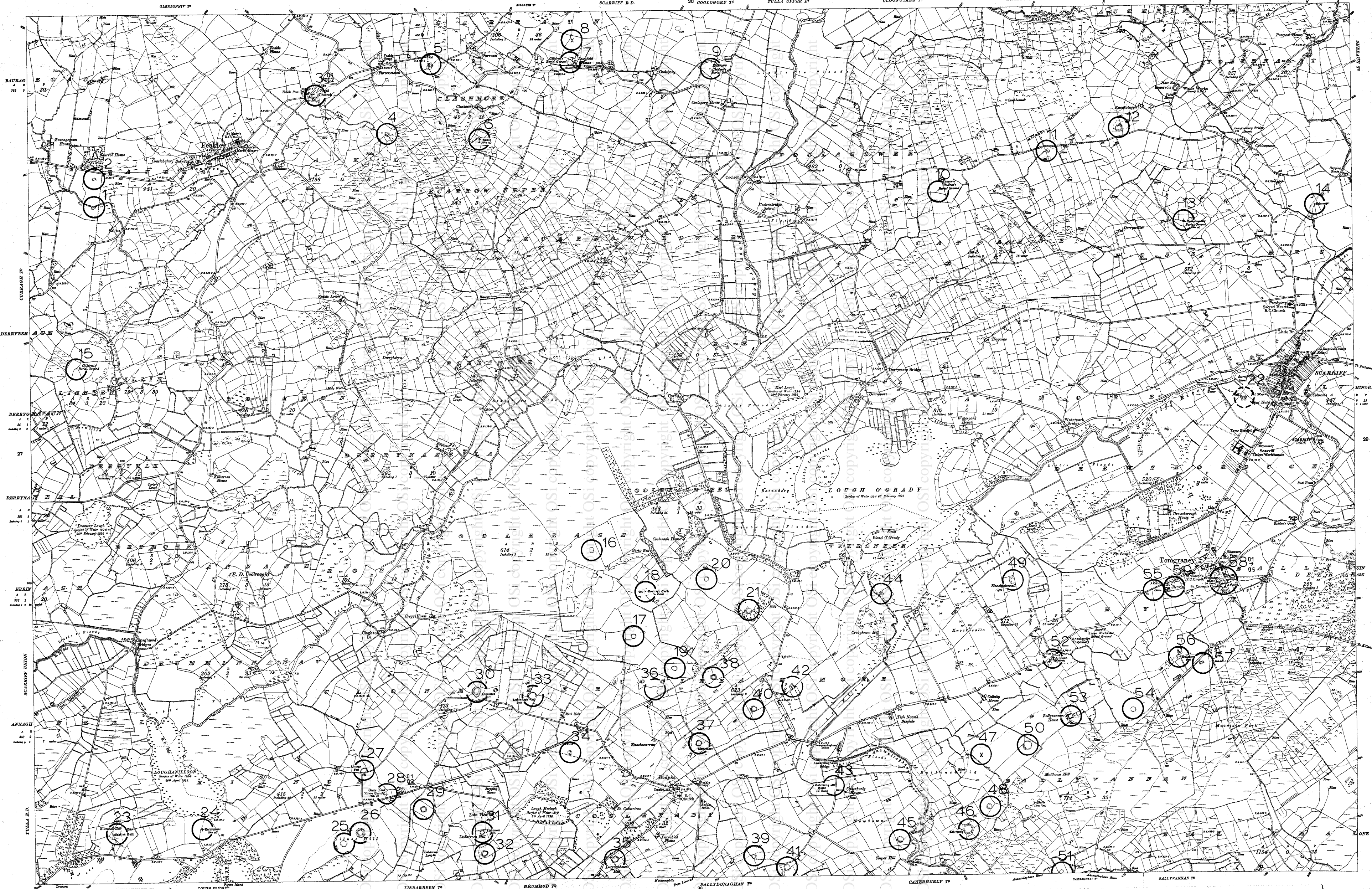




CHARACTERISTICS AND SYMBOLS
 Contour
 Railway
 Parish
 Township
 Municipal Ward
 Contour
 Diagonometrical Station
 Municipal Site of
 For other information see Characteristic Sheet
 The Representation on the Map of a Road, Track, or Footpath, is no Evidence of the Existence of a Right of Way

DATE OF OS EDITION 1920	CLARE SITES AND MONUMENTS RECORD OPW / UCC ARCHAEOLOGICAL CONSTRAINT MAP	DATE OF SMR 1996
-------------------------------	--	------------------------






Surveyed in 1840
 Revised in 1914
 Re-issued in 1934

CHARACTERISTICS AND SYMBOLS	
County	Ward (when not coincident with other boundaries)
Barony	County Borough Through Union
Parish (as per Act of 1838)	District & Town
Townland	When not coincident with other boundaries
Anticlines (see p. 11)	Foot
Trigonometrical Station	A
Electricity Transmission Lines	---x---
Contours	---

The representation on this Map of a Road, Track, or Footpath, is not evidence of the existence of a right of way.
 For other symbols see Table of Characteristics: 1:10,560 scale.

DATE OF OS EDITION 1919	CLARE SITES AND MONUMENTS RECORD OPW / UCC ARCHAEOLOGICAL CONSTRAINT MAP	DATE OF SMR 1996
-------------------------	--	------------------





C O T I P P E R A R Y


Group: _____
 Survey: _____
 Parish: _____

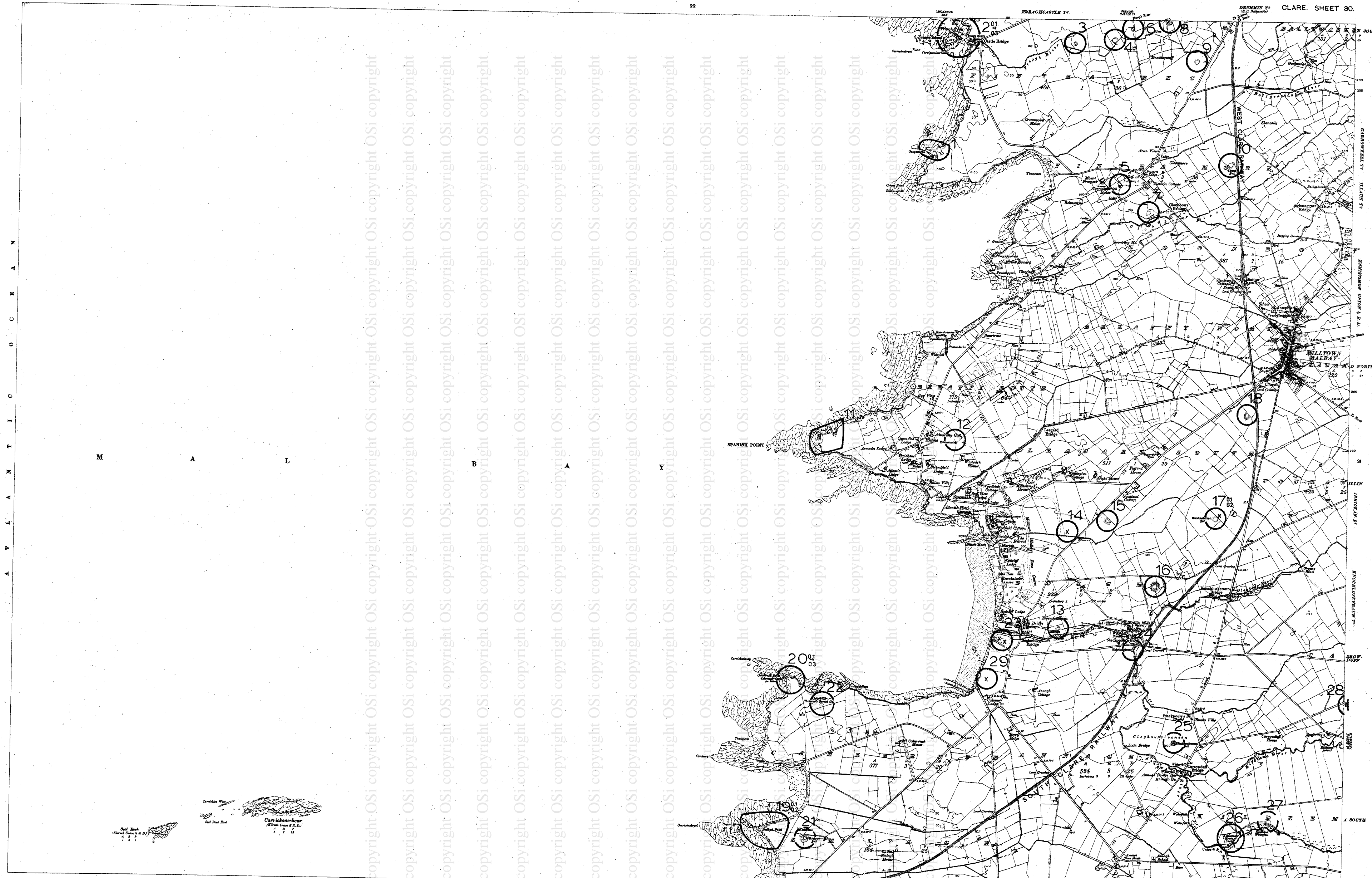
Townland: _____
 Municipal Ward: _____
 Constancy: _____

Trigonometrical Station: _____
 Datum: _____
 For other information see Characteristic Sheet

The Representation on this Map of a Road, Track, or Footpath is no evidence of the existence of a right of way.

DATE OF OS EDITION 1920	CLARE SITES AND MONUMENTS RECORD OPW / UCC ARCHAEOLOGICAL CONSTRAINT MAP	DATE OF SMR 1996
-------------------------	--	------------------



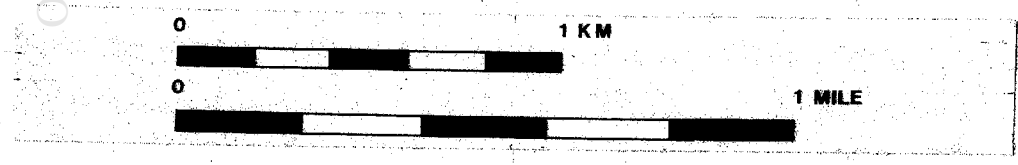


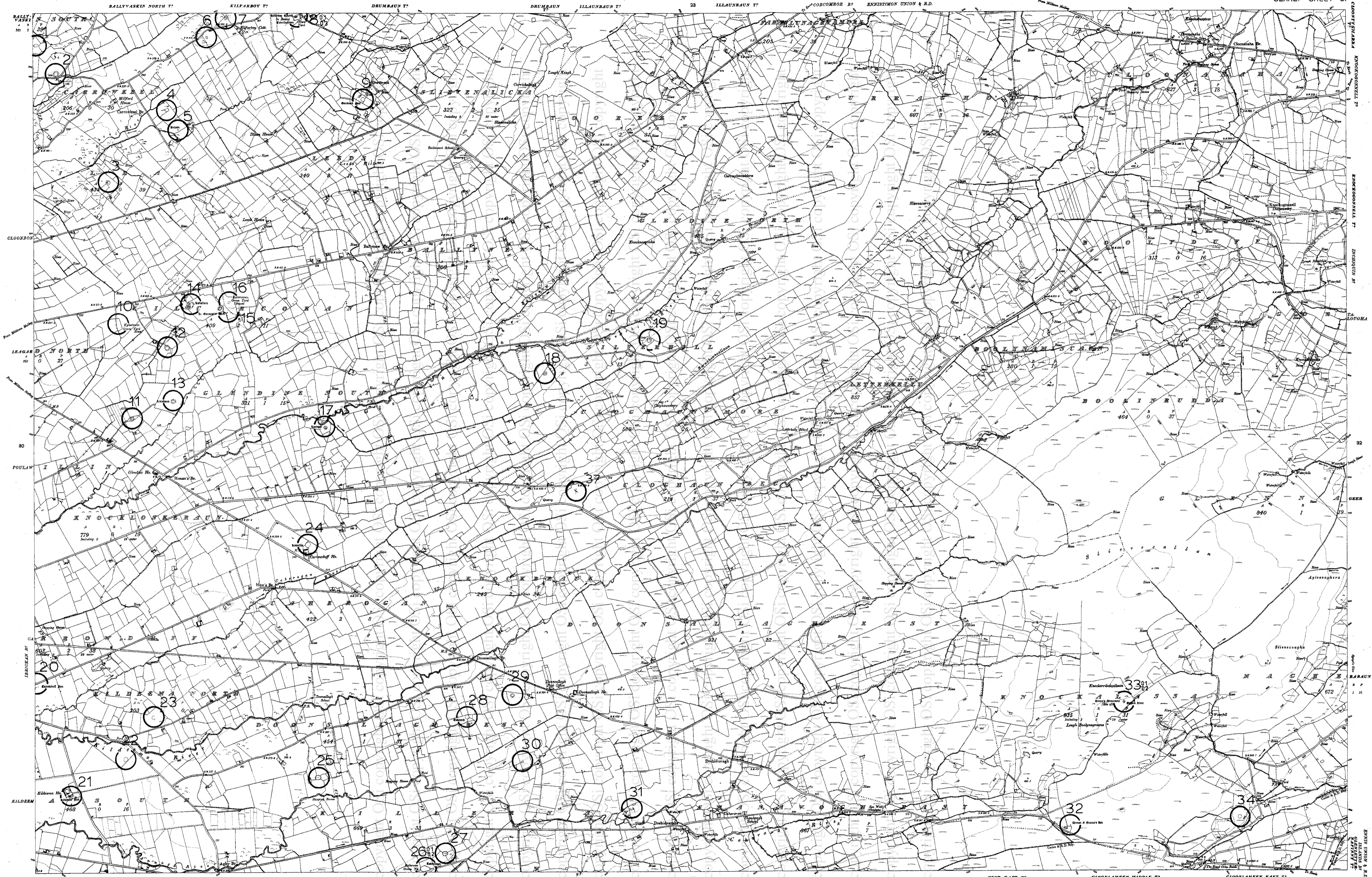
Surveyed in 1840. Revised in 1914. Levelled in 1890-4-5.

County	Downland	Trigonometrical Station	ft
River	Municipal Ward	Antiquarian (Site of)	ft
	Contour		

The Representation on the Map of a Road, Track, or Footpath is no evidence of the existence of a right of way.

DATE OF OS EDITION 1920	CLARE SITES AND MONUMENTS RECORD OPW / UCC ARCHAEOLOGICAL CONSTRAINT MAP	DATE OF SMR 1996
----------------------------	--	---------------------





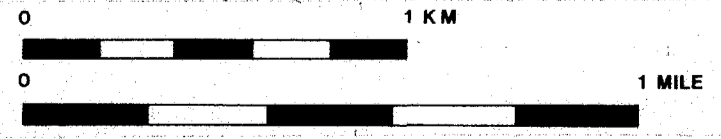
KNOCKANALBAN T.
Surveyed in 1840. Revised in 1911-15. Levelled in 1894-95.

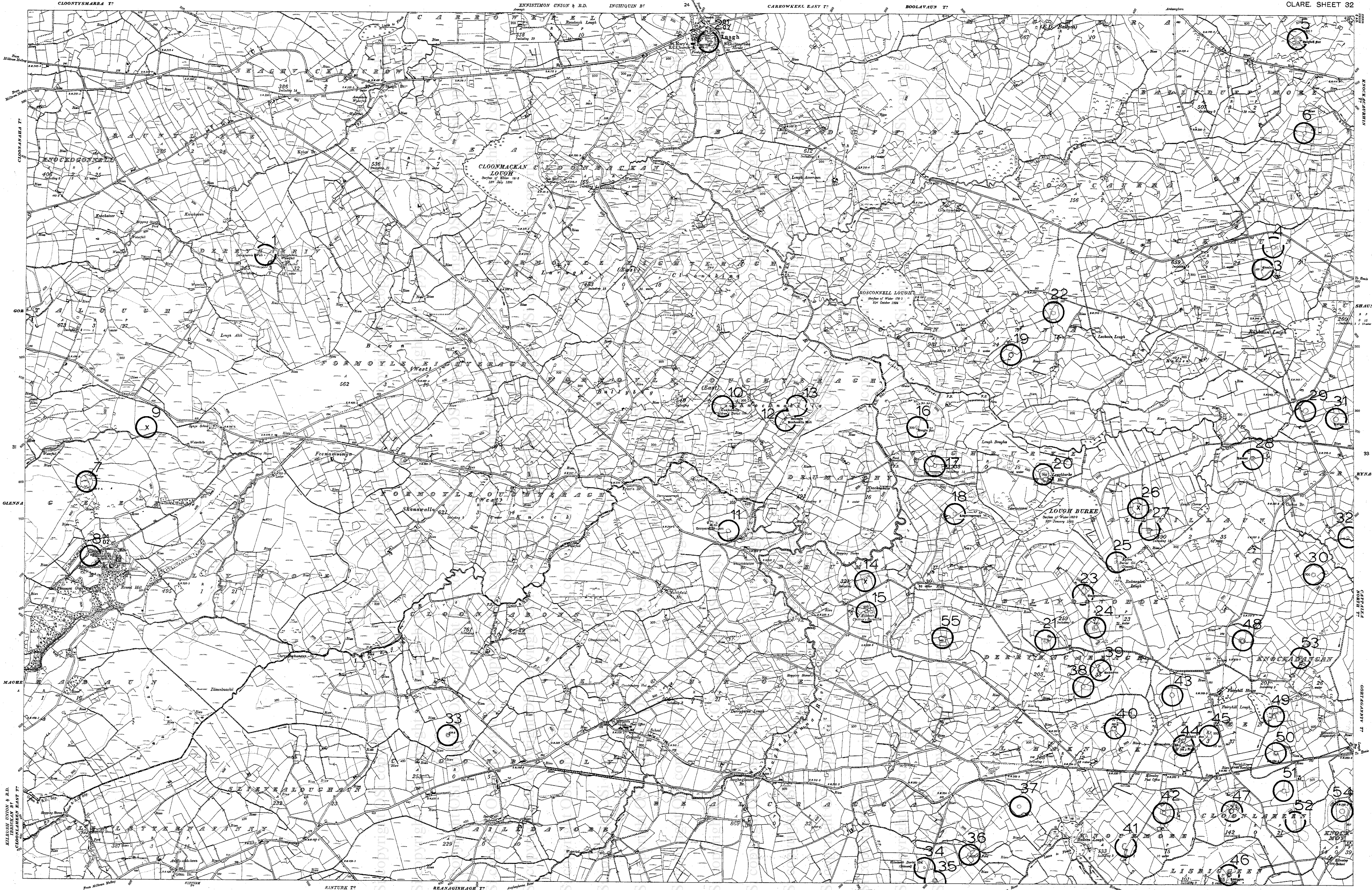
CHARACTERISTICS AND SYMBOLS

County	Ward (when not coincident with other boundaries)	Antiquities (See #19)	Foot
Barony	County Borough, Borough, Urban	Trigonometrical Station	▲
Parish (in Co. Dub. & D.D. only)	District & Town	Electricity Transmission Lines	—●—●—●—
Townland	When not coincident with other boundaries	Contours	—

The representation on this Map of a Road, Track, or Footpath, is not evidence of the existence of a right of way.
For other symbols see Table of Characteristics: 1:10,000 scale.

DATE OF OS EDITION 1921	CLARE SITES AND MONUMENTS RECORD OPW / UCC ARCHAEOLOGICAL CONSTRAINT MAP	DATE OF SMR 1996
-------------------------------	--	------------------------





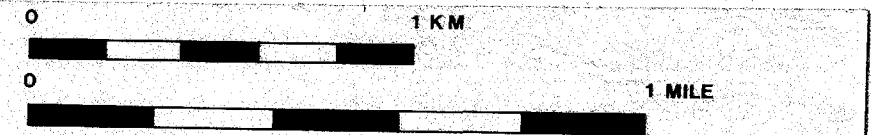
Surveyed in 1840 Revised in 1914 Levelled in 1934-5

CHARACTERISTICS AND SYMBOLS

County	Ward (when not coincident with other boundaries)	Articulates (the w-h)	Fort
Borough	County Borough, Borough, Urban	Trigonometrical Station	Electricity Transmission Lines
Parish (in Co. Linn. Rev. R.I.C. 1914)	District & Town	Contours	
Townland	When not coincident with other boundaries		

The representation on this Map of a Road, Track, or Footpath, is not evidence of the existence of a right of way.
For other symbols see Table of Characteristics, 1:10,560 scale.

DATE OF OS EDITION 1919	CLARE SITES AND MONUMENTS RECORD OPW / UCC ARCHAEOLOGICAL CONSTRAINT MAP	DATE OF SMR 1996
-------------------------------	---	------------------------





CHARACTERISTICS AND SYMBOLS

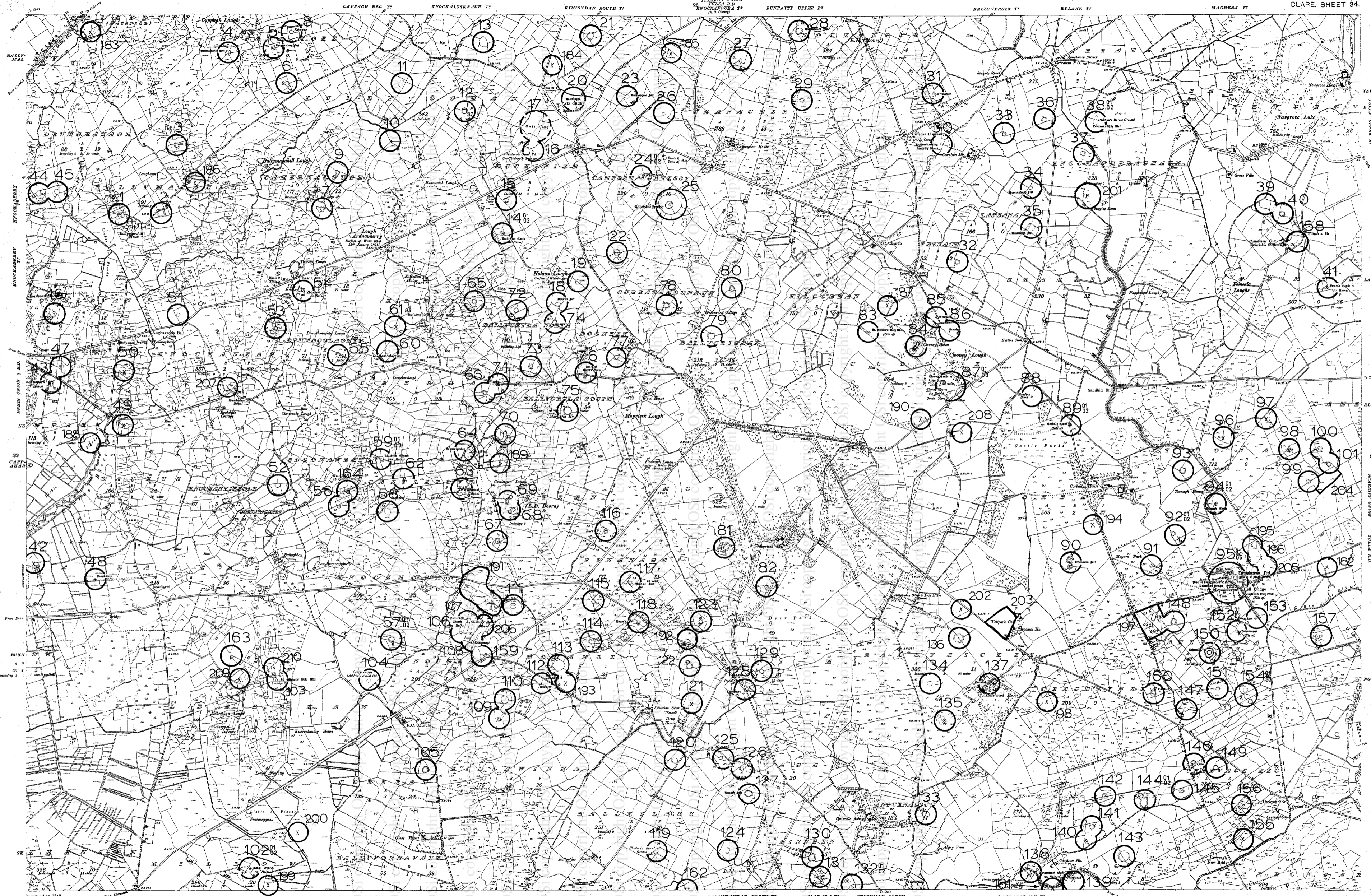
County	Ward (when not coincident with other boundaries)	Antiquities (See 413)	Feet
Barony	County Borough, Borough, Urban	Trigonometrical Station	
Parish (In Co. Dub., Bars. & D. only)	District & Town	Electricity Transmission Lines	
Townland	When not coincident with other boundaries	Contours	

The representation on this Map of a Road, Track, or Footpath, is not evidence of the existence of a right of way. For other symbols see Table of Characteristics: 1:10,000 scale.

NOTE: - UNAUTHORISED REPRODUCTION INFRINGES STATE COPYRIGHT

DATE OF OS EDITION 1921	CLARE SITES AND MONUMENTS RECORD OPW / UCC ARCHAEOLOGICAL CONSTRAINT MAP	DATE OF SMR 1996
----------------------------	--	---------------------




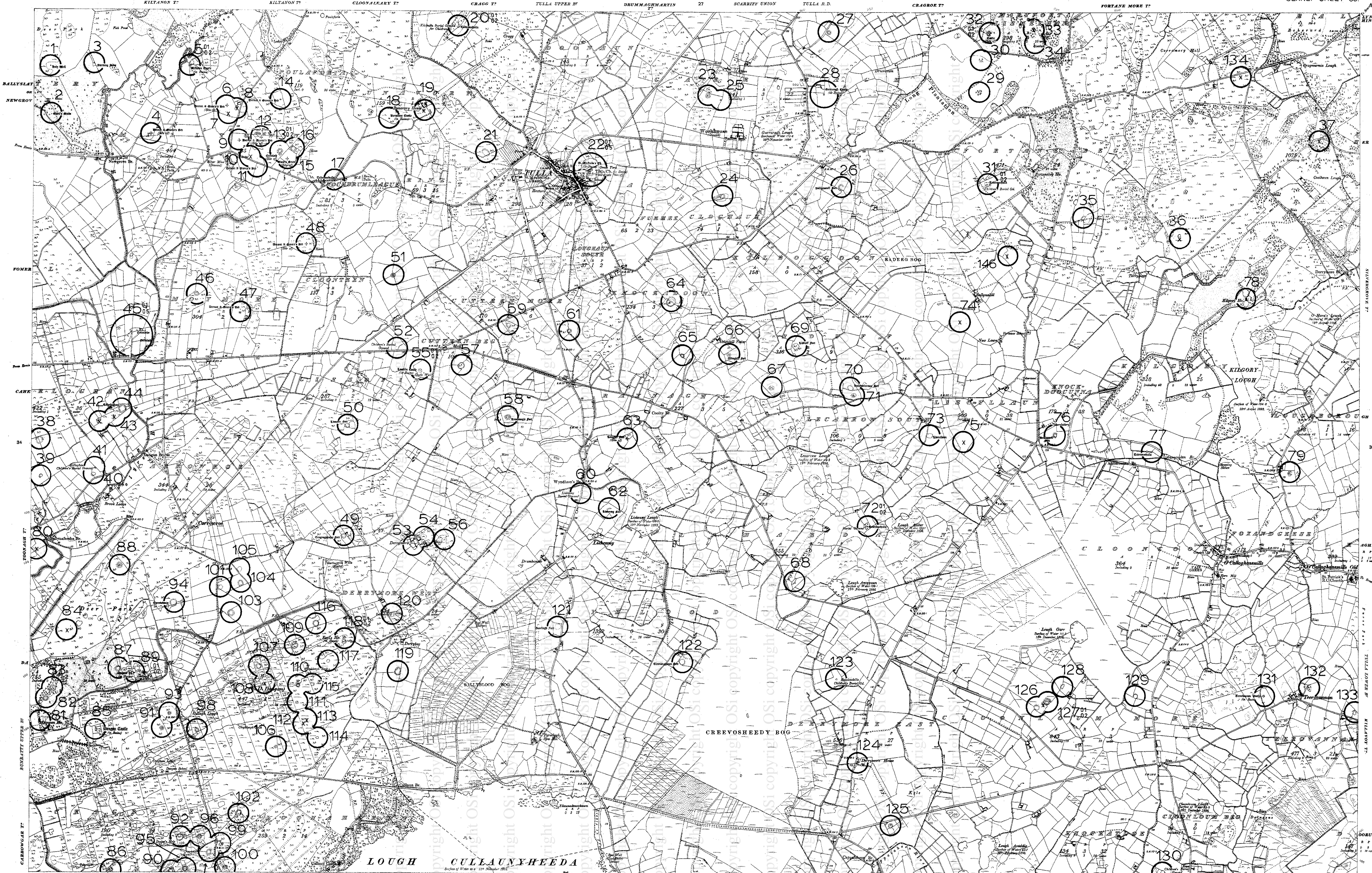


Surveyed in 1840.
 Revised in 1914. Levelled in 1891-4.

CHARACTERISTICS AND SYMBOLS		
County	-----	Triangulation Station
Barony	-----	Municipal Ward
Parish	-----	Condition
		For other information see Characteristic Sheet.

DATE OF OS EDITION 1921	CLARE SITES AND MONUMENTS RECORD OPW / UCC ARCHAEOLOGICAL CONSTRAINT MAP	DATE OF SMR 1996
-------------------------------	--	------------------------






CHARACTERISTICS AND SYMBOLS

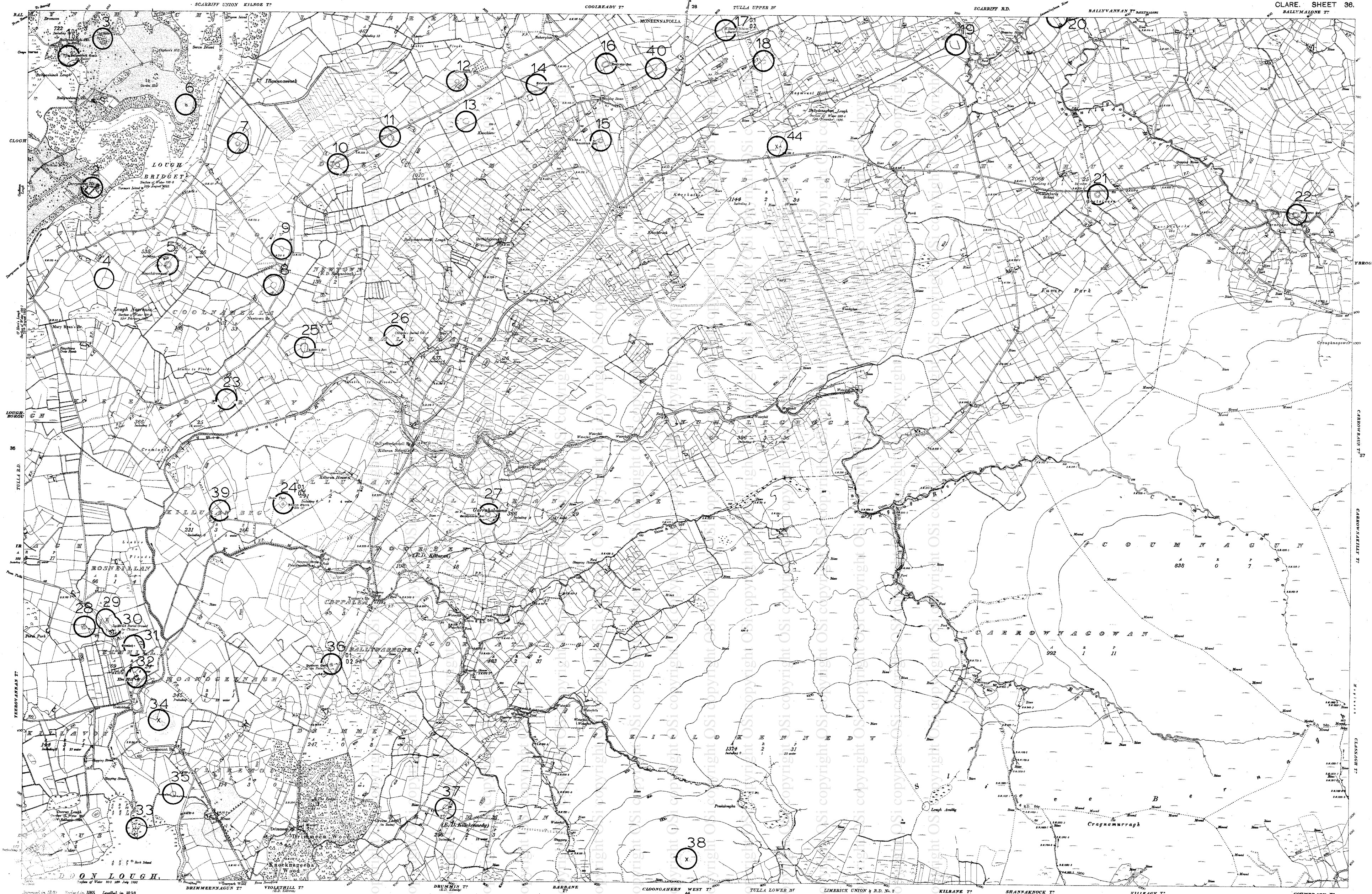
Orange	Embankment	Trigonometrical Station	Foot
Blue	Municipal Ward	Antiquarian (Site of)	
Black	Centres	For other information see Characteristic Sheet	

The Representation on this Map of a Road, Track, or Footpath, is no evidence of the existence of a right of way.

DATE OF OS EDITION 1921	CLARE SITES AND MONUMENTS RECORD OPW / UCC ARCHAEOLOGICAL CONSTRAINT MAP	DATE OF SMR 1996
-------------------------	--	------------------




Surveyed in 1840. Revised in 1914-15. Levelled in 1891-3.



CHARACTERISTICS AND SYMBOLS
 Townland, Municipal Ward, Contours, Dipsometrical Station, etc.

DATE OF OS EDITION 1920	CLARE SITES AND MONUMENTS RECORD OPW / UCC ARCHAEOLOGICAL CONSTRAINT MAP	DATE OF SMR 1996
-------------------------	--	------------------





C O P Y R I G H T O S I


LIMERICK UNION & R.D. No. 2.
 Surveyed in 1840. Revised in 1879-85. Evaluated in 1890-3.

CHARACTERISTICS AND SYMBOLS

Comp.	Dist.	Trigonometrical Station
Barren	Municipal Ward	Antiquarian Site of
Thresh	Contour	See other information in Characteristic Sheet

The Representation on this Map of a Road, Track, or Footpath is no Evidence of the existence of a right of way.

DATE OF OS EDITION 1921	CLARE SITES AND MONUMENTS RECORD OPW / UCC ARCHAEOLOGICAL CONSTRAINT MAP	DATE OF SMR 1996
-------------------------	--	------------------






Surveyed in 1840. Revised in 1914. Levelled in 1890-4-5.

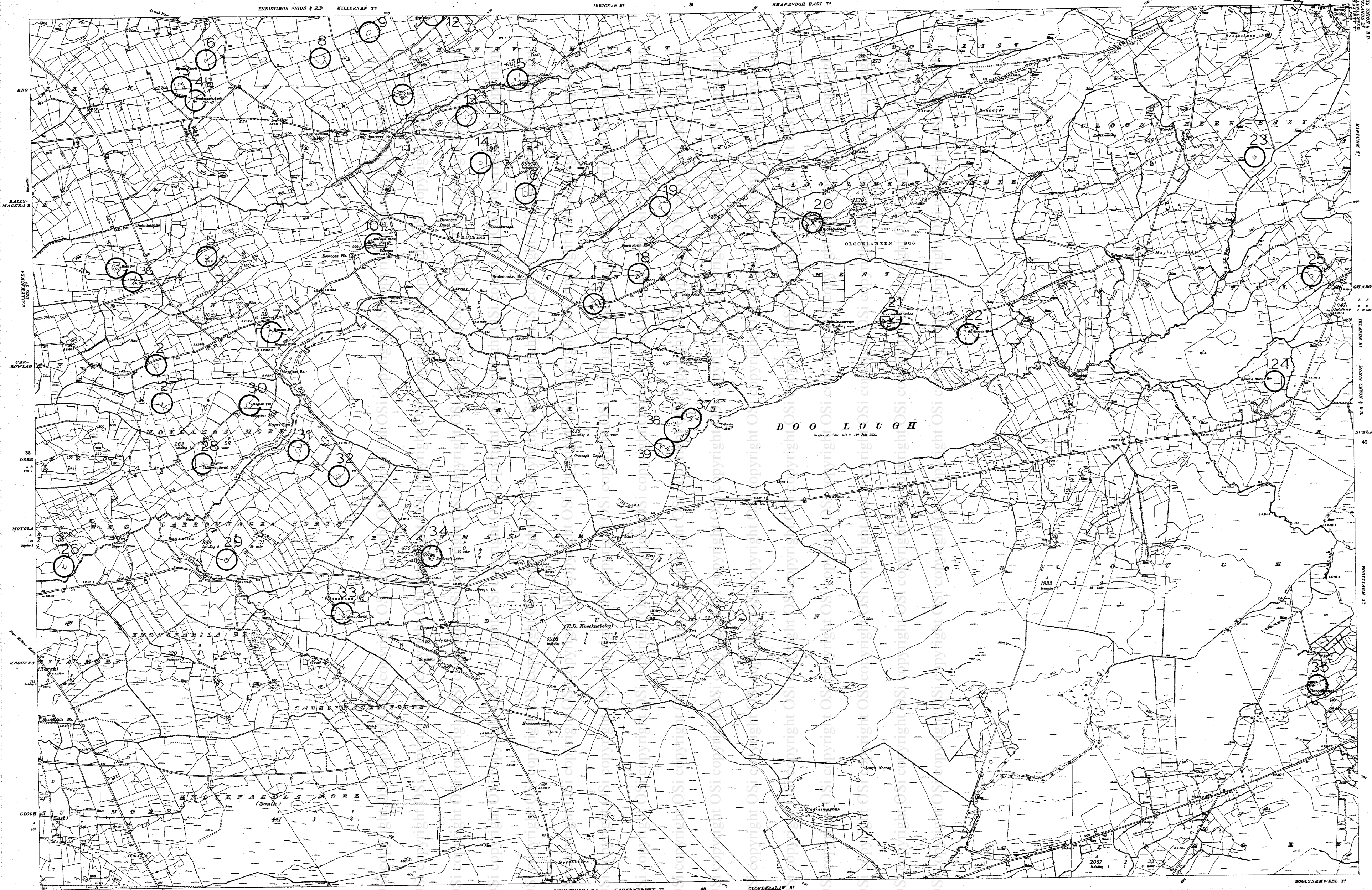
CHARACTERISTICS AND SYMBOLS

Geog. Boundary	Townland Boundary	Trigonometrical Station
Road	Municipal Ward	Irregularity of Site
Fence	Contour	For other information, see Characteristic Sheet

The Representation on this Map of a Road, Track, or Footpath is no evidence of the existence of a right of way.

DATE OF OS EDITION 1922	CLARE SITES AND MONUMENTS RECORD OPW / UCC ARCHAEOLOGICAL CONSTRAINT MAP	DATE OF SMR 1996
-------------------------	--	------------------






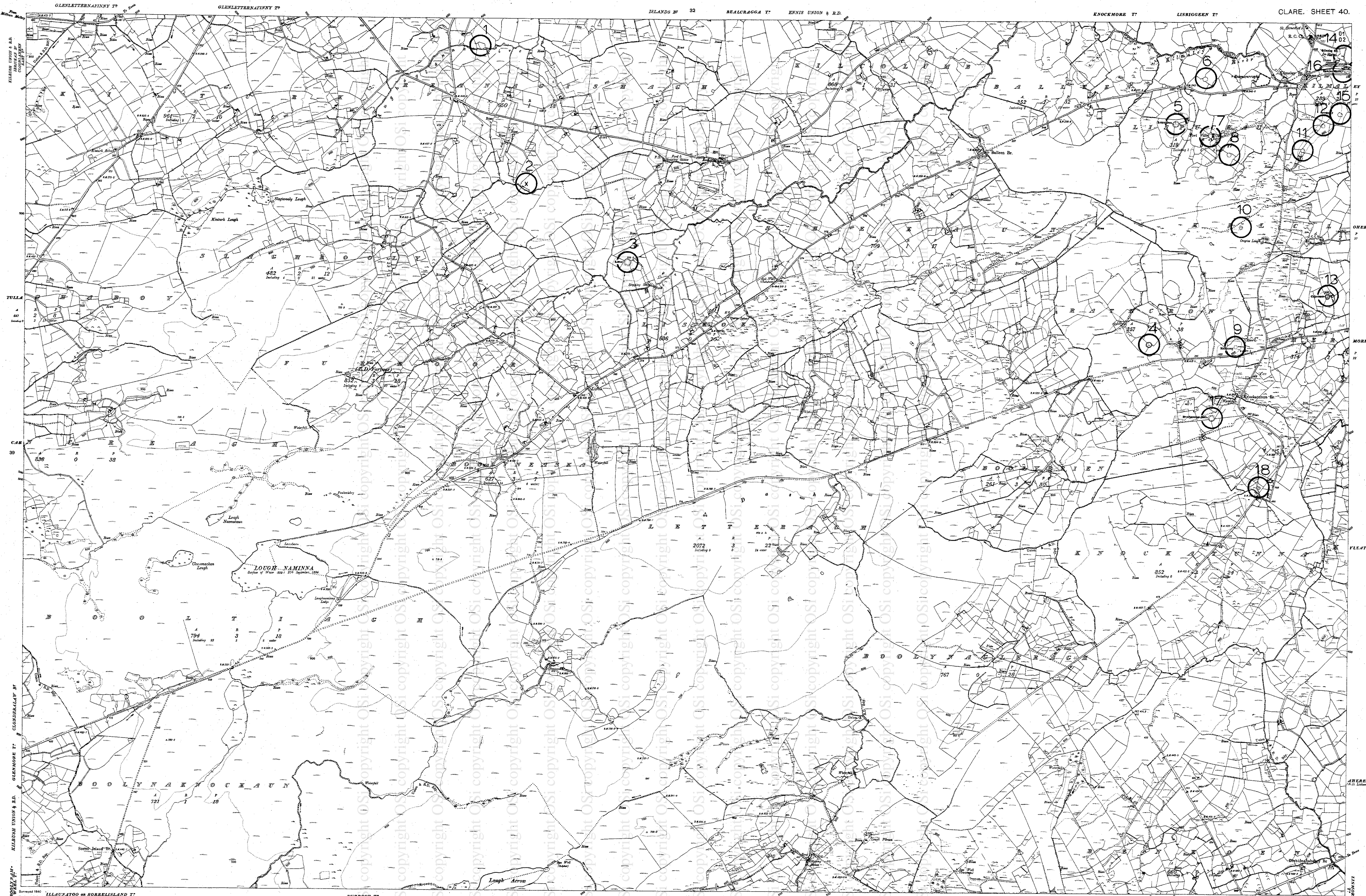
Surveyed in 1840. Revised in 1914. Levelled in 1894-5.

CHARACTERISTICS AND SYMBOLS

Group	Boundary	Monument	Contour	Engineering Station	Spot Height
-----	-----	-----	-----	+	+
The Representation on the Map of a Road, Track, or Footpath is no evidence of the existence of a right of way.			For other information see Characteristics Sheet.		

DATE OF OS EDITION 1922	CLARE SITES AND MONUMENTS RECORD OPW / UCC ARCHAEOLOGICAL CONSTRAINT MAP	DATE OF SMR 1996
-------------------------	--	------------------






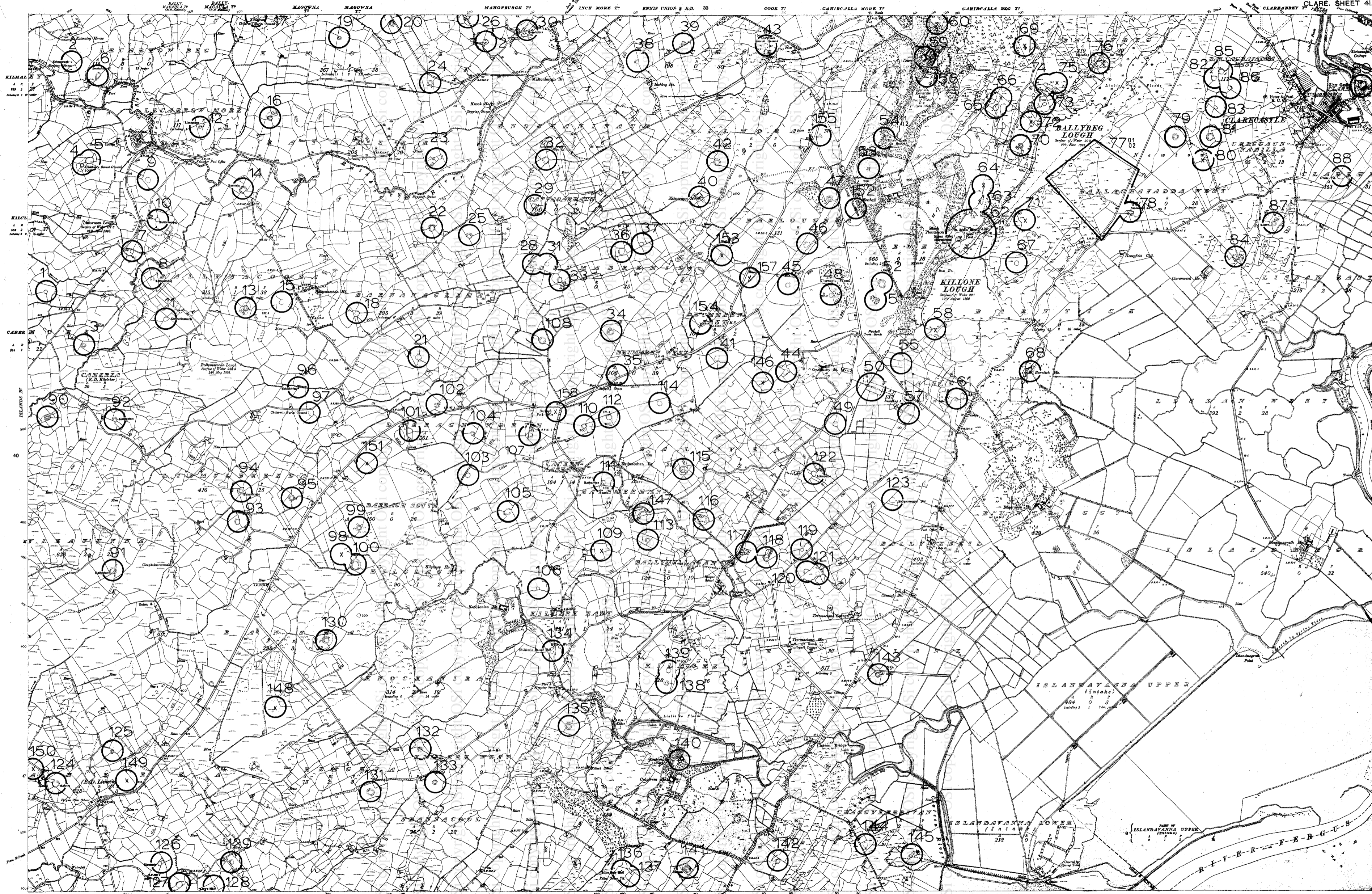
CHARACTERISTICS AND SYMBOLS		
County	Ward (where not coincident with other boundaries)	Antiquities (See note)
Borough	County Borough, Borough, Urban District & Town	Topographical Station
Parish (in Co. Wick. See R.D. note)	When not coincident with other boundaries	Electricity Transmission Lines
Townland		Contours

The representation on this Map of a Road, Track, or Footpath, is not evidence of the existence of a right of way. For other symbols see Table of Characteristics: 1:10,560 scale.

NOTE - UNAUTHORISED REPRODUCTION INFRINGES STATE COPYRIGHT.

DATE OF OS EDITION 1922	CLARE SITES AND MONUMENTS RECORD OPW / UCC ARCHAEOLOGICAL CONSTRAINT MAP	DATE OF SMR 1996
-------------------------	--	------------------






LISMORE T. Surveyed in 1840. Revised in 1915. Levelled in 1890 & 5.

CHARACTERISTICS AND SYMBOLS

County	Townland	Trigonometrical Station
Barony	Municipal Ward	Archaeological Site (S)
Parish	Contour	For other particulars see Characteristics Sheet

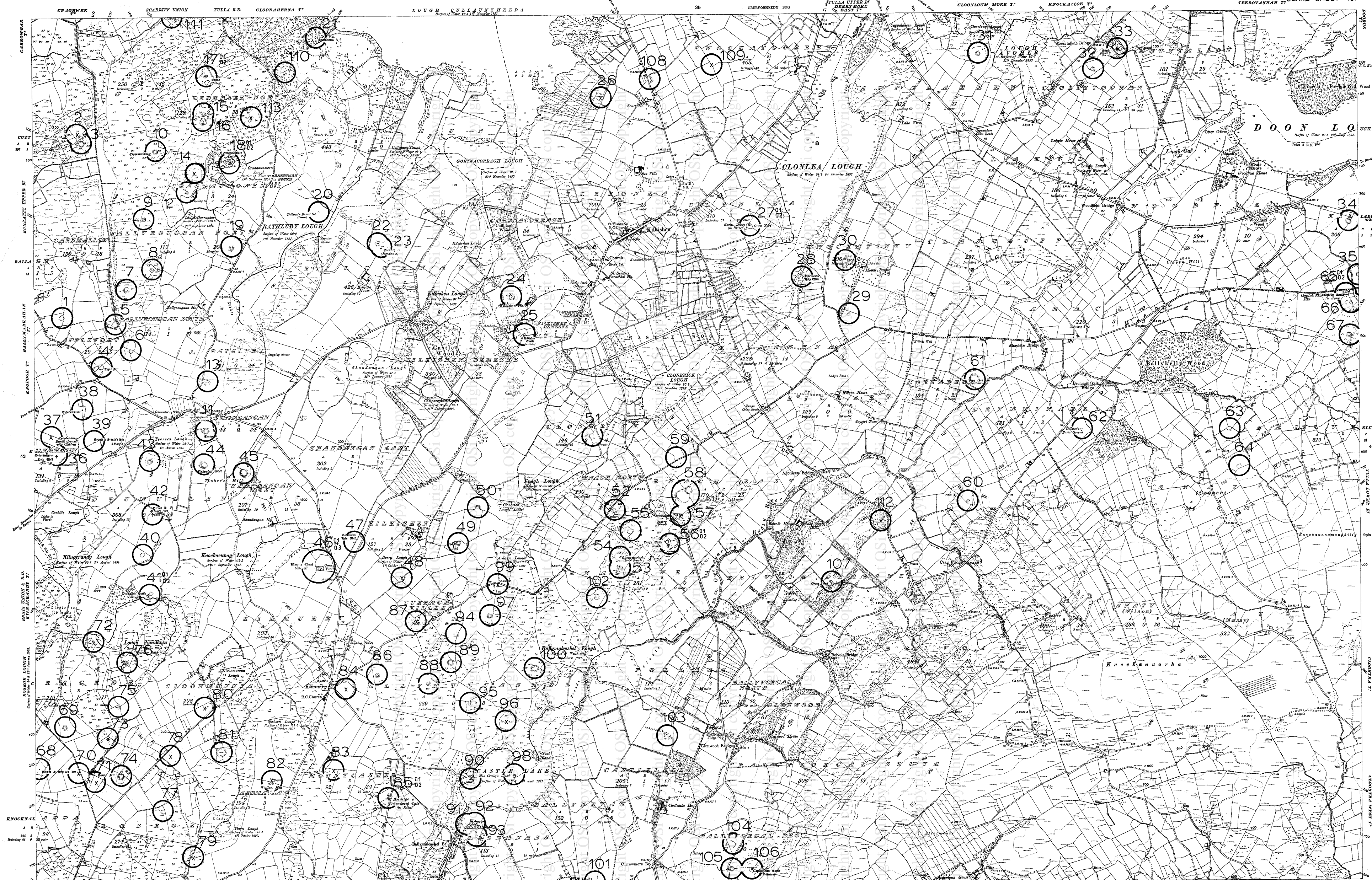
The representation on this Map of a Road, Track or Footpath is no evidence of the existence of a right of way.

DATE OF OS EDITION 1922	CLARE SITES AND MONUMENTS RECORD OPW / UCC ARCHAEOLOGICAL CONSTRAINT MAP	DATE OF SMR 1996
-------------------------	--	------------------





<p>CHARACTERISTICS AND SYMBOLS</p> <p>County: ————</p> <p>Barony: ————</p> <p>Parish: (p. Co. Map, Bars. & U.D. Map)</p> <p>Ward: (not necessarily coincident with other boundaries)</p> <p>County Borough, Borough, Urban District & Town</p> <p>When not coincident with other boundaries</p> <p>Antiquities (See 4th)</p> <p>Trigonometrical Station</p> <p>Electricity Transmission Lines</p> <p>Contours</p>	<p>DATE OF OS EDITION 1918</p> <p>CLARE SITES AND MONUMENTS RECORD</p> <p>OPW / UCC</p> <p>ARCHAEOLOGICAL CONSTRAINT MAP</p>	<p>DATE OF SMR 1996</p>
<p>Scale: 0 to 1 KM and 0 to 1 MILE</p> <p>NOTE: UNAUTHORISED REPRODUCTION INFRINGES STATE COPYRIGHT.</p>		

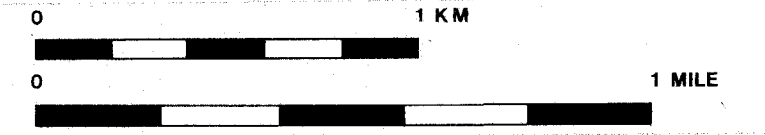


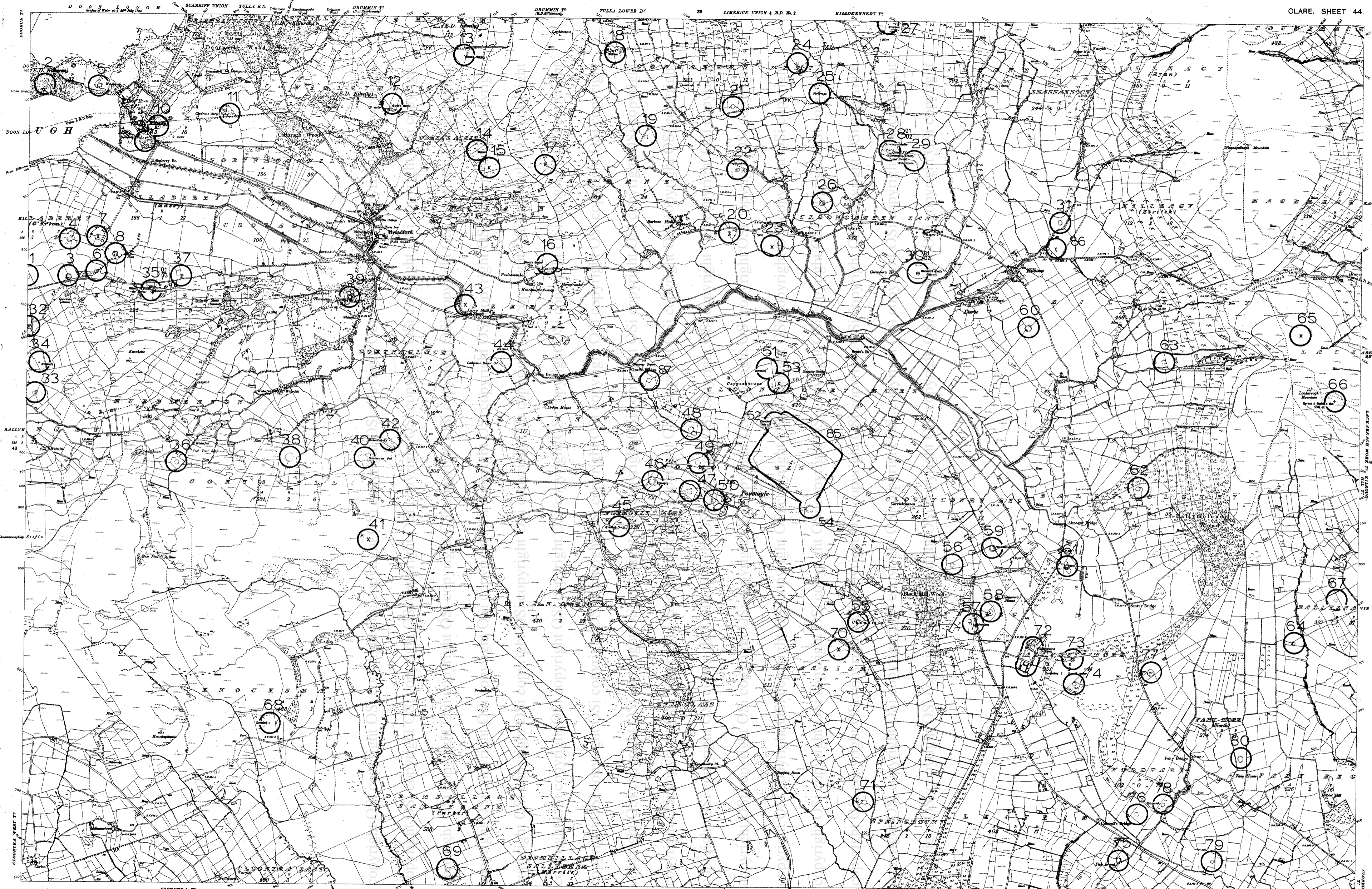
Surveyed in 1892. Revised in 1913-1918

CHARACTERISTICS AND SYMBOLS	
County	Ward (when not coincident with other boundaries)
Barony	County Borough, Borough, Urban
Faith (in Co. Wick. Area 81.0 sq. mi.)	District & Town
Townland	When not coincident with other boundaries
	Contours
	Antiquaries (See 41-43)
	Trigonometrical Station
	Electricity Transmission Lines
	Contours

The representation in this Map of a Road, Track, or Footpath, is not evidence of the existence of a right of way.
For other symbols see Table of Characteristics: 1:10,560 scale.

DATE OF OS EDITION 1922	CLARE SITES AND MONUMENTS RECORD OPW / UCC ARCHAEOLOGICAL CONSTRAINT MAP	DATE OF SMR 1996
-------------------------	--	------------------






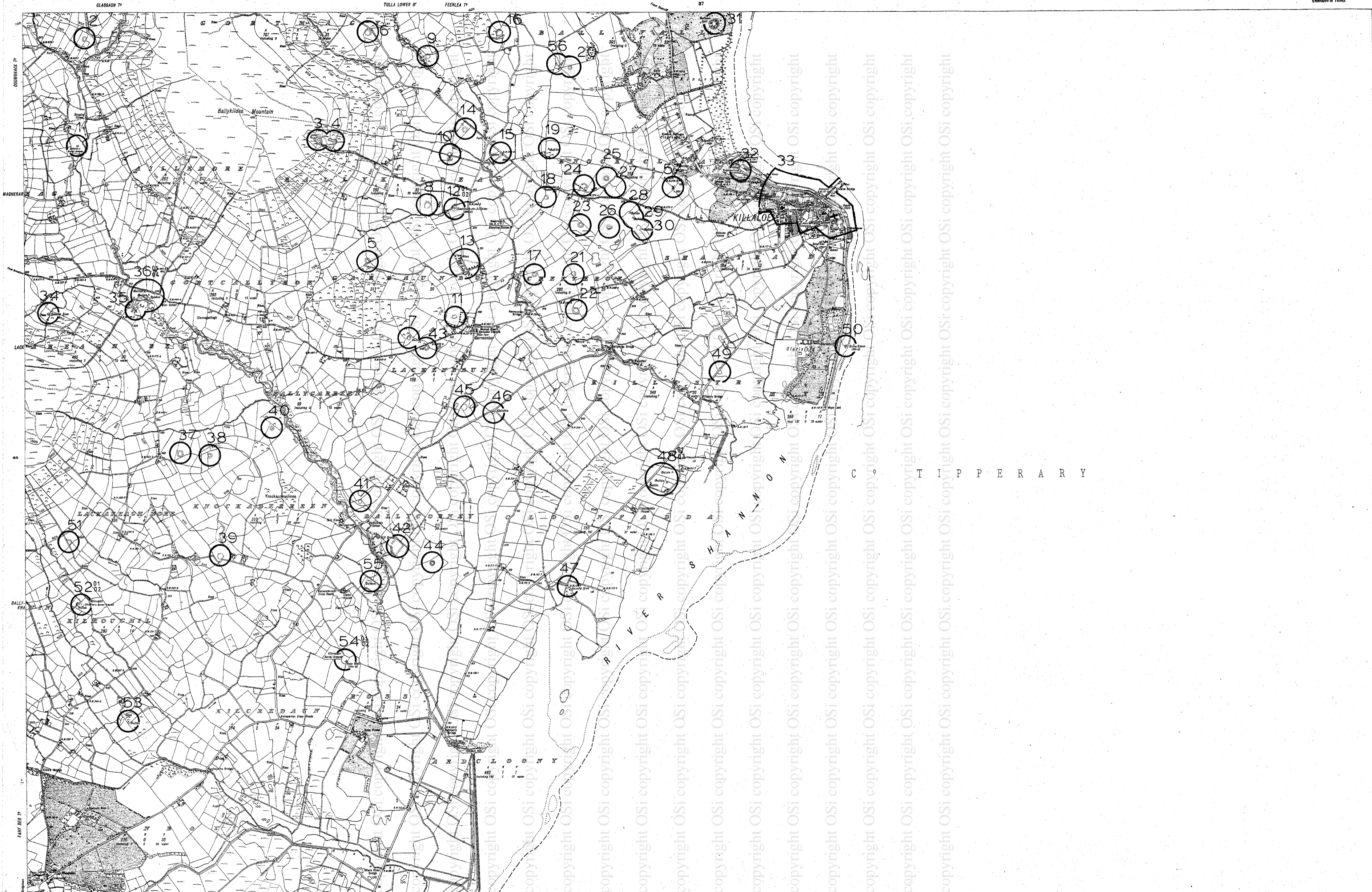
Surveyed in 1840. Revised in 1915. Levelled in 1888-9.

CHARACTERISTICS AND SYMBOLS			
Group	Townland	Triangulation Station	+
Road	Municipal Ward	Antiquarian (Site of)	+
River	Contour	For other information see Characteristic Sheet	

The Representation on this Map of a Road, Track or Footpath is no evidence of the existence of a right of way.

DATE OF OS EDITION 1922	CLARE SITES AND MONUMENTS RECORD OPW / UCC ARCHAEOLOGICAL CONSTRAINT MAP	DATE OF SMR 1996
----------------------------	--	---------------------






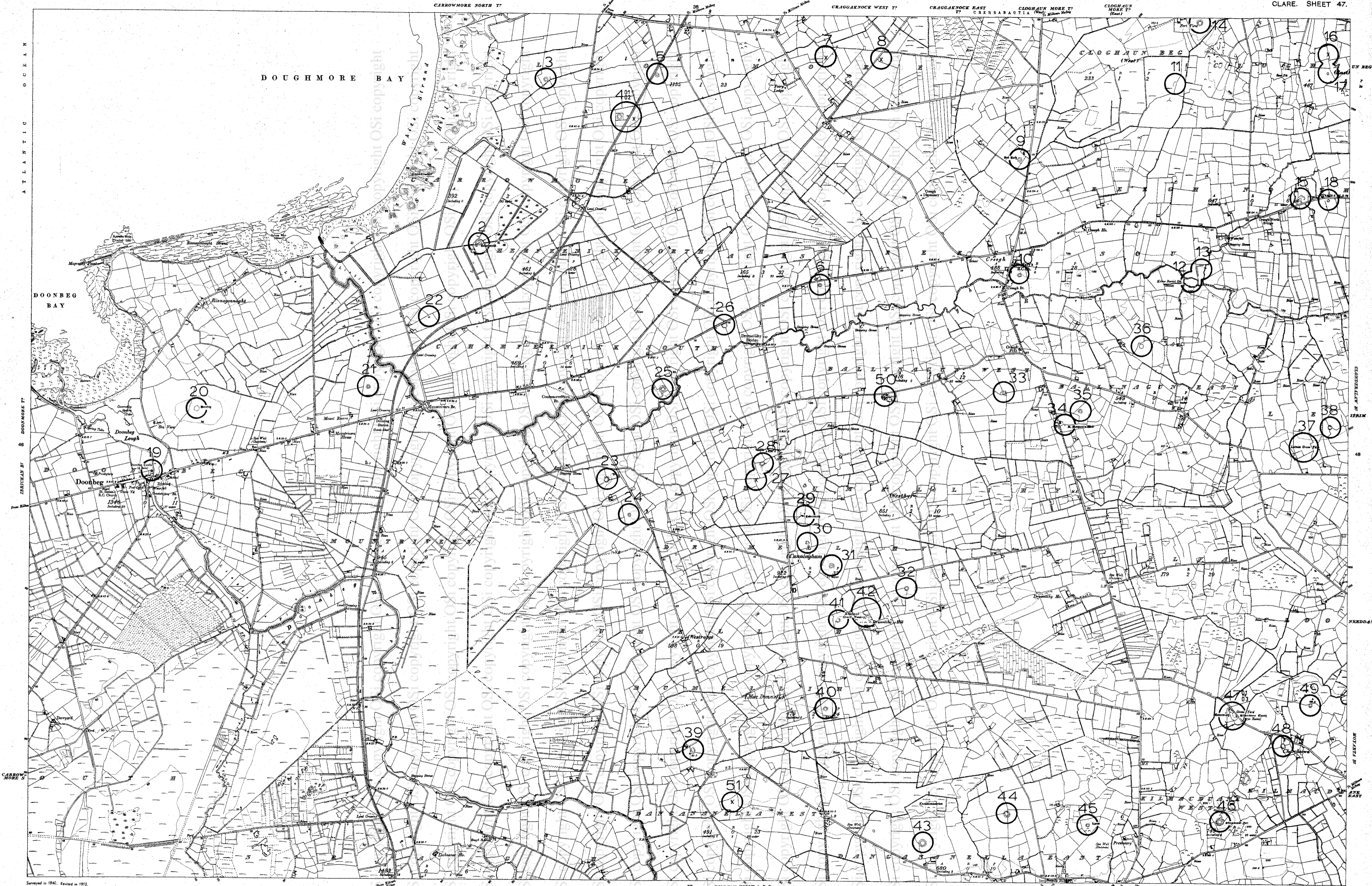
CHARACTERISTICS AND SYMBOLS

County	Townland	Trigonometrical Station
Barony	Municipal Wards	Antiquities
Parish	Contours	Antiquities (w-)

The representation on this Map of a Road, Track, or Footpath, is not evidence of the existence of a right of way.
For other symbols see Table of Characteristics: 1:10,560 scale.

DATE OF OS EDITION 1938	CLARE SITES AND MONUMENTS RECORD OPW / UCC ARCHAEOLOGICAL CONSTRAINT MAP	DATE OF SMR 1996
-------------------------	--	------------------






Surveyed in 1840. Revised in 1915.
 Levelled in 1845.

CHARACTERISTICS AND SYMBOLS

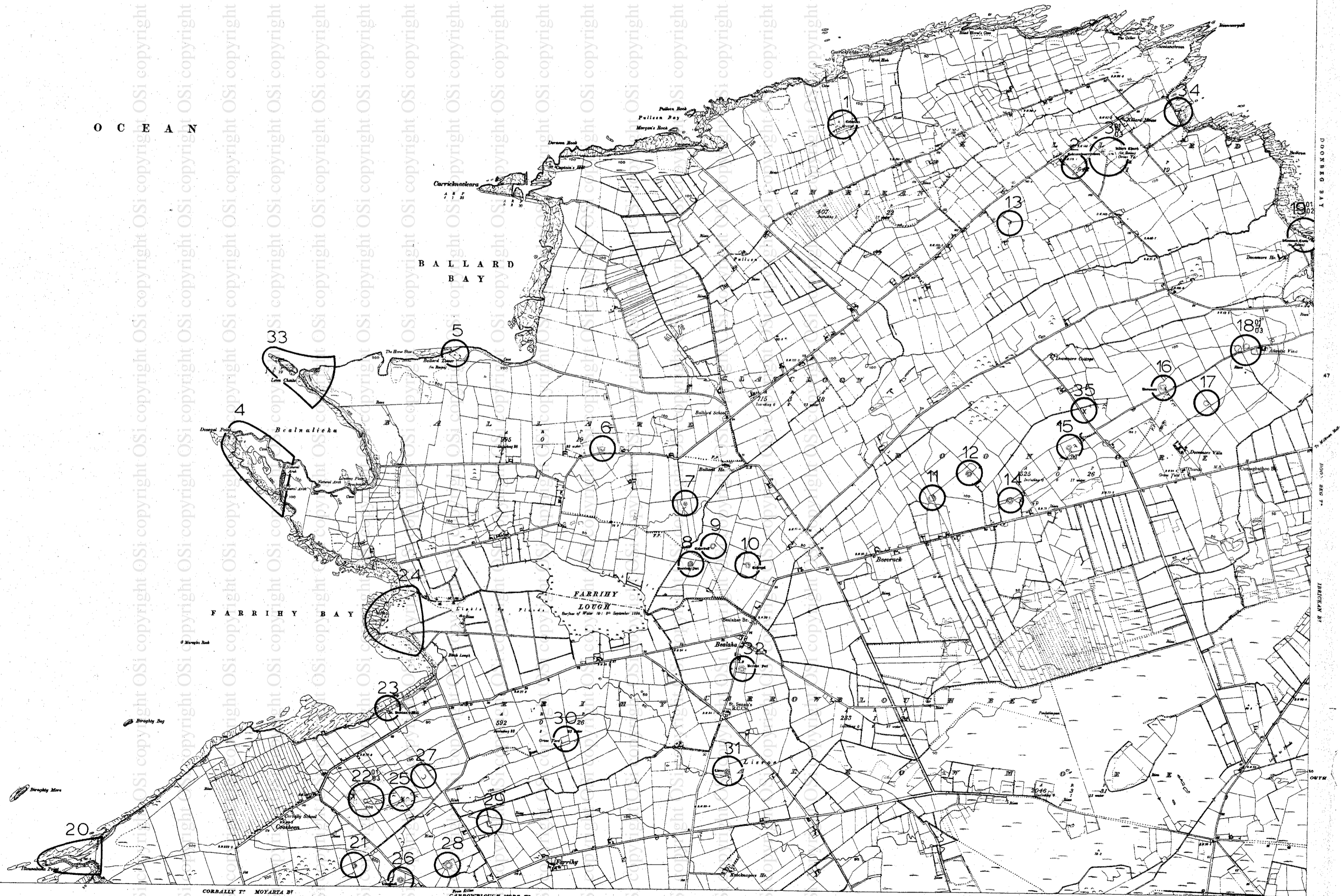
County	Ward (when not coincident with other boundaries)	Antiquities (see 41-5)
Rivers	County Borough, Borough, Urban	Trigonometrical Station
Parish (in Co. Wick, Ross & Sligo only)	District & Town	Electricity Transmission Lines
Townland	When not coincident with other boundaries	Contours

The representation on this Map of a Road, Track, or Footpath, is not evidence of the existence of a right of way.
 For other symbols see Table of Characteristics: 1:10,560 scale.

DATE OF OS EDITION 1922	CLARE SITES AND MONUMENTS RECORD OPW / UCC ARCHAEOLOGICAL CONSTRAINT MAP	DATE OF SMR 1996
-------------------------------	--	------------------------



A T L A N T I C O C E A N




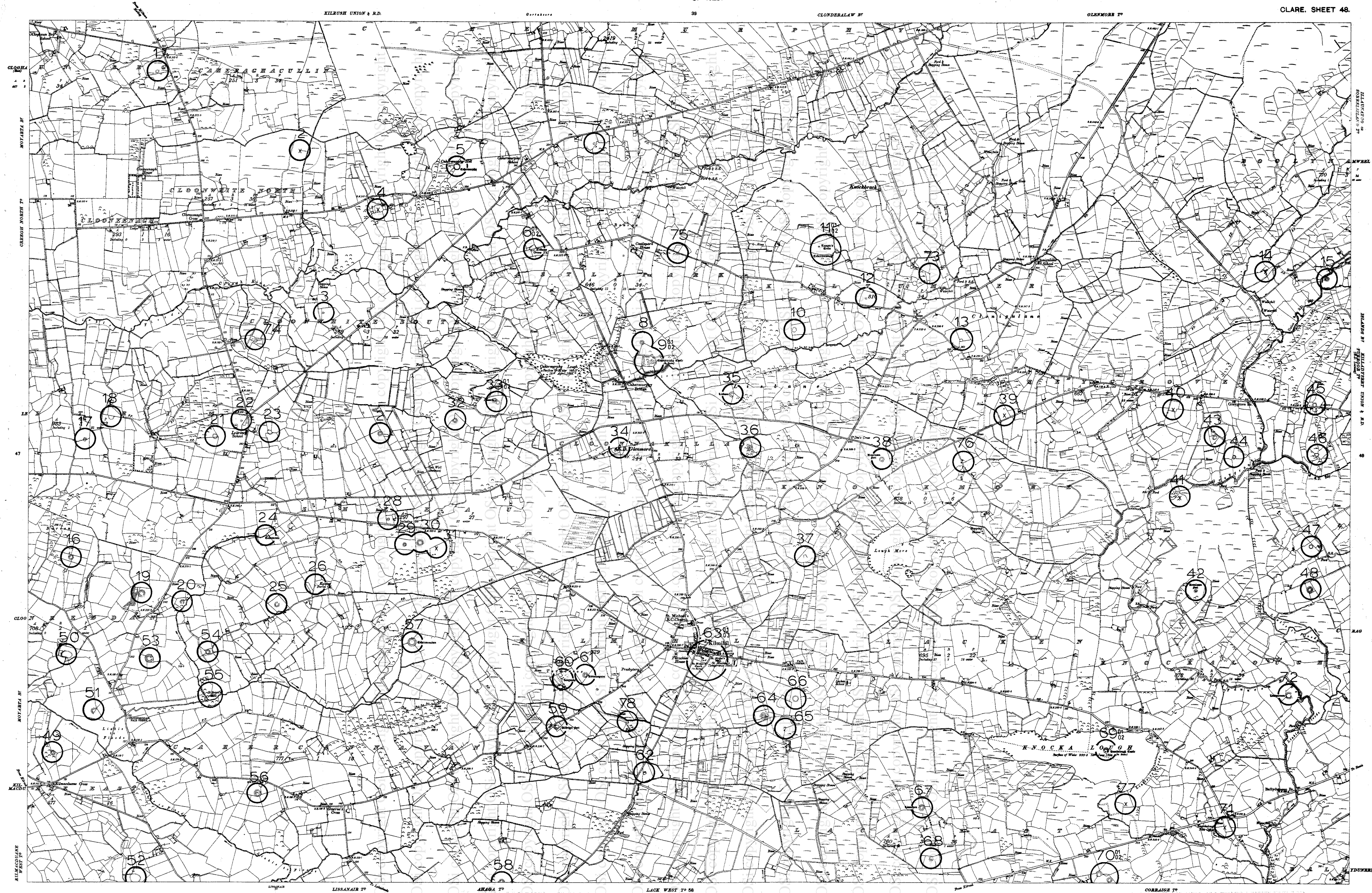
Surveyed in 1840. Revised in 1915. Levelled in 1904-5.

CHARACTERISTICS AND SYMBOLS		Trigonometrical Station	
County	-----	Antiquarian (Site of)	+
Municipal Ward	-----	For other information see Characteristic Sheet	
Parish	-----		
Contour	-----		

The Representation on this Map of a Bank, Track, or Footpath, is no evidence of the existence of a right of way.

DATE OF OS EDITION 1923	CLARE SITES AND MONUMENTS RECORD OPW / UCC ARCHAEOLOGICAL CONSTRAINT MAP	DATE OF SMR 1996
-------------------------	--	------------------






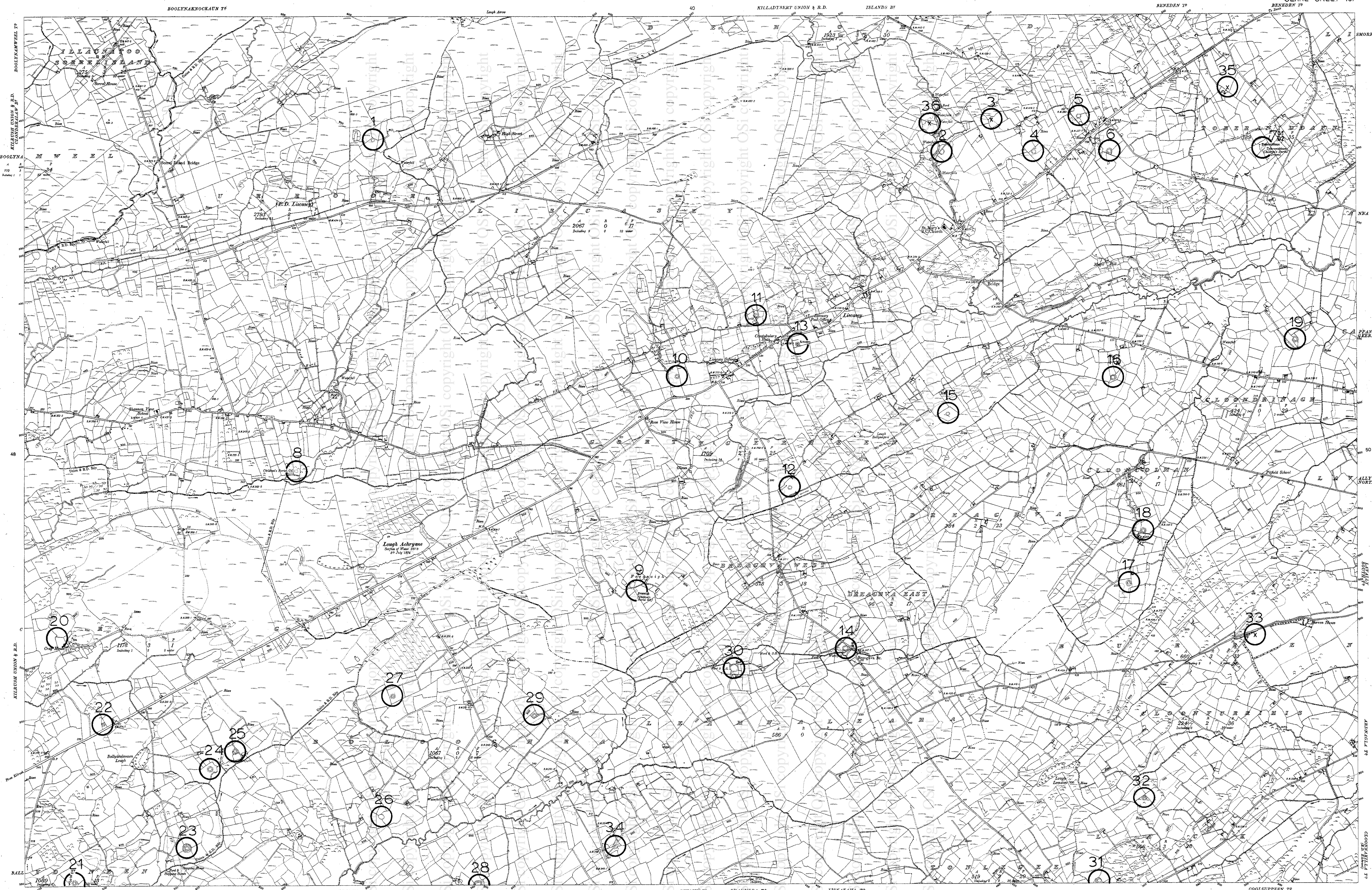
Surveyed in 1840. Revised in 1916. Levelled in 1894-5.

CHARACTERISTICS AND SYMBOLS		
County	-----	Trigonometrical Station
Barony	-----	Antiquarian Site (Site of)
Rural	-----	Antiquarian Site (Site of)
	-----	For other information see Characteristics Sheet

The Representation on this Map of a Road, Track, or Footpath is no evidence of the existence of a right of way.

DATE OF OS EDITION 1923	CLARE SITES AND MONUMENTS RECORD OPW / UCC ARCHAEOLOGICAL CONSTRAINT MAP	DATE OF SMR 1996
-------------------------------	--	------------------------






CHARACTERISTICS AND SYMBOLS

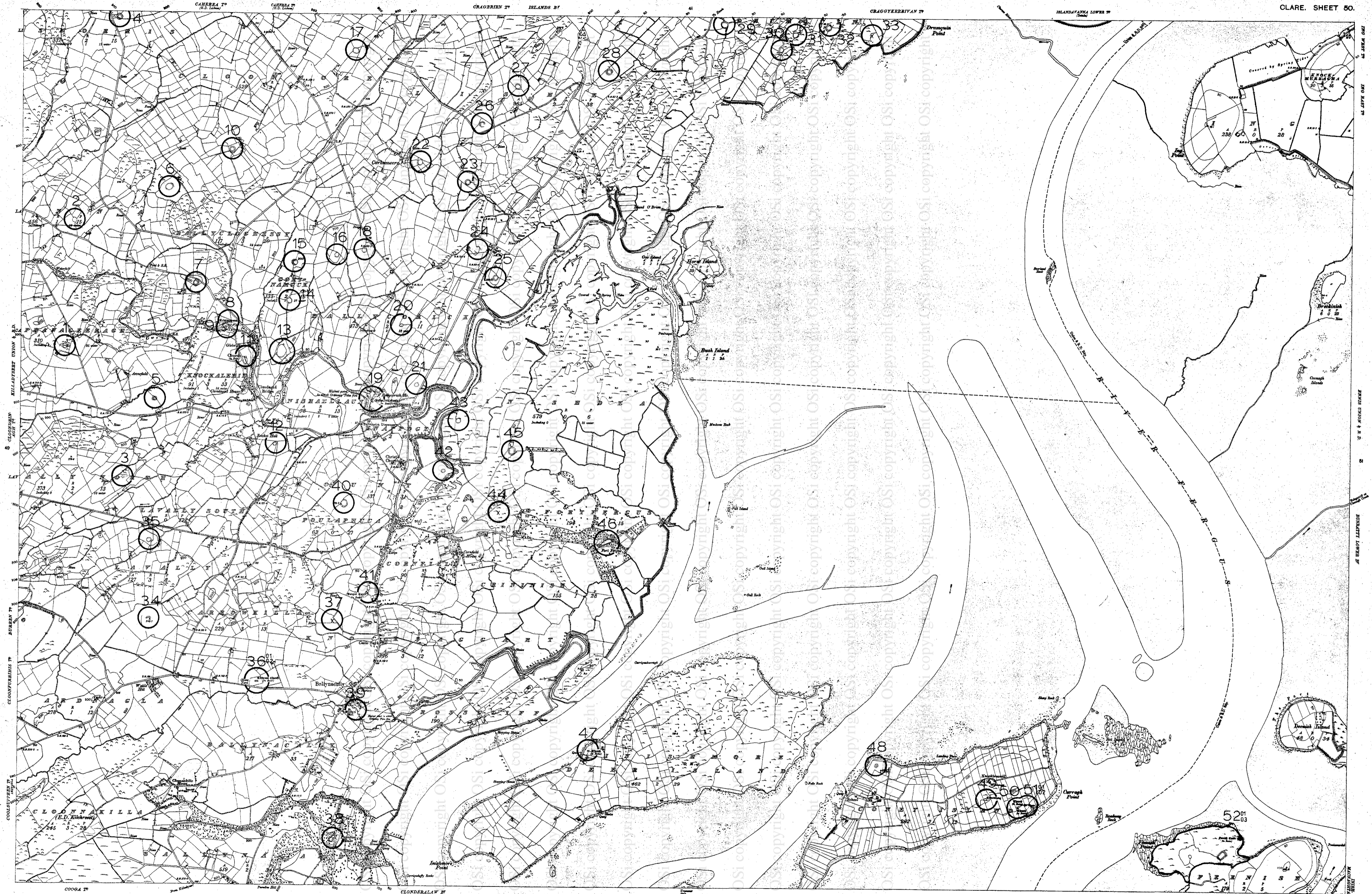
County	Ward (when not coincident with other boundaries)	Antiquarian (in white)
Barony	County Borough, Borough, Urban	Trigonometrical Station
Parish (in Co. Wick, Done & Co. Wick)	District & Town	Electricity Transmission Lines
When not coincident with other boundaries	Contours	

The representation on this Map of a Road, Track, or Footpath, is not evidence of the existence of a right of way.
For other symbols see Table of Characteristics: 1:10,560 scale.

NOTE - UNAUTHORISED REPRODUCTION INFRINGES STATE COPYRIGHT.

DATE OF OS EDITION 1897	CLARE SITES AND MONUMENTS RECORD OPW / UCC ARCHAEOLOGICAL CONSTRAINT MAP	DATE OF SMR 1996
-------------------------	--	------------------






Surveyed in 1840. Revised in 1915-16-17-18. Levelled in 1890-4-5.

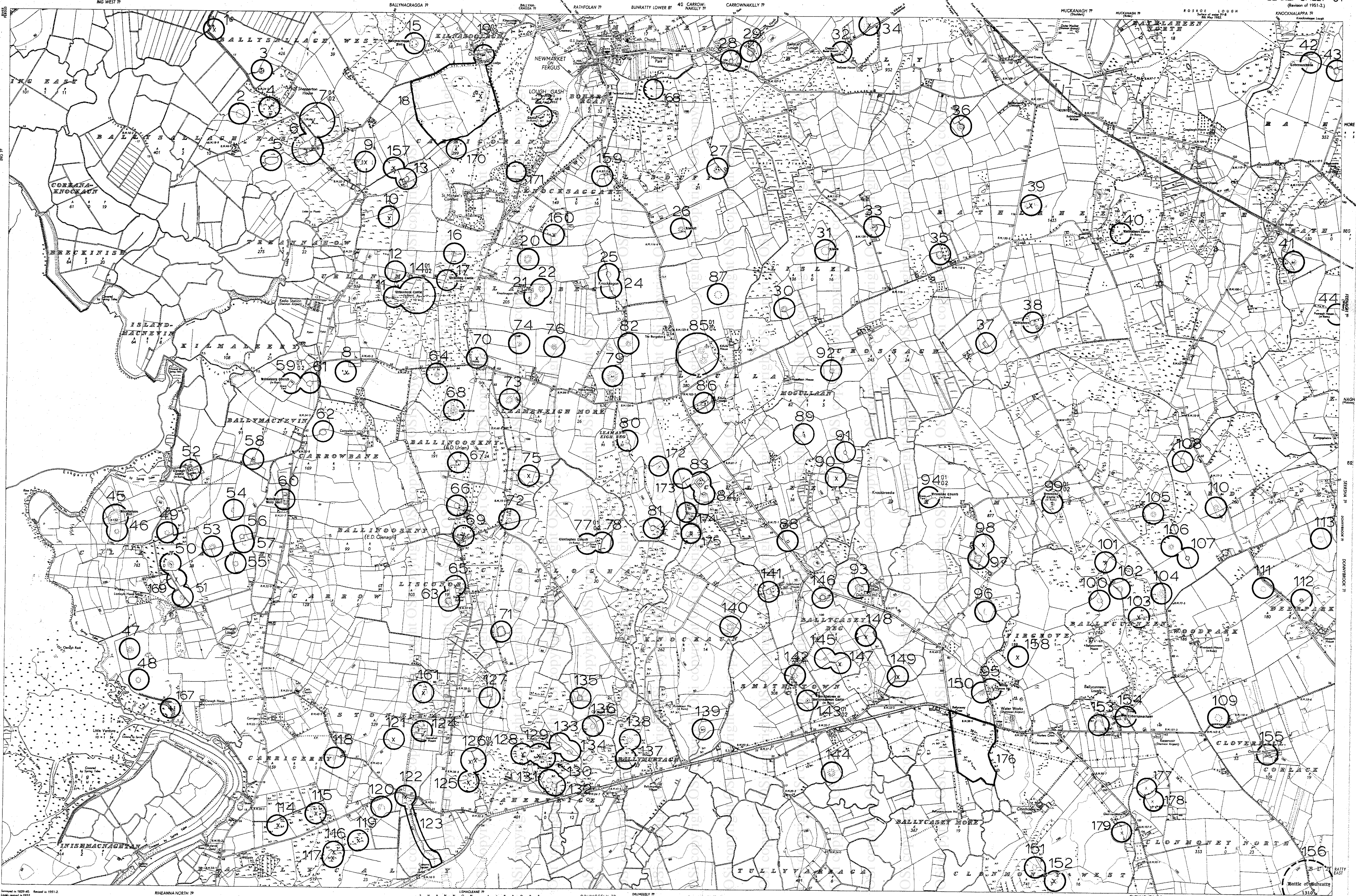
CHARACTERISTICS AND SYMBOLS

County	Townland	Triangulation Station
Barony	Municipal Ward	Designated (Site of)
Parish	Centrality	For other information see Characteristics Sheet

The Representation on this Map of a Road, Track, or Footpath is no evidence of the existence of a right of way.

DATE OF OS EDITION 1923	CLARE SITES AND MONUMENTS RECORD OPW / UCC ARCHAEOLOGICAL CONSTRAINT MAP	DATE OF SMR 1996
----------------------------	--	---------------------






CHARACTERISTICS AND SYMBOLS

County	Ward (when not coincident with other townlands)	Antiquities (See #15)	Foot
Barony	County Borough, Borough, Urban	Triangulation Station	Boundary
Parish (In Co. Dub., Lond. & U.D. only)	District & Town	Electricity Transmission Lines	Water
Townland	When not coincident with other boundaries	Contours	

The representation on this Map of a Road, Track, or Footpath, is not evidence of the existence of a right of way.
For other symbols see Table of Characteristics: 1:10,560 scale.

DATE OF OS EDITION 1952	CLARE SITES AND MONUMENTS RECORD OPW / UCC ARCHAEOLOGICAL CONSTRAINT MAP	DATE OF SMR 1996
-------------------------	--	------------------



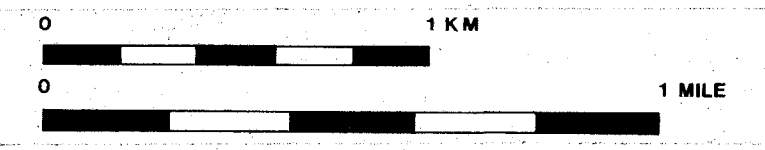


Surveyed in 1840. Revised in 1916 17-18. Levelling in 1894-5.

CHARACTERISTICS AND SYMBOLS

County	Parish	Protophysical Station	Protophysical Station
-----	-----	(Circular / Star)	(Circular / Star)
-----	-----	For other information see Characteristics Sheet.	For other information see Characteristics Sheet.

DATE OF OS EDITION 1923	CLARE SITES AND MONUMENTS RECORD OPW / UCC ARCHAEOLOGICAL CONSTRAINT MAP	DATE OF SMR 1996
-------------------------	--	------------------






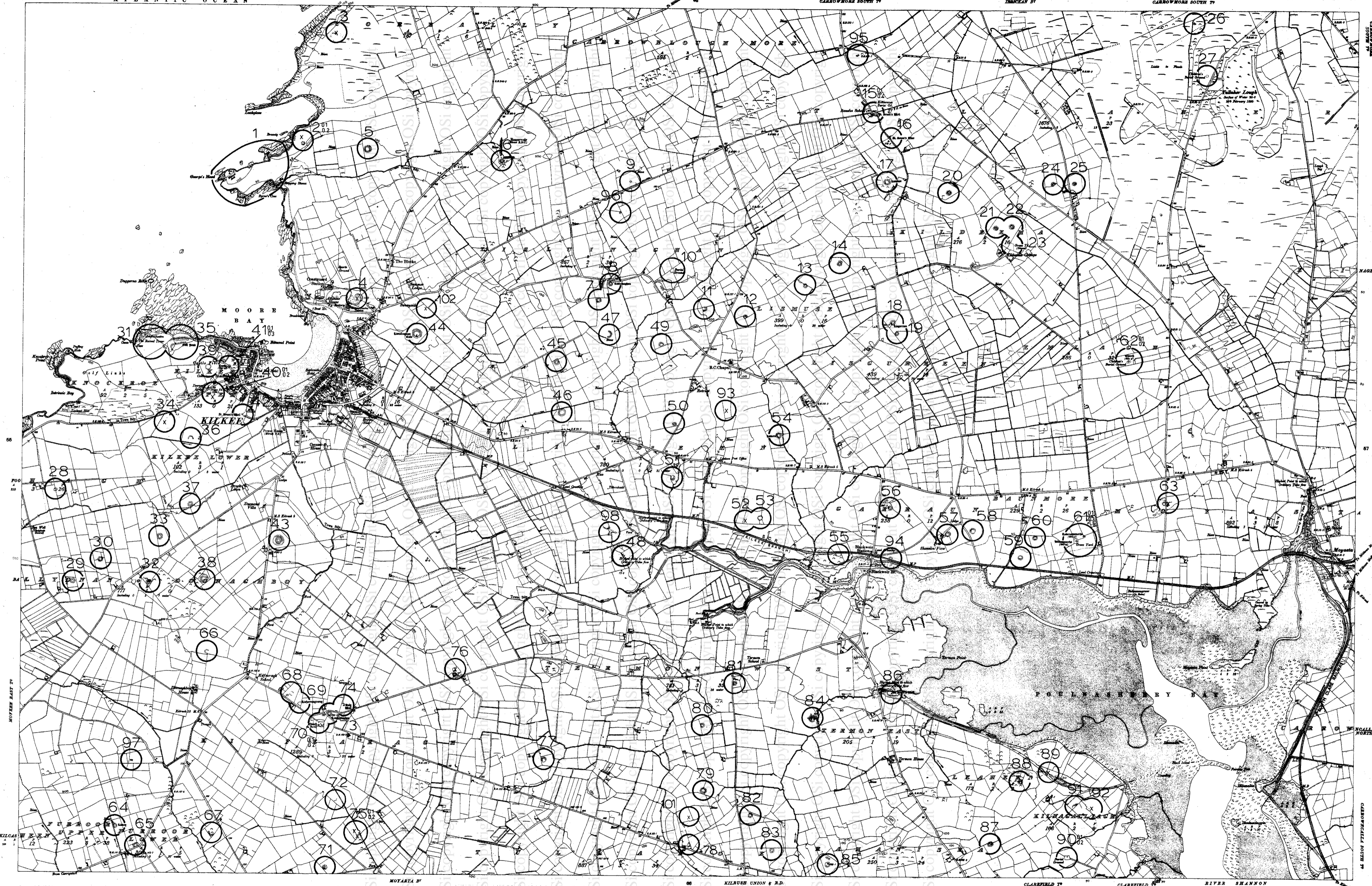
CHARACTERISTICS AND SYMBOLS

County	-----	Triangulation Station	▲
Barony	-----	Antiquities	○
Parish	-----	Antiquities (m.w.)	○
Townland	-----		
Municipal Ward	-----		
Contours	-----		

The representation on this Map of a Road, Track, or Footpath, is not evidence of the existence of a right of way.
For other symbols see Table of Characteristics 1:110,560 scale.

DATE OF OS EDITION 1939	CLARE SITES AND MONUMENTS RECORD OPW / UCC ARCHAEOLOGICAL CONSTRAINT MAP	DATE OF SMR 1996
-------------------------------	--	------------------------






Surveyed in 1840. Revised in 1915-17-18. Levelled in 1924-5.

CHARACTERISTICS AND SYMBOLS		
Group	Townland	Trigonometrical Station
Barony	Municipal Ward	Archaeological Site or Monument
Parish	County	For other information see Characteristic Sheet

The representation on the Map of a Road, Track or Footpath is no evidence of the existence of a right of way.

DATE OF OS EDITION 1923	CLARE SITES AND MONUMENTS RECORD OPW / UCC ARCHAEOLOGICAL CONSTRAINT MAP	DATE OF SMR 1996
-------------------------	--	------------------






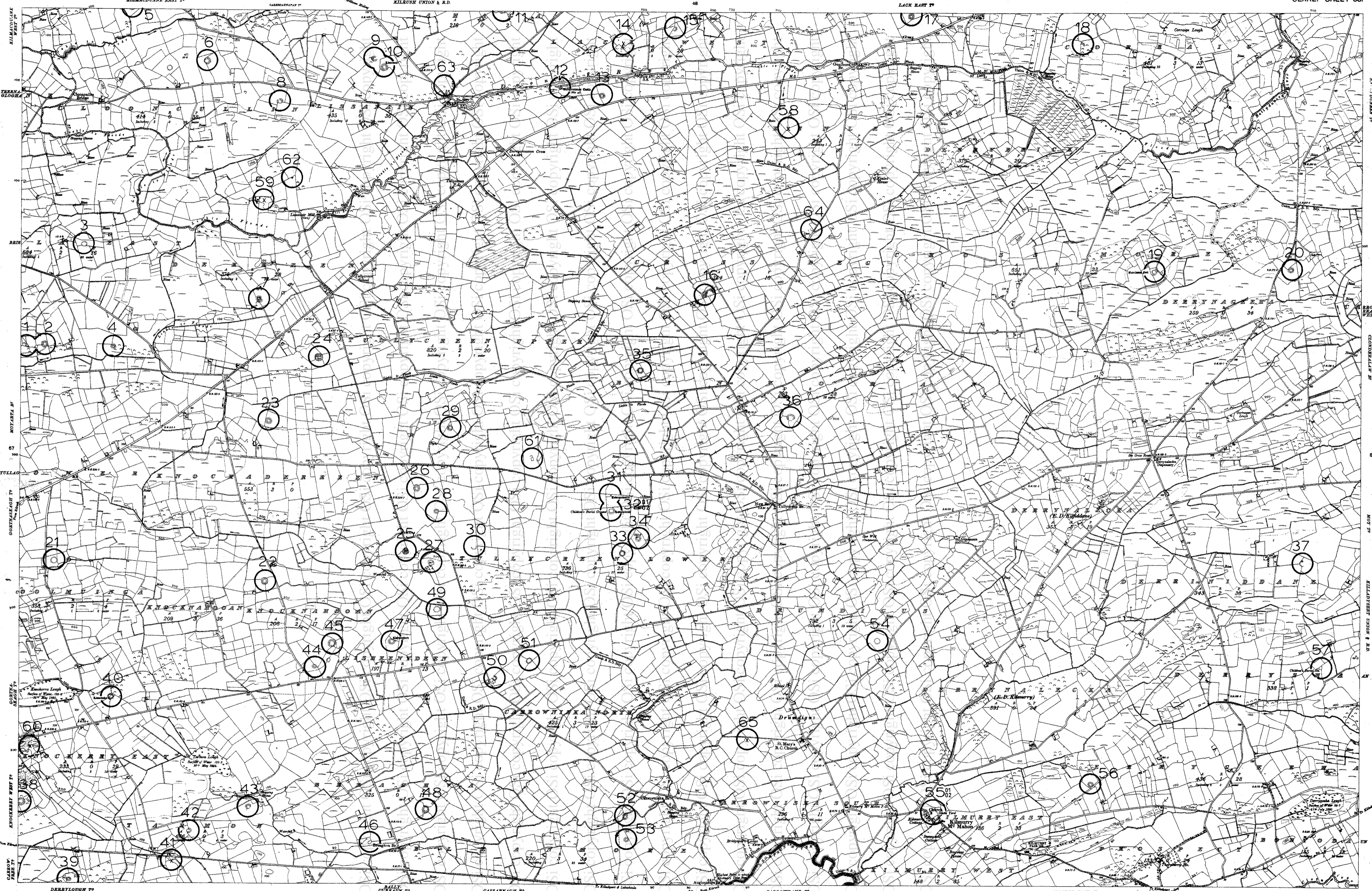
Surveyed in 1840. CANROWCALLA SOUTH T^y Revised in 1918-19. Levelled in 1890-4-5.

CHARACTERISTICS AND SYMBOLS		
County	Townland	Triangulation Station
Parish	Municipal Ward	Antiquities (Site of)
	Contours	For other information see Characteristics Sheet

The Representation on this Map of a Road, Track, or Footpath is no evidence of the existence of a right of way.

DATE OF OS EDITION 1922	CLARE SITES AND MONUMENTS RECORD OPW / UCC ARCHAEOLOGICAL CONSTRAINT MAP	DATE OF SMR 1996
----------------------------	--	---------------------






Surveyed in 1840. Revised in 1915-17. Levelled in 1890-4-5.

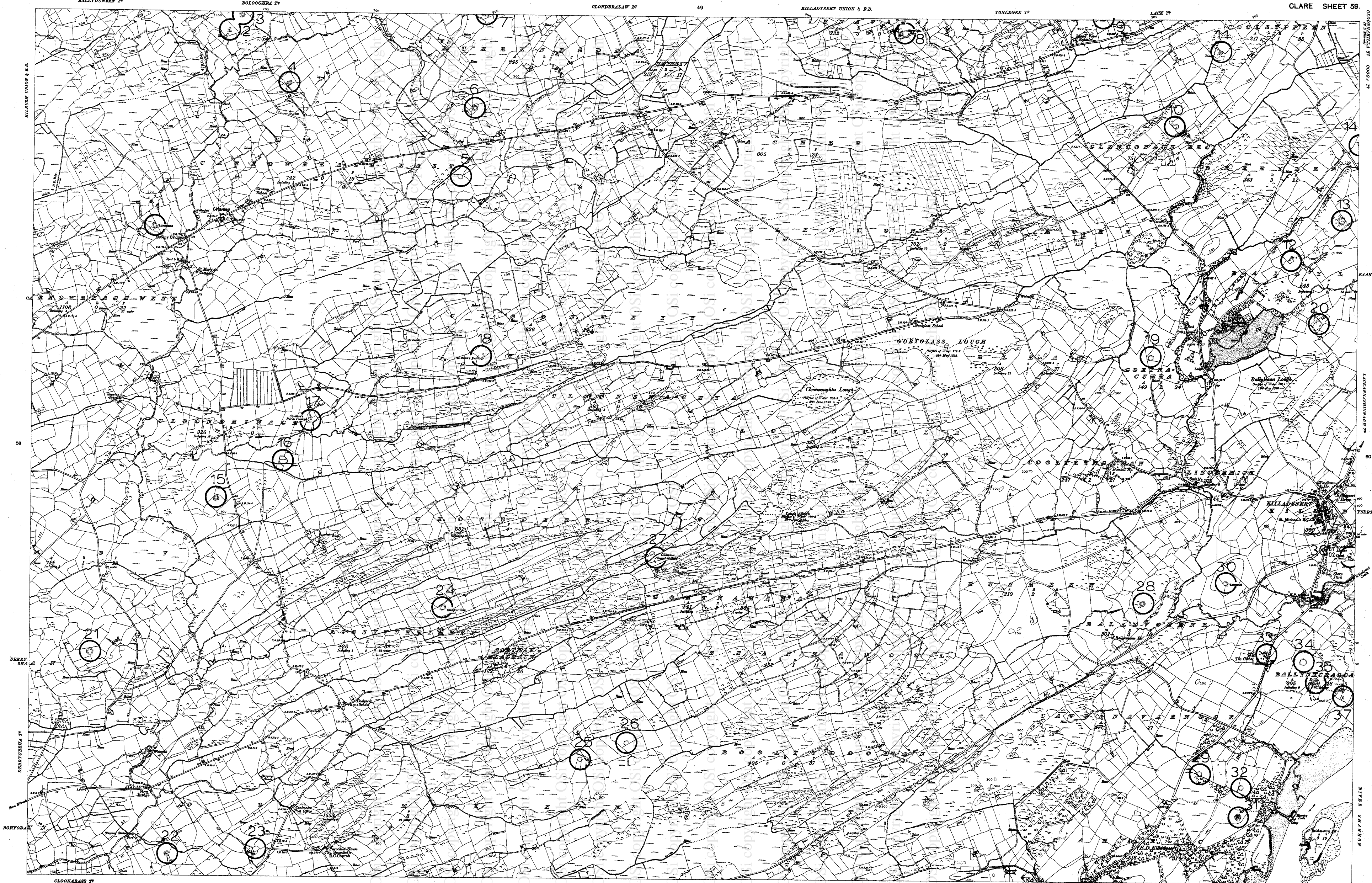
CHARACTERISTICS AND SYMBOLS

County	Townland	Figures (Scale of 1:25,000)	Station
Barony	Municipal Ward	Antiquities (Site of)	+
Road	Contour	For other information see Characteristics Sheet	

The Representation on this Map of a Road, Track, or Footpath, is no evidence of the existence of a right of way.

DATE OF OS EDITION 1923	CLARE SITES AND MONUMENTS RECORD OPW / UCC ARCHAEOLOGICAL CONSTRAINT MAP	DATE OF SMR 1996
-------------------------	--	------------------





BALLYDUNREY Tⁿ BOLOGHERA Tⁿ CLONDERALAW B^y 49 KILLADYSERT UNION & R.D. TONLEGGEE Tⁿ LACK Tⁿ CLARE SHEET 59.

CLONINGHTA LOUGH
GORTGLASS LOUGH

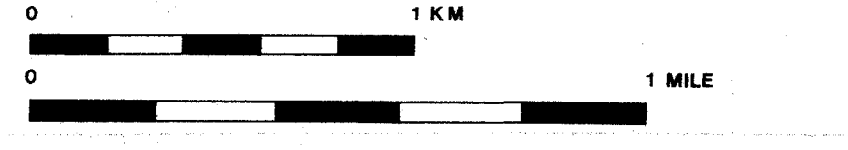
CLARE SITES AND MONUMENTS RECORD
OPW / UCC
ARCHAEOLOGICAL CONSTRAINT MAP

Surveyed in 1890. Revised in 1916/17. Levelled in 1930 & 5.

CHARACTERISTICS AND SYMBOLS	
Contour	Triangulation Station
Barony	Administrative Site
Parish	Contour
	For other information see Characteristic Sheet

The Representation on this Map of a Road, Track, or Footpath is no evidence of the existence of a right of way.

DATE OF OS EDITION 1923	CLARE SITES AND MONUMENTS RECORD OPW / UCC ARCHAEOLOGICAL CONSTRAINT MAP	DATE OF SMR 1996
-------------------------	--	------------------






Surveyed in 1840. Revised in 1917-18. Levelled in 1890.

CHARACTERISTICS AND SYMBOLS		
Contour	Townland	Trigonometrical Station
Roadway	Municipal Ward	Antiquarian (Site of)
Perch	Centours	For other information see Characteristic Sheet

The Representation on this Map of a Road, Track, or Footpath is no evidence of the existence of a right of way.

DATE OF OS EDITION 1922	CLARE SITES AND MONUMENTS RECORD OPW / UCC ARCHAEOLOGICAL CONSTRAINT MAP	DATE OF SMR 1996
-------------------------	--	------------------






Revised in 1951. Levels raised in 1952.

CHARACTERISTICS AND SYMBOLS

County	Ward (where not coincident with other boundaries)	Antiquities (see 4-5)
Barony	County Borough, Borough, Urban	Trigonometrical Station
Parish (of Civil Parish, Barony, & 1000 acre)	District & Town	Electricity Transmission Lines
Townland	When not coincident with other boundaries	Contour

The representation on this Map of a Road, Track, or Footpath, is not evidence of the existence of a right of way.
For other symbols see Table of Characteristics: 1:10,560 scale.

DATE OF OS EDITION 1952	CLARE SITES AND MONUMENTS RECORD OPW / UCC ARCHAEOLOGICAL CONSTRAINT MAP	DATE OF SMR 1996
-------------------------	--	------------------






Surveyed on 1866. Revised in 1915. Levelled in 1921-24.

CHARACTERISTICS AND SYMBOLS		
Group	Ironland	Trigonometrical Station
Range	Municipal Ward	Antiquarian Site
Bank	Contour	For other information see Characteristics Sheet

The Representation on this Map of a Road, Track, or Footpath is no evidence of the existence of a right of way.

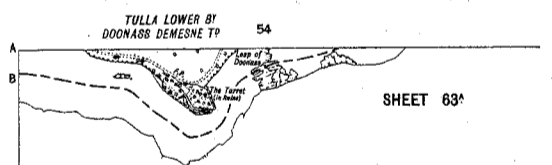
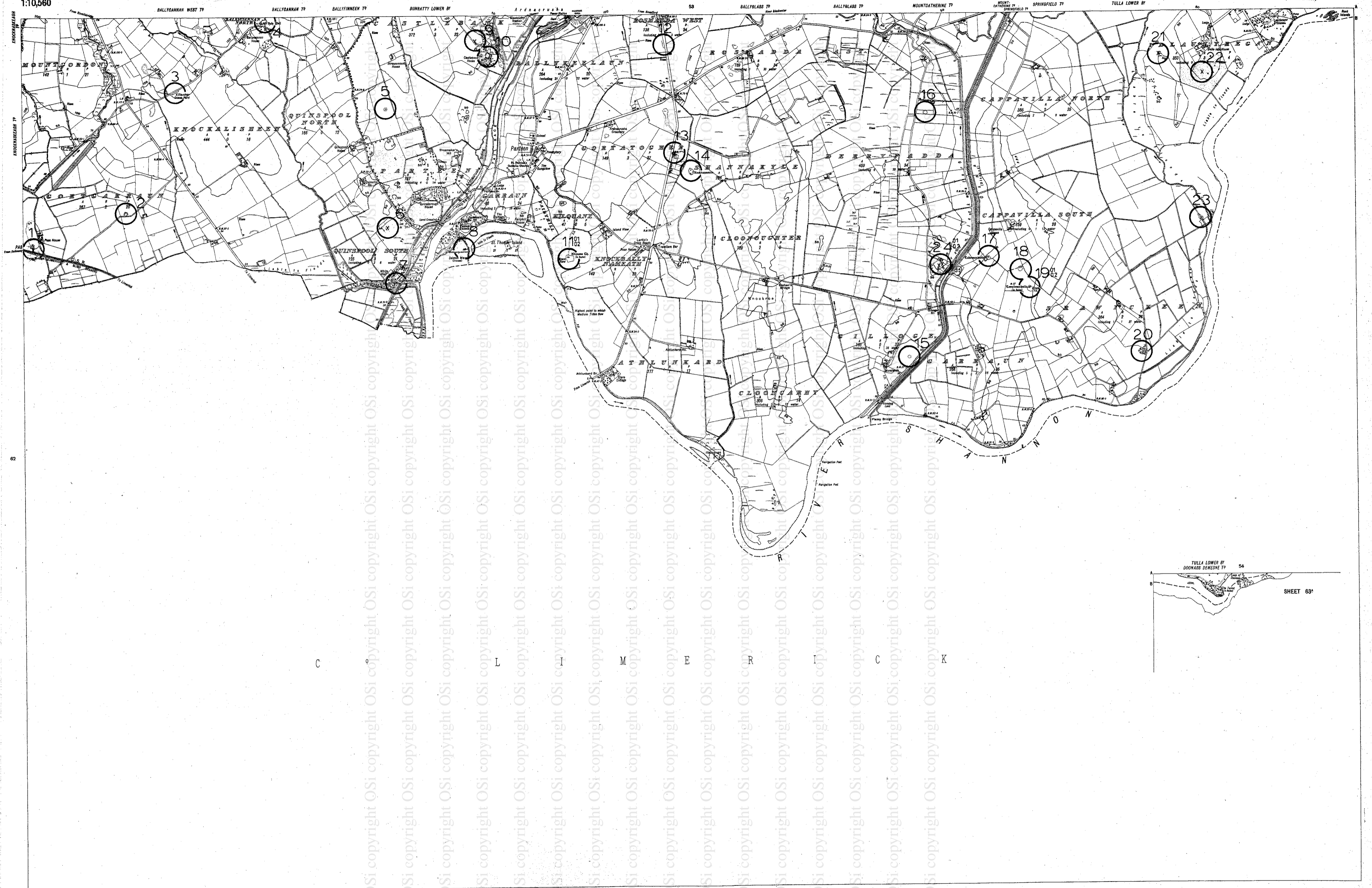
DATE OF OS EDITION 1922	CLARE SITES AND MONUMENTS RECORD OPW / UCC ARCHAEOLOGICAL CONSTRAINT MAP	DATE OF SMR 1996
-------------------------	--	------------------



1:10,560

PARTEEN

CLARE SHEET 63 & 63A
(revision of 1989)




Copyright © 1996. Revised in 1996.
Copyright © 1989-92. Crown revised in 1989-92.

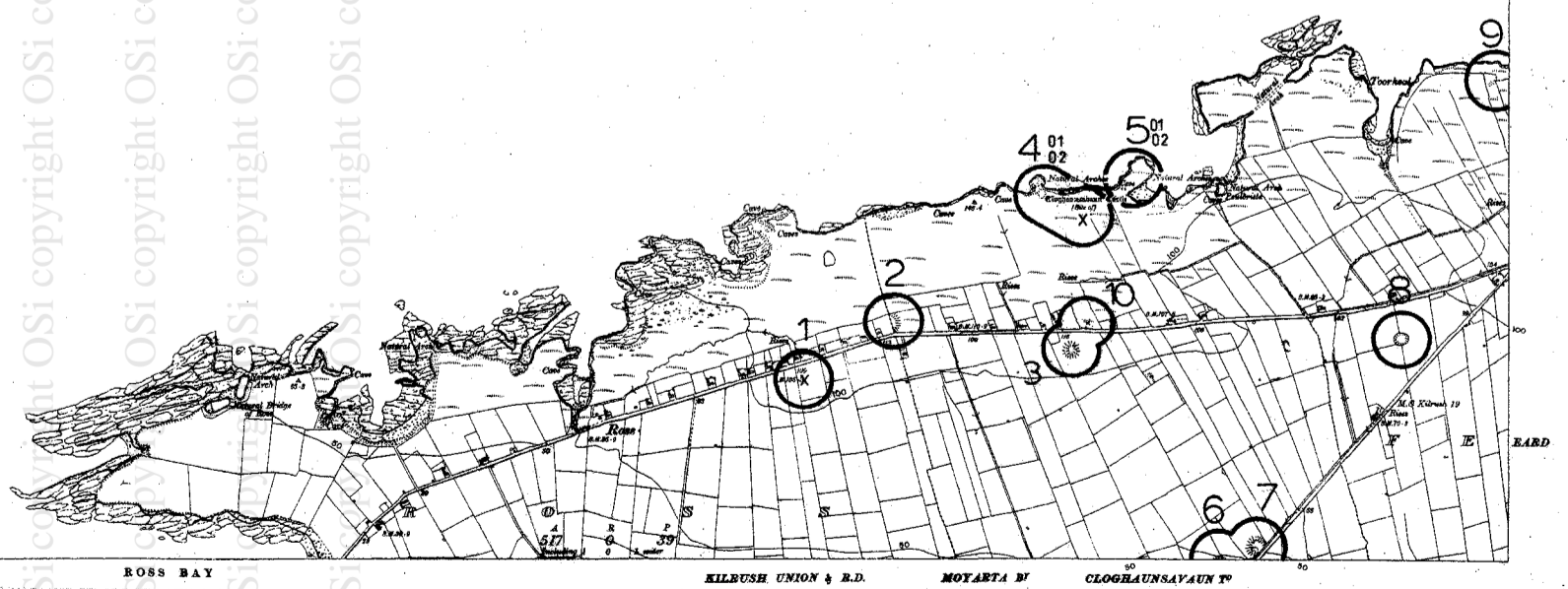
CHARACTERISTICS AND SYMBOLS		
County	Townland	Trigonometrical Station
Barony	Municipal Ward	Antiquities
Parish	Quarters	Antiquities (new)

The representation on this Map of a Road, Track, or Footpath, is not evidence of the existence of a right of way.
For other symbols see Table of Characteristics 1:10,560 scale.

DATE OF OS EDITION 1939	CLARE SITES AND MONUMENTS RECORD OPW / UCC ARCHAEOLOGICAL CONSTRAINT MAP	DATE OF SMR 1996
----------------------------	--	---------------------



A T L A N T I C O C E A N



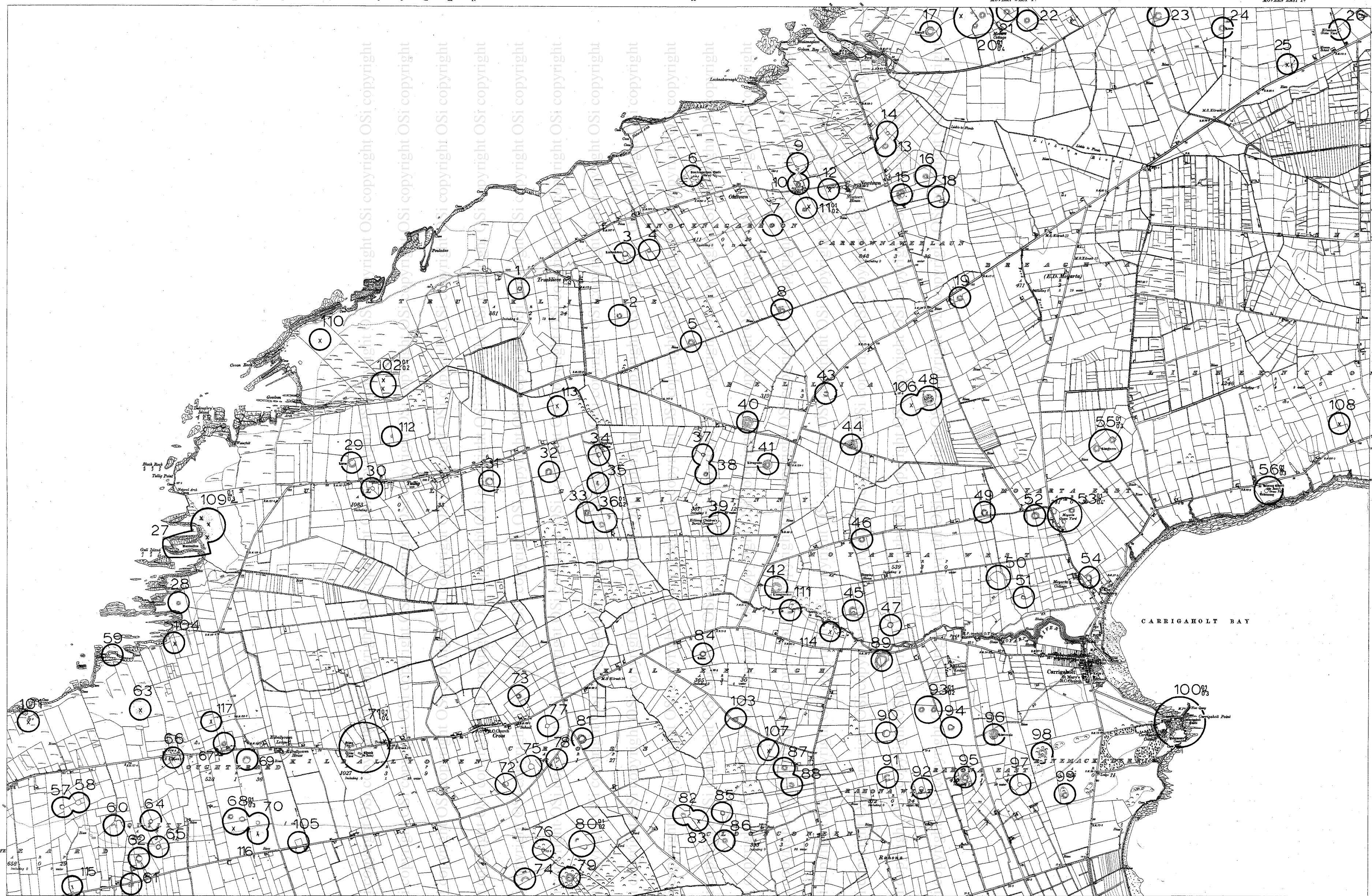
Surveyed in 1840. Revised in 1885. Levelled in 1894.

CHARACTERISTICS AND SYMBOLS		
Contour	Triangulation Station	Abandonment (Site of)
Railway	Municipal Ward	Contour
Drain		

The Representation on this Map of a Road, Track, or Footpath is no evidence of the existence of a right of way.

DATE OF OS EDITION 1922	CLARE SITES AND MONUMENTS RECORD OPW / UCC ARCHAEOLOGICAL CONSTRAINT MAP	DATE OF SMR 1996
-------------------------	--	------------------





Surveyed in 1840 Revised in 1913-18


CHARACTERISTICS AND SYMBOLS

County	Ward (when not coincident with other boundaries)	Antiquities (See 414)	Foot
Borough	County Borough, Borough, Urban	Engineering Station	▲
Parish (in Co. Wick, Done & Wick only)	District & Town	Electricity Transmission Lines	—
Townland	When not coincident with other boundaries	Contours	—

The representation on this Map of a Road, Track, or Footpath, is not evidence of the existence of a right of way. For other symbols see Table of Characteristics: 1:10,560 scale.

NOTE: UNAUTHORISED REPRODUCTION INFRINGES STATE COPYRIGHT.

DATE OF OS EDITION 1922	CLARE SITES AND MONUMENTS RECORD OPW / UCC ARCHAEOLOGICAL CONSTRAINT MAP	DATE OF SMR 1996
-------------------------	--	------------------



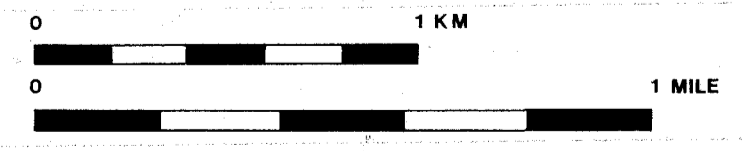


Surveyed in 1840. Revised in 1917-18. Levelled in 1894

CHARACTERISTICS AND SYMBOLS		
County	Townland	Trigonometrical Station
Barony	Municipal Ward	Archeological Site of
Parish	Contour	First

The Representation on this Map of a Road, Track, or Footpath, is no evidence of the existence of a right of way.

DATE OF OS EDITION 1922	CLARE SITES AND MONUMENTS RECORD OPW / UCC ARCHAEOLOGICAL CONSTRAINT MAP	DATE OF SMR 1996
-------------------------------	--	------------------------






Surveyed in 1840. Revised in 1873. Levelled in 1890-5.

CHARACTERISTICS AND SYMBOLS			
Contour	Irish Land	Trigonometrical Station	▲
Barrow	Municipal Ward	Antiquities (Site of)	+
Track	Centour	For other information see Characteristic Sheet	□

The representation on this Map of a Boundary or Topography is evidence of the existence of a right of way.

DATE OF OS EDITION 1923	CLARE SITES AND MONUMENTS RECORD OPW / UCC ARCHAEOLOGICAL CONSTRAINT MAP	DATE OF SMR 1996
----------------------------	--	---------------------





Surveyed in 1840 Revised in 1917 Levelled in 1880-2


CHARACTERISTICS AND SYMBOLS

County	Ward (when not coincident with other boundaries)	Antiquities (see 41-43)
Borough	County Borough, Borough, Urban	Triangulation Station
Parish (in Co. Dub., see A.U.D. 41-43)	District & Town	Electricity Transmission Lines
Townland	When not coincident with other boundaries	Contours

The representation on this Map of a Road, Track, or Footpath, is not evidence of the existence of a right of way. For other symbols see Table of Characteristics: 1:10,560 scale.

NOTE - UNAUTHORISED REPRODUCTION INFRINGES STATE COPYRIGHT.

DATE OF OS EDITION 1922	CLARE SITES AND MONUMENTS RECORD OPW / UCC ARCHAEOLOGICAL CONSTRAINT MAP	DATE OF SMR 1996
-------------------------	--	------------------






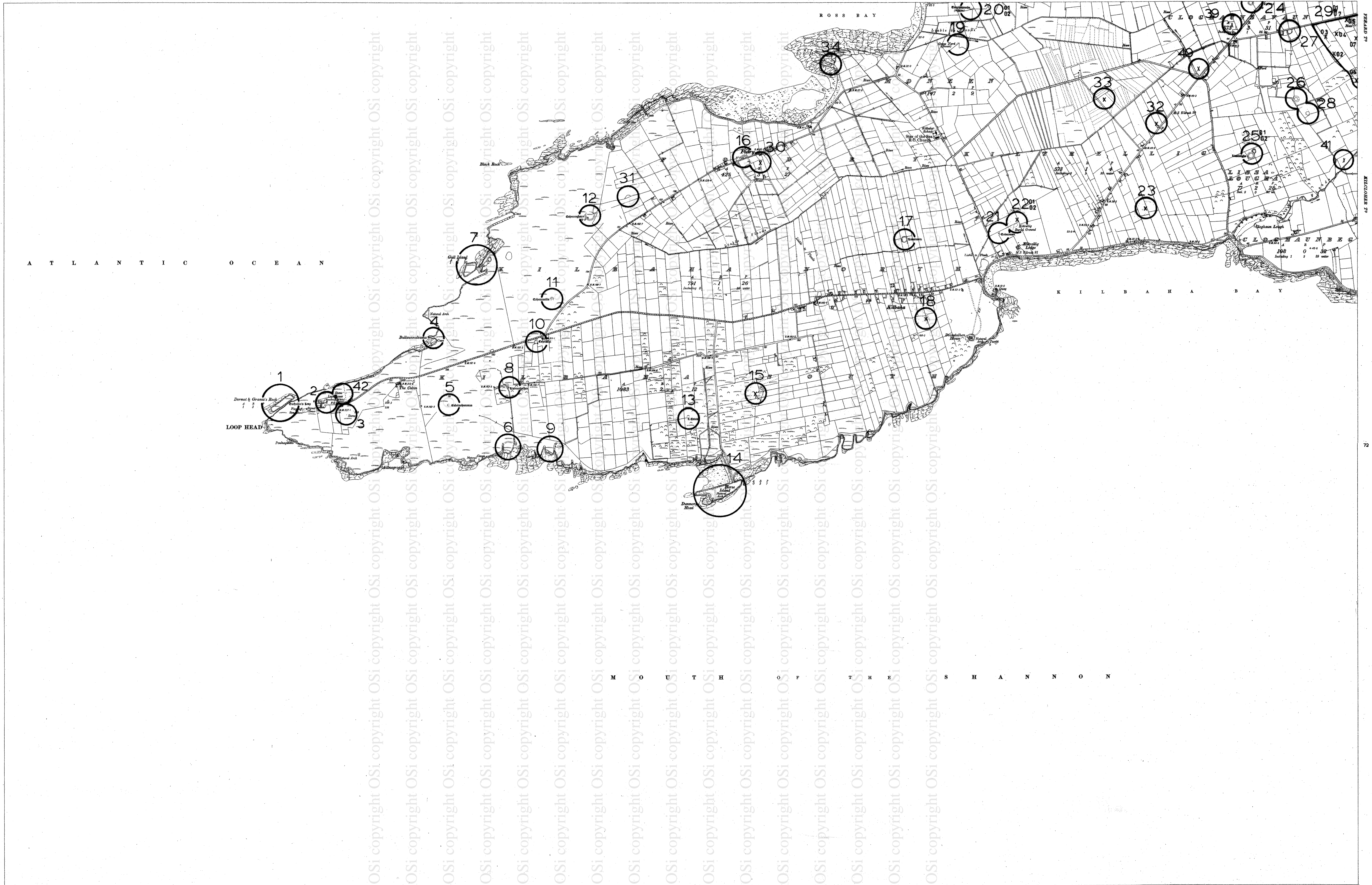
Surveyed in 1840. Revised in 1917. Levelled in 1895.

CHARACTERISTICS AND SYMBOLS		
Contour	Irregular	Triangulation Station
Drainage	Municipal Ward	Antiquarian (Site of)
Height	Contour	For other information see Characteristic Sheet

The Representation on the Map of a Road, Track, or Footpath is no evidence of the existence of a right of way.

DATE OF OS EDITION 1923	CLARE SITES AND MONUMENTS RECORD OPW / UCC ARCHAEOLOGICAL CONSTRAINT MAP	DATE OF SMR 1996
-------------------------	--	------------------





A T L A N T I C O C E A N

K I L T U B A H A B A Y


LOOP HEAD

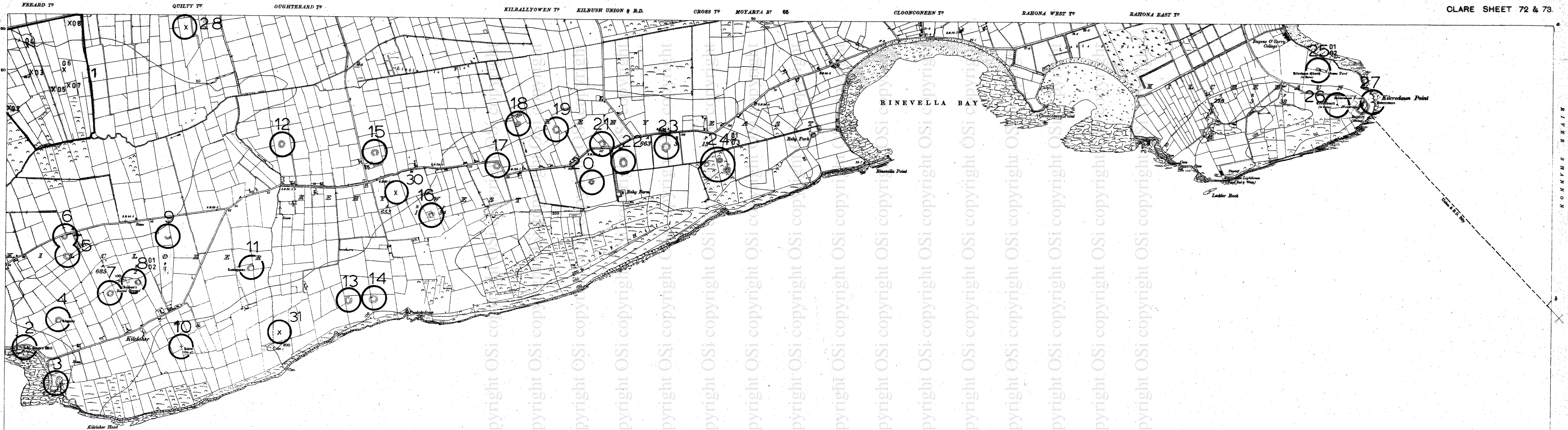
M O U T H O F T H E S H A N N O N

CHARACTERISTICS AND SYMBOLS		
County	Ward (when not coincident with other boundaries)	Antiquaries (See 41-5)
Borough	County Borough, Borough, Urban	Trigonometrical Station
Parish (in Co. Dub., Ros., & U.S. only)	District & Town	Electricity Transmission Lines
Townland	When not coincident with other boundaries	

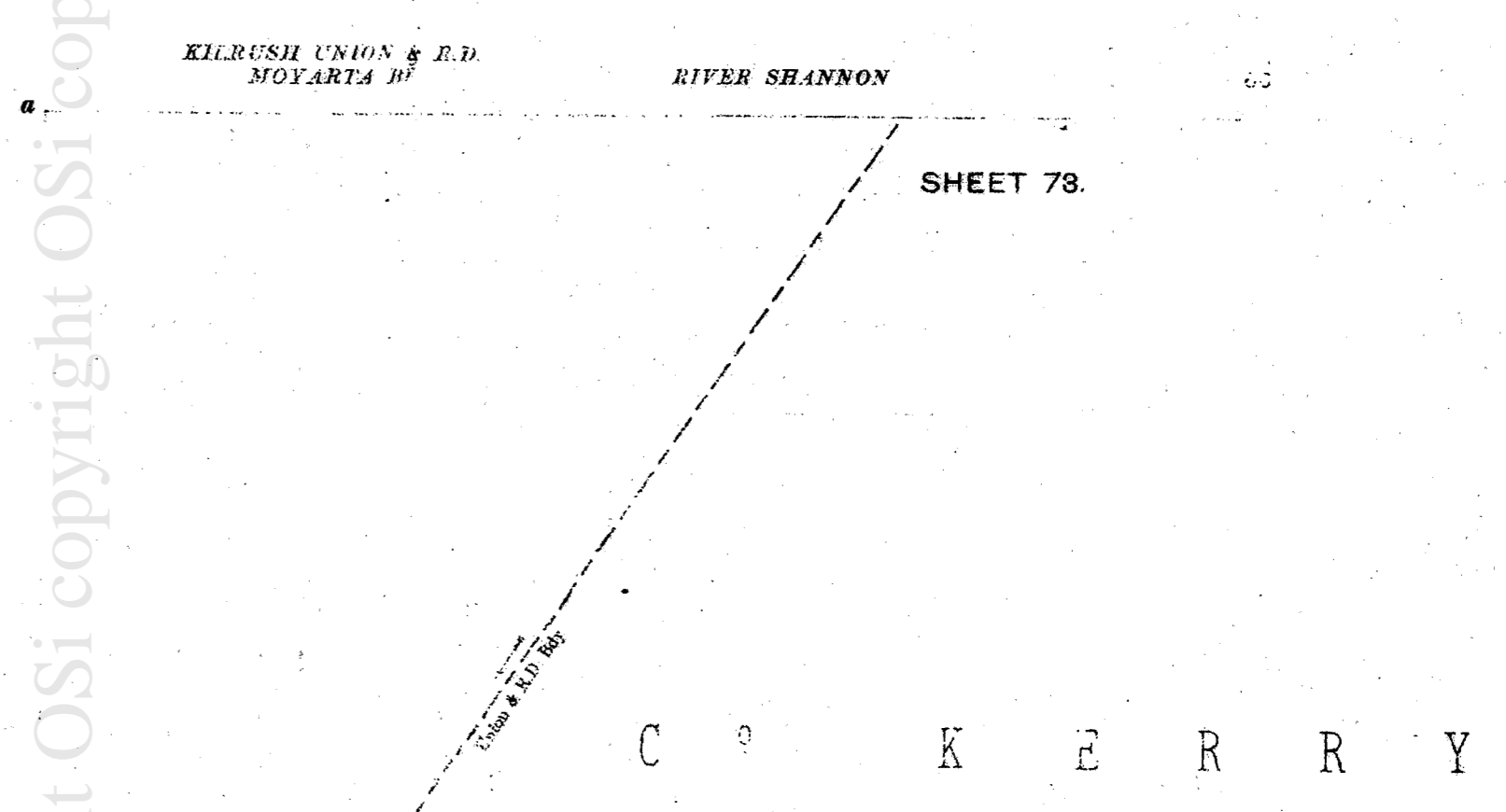
The representation on this Map of a Road, Track, or Footpath, is not evidence of the existence of a right of way. For other symbols see Table of Characteristics: 1:10,560 scale. NOTE - UNAUTHORISED REPRODUCTION INFRINGES STATE COPYRIGHT.

DATE OF OS EDITION 1922	CLARE SITES AND MONUMENTS RECORD OPW / UCC ARCHAEOLOGICAL CONSTRAINT MAP	DATE OF SMR 1996
-------------------------	--	------------------





M O U T H O F T H E S H A N N O N



A T L A N T I C O C E A N


K O R N Y S W A T E R

Surveyed in 1840. Revised in 1918. Levelled in 1894-5.

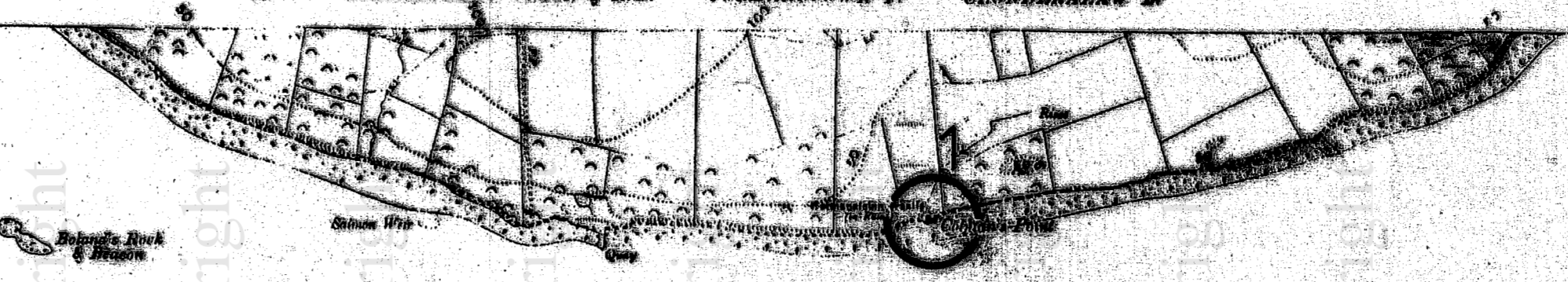
CHARACTERISTICS AND SYMBOLS		
Contour	Downland	Trigonometrical Station
Barrow	Municipal Wards	Antiquities (Site of)
Field	Centours	For other information see Characteristics Sheet

The Representation on this Map of a Road, Track or Footpath, is no evidence of the existence of a right of way

DATE OF EDITION 1922	CLARE SITES AND MONUMENTS RECORD OPW / UCC ARCHAEOLOGICAL CONSTRAINT MAP	DATE OF SMR 1996
-------------------------	--	---------------------



C O K E R R Y



R I V E R S H A N N O N

C O M M E R C I A L

Surveyed in 1890 Revised in 1922

CHARACTERISTICS AND SERVICES		
County	Township	Topographical Station
River	Municipal Ward	Authority (City or Town)
Reach	Centres	For other information see Characteristics Sheet

The representation on this Map of a Road, Trail, or Footpath is no evidence of the existence of a right of way.

DATE OF OS EDITION 1922	CLARE SITES AND MONUMENTS RECORD OPW / UCC ARCHAEOLOGICAL CONSTRAINT MAP	DATE OF SMR 1996
-------------------------	--	------------------

