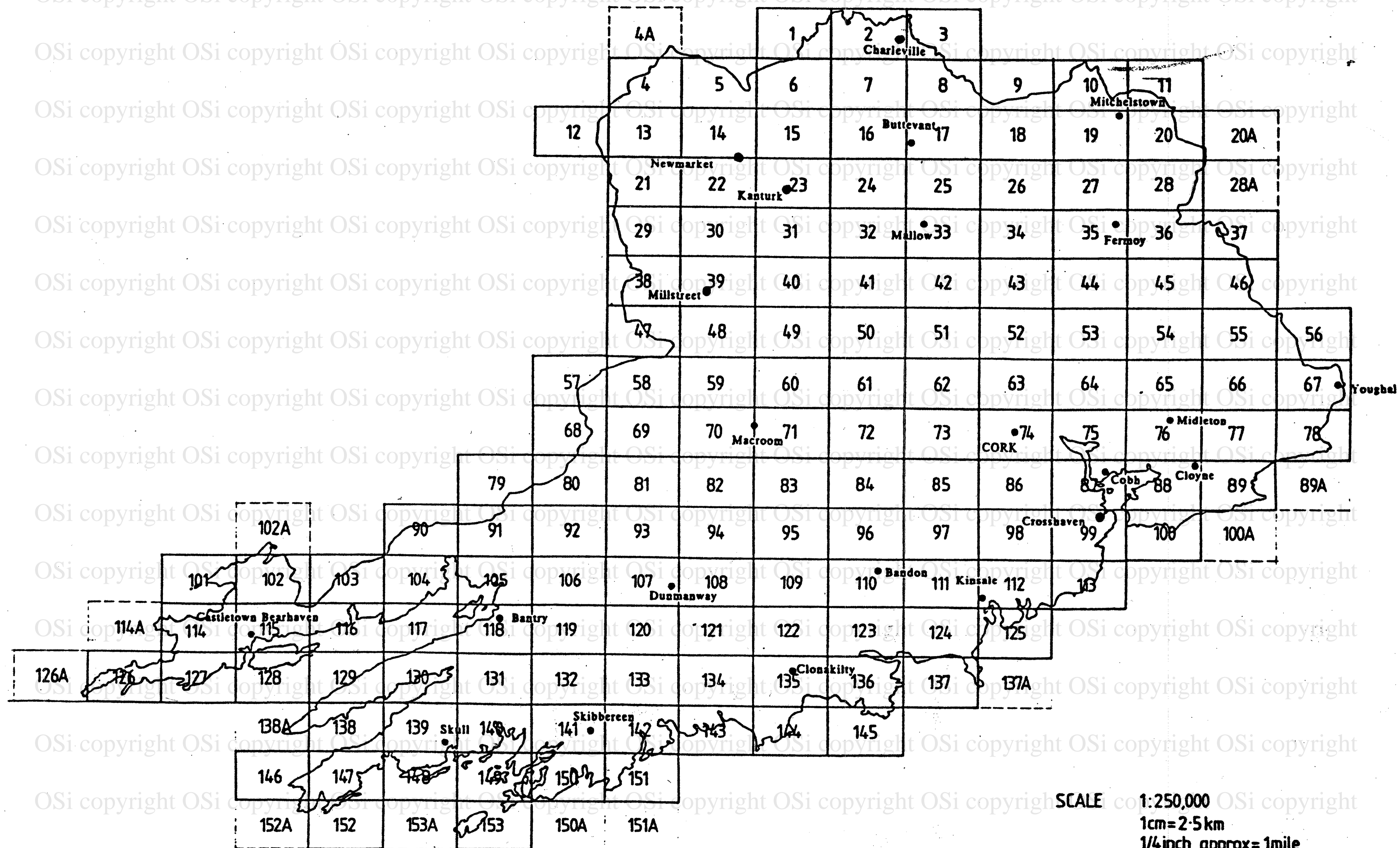


COUNTY CORK

OS 6" INDEX



C O L L I M E R I C K



Surveyed in 1941. Revised in 1952-3.
Tinted in 1990-1991. Lamb revised in 1992-3.

CHARACTERISTICS AND SYMBOLS

County	Townland	Triangulation Station	▲
Roadway	Municipal Ward	Antiquity (Site of)	+
Field	Club	For other information see Characteristics Sheet.	†

The Representation on this Map of a Road, Track, or Footpath, is no evidence of the existence of a right of way.

Sites & Monuments Record — Archaeological Constraint Map


The areas outlined on this map are designed to give the approximate location of archaeological sites and monuments. They are not to be taken as indicating their precise extent or boundaries on the ground.

Date/Edition of map:

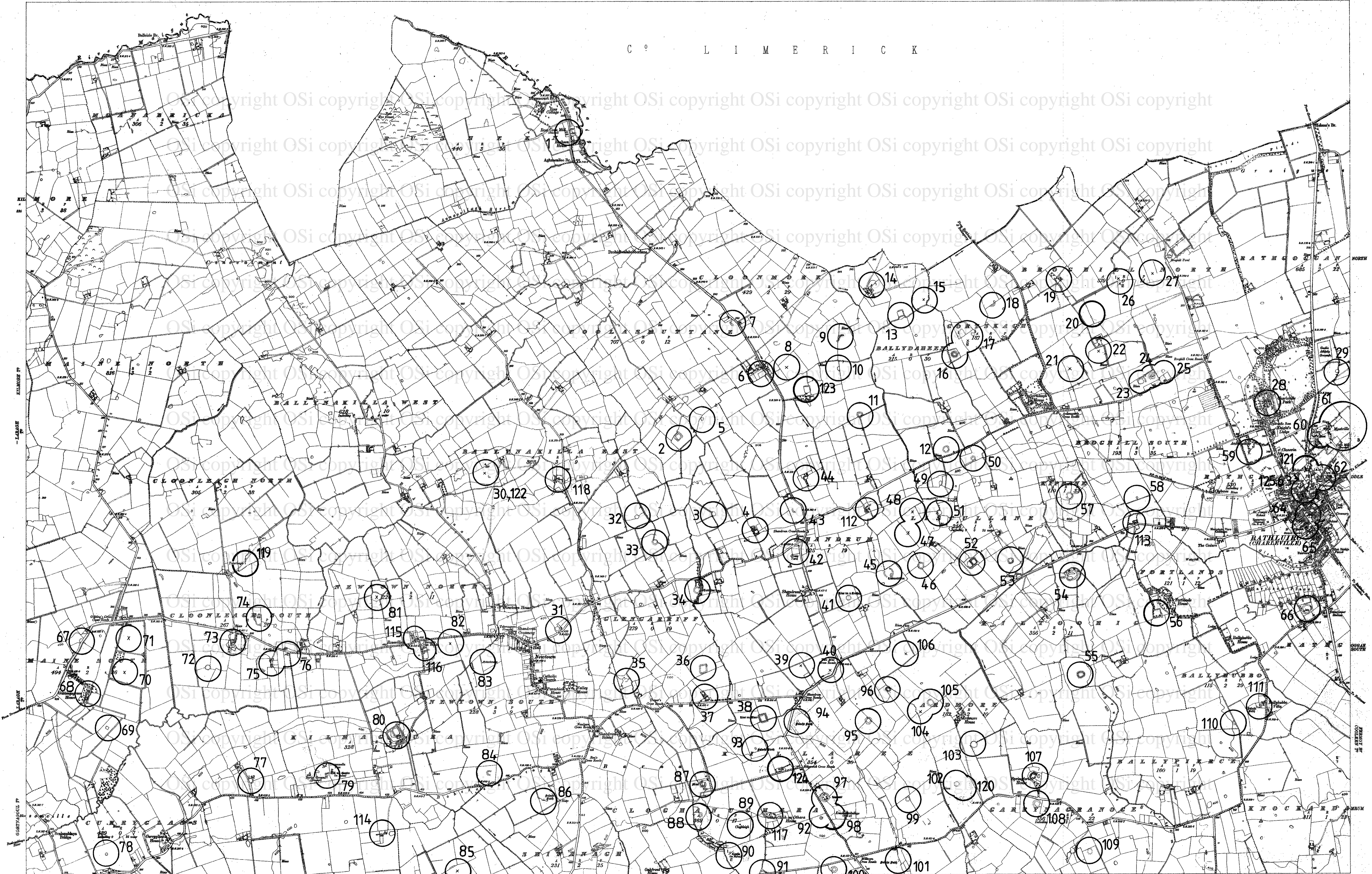
1936

Date of SMR detail:

OCTOBER 1998



C O R K



Revised in 1961. Revised in 1967.
Compiled in 1960-1961. Levels revised in 1952-3.

CHARACTERISTICS AND SYMBOLS		
Cloud	Foundry	Triangulation Station
Roadway	Municipal Works	Antiquity (Site of)
Fence	Clintons	For other information see Characteristic Sheet

The representation on this map of a Road, Track, or Footpath, is an indication of the existence of a right of way.

Sites & Monuments Record — Archaeological Constraint Map


The areas outlined on this map are designed to give the approximate location of archaeological sites and monuments. They are not to be taken as indicating their precise extent or boundaries on the ground.


Date/Edition of map:

1936

Date of SMR detail:

OCTOBER 1998





C O R K

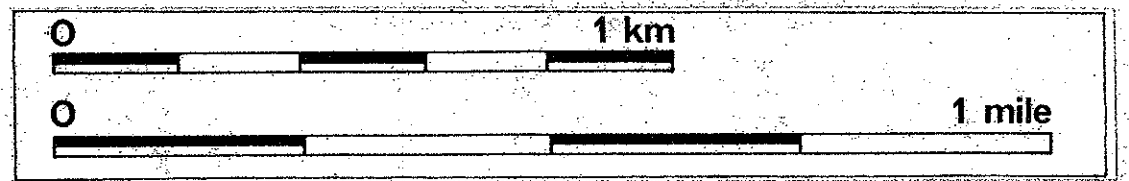
CHARACTERISTICS AND SYMBOLS.		
County	Thatched	Provisional Series
Barony	Manorial	Archaeological
Parish	Church	For other information see Characteristic Sheet.

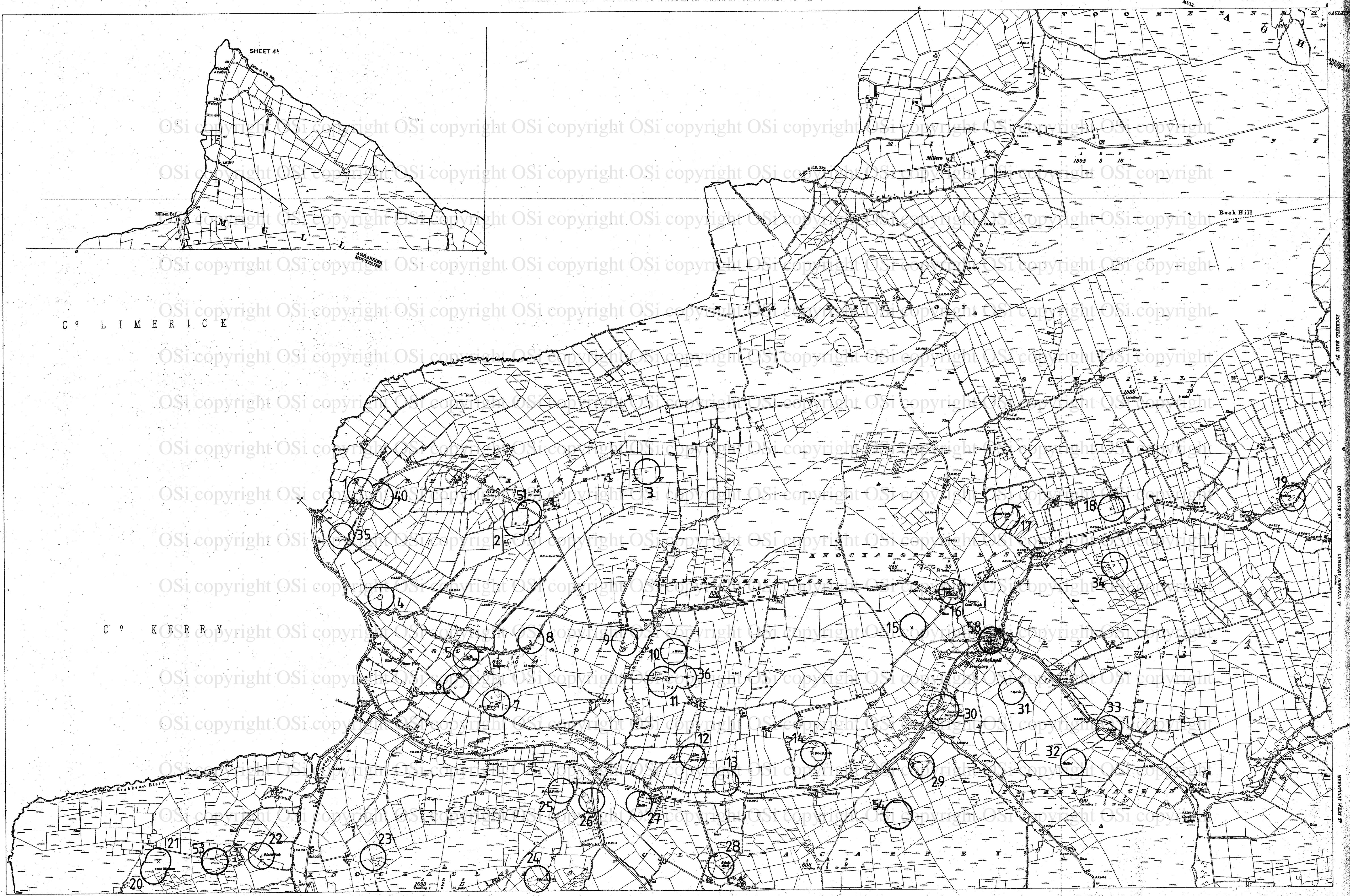
Sites & Monuments Record — Archaeological Constraint Map

Date/Edition of map: **1935**

Date of SMR detail: **OCTOBER 1998**

The areas outlined on this map are designed to give the approximate location of archaeological sites and monuments. They are not to be taken as indicating their precise extent or boundaries on the ground.





C^o LIMERICK

C^o KERRY

GLOOHYVILLA T^p

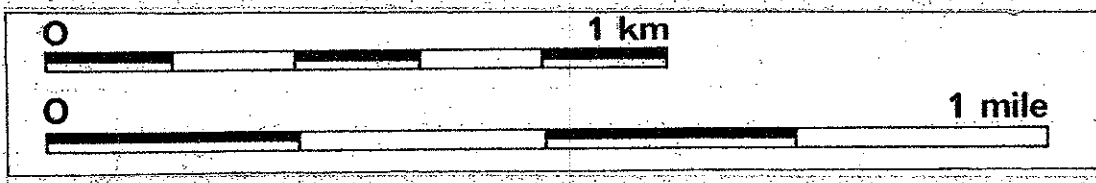
GLENNAKKEL NORTH T^p

CHARACTERISTICS AND SYMBOLS	
County	Ward (when not coincident with other boundaries)
Barony	County Borough, Borough, Urban
Parish (i.e. Co. Dub., New. & U.S. only)	District (i.e. 7-10-11)
Townland	When not coincident with other boundaries
Antiquities (See p. 2)	Trigonometrical Station
Electricity Transmission Lines	Contours

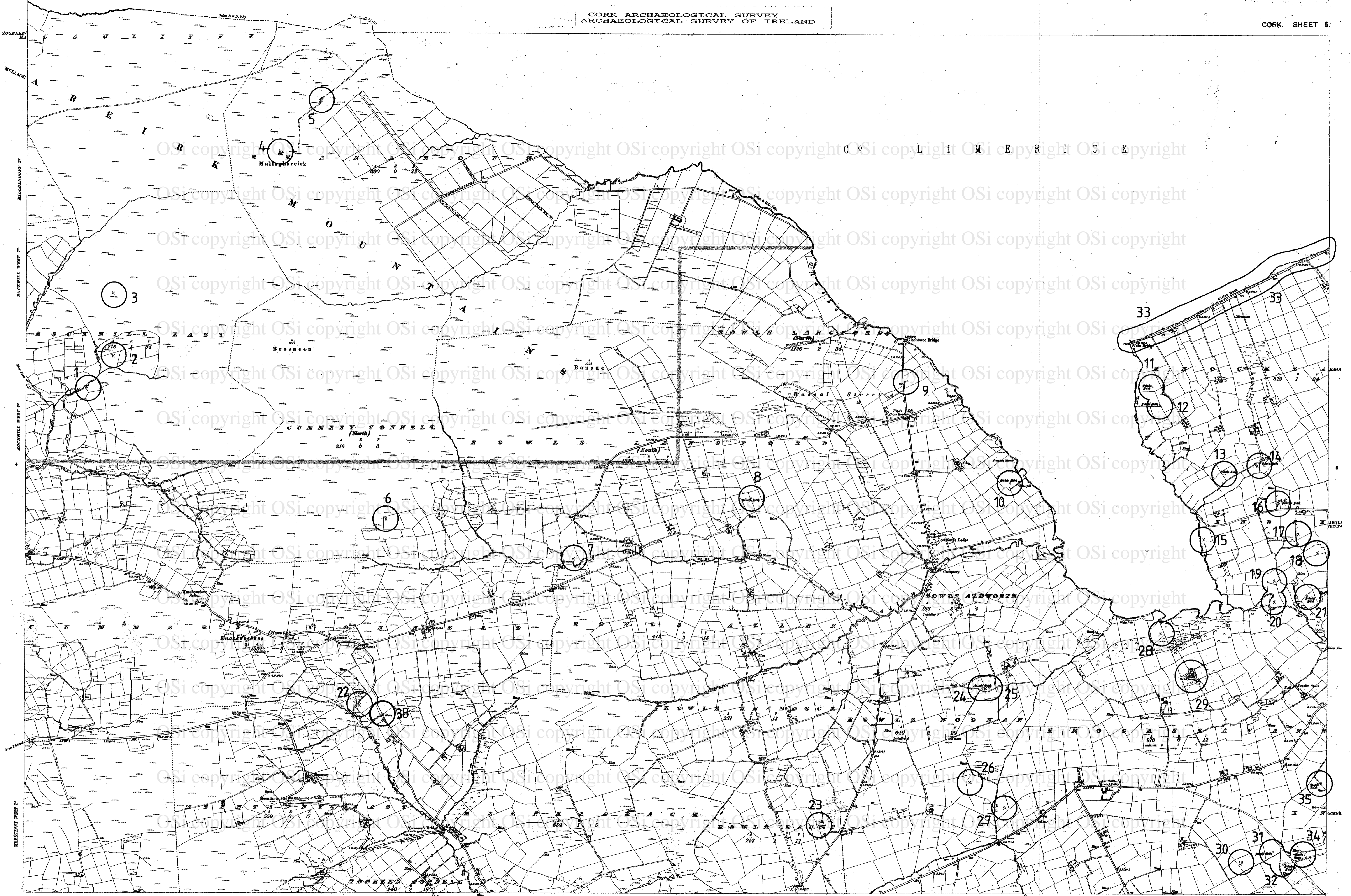
Sites & Monuments Record — Archaeological Constraint Map

The areas outlined on this map are designed to give the approximate location of archaeological sites and monuments. They are not to be taken as indicating their precise extent or boundaries on the ground.

Date/Edition of map:
1935
Date of SMR detail:
OCTOBER 1998



The representation on this Map of a Road, Track, or Footpath, is not evidence of the existence of a right of way. NOTE - UNAUTHORISED REPRODUCTION INFRINGES STATE COPYRIGHT.



Revised in 1942. Revised in 1952, with the exception of the western portion defined by a single line, which was revised in 1952. Revised in 1980-1985. Landmarks partially revised in 1985.

CHARACTERISTICS AND SYMBOLS		
County	Parish	Topographical Station
Roadway	Municipal Ward	Antiquarian (City of)
Parish	Church	For other information see Characteristics Sheet.


The Representation on this Map of a Road, Track, or Pathway, is no evidence of the existence of a right of way.

Sites & Monuments Record — Archaeological Constraint Map

The areas outlined on this map are designed to give the approximate location of archaeological sites and monuments. They are not to be taken as indicating their precise extent or boundaries on the ground.

Date/Edition of map:
1937

Date of SMR detail:
OCTOBER 1998



C O L I M E R I C K



CHARACTERISTICS AND SYMBOLS

County	Parish	Provisional Status
Barony	Municipal Ward	Authority (Stat. of)
Parish	County	For other information see Characteristics Sheet

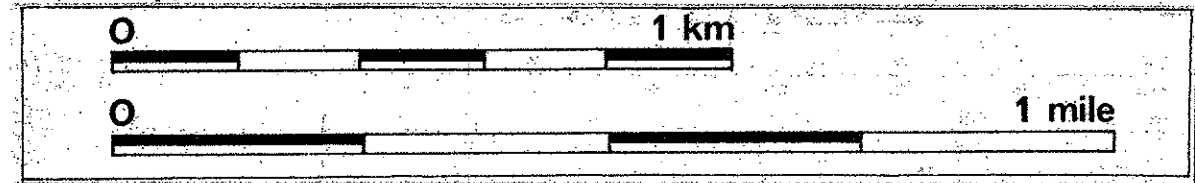
The representation on this Map of a Road, Track, or Pathway, is no evidence of the existence of a right of way.

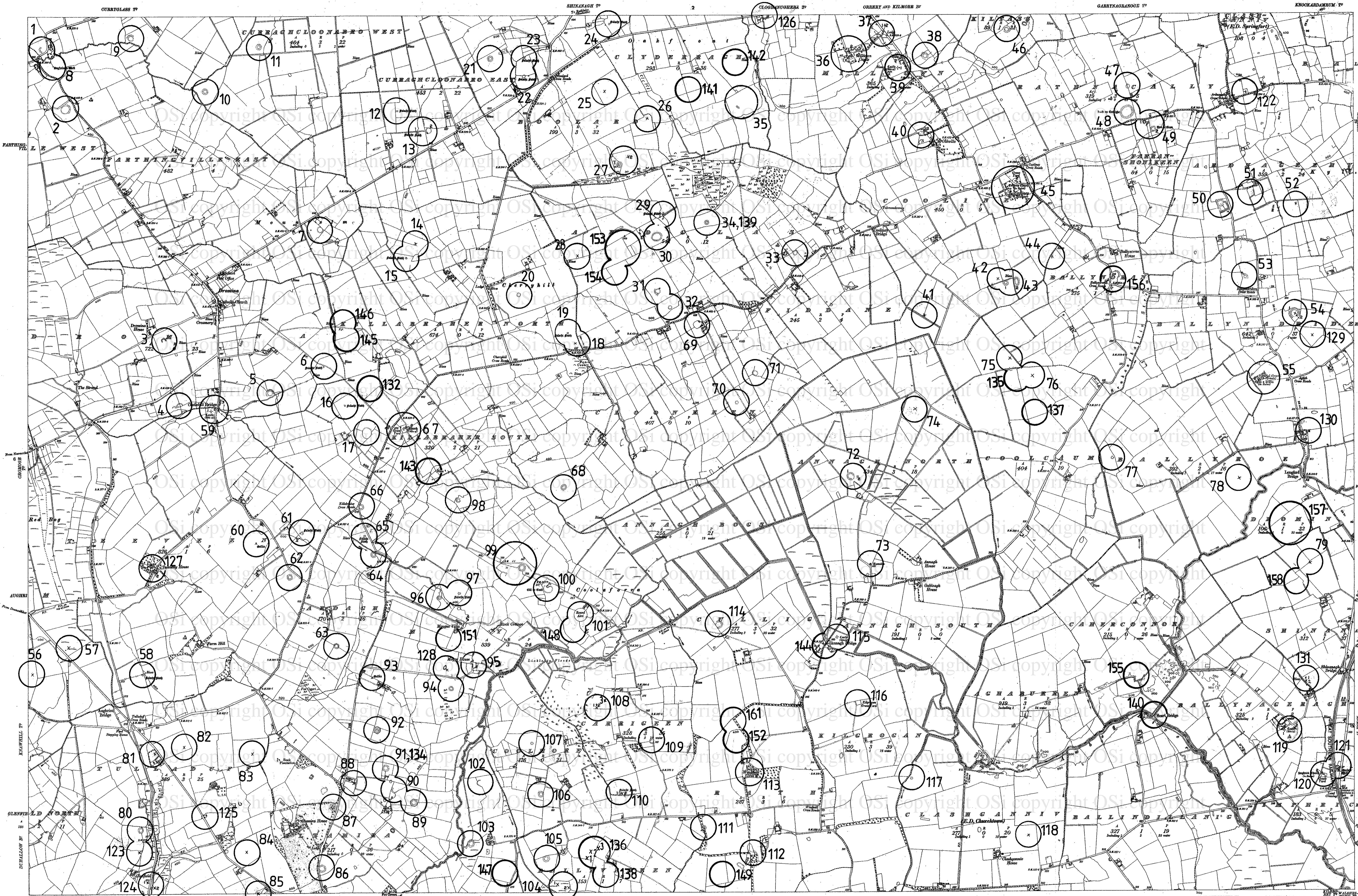
Sites & Monuments Record — Archaeological Constraint Map

The areas outlined on this map are designed to give the approximate location of archaeological sites and monuments. They are not to be taken as indicating their precise extent or boundaries on the ground.

Date/Edition of map:
1937

Date of SMR detail:
OCTOBER 1998




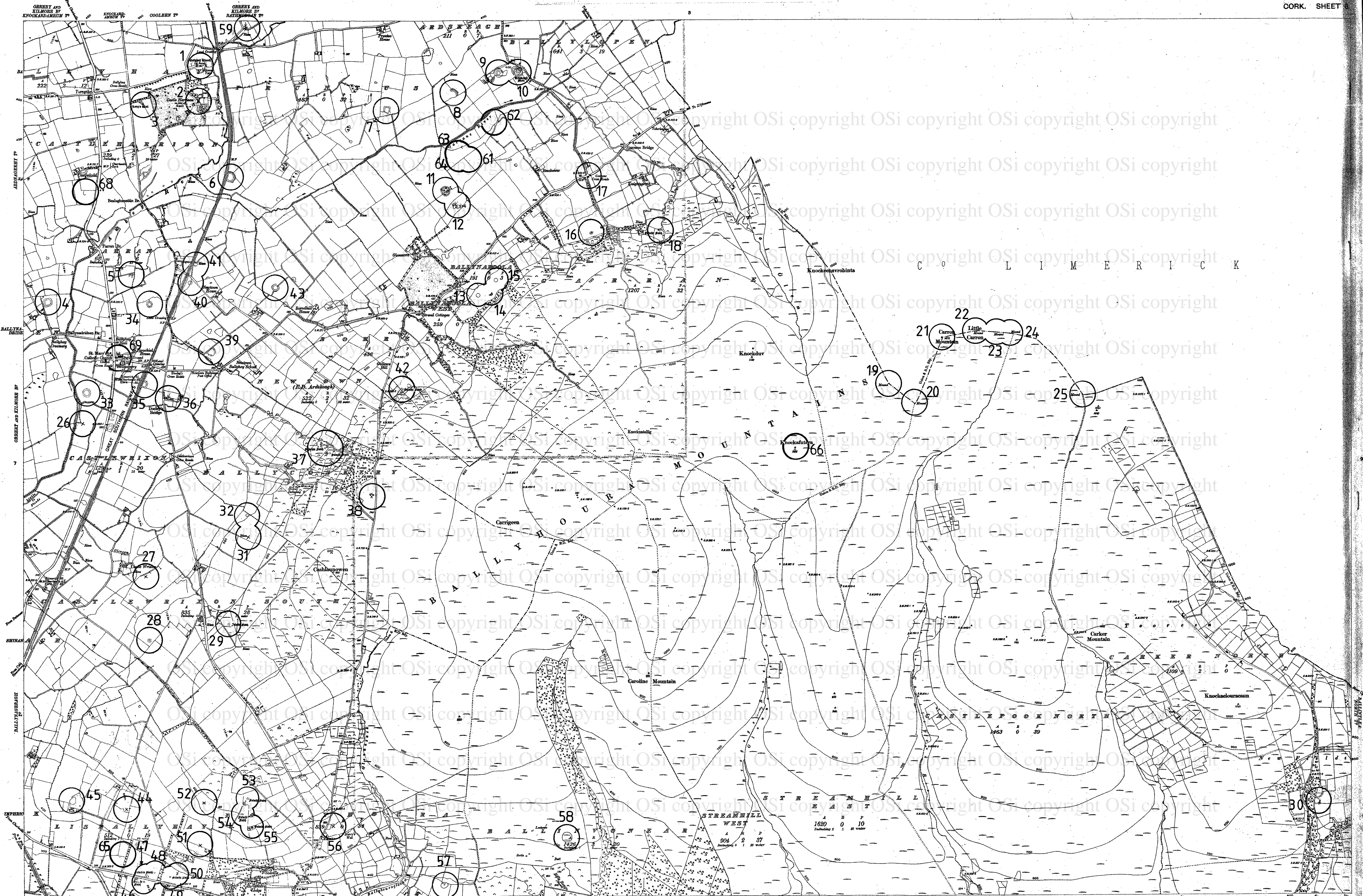


CHARACTERISTICS AND SYMBOLS		
County	-----	Trigonometrical Station
Townland	-----	Adjoining (Site of)
Barony	-----	County
Parish	-----	For other information see Characteristics Sheet

Sites & Monuments Record — Archaeological Constraint Map
The areas outlined on this map are designed to give the approximate location of archaeological sites and monuments. They are not to be taken as indicating their precise extent or boundaries on the ground.

Date/Edition of map:
1936
Date of SMR detail:
OCTOBER 1998





Revised in 1998, based on 1993, with the completion of the eastern portion
 signed by a single hand, which was revised in 1998
 Revised in 2001-2002. Each particular revised in 2002.

CHARACTERISTICS AND SYMBOLS

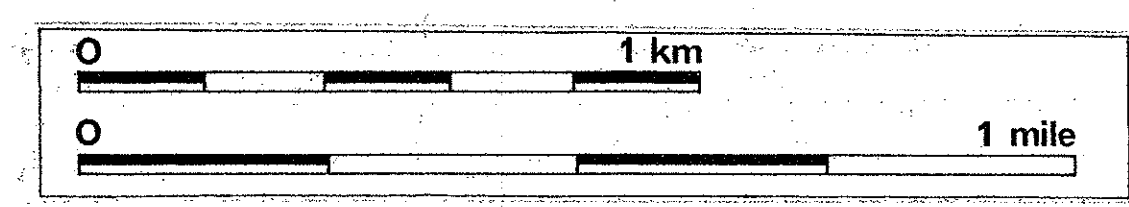
County	Parish	Manorial Work	Trigonometrical Station	Antiquary (Site of)	▲
Barony	Manorial Work	Contours	▲	▲	▲
▲	▲	▲	▲	▲	▲

The Representation in this Map of a Bank, Track, or Footpath, is no evidence of the location of a right of way.

Sites & Monuments Record — Archaeological Constraint Map

The areas outlined on this map are designed to give the approximate location of archaeological sites and monuments. They are not to be taken as indicating their precise extent or boundaries on the ground.

Date/Edition of map:
1937
 Date of SMR detail:
OCTOBER 1998





MALLOW UNION & E.D. BALLINTLEA NORTH T. FERMOY B. BALLINTLEA SOUTH T. CRAIG UPPER T. BALLYGUYROE NORTH T.

CHARACTERISTICS AND SYMBOLS


County	Townland	Triangulation Station	+	1211
Barony	Municipal Ward	Antiquities (See G.)		
Parish	Church	For other information see Characteristics Sheet.		

The Representation on this Map of a Road, Street, or Footpath, is no evidence of the existence of a right of way.

Sites & Monuments Record — Archaeological Constraint Map

The areas outlined on this map are designed to give the approximate location of archaeological sites and monuments. They are not to be taken as indicating their precise extent or boundaries on the ground.

Date/edition of map:
1935
Date of SMR detail:
OCTOBER 1998



C O R K



BALLYFURDANE T^W
Surveyed in 1861. Revised in 1912 &
London in 1928-1932. Contour revised in 1932.

CHARACTERISTICS AND SYMBOLS.

County	Townland	Topographical Station
Barony	Municipal Ward	Antiquities (Site of)
Parish	Church	For other information see Characteristics Sheet.


The Representation on this Map of a Road, Track, or Pathway, is an admission of the existence of a right of way.

Sites & Monuments Record — Archaeological Constraint Map

Date/Revision of map:
1936

Date of SMR detail:
OCTOBER 1998

The areas outlined on this map are designed to give the approximate location of archaeological sites and monuments. They are not to be taken as indicating their precise extent or boundaries on the ground.





Revised to 1981.2. Reissued to 1982.
Revised to 1989.4. Reissued to 1993.

CHARACTERISTICS AND SYMBOLS		
County	-----	Diocesan/Statistical
Townland	-----	Authority (S.M.A.)
Municipal Ward	-----	Other
Parish	-----	For other information see Characteristics Sheet.

The Representation on this Map of a Road, Track, or Proposed, is an evidence of the existence of a right of way.

Sites & Monuments Record - Archaeological Constraint Map


The areas outlined on this map are designed to give the approximate location of archaeological sites and monuments. They are not to be taken as indicating their precise extent or boundaries on the ground.

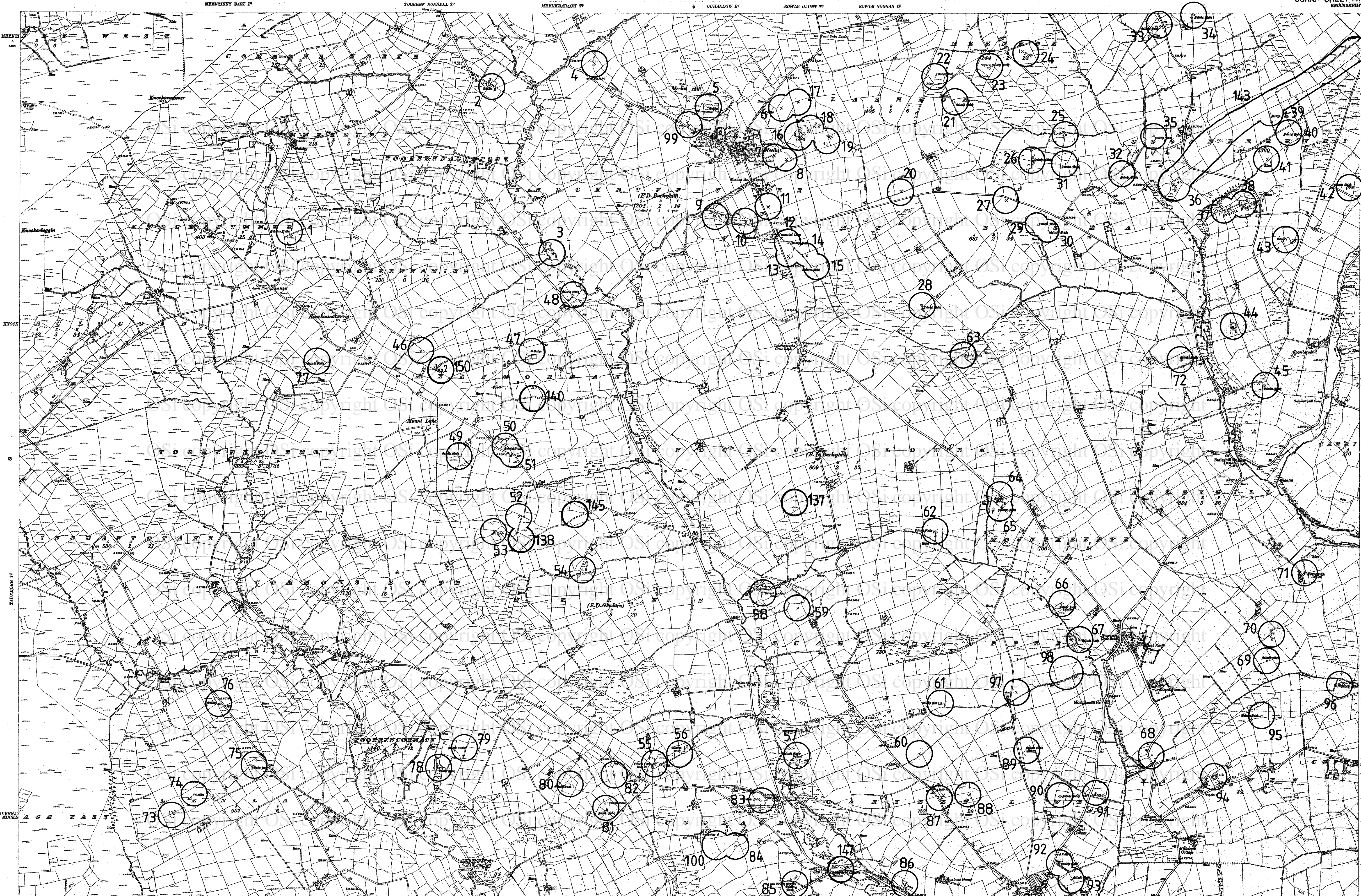
Date/Edition of map:

1936

Date of SMR detail:

OCTOBER 1998





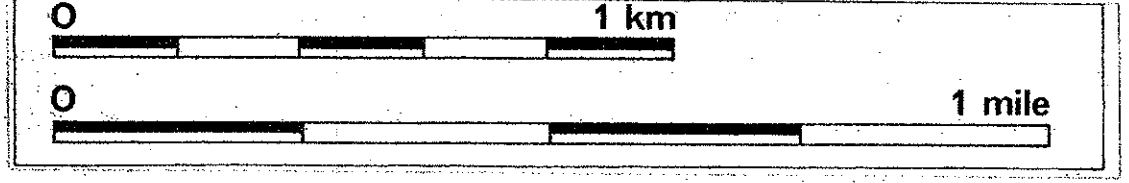
Revised in 1965. Revised in 1998.
Licensed in 2004. Last revised in 2002.

CHARACTERISTICS AND SYMBOLS	
County	-----
Townland	-----
Municipal Ward	-----
Parish	-----
Topographical Station	△
Antiquity (Site of)	+
For other information see Characteristics Sheet.	

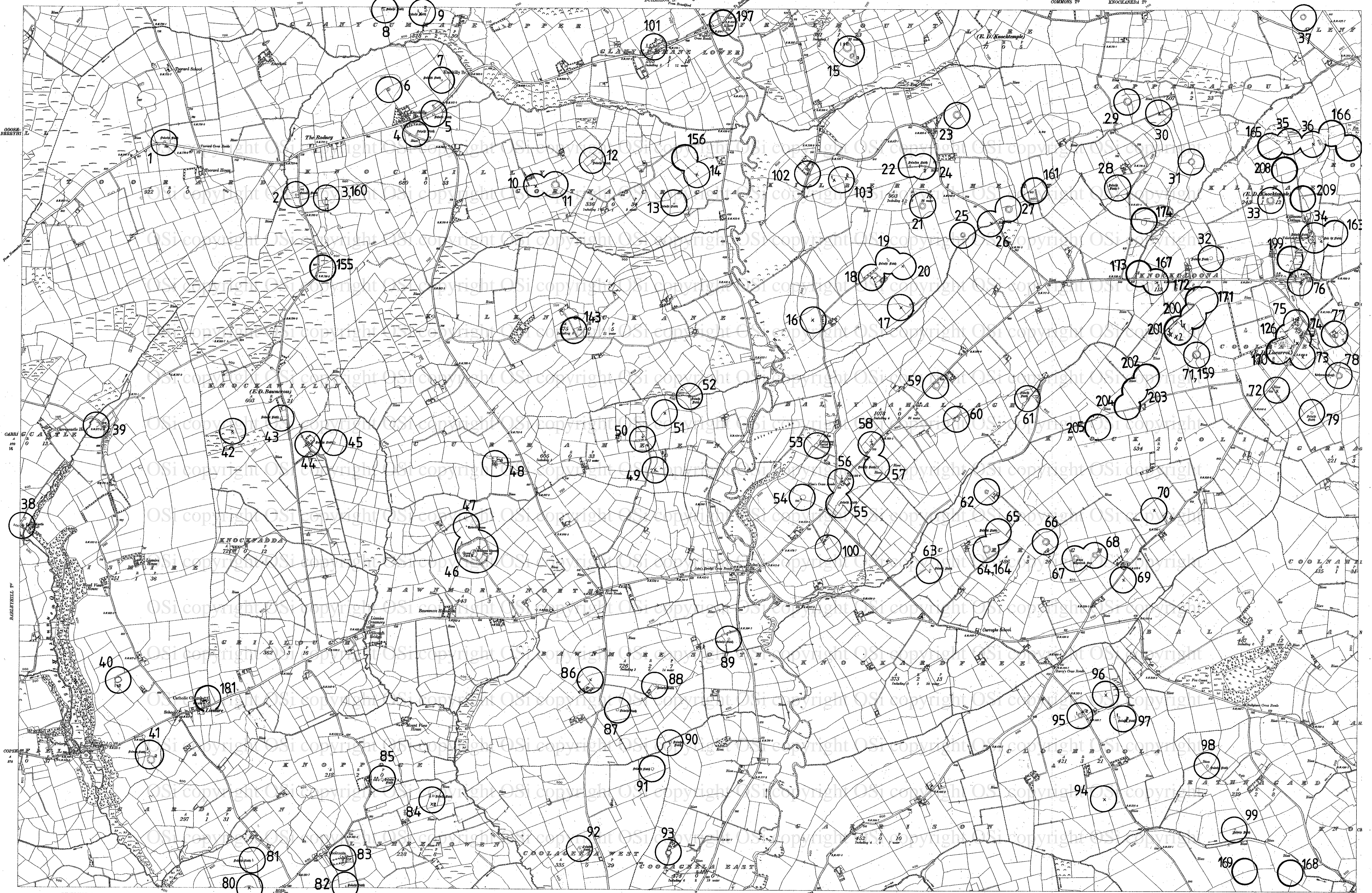
Sites & Monuments Record — Archaeological Constraint Map

The areas outlined on this map are designed to give the approximate location of archaeological sites and monuments. They are not to be taken as indicating their precise extent or boundaries on the ground.

Date/Edition of map:
1936
Date of SMR detail:
OCTOBER 1998



2-01. DUBLIN T^W (E.D. Donnell) Print 10/98



INCHIBRIDGE T^w ROSSLINE T^w ROSHEREN T^w DROMINGORE T^w COOLMAHANE T^w GARRANMAGARRETT T^w KNOCKBALLYMARTIN T^w

CHARACTERISTICS AND SYMBOLS

County	Parish	Triangulation Station
Barony	Manorial Ward	Archaeological Site
Parish	Contour	For other information see Characteristics Sheet


The representation on this Map of a Road, Track, or Pathway, is an evidence of the existence of a right of way.

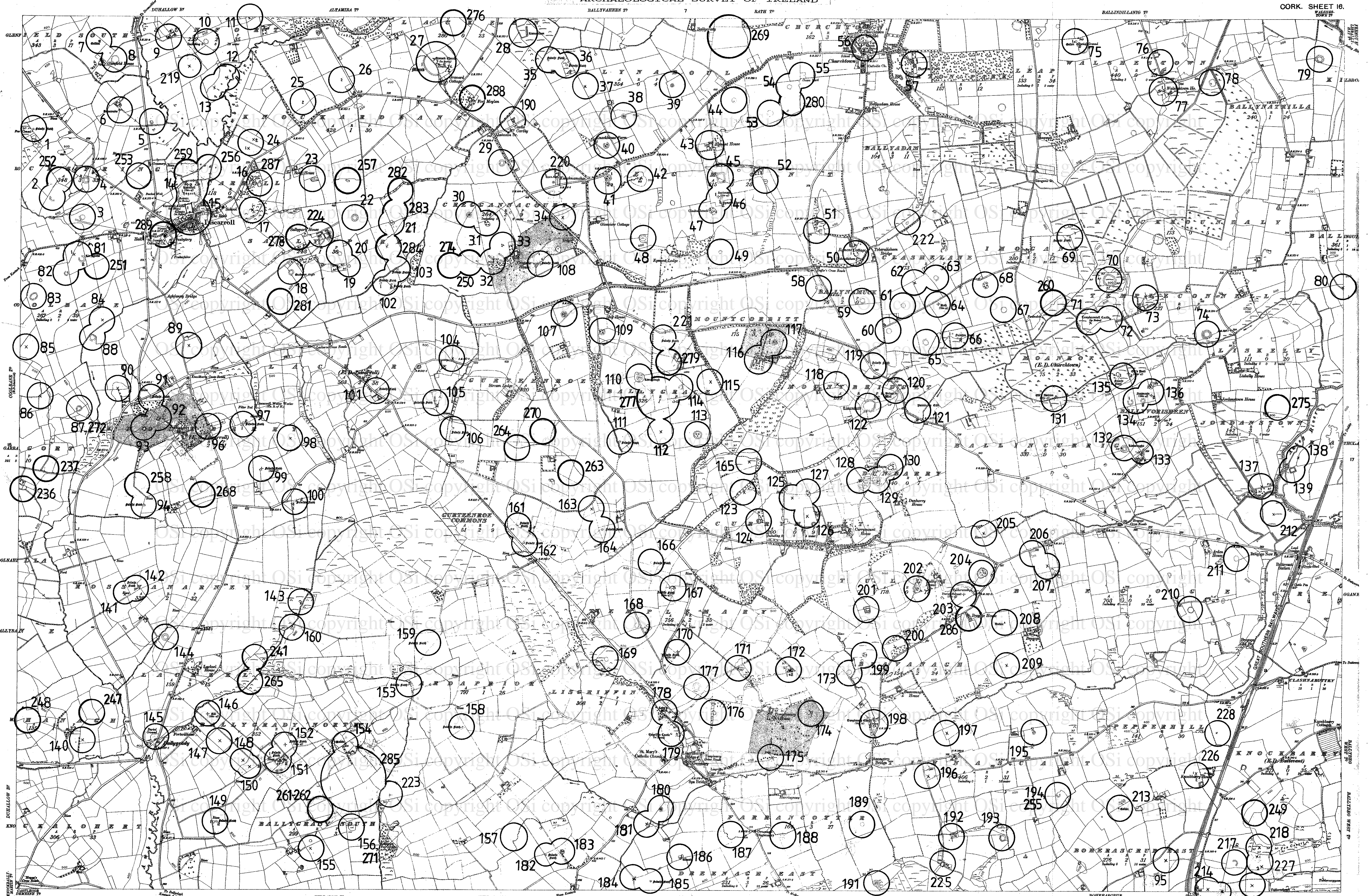
Sites & Monuments Record — Archaeological Constraint Map

Date/edition of map: **1937**

Date of SMR detail: **OCTOBER 1998**

The areas outlined on this map are designed to give the approximate location of archaeological sites and monuments. They are not to be taken as indicating their precise extent or boundaries on the ground.





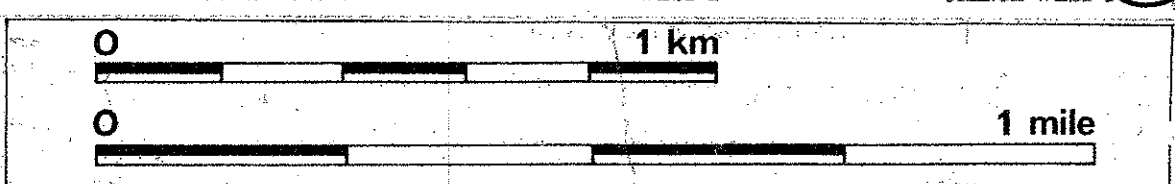
CHARACTERISTICS AND SYMBOLS.		
Clump	-----	Trigonometrical Station
Road	-----	Municipal Ward
Field	-----	Other

Sites & Monuments Record — Archaeological Constraint Map

The areas outlined on this map are designed to give the approximate location of archaeological sites and monuments. They are not to be taken as indicating their precise extent or boundaries on the ground.

Date/Edition of map:
1937

Date of SMR detail:
OCTOBER 1998





Surveyed in 1981. Revised in 1997, with the exception of sites marked on the N.E. corner defined by a stippled land which was revised in 1992. A. Landfill in 1990-1994. Landmarks partially revised in 2002. A.


CHARACTERISTICS AND SYMBOLS.		
County	-----	Triangulation Station
Parish	-----	Archaeological Site
Townland	-----	Public Well
Municipal Ward	-----	Other
Other	-----	For other information see Characteristics Sheet.

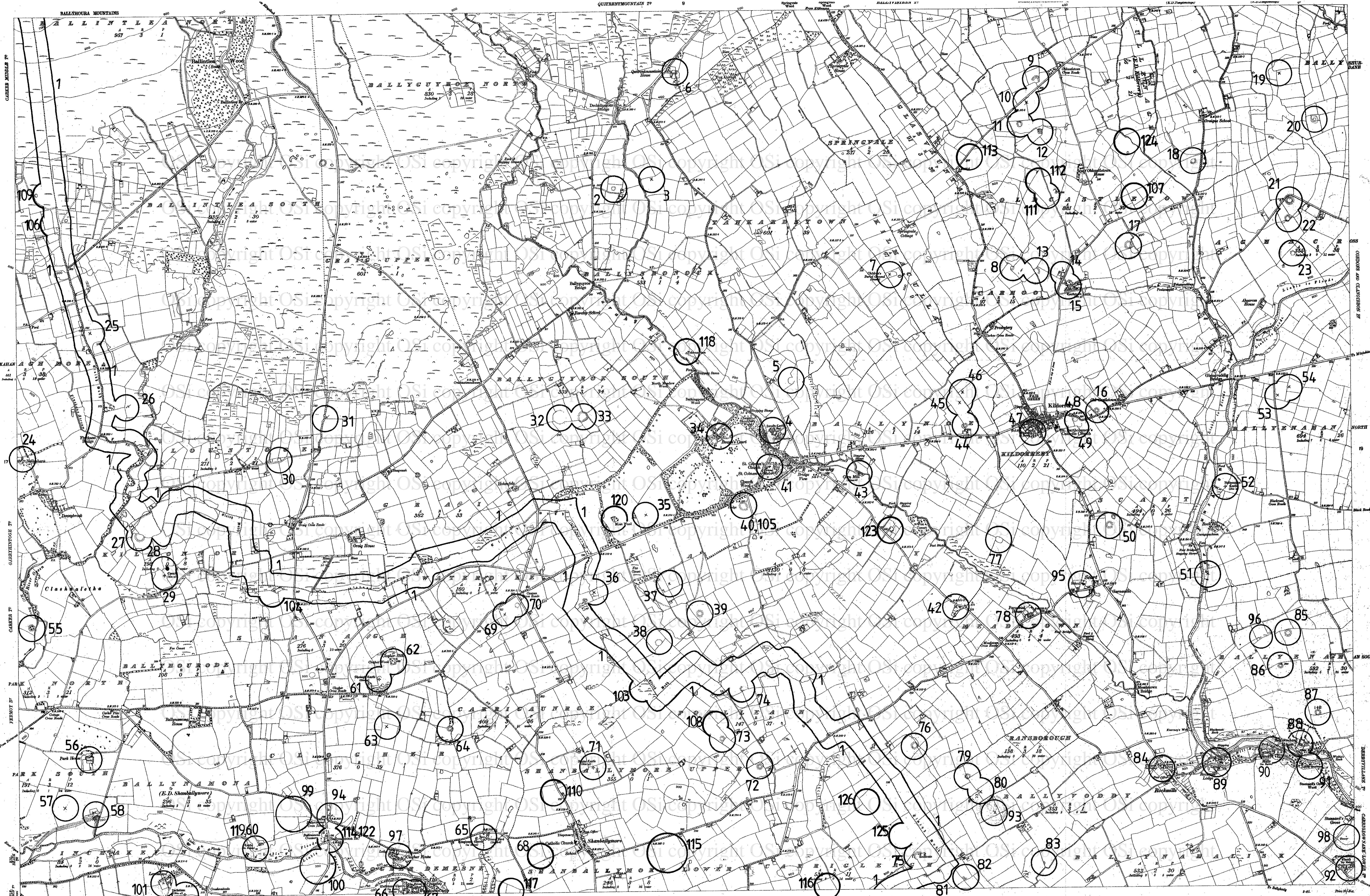
Sites & Monuments Record - Archaeological Constraint Map

The areas outlined on this map are designed to give the approximate location of archaeological sites and monuments. They are not to be taken as indicating their precise extent or boundaries on the ground.

Date/edition of map:
1937

Date of SMR detail:
OCTOBER 1998





Revised in 1941. Based on 1921-2 with the exception of the areas in the SW corner added by aerial photo which was revised in 1952. Revised in 1959-1958. Ledsen revised in 1984.

CHARACTERISTICS AND SYMBOLS:

County	-----	Proposed	-----	Proposed Station	+
Parish	-----	Municipal Ward	-----	Station (1921-2)	+
Parish	-----	County	-----	For other information see Characteristics Sheet.	


The representation on this map of a Road, Track, or Boundary, is an indication of a right of way.

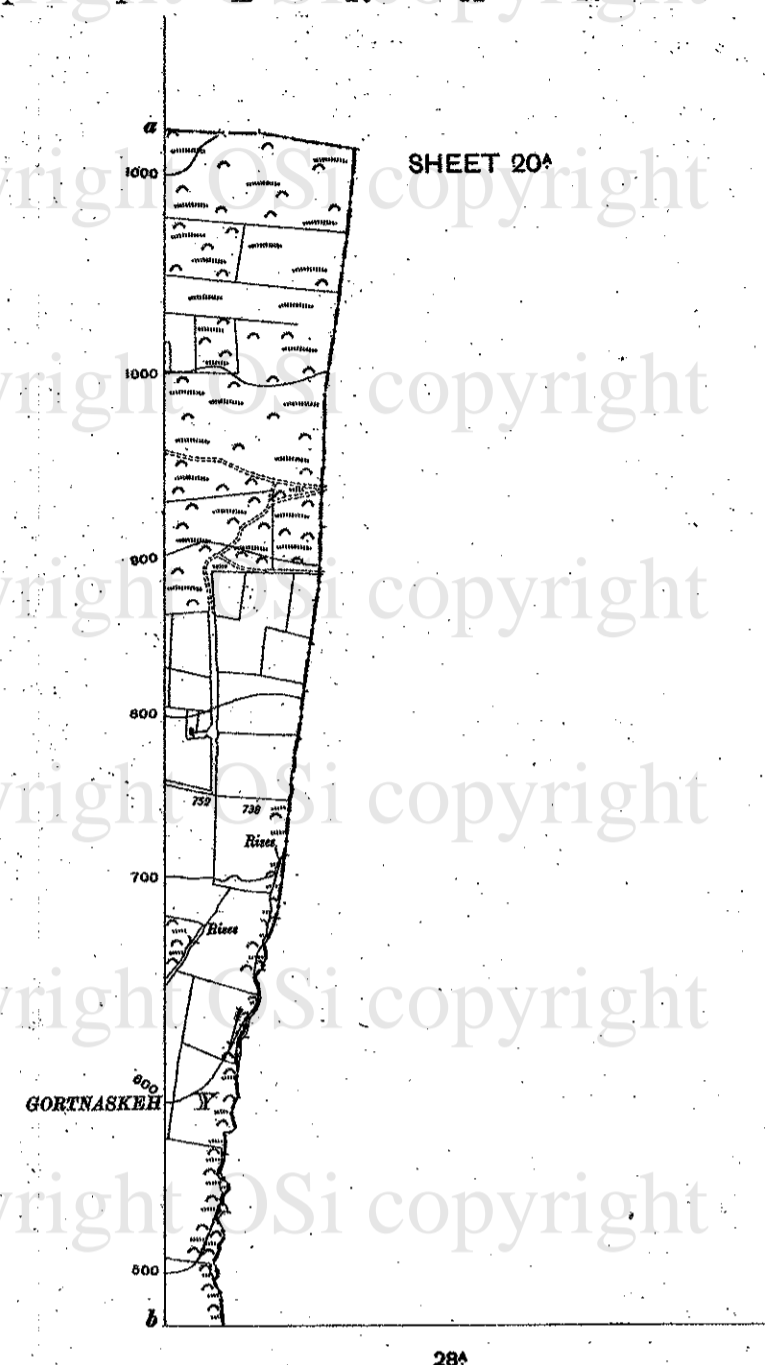
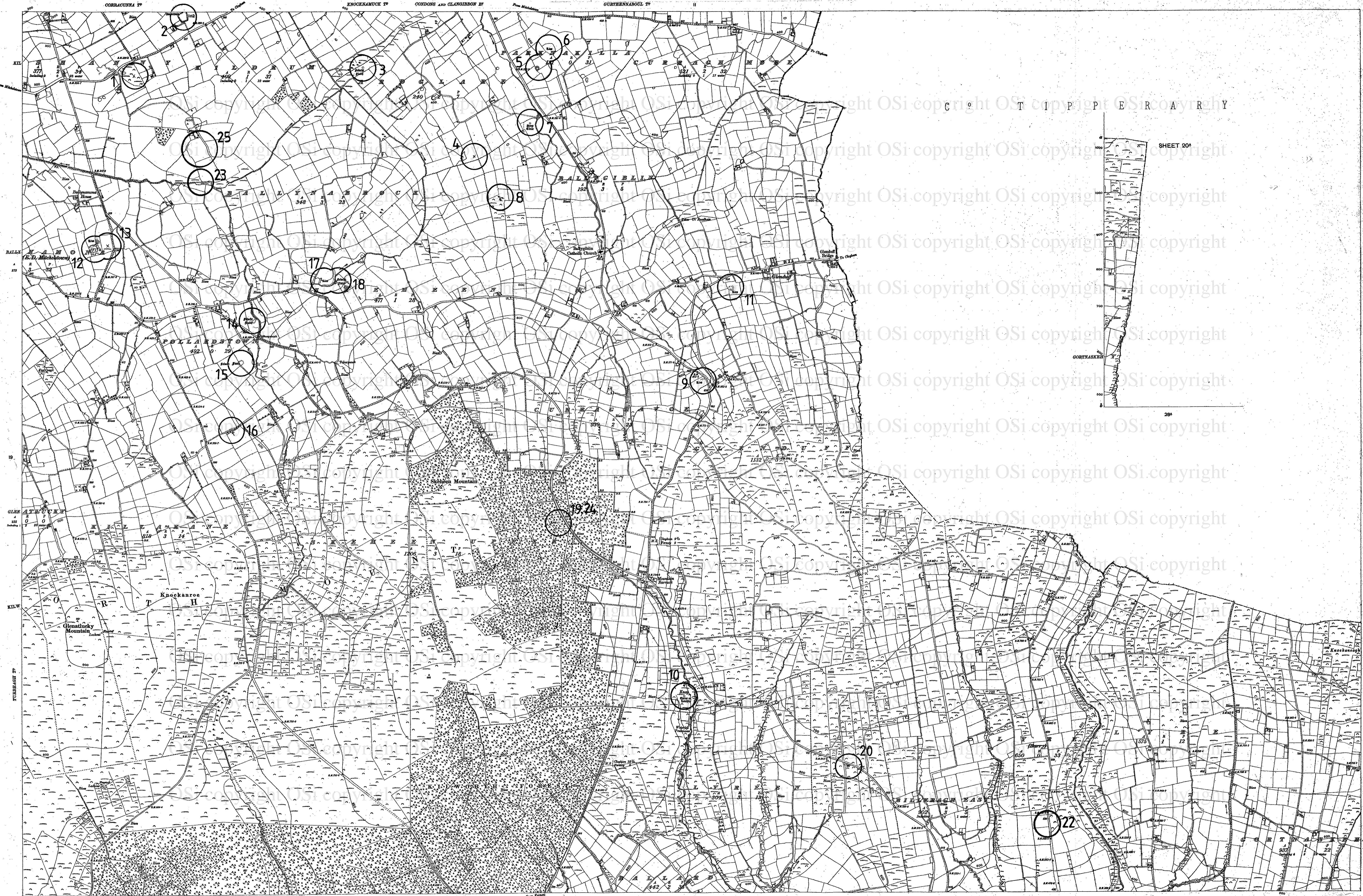
Sites & Monuments Record — Archaeological Constraint Map

Date/Revision of map:
1936

Date of SMR detail:
OCTOBER 1998

The areas outlined on this map are designed to give the approximate location of archaeological sites and monuments. They are not to be taken as indicating their precise extent or boundaries on the ground.






CHARACTERISTICS AND SYMBOLS.

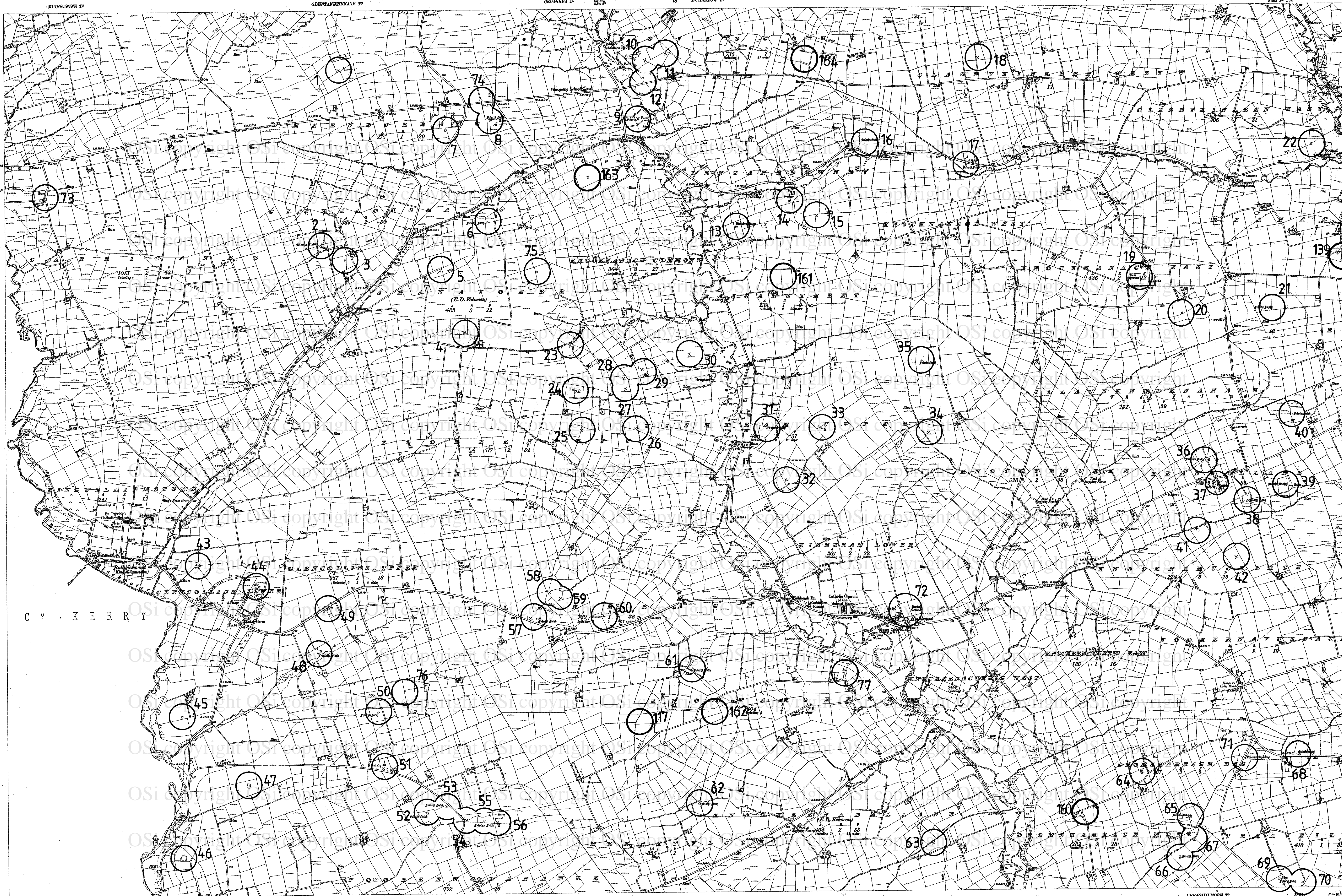
County	Parish	Triangulation Station
Road	Municipal Work	Antiquity (Site #)
Water	Clutter	For other information see Characteristics Sheet.

Sites & Monuments Record — Archaeological Constraint Map

The areas outlined on this map are designed to give the approximate location of archaeological sites and monuments. They are not to be taken as indicating their precise extent or boundaries on the ground.

Date/edition of map:
1936
Date of SMR detail:
OCTOBER 1998





Surveyed in 1861-8. Revised in 1928-4. Enlarged in 1951-6. Lands retained in 1951. From Kilmore

LACKANASTOOKA T^o

CHARACTERISTICS AND SYMBOLS.

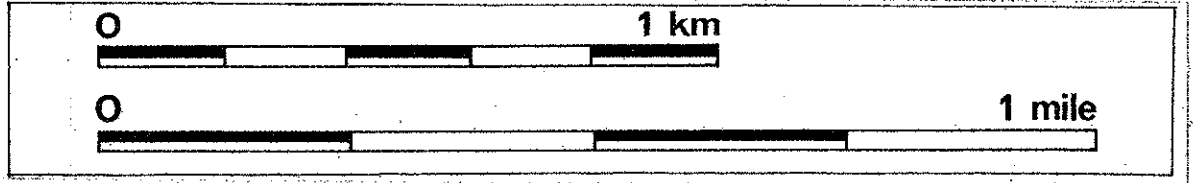
County	Parish	Diocesan Office	Dist.
Barony	Municipal Ward	Antiquities (Site of)	
Parish	Owners	For other information see Characteristic Sheet.	

The representation on this Map of a Road, Track, or Footpath, is an evidence of the existence of a right of way.

Sites & Monuments Record — Archaeological Constraint Map

The areas outlined on this map are designed to give the approximate location of archaeological sites and monuments. They are not to be taken as indicating their precise extent or boundaries on the ground.

Date/Edition of map:
1937
Date of SMR detail:
OCTOBER 1998





Revised in 1993. Revised in 1995.
Revised in 1997-8. Tenth revised in 1999.

CHARACTERISTICS AND SYMBOLS		SYMBOLS	
County	-----	Diagonal Shaded	△
Municipal Ward	-----	Antiquities (Site of)	+
Parish	-----	Other Information or Characteristics	Ext

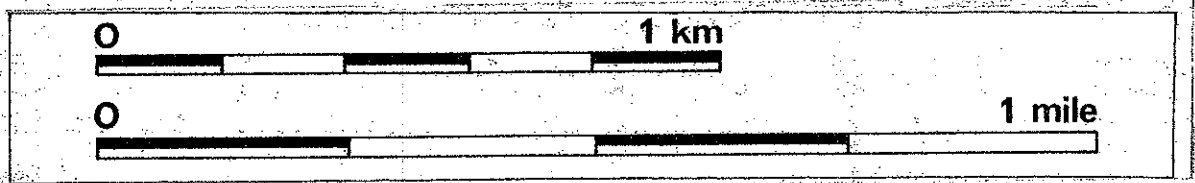
The Representation on this Map of a Road, Track, or Pathway, is not evidence of the existence of a right of way.

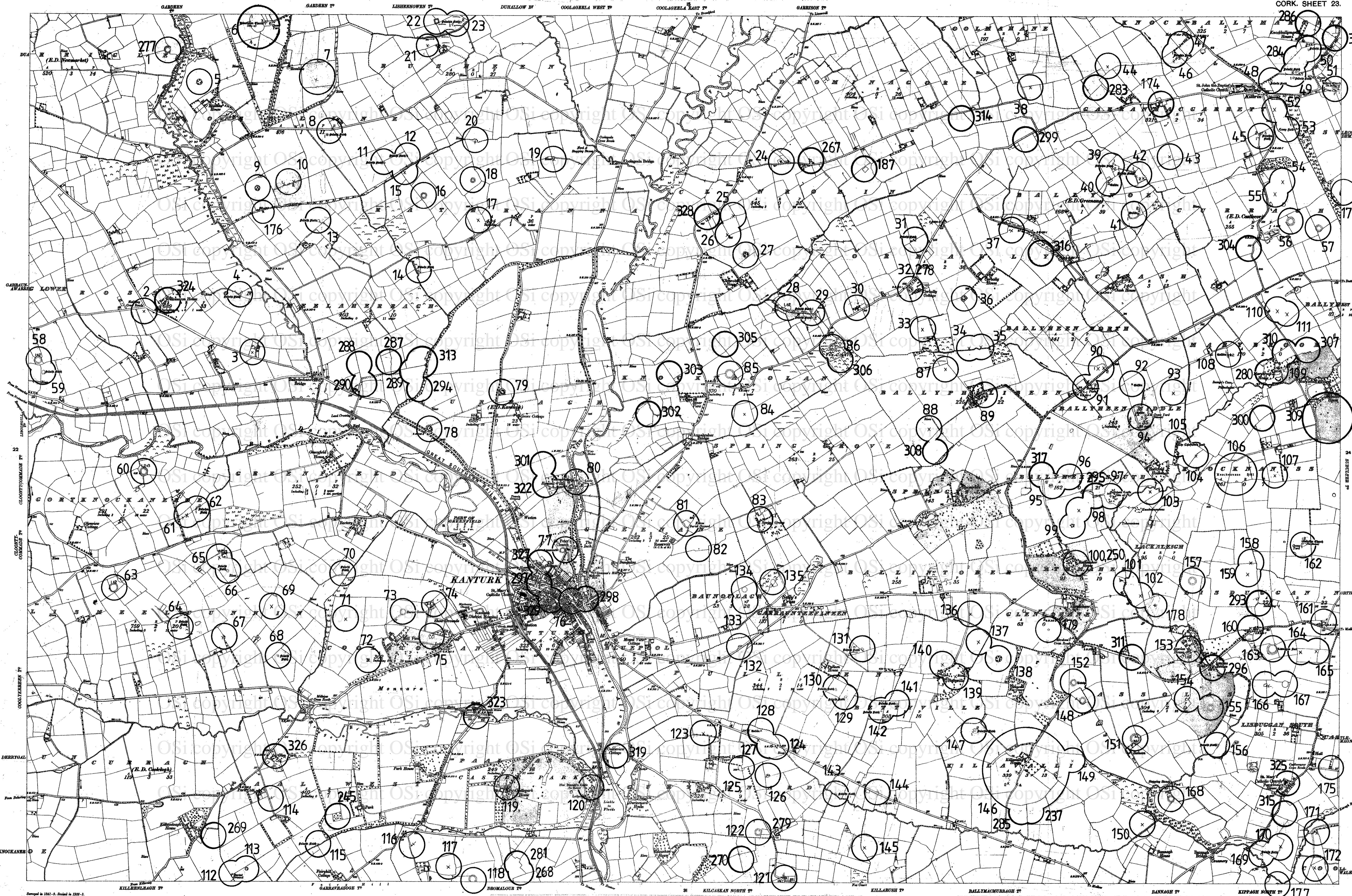
Sites & Monuments Record — Archaeological Constraint Map

The areas outlined on this map are designed to give the approximate location of archaeological sites and monuments. They are not to be taken as indicating their precise extent or boundaries on the ground.

Date/Edition of map:
1937

Date of SMR detail:
OCTOBER 1998





Surveyed in 1821-2. Revised in 1892-3.
Revised in 1890-7. Levels related in 1892-3.

CHARACTERISTICS AND SYMBOLS.

County	Parish	Protoprovincial Station
Manor	Manorial Field	Manorial Station
Parish	Chapels	For other information see Characteristic Sheet.


The representation on this Map of a Road, Street, or Footpath, is no evidence of the existence of a right of way.

Sites & Monuments Record — Archaeological Constraint Map

The areas outlined on this map are designed to give the approximate location of archaeological sites and monuments. They are not to be taken as indicating their precise extent or boundaries on the ground.

Date/edition of map:
1937

Date of SMR detail:
OCTOBER 1998





Surveyed in 1961-2. Revised in 1972.
London in 1990-1994. London revised in 1998-9.

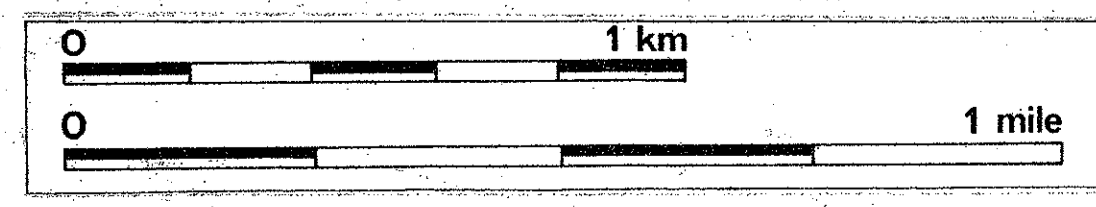
CHARACTERISTICS AND SYMBOLS		
County	Parish	Topographical Station
Barony	Municipal Ward	Archaeological Site
Parish	County	For other information see Characteristic Sheet

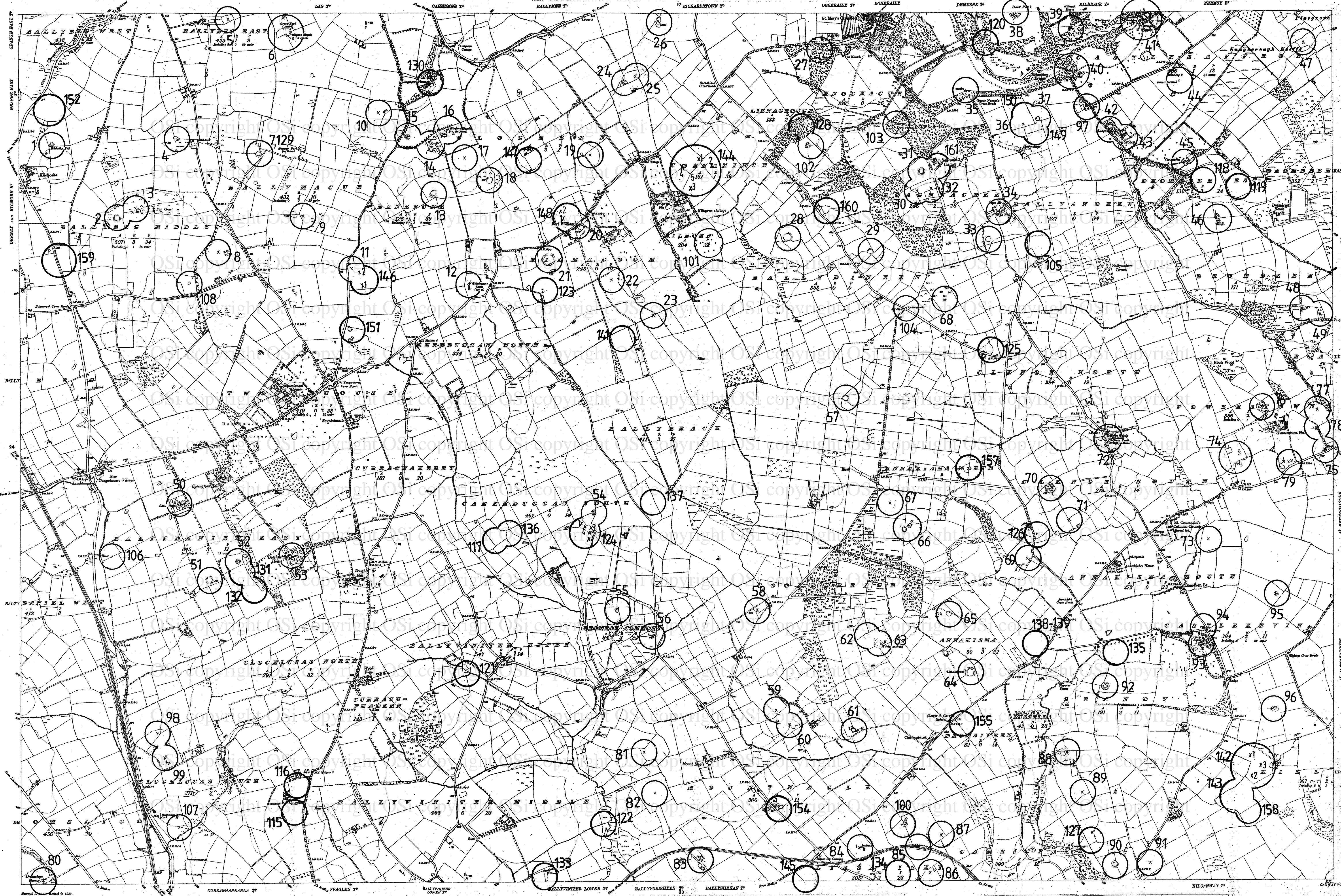
The Representation on this Map of a Road, Track, or Footpath, is an evidence of the existence of a right of way.

Sites & Monuments Record — Archaeological Constraint Map

The areas outlined on this map are designed to give the approximate location of archaeological sites and monuments. They are not to be taken as indicating their precise extent or boundaries on the ground.

Date/Edition of map:
1937
Date of SMR detail:
OCTOBER 1998





CHARACTERISTICS AND SYMBOLS

County	Word (when not coincident with other boundaries)	Antiquities (Class of)	Foot
Barony	County Borough, Borough, Urban	Trigonometrical Station	
Parish (in Co. Dub., Bar. & U.D. only)	District & Town	Electricity Transmission Lines	
Townland	When not coincident with other boundaries	Contours	


The representation on this Map of a Road, Track, or Footpath, is not evidence of the existence of a right of way.
For other symbols see Table of Characteristics: 1:10,560 scale.

Sites & Monuments Record — Archaeological Constraint Map

The areas outlined on this map are designed to give the approximate location of archaeological sites and monuments. They are not to be taken as indicating their precise extent or boundaries on the ground.

Date/Edition of map:
1937

Date of SMR detail:
OCTOBER 1998





Revised to 1984. Based on 1934.
Cork City Council. Cork City Council.

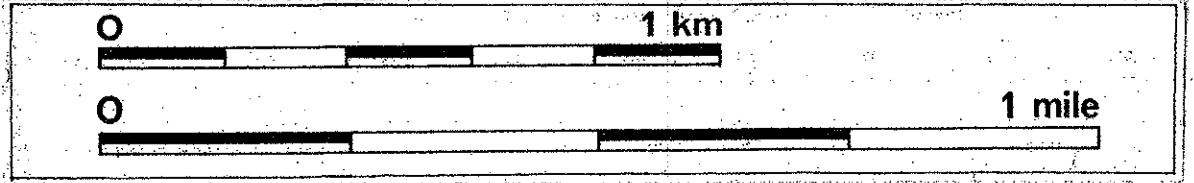
CHARACTERISTICS AND SYMBOLS

County	Ward (when not coincident with other boundaries)	Antiquities (See 4-5)	Fort
Barony	County Borough, Borough, Urban	Trigonometrical Station	▲
Parish (in Co. Cork, see 8 U.D. only)	District & Town	Electricity Transmission Lines	—●—●—●—
Townland	When not coincident with other boundaries	Contours	—

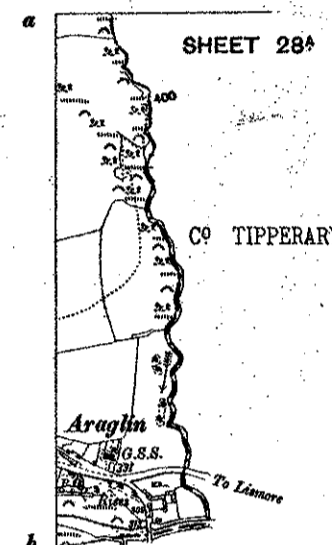
Sites & Monuments Record — Archaeological Constraint Map

The areas outlined on this map are designed to give the approximate location of archaeological sites and monuments. They are not to be taken as indicating their precise extent or boundaries on the ground.

Date/Edition of map:
1934
Date of SMR detail:
OCTOBER 1998



The representation on this Map of a Road, Track, or Footpath is not evidence of the existence of a right of way.
For other symbols see Table of Characteristics: 1:10,560 scale.



Revised in 1941. Revised in 1951.
Landed in 1953-4. Landed revised in 1958.

CHARACTERISTICS AND SYMBOLS


County	Ward (does not coincide with other boundaries)	Antiquities (see p. 4)
Barony	County Borough, Borough, Urban	Trigonometrical Station
Parish (in Co. Dub., Wick. & U.D. only)	District & Town	Electricity Transmission Lines
Townland	What is not coincident with other boundaries	Contour

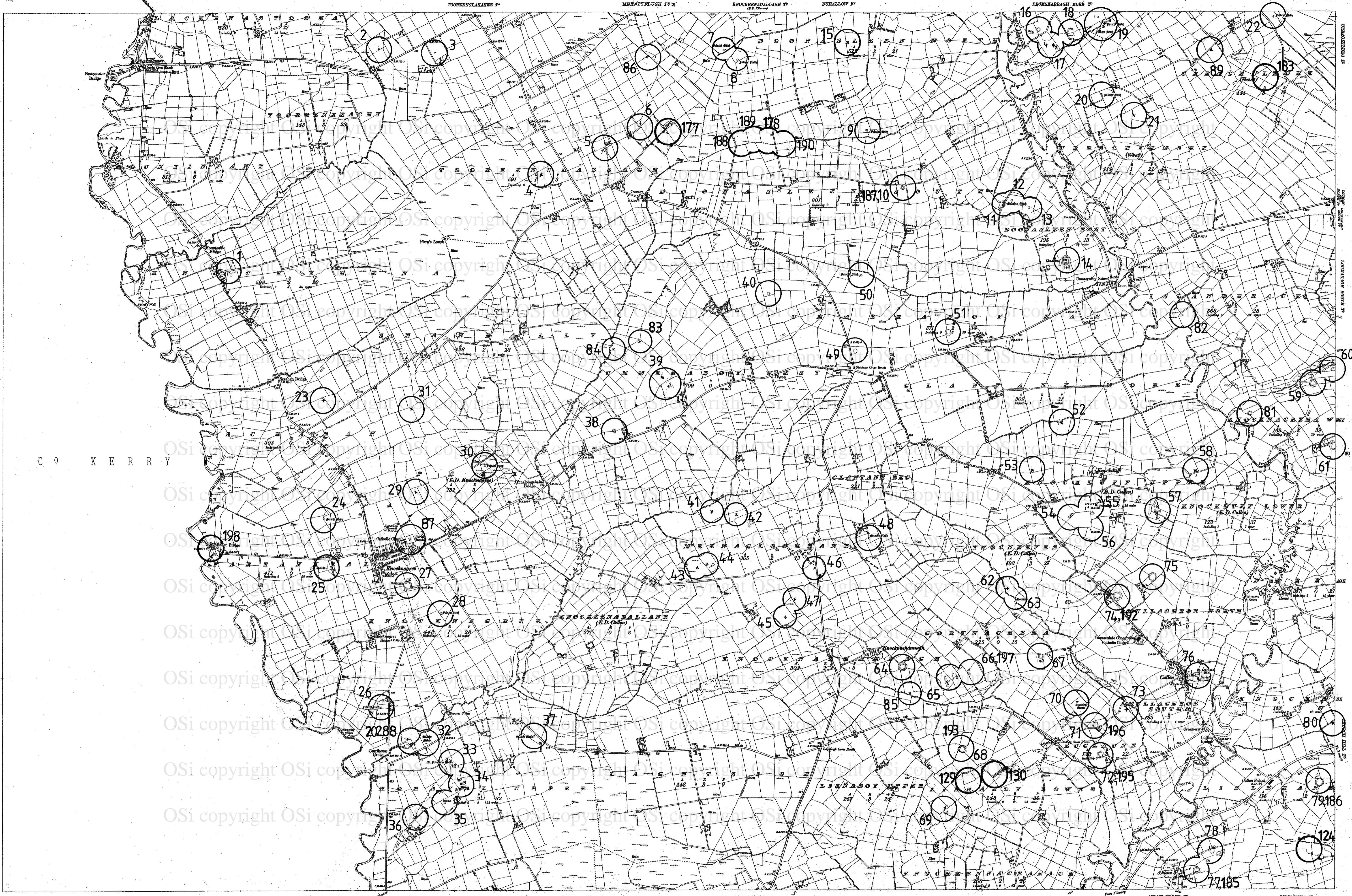
The representation on this Map of a Road, Track, or Footpath, is not evidence of the existence of a right of way.
NOTE: UNAUTHORISED REPRODUCTION INFRINGES STATE COPYRIGHT.
For other symbols see Table of Characteristics: 1:10,560 scale.

Sites & Monuments Record — Archaeological Constraint Map

The areas outlined on this map are designed to give the approximate location of archaeological sites and monuments. They are not to be taken as indicating their precise extent or boundaries on the ground.

Date/Edition of map:
1934
Date of SMR detail:
OCTOBER 1998





C O K E R R Y

Revised in 1962-4. Revised in 1983-4. Limited in 1986-6. Levels revised in 1982-4.


CHARACTERISTICS AND SYMBOLS.		
Contour	Flashed	Trigonometrical Station
Survey	Municipal Ward	Antiquity (Site of)
Parish	County	For other information see Characteristics Sheet

Sites & Monuments Record — Archaeological Constraint Map

The areas outlined on this map are designed to give the approximate location of archaeological sites and monuments. They are not to be taken as indicating their precise extent or boundaries on the ground.

Date/Edition of map:
1938

Date of SMR detail:
OCTOBER 1998





CHARACTERISTICS AND SYMBOLS

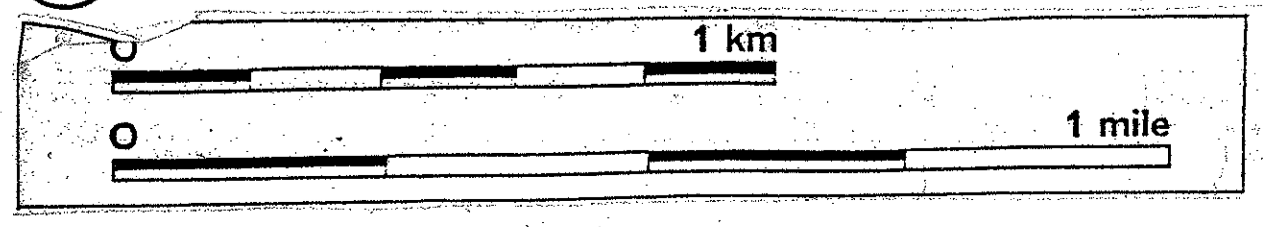
County	Townland	Triangulation Station
Barony	Municipal Ward	Antiquities (Site of)
Parish	Chapelry	For other information see Characteristics Sheet.

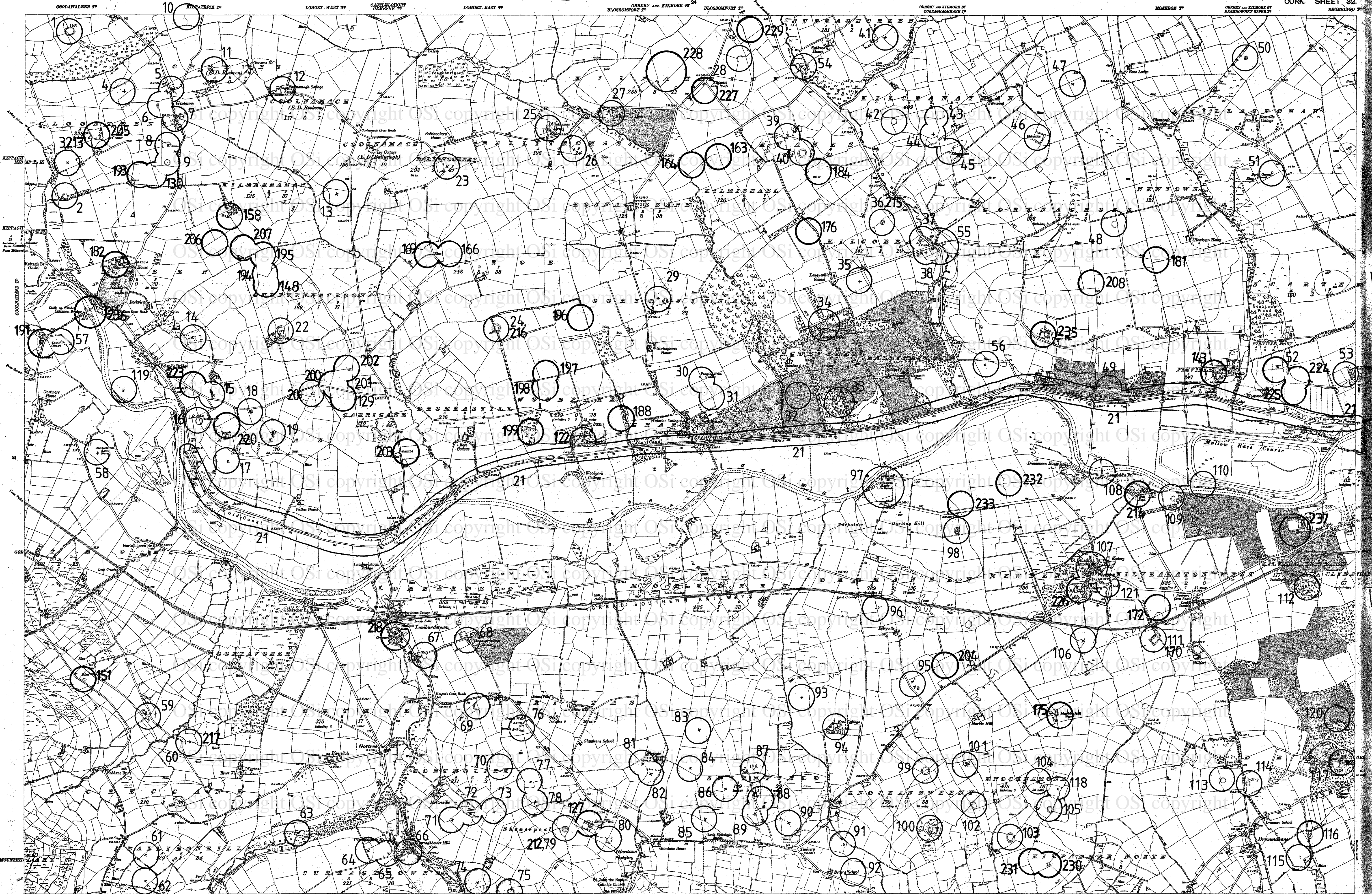
The representation on this map of a Road, Track, or Path, is an indication of a right of way.

Sites & Monuments Record -- Archaeological Constraint Map

The areas outlined on this map are designed to give the approximate location of archaeological sites and monuments. They are not to be taken as indicating their precise extent or boundaries on the ground.

Date/Edition of map:
1938
Date of SMR detail:
OCTOBER 1998





76


CHARACTERISTICS AND SYMBOLS		
County	Parish	Triangulation Station
Manorial Ward	Demarcation	Antiquarian Site
Parish	Demarcation	For other information see Characteristic Sheet.

The representation on this Map of a Road, Track or Drainage, is an evidence of the existence of a right of way.

Sites & Monuments Record — Archaeological Constraint Map

The areas outlined on this map are designed to give the approximate location of archaeological sites and monuments. They are not to be taken as indicating their precise extent or boundaries on the ground.

Date/Edition of map:
1936
Date of SMR detail:
OCTOBER 1988






CHARACTERISTICS AND SYMBOLS.		
Church	Provisional Status
Barrow	Antiquity (200 of)
Parish	For other information see Characteristic Sheet.

Sites & Monuments Record — Archaeological Constraint Map

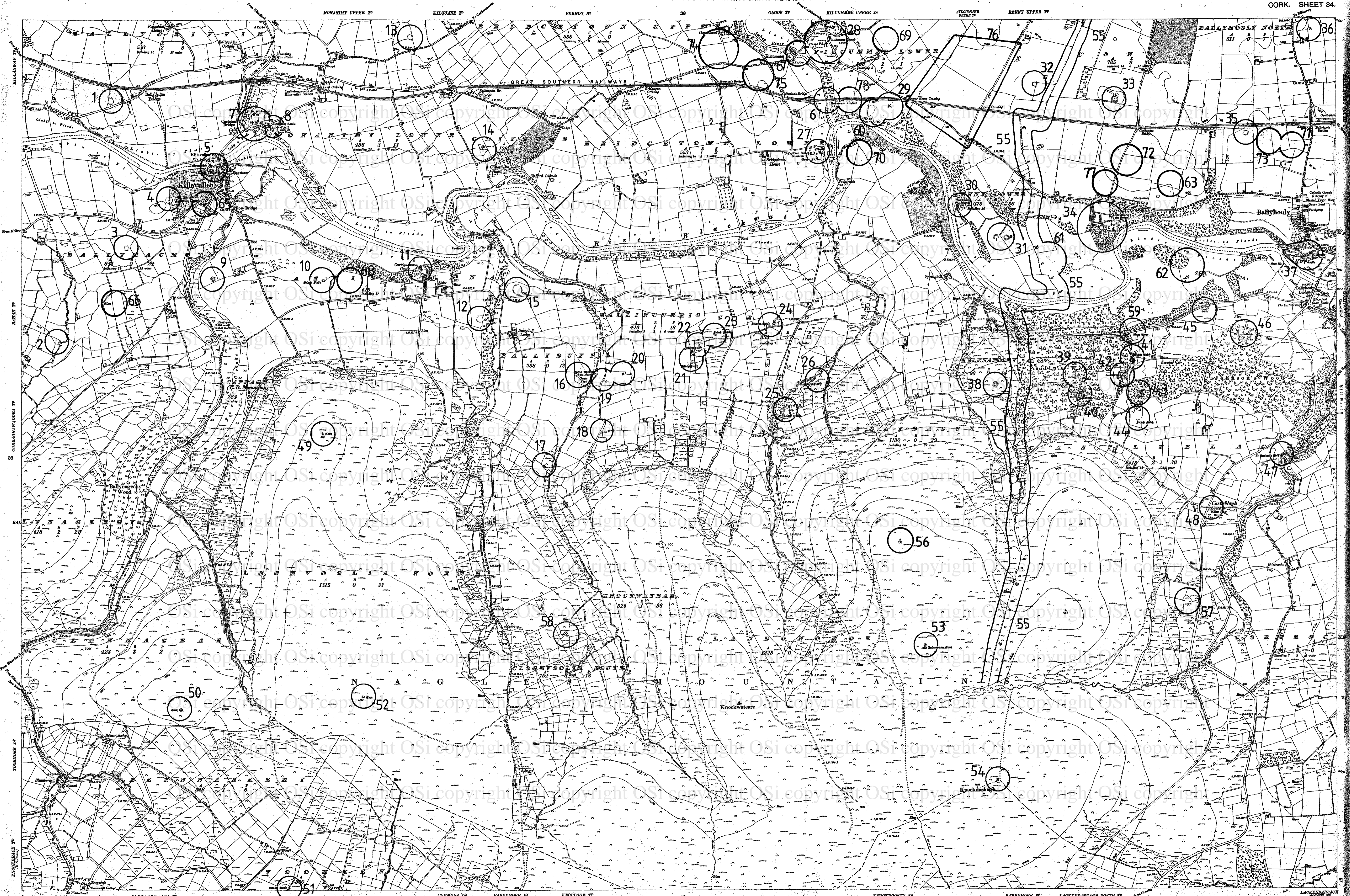
The areas outlined on this map are designed to give the approximate location of archaeological sites and monuments. They are not to be taken as indicating their precise extent or boundaries on the ground.

Date/Edition of map:
1935

Date of SMR detail:
OCTOBER 1998



DRUMBLAGE 1^o DROMORE NORTH 1^o BARRISSETTS BY 42 MONAGHAN 1^o LISSEAN 96 FERMOY BY 30 CARRIGPARK 1^o KILLURAGH 2^o




CHARACTERISTICS AND SYMBOLS		
Contour	---	Triangulation Station
Boundary	---	Archaeological Site
Canal	---	For other information see Characteristic Sheet
...

Sites & Monuments Record — Archaeological Constraint Map

The areas outlined on this map are designed to give the approximate location of archaeological sites and monuments. They are not to be taken as indicating their precise extent or boundaries on the ground.

Date/Edition of map:
1935
Date of SMR detail:
OCTOBER 1998





Copyright in 1925. Revised in 1931.
Licensed in 1937. 1938. Ends revised in 1937. 5.

CHARACTERISTICS AND SYMBOLS

County	Ward (when not coincident with other boundaries)	Antiquities (Site #)	Feet
Barony	County Borough, Borough, Urban	Topographical Station	Metres
Parish (in Civil Parishes, Towns & Urban Districts)	District & Town	Electricity Transmission Lines	
Townland	When not coincident with other boundaries	Contours	


The representation on this Map of a Road, Track, or Footpath, is not evidence of the existence of a right of way.
For other symbols see Table of Characteristics: 1:10,560 scale.

Sites & Monuments Record — Archaeological Constraint Map

The areas outlined on this map are designed to give the approximate location of archaeological sites and monuments. They are not to be taken as indicating their precise extent or boundaries on the ground.

Date/Edition of map:
1935

Date of SMR detail:
OCTOBER 1998



MULLINATEAUR T^N GLARAKIP T^N RATHMOCK-MOUNTAIN T^N BARRYMORE B^N FERRMOY S^N KILL-SAINT-ANNE NORTH T^N



C O R K W A T E R F O R D

CHARACTERISTICS AND SYMBOLS

Clwyd	Tramway	Typographical Sheet	▲
Drainage	Municipal Ward	Antiquity (Site of)	+
Parish	Church	For other information see Characteristics Sheet	□


The representation on this Map of a Dock, Track, or Pierhead, is not evidence of the existence of a right of way.

Sites & Monuments Record — Archaeological Constraint Map

The areas outlined on this map are designed to give the approximate location of archaeological sites and monuments. They are not to be taken as indicating their precise extent or boundaries on the ground.

Date/Edition of map:
1935

Date of SMR detail:
OCTOBER 1998





Surveyed in 1861. Revised in 1882.
Landed in 1897 & 1900-2. Landed revised in 1951-2.

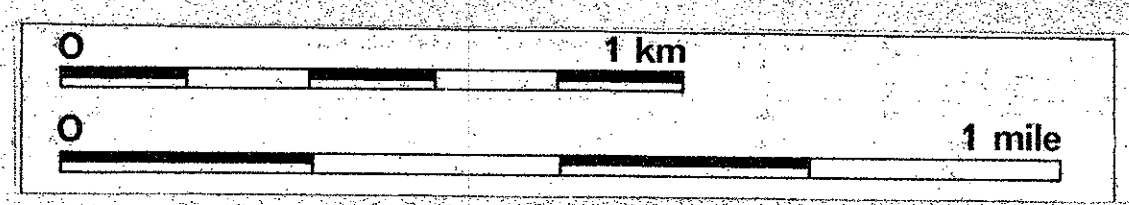
CHARACTERISTICS AND SYMBOLS		
County	Parish	Triangulation Station
Barony	Municipal Ward	Antiquities (Site of)
Parish	County	For other information see Characteristics Sheet

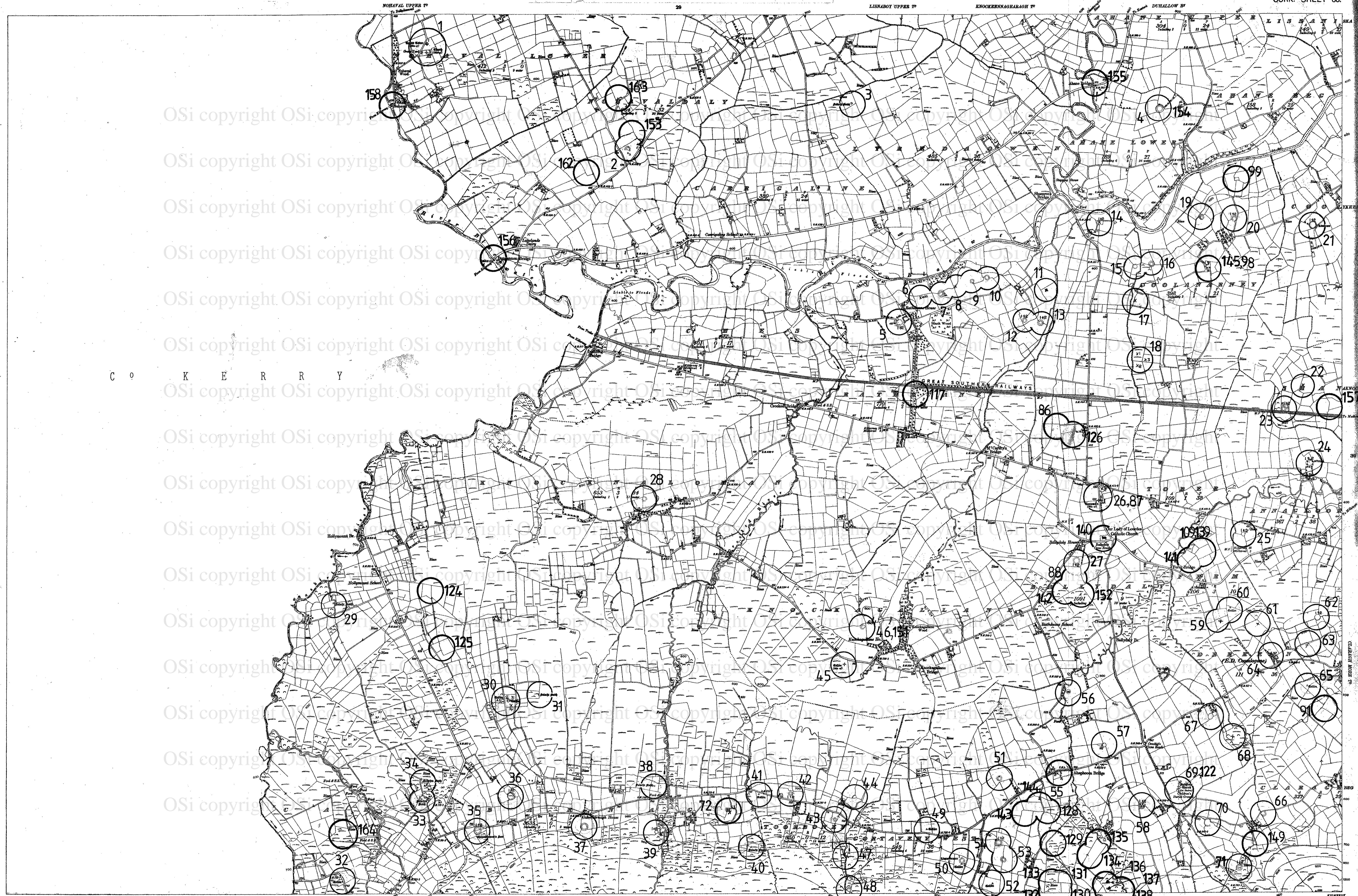
Sites & Monuments Record — Archaeological Constraint Map

The areas outlined on this map are designed to give the approximate location of archaeological sites and monuments. They are not to be taken as indicating their precise extent or boundaries on the ground.

Date/Edition of map:
1935

Date of SMR detail:
OCTOBER 1998





CHARACTERIZATION AND SYMBOLS


Clwyd	Triangular Station	▲
Barrow	Manorial Work	—
Parish	Church	✕
For other information see Characteristic Sheet.		

Sites & Monuments Record — Archaeological Constraint Map

Date/edition of map:
1938

Date of SMR detail:
OCTOBER 1998

The areas outlined on this map are designed to give the approximate location of archaeological sites and monuments. They are not to be taken as indicating their precise extent or boundaries on the ground.



Revised in 1961-2. Based on 1929-4.
Zoned in 1950-6. Land revised in 1989-1.



Map of 1860 based on 1854-5
and 1899-1900. Land owned in 1860-4.

KILMURPHY WEST T^W KILMURPHY EAST T^W GARABOY T^W GARABOY T^W GLOOHOOOLA BRG T^W WEST MUSKERRY D^W

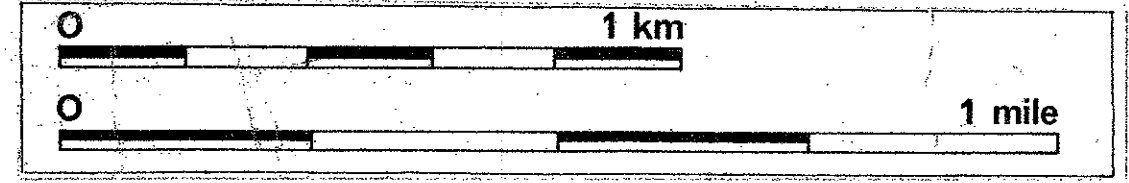
CHARACTERISTICS AND SYMBOLS.		
County	-----	Triangulation Station
Roadway	-----	Antiquities (Rt. of)
Parish	-----	Other Antiquities
	-----	For other information see Characteristics Sheet

Sites & Monuments Record — Archaeological Constraint Map

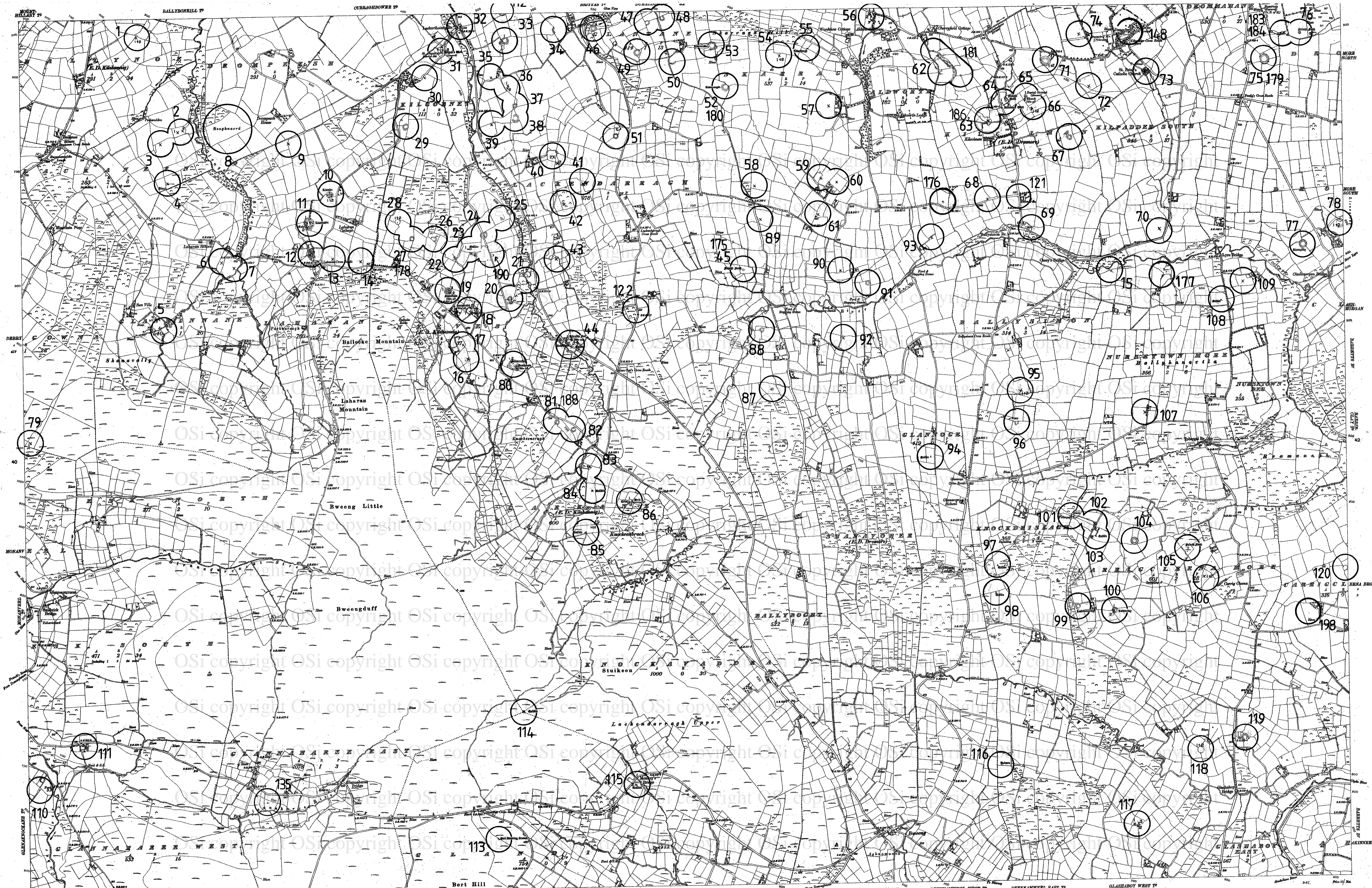
The areas outlined on this map are designed to give the approximate location of archaeological sites and monuments. They are not to be taken as indicating their precise extent or boundaries on the ground.

Date/Edition of map:
1936

Date of SMR detail:
OCTOBER 1998



BROOKPARK T^W KILMURPHY WEST T^W KILMURPHY EAST T^W GARABOY T^W GARABOY T^W GLOOHOOOLA BRG T^W WEST MUSKERRY D^W

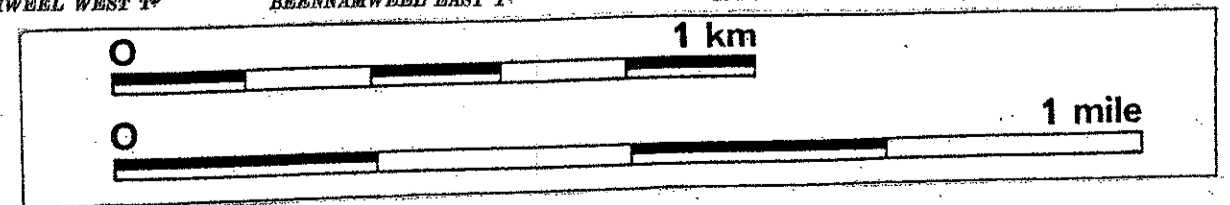


Sites & Monuments Record — Archaeological Constraint Map

The areas outlined on this map are designed to give the approximate location of archaeological sites and monuments. They are not to be taken as indicating their precise extent or boundaries on the ground.

Date/Edition of map:
1938

Date of SMR detail:
OCTOBER 1998



CHARACTERISTICS AND SYMBOLS		Triangulation Station	
Contour	Triangulation Station	△
Boundary	Antiquity (SMR)	+
Field	Other information on Characteristics Sheet

The representation on this Map of a Road, Track, or Path, is no evidence of the existence of a right of way.



Revised in 1982 & 1983 & 1984 & 1985 & 1986 & 1987 & 1988 & 1989 & 1990 & 1991 & 1992 & 1993 & 1994 & 1995 & 1996 & 1997 & 1998 & 1999 & 2000 & 2001 & 2002 & 2003 & 2004 & 2005 & 2006 & 2007 & 2008 & 2009 & 2010 & 2011 & 2012 & 2013 & 2014 & 2015 & 2016 & 2017 & 2018 & 2019 & 2020 & 2021 & 2022 & 2023 & 2024 & 2025

CHARACTERISTICS AND SYMBOLS

County	Ward (where not coincident with other boundaries)	Antiquaries (see 41-43)	Foot
Barony	County Borough, Borough, Urban	Trigonometrical Station	Boundary
Parish (in Co. Wick, Wick, & U.D. only)	District & Town	Electricity Transmission Lines	Boundary
Townland	When not coincident with other boundaries	Contours	Boundary

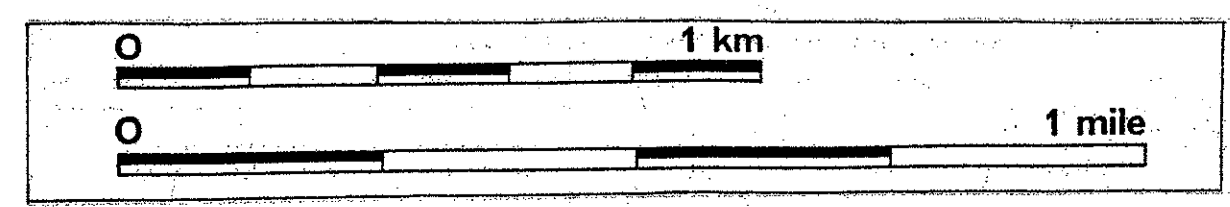
The representation on this Map of a Road, Track, or Footpath, is not evidence of the existence of a right of way.
NOTE: UNAUTHORISED REPRODUCTION INFRINGES STATE COPYRIGHT.

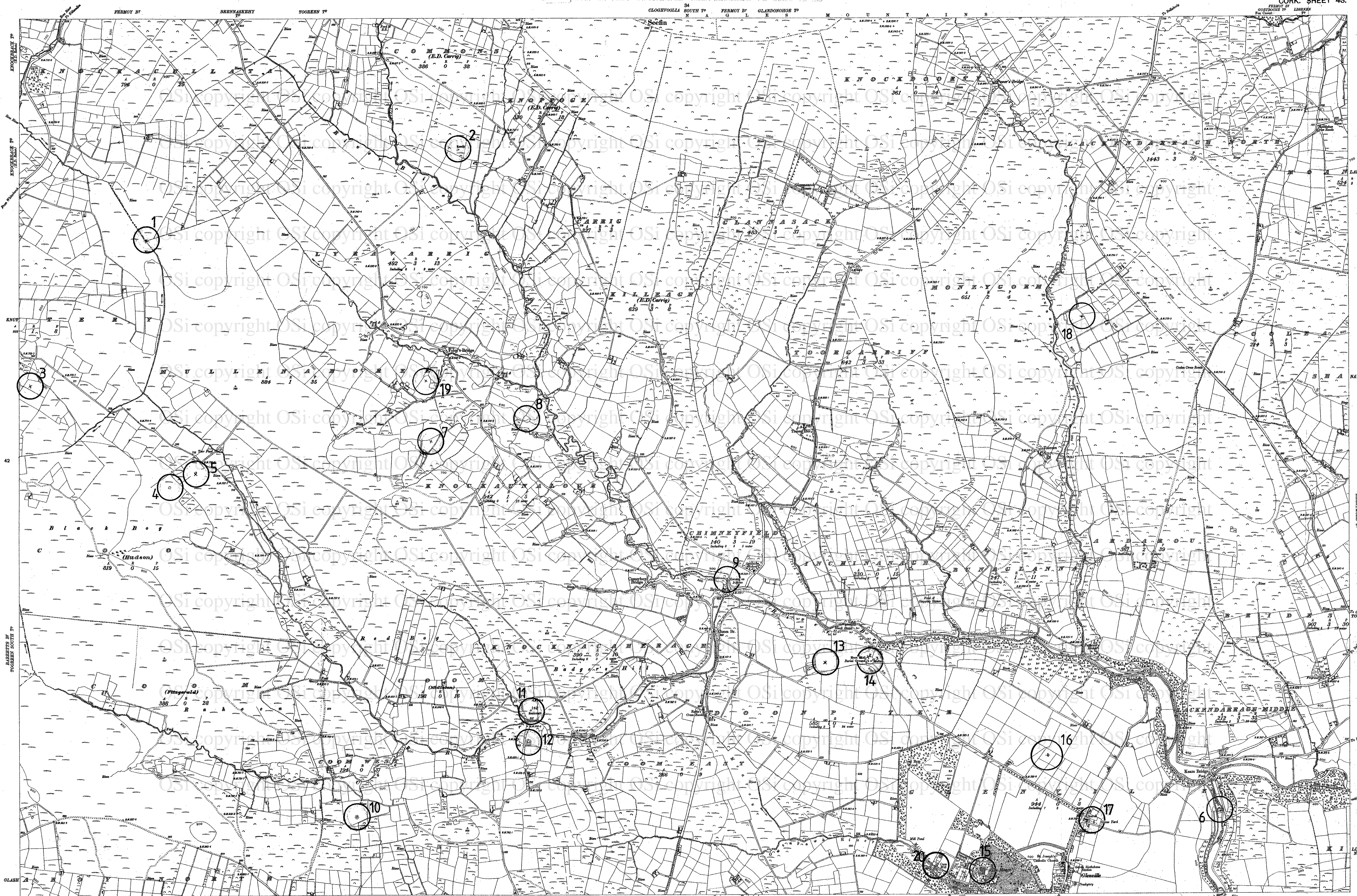
Sites & Monuments Record — Archaeological Constraint Map

The areas outlined on this map are designed to give the approximate location of archaeological sites and monuments. They are not to be taken as indicating their precise extent or boundaries on the ground.

Date/Edition of map:
1935

Date of SMR detail:
OCTOBER 1998





Revised in 1981-2. Based on 1921.
Landed in 1797-1800. Landed revised in 1981-2.


CHARACTERISTICS AND SYMBOLS		Triangulation Station
County	-----	△
Township	-----	+
Parish	-----	+
Municipal Ward	-----	+
Canals	-----	+
For other information see Characteristic Sheet.		

Sites & Monuments Record — Archaeological Constraint Map

The areas outlined on this map are designed to give the approximate location of archaeological sites and monuments. They are not to be taken as indicating their precise extent or boundaries on the ground.

Date/Revision of map:
1935

Date of SMR detail:
OCTOBER 1998





Revised in 1981. Revised in 1982.
Licensed in 1986. Land revised in 1982-3.

CHARACTERISTICS AND SYMBOLS

County	Parish	Archaeological Site	Topographical Station
Barony	Manor	Monument	Spot Height
Parish	County	Other	For other information see Chromatic Sheet


The representation on this Map of a Road, Track, or Footpath, is an address of the existence of a right of way.

Sites & Monuments Record — Archaeological Constraint Map

Date/Edition of map:
1935

Date of SMR detail:
OCTOBER 1998

The areas outlined on this map are designed to give the approximate location of archaeological sites and monuments. They are not to be taken as indicating their precise extent or boundaries on the ground.





CHARACTERISTICS AND SYMBOLS

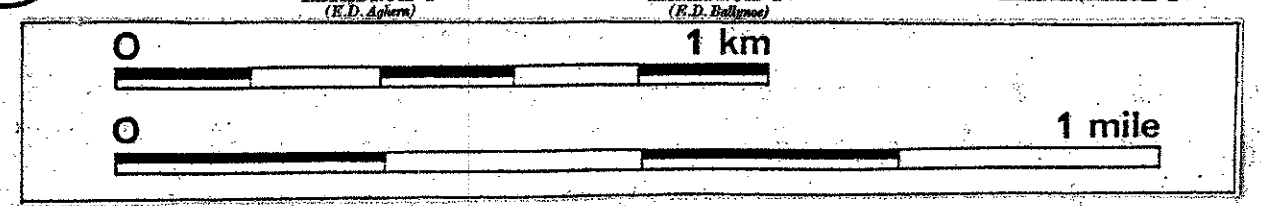
County	-----	Township	-----	Parish	-----
Barony	-----	Urban District	-----	Urban District	-----
Parish	-----	Urban District	-----	Urban District	-----

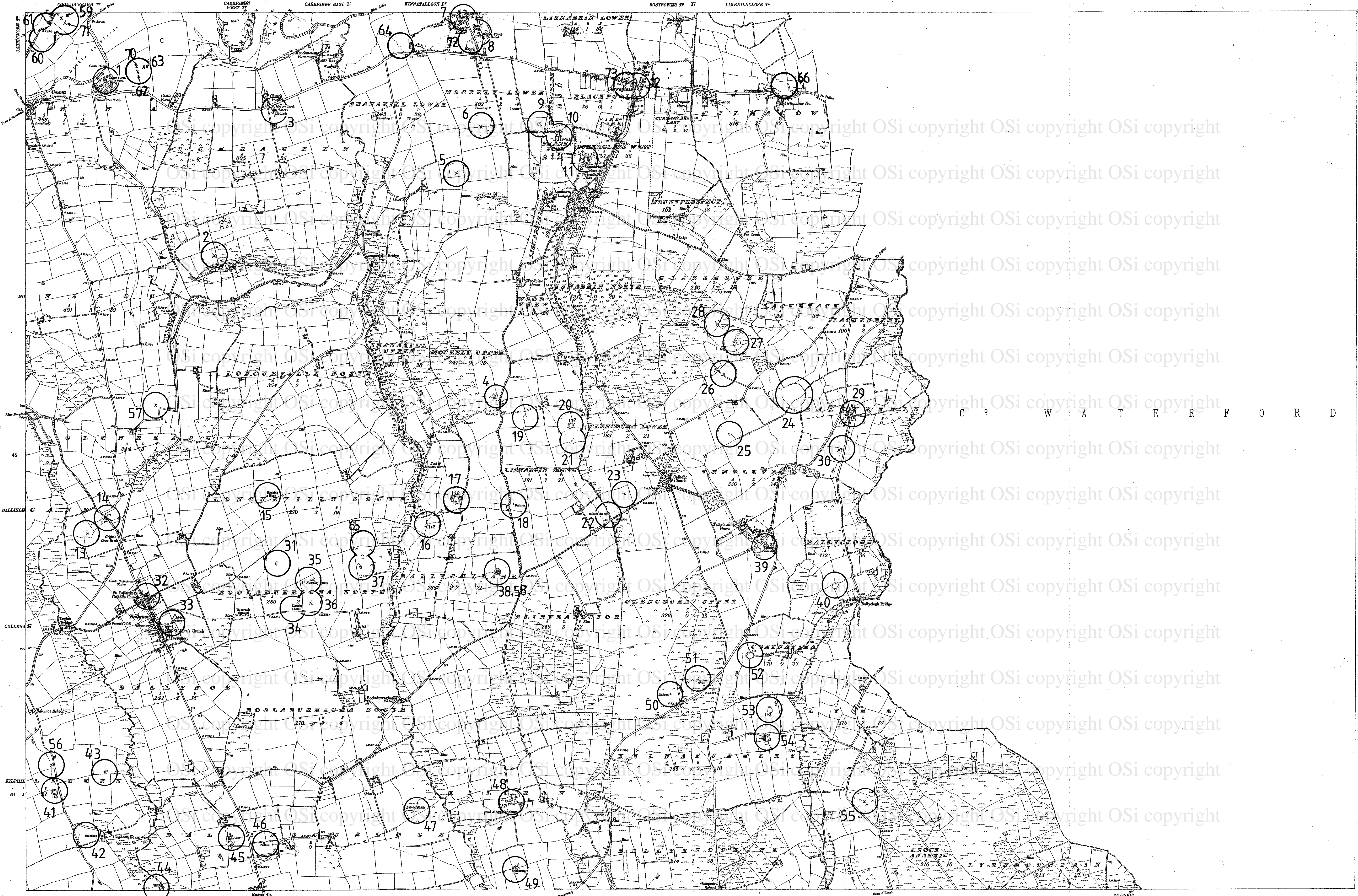
The representation on this map of a Road, Street, or Pathway, is an indication of the existence of a right of way.

Sites & Monuments Record - Archaeological Constraint Map

The areas outlined on this map are designed to give the approximate location of archaeological sites and monuments. They are not to be taken as indicating their precise extent or boundaries on the ground.

Date/Edition of map:
1935
Date of SMR detail:
OCTOBER 1998





BALLYMOUNTEN T^W
Surveyed in 1841. Revised in 1892.
Landed in 1893-4. Lands revised in 1980-1.

CHARACTERISTICS AND SYMBOLS	
County	Ward (when not coincident with other boundaries)
Barony	County Borough, Borough, Urban
Parish (in Co. Dub., Co. Wick & U.S. only)	District & Town
Townland	When not coincident with other boundaries
Antiquities (See 47-5)	Fort
Trigonometrical Station	
Electricity Transmission Lines	
Contours	

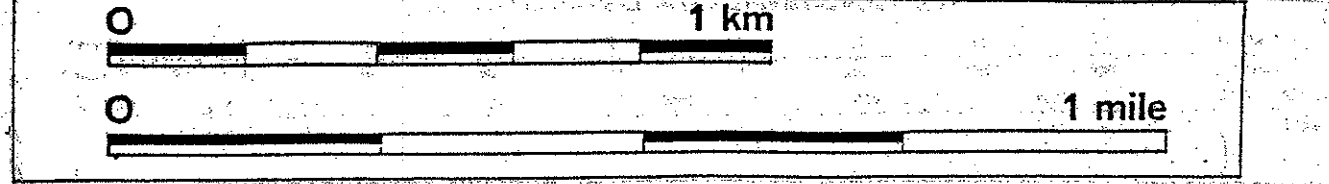
The representation on this Map of a Road, Track, or Footpath, is not evidence of the existence of a right of way.
For other symbols see Table of Characteristics: 1:10,560 scale.

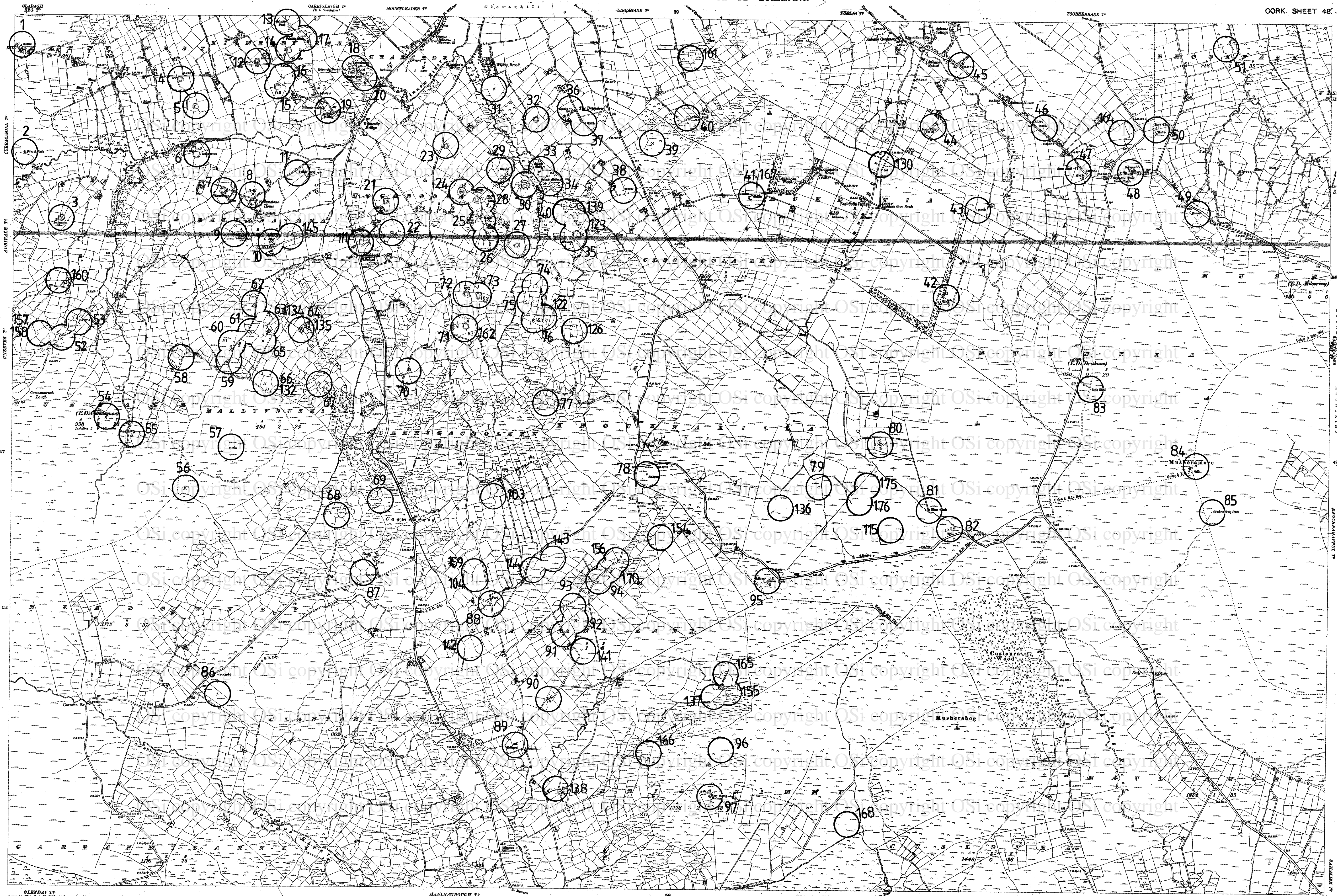
Sites & Monuments Record — Archaeological Constraint Map

The areas outlined on this map are designed to give the approximate location of archaeological sites and monuments. They are not to be taken as indicating their precise extent or boundaries on the ground.

Date/Edition of map:
1935

Date of SMR detail:
OCTOBER 1998





GLENDAY T^W
Revised in 1942. Revised in 1943 with the exception of the southern portion which is a revised land which was revised in 1944.
Licensed in 1940-4. Land partially revised in 1944-4.

CHARACTERISTICS AND SYMBOLS		FIGURATIVE SIGNS	
Circle	Archaeological Site	Circle with cross	Public
Thick line	Public Road	Circle with dot	Public
Dashed line	Municipal Work	Circle with cross and dot	Public
Thin line	Other	Circle with cross and dot	Public


The representation on this Map of a Road, Track, or Footpath, or an animal of the nature of a right of way.

Sites & Monuments Record — Archaeological Constraint Map

The areas outlined on this map are designed to give the approximate location of archaeological sites and monuments. They are not to be taken as indicating their precise extent or boundaries on the ground.

Date/Revision of map:
1938

Date of SMR detail:
OCTOBER 1998





Copyright in this map is held by the Ordnance Survey, with the exception of the numbers and names printed thereon which are the property of the Crown and are used by permission of Her Majesty's Stationery Office. Printed in Great Britain. Last revised in 1998.

CHARACTERISTICS AND SYMBOLS

County	-----	Trigonometrical Station	+
Barony	-----	Antiquities (Site of)	+
Parish	-----	For other information see Characteristic Sheet.	


The representation on this map of a Road, Track, or Footpath, is no evidence of the existence of a right of way.

Sites & Monuments Record — Archaeological Constraint Map

The areas outlined on this map are designed to give the approximate location of archaeological sites and monuments. They are not to be taken as indicating their precise extent or boundaries on the ground.

Date/Revision of map:
1940

Date of SMR detail:
OCTOBER 1998






CHARACTERISTICS AND SYMBOLS

County	Triangulation Station	▲
Barony	Municipal Ward	□
Parish	Concours	○
	For other information see Characteristic Sheet	

Sites & Monuments Record — Archaeological Constraint Map

The areas outlined on this map are designed to give the approximate location of archaeological sites and monuments. They are not to be taken as indicating their precise extent or boundaries on the ground.

Date/Edition of map:
1939
Date of SMR detail:
OCTOBER 1998





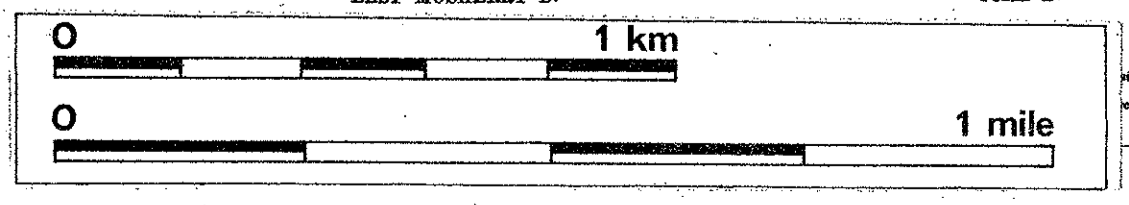
CHARACTERISTICS AND SYMBOLS		
County	-----	Triangulation Station
Barony	-----	Antiquities (Site of)
Parish	-----	For other information see Characteristics Sheet.

Sites & Monuments Record — Archaeological Constraint Map

The areas outlined on this map are designed to give the approximate location of archaeological sites and monuments. They are not to be taken as indicating their precise extent or boundaries on the ground.

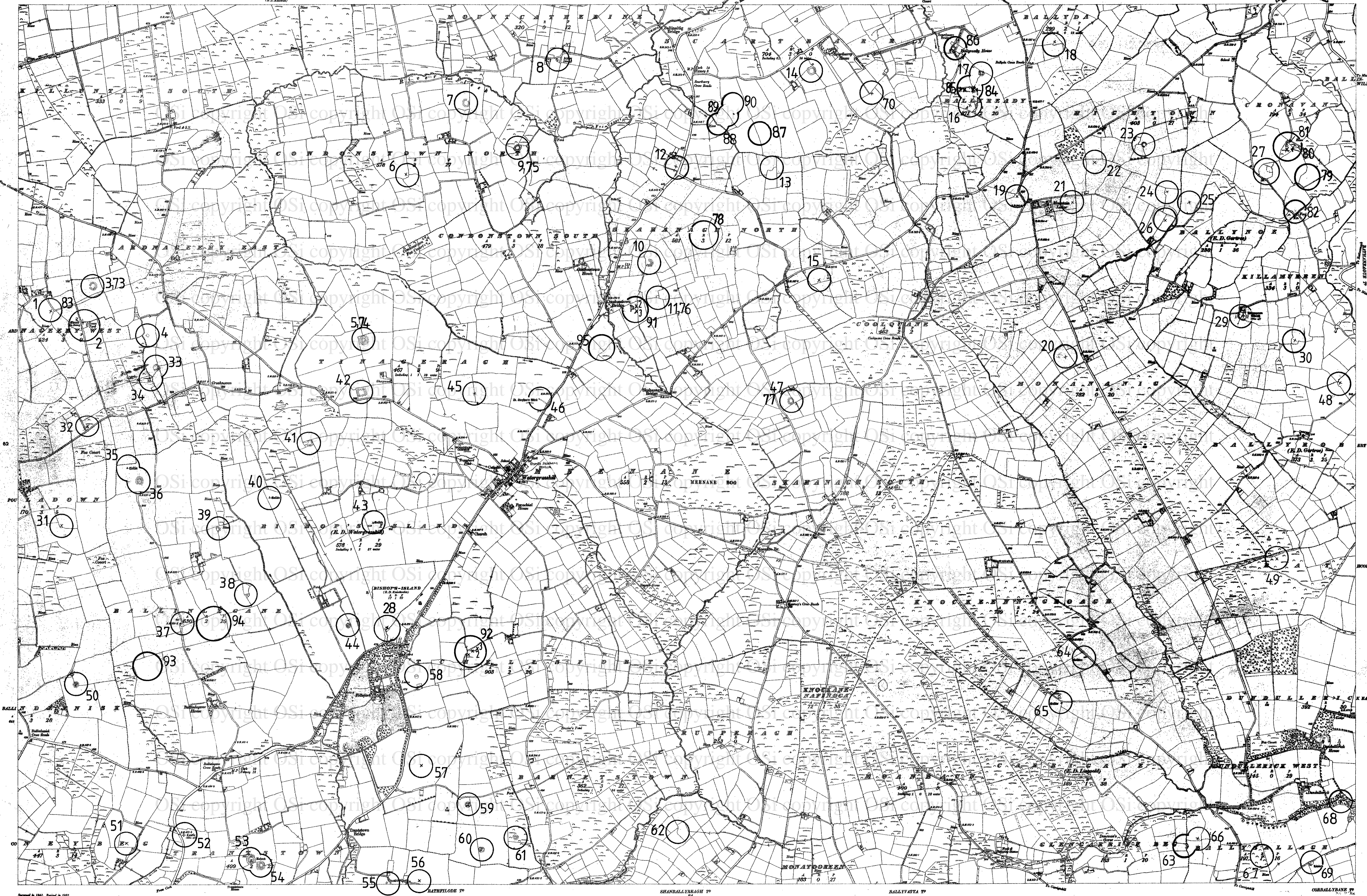
Date/edition of map:
1938

Date of SMR detail:
OCTOBER 1998



Scale 1:50,000
Revised to 1998. Based on 1938.
Landed in 1998-1999. Land revised in 1999-04.

1:50,000
1998
1:50,000



Revised to 1981. Printed in 1982.
Licensed to 1997-6. Local copies to 1991.

CHARACTERISTICS AND SYMBOLS.

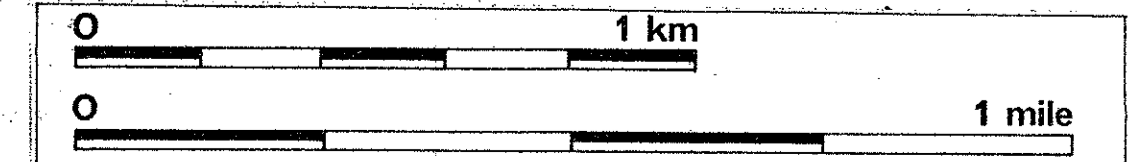
County	Parish	Manorial Ward	Clashes	Diagonally Shaded	Antiquities (SMR)	+	+
Barony					For other information see Characteristic Sheet.		

The Representation on this Map of a Road, Track, or Footpath, is no admission of the existence of a right of way.

Sites & Monuments Record — Archaeological Constraint Map

The areas outlined on this map are designed to give the approximate location of archaeological sites and monuments. They are not to be taken as indicating their precise extent or boundaries on the ground.

Date/Edition of map:
1935
Date of SMR detail:
OCTOBER 1998





CHARACTERISTICS AND SYMBOLS


County	Municipal District	Triangulation Station
Road	Canal	Other
Other	Other	Other

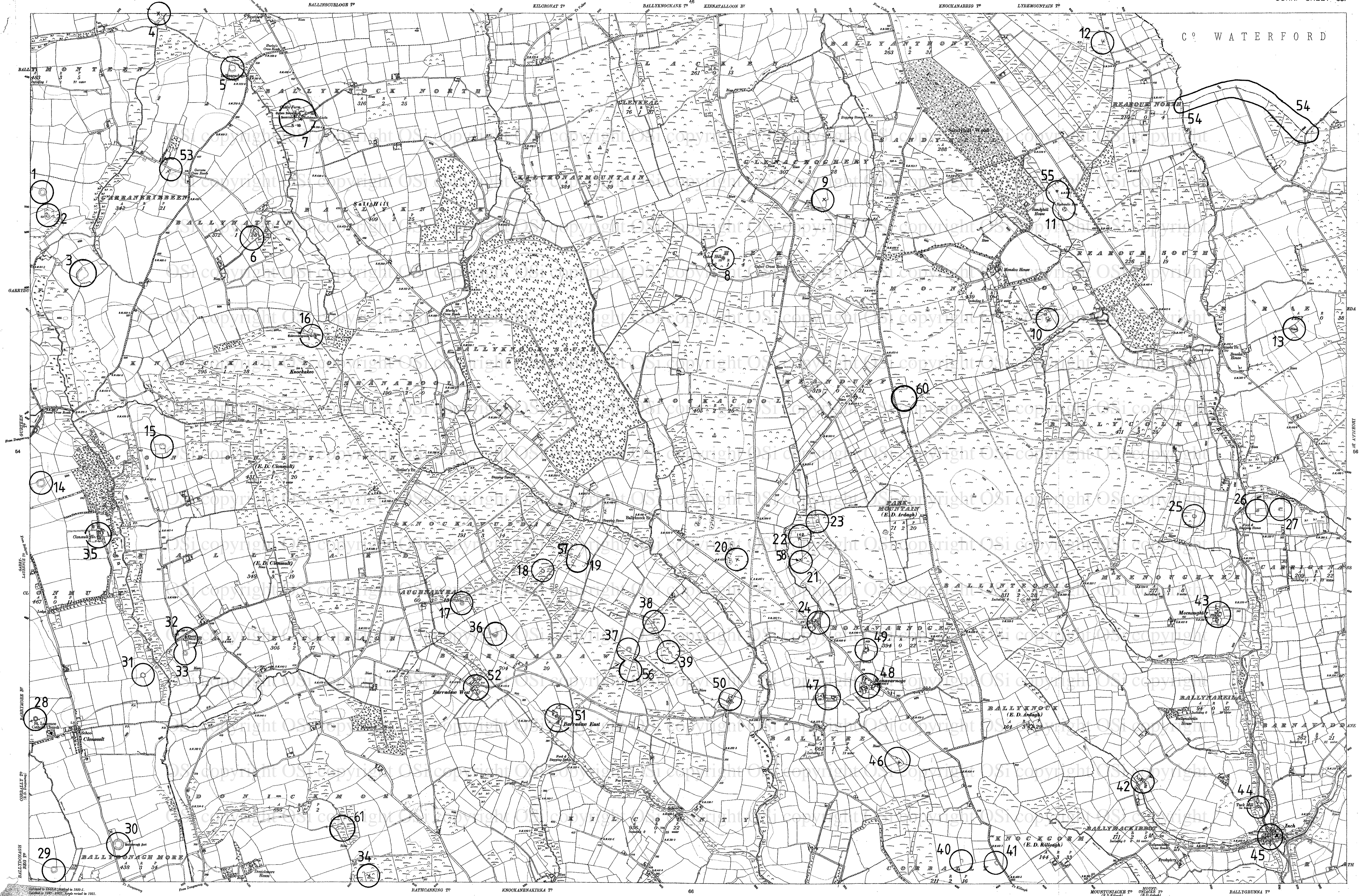
The Representation on this Map of a Road, Track or Path, is an outline of the outline of a right of way.

Sites & Monuments Record — Archaeological Constraint Map

Date/Edition of map: **1936**
Date of SMR detail: **OCTOBER 1998**

The areas outlined on this map are designed to give the approximate location of archaeological sites and monuments. They are not to be taken as indicating their precise extent or boundaries on the ground.





CHARACTERISTICS AND SYMBOLS

County	Ward (when not coincident with other boundaries)	Antiquities (See 41-51)	Foot
Barony	County Borough, Borough, Urban	Trigonometrical Station	Boundary marked
Parish (in Co. Cork, Donegal, & U.D. only)	District & Town	Electricity Transmission Lines	
Townland	When not coincident with other boundaries	Contours	

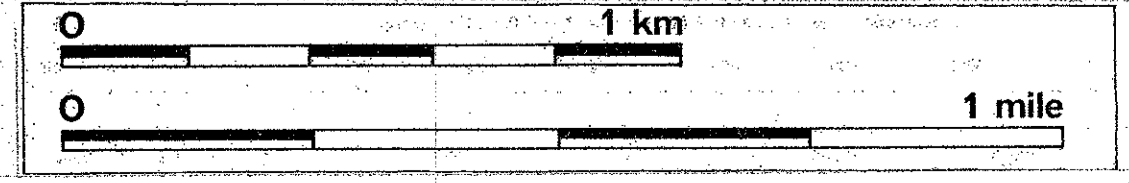
The representation on this Map of a Road, Track, or Footpath, is not evidence of the existence of a right of way. For other symbols see Table of Characteristics: 1:10,560 scale.

Sites & Monuments Record — Archaeological Constraint Map

The areas outlined on this map are designed to give the approximate location of archaeological sites and monuments. They are not to be taken as indicating their precise extent or boundaries on the ground.

Date/Edition of map:
1936

Date of SMR detail:
OCTOBER 1998





Revised to 1962. Revised to 1981.
Landed in 1890 - 1919. Some reworked to 1980.

CHARACTERISTICS AND SYMBOLS

County	Parish	Municipal Ward	Triangulation Station
Roadway	Canals	Public	Antiquarian (SMR #)
Public			For other information see Characteristics Sheet.

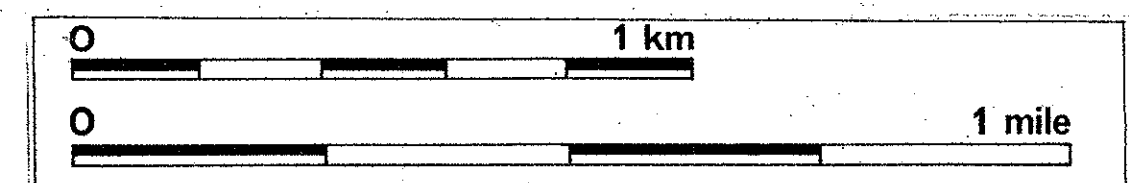
The Representation on this Map of a Road, Track, or Footpath, is an evidence of the existence of a right of way.

67

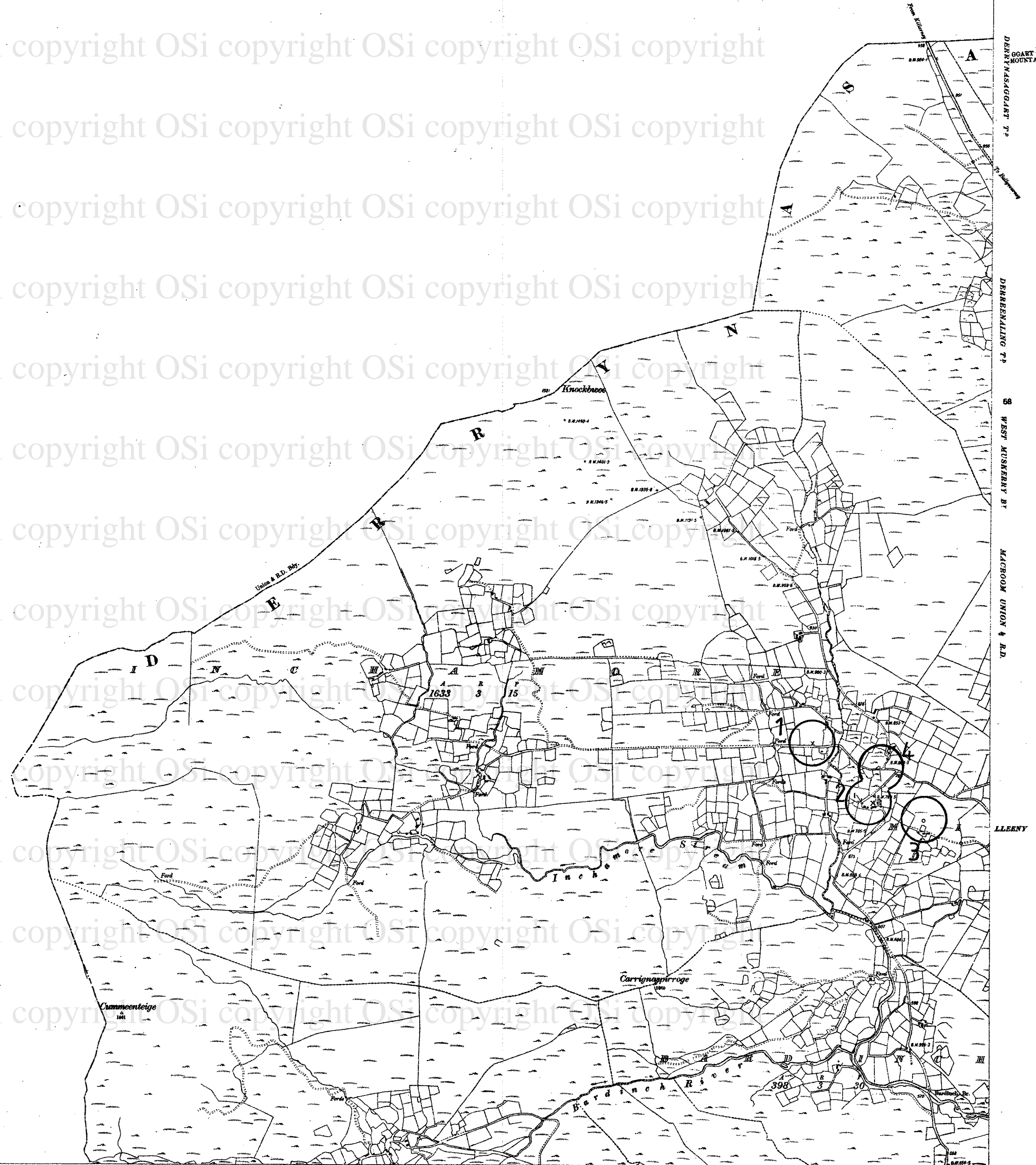
Sites & Monuments Record — Archaeological Constraint Map

The areas outlined on this map are designed to give the approximate location of archaeological sites and monuments. They are not to be taken as indicating their precise extent or boundaries on the ground.

Date/Edition of map: **1936**
Date of SMR detail: **OCTOBER 1998**



C O K E R R Y



Surveyed in 1942. Revised in 1966.

CHARACTERISTICS AND SYMBOLS			
Contour	Townland	Trigonometrical Station	A
Barony	Municipal Ward	Antiquarian (Date of)	+
Parish	Centres	For other information see Characteristics Sheet	+

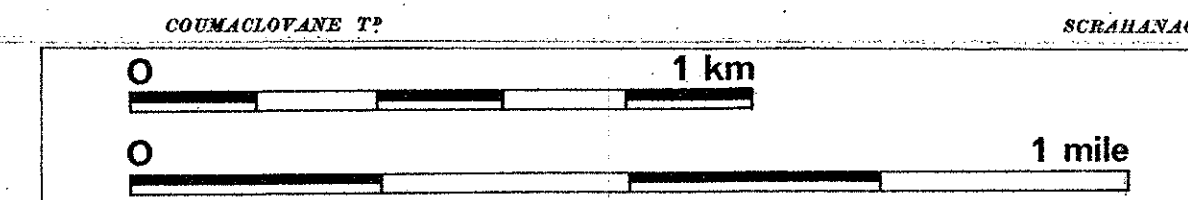
The Representation on this Map of a Road, Track, or Footpath is no evidence of the existence of a right of way.

Sites & Monuments Record — Archaeological Constraint Map

Date/Edition of map: **1902**

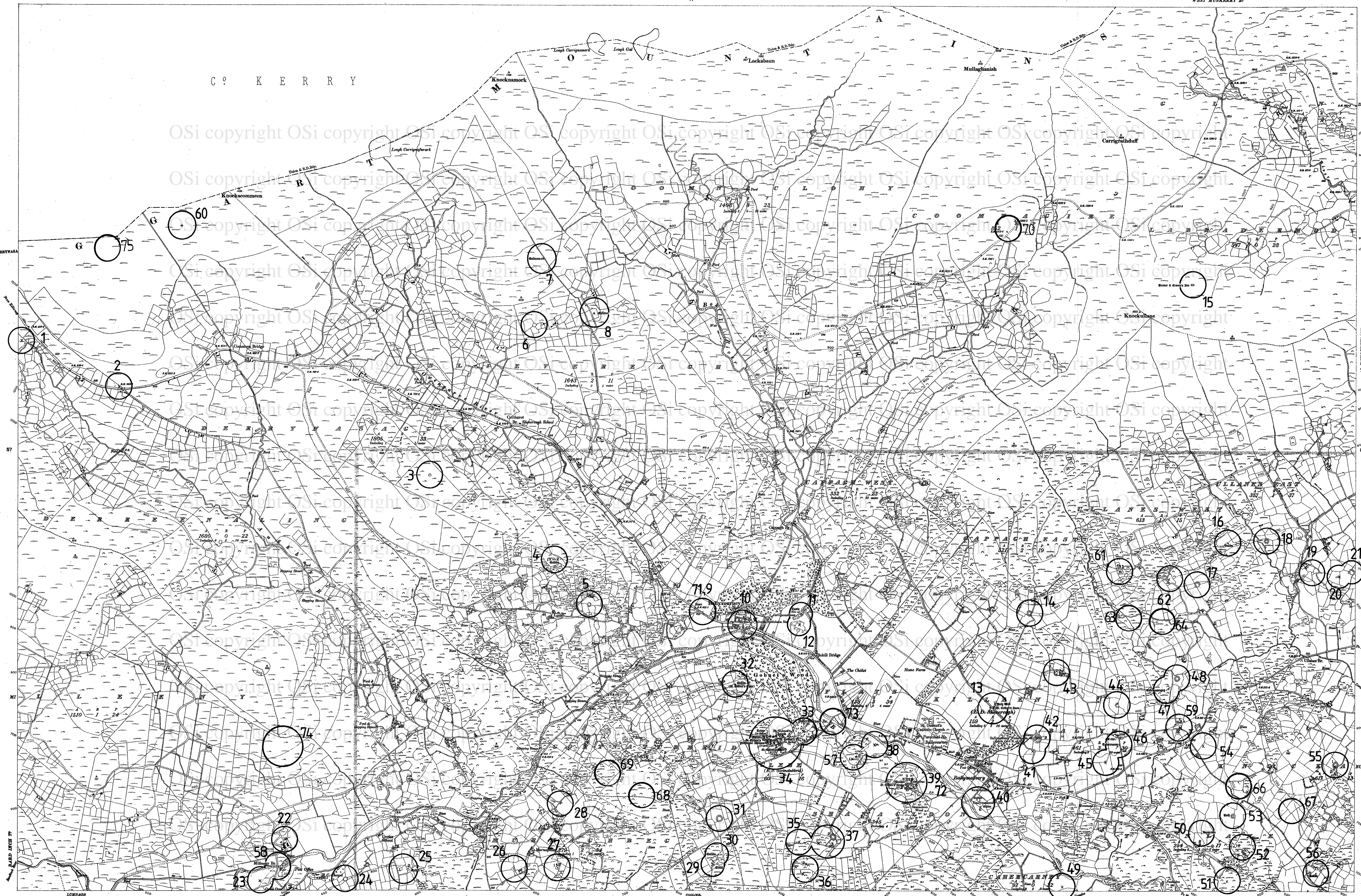
Date of SMR detail: **OCTOBER 1998**

The areas outlined on this map are designed to give the approximate location of archaeological sites and monuments. They are not to be taken as indicating their precise extent or boundaries on the ground.



II-59

C O R K E R R Y



Revised in 1985. Revised in 1984-2, with the exception of that portion marked as 'Work delayed by digital land which was revised in 1988-1991'. Limited to 1987-4-4. Land revised in 1984.

CHARACTERISTICS AND SYMBOLS

County	Townland	Triangulation Station
Barony	Municipal Ward	Antiquity (Site of)
Parish	Contour	For other information see Characteristics Sheet.


The representation in this map of a Road, Track, or Path, is no evidence of a right of way.

Sites & Monuments Record — Archaeological Constraint Map

The areas outlined on this map are designed to give the approximate location of archaeological sites and monuments. They are not to be taken as indicating their precise extent or boundaries on the ground.

Date/Edition of map:
1940

Date of SMR detail:
OCTOBER 1998





Surveyed in 1842. Revised in 1892 & 1922, with the exception of that portion of the map which was surveyed by the Ordnance Survey in 1864 and 1865, and which was revised in 1902. Further revised in 1956 & 1962, partly revised in 1986.


CHARACTERISTICS AND SYMBOLS		
County	Townland	Trigonometrical Station
Municipal Ward	Contour	For other information see Characteristic Sheet.
Parish		

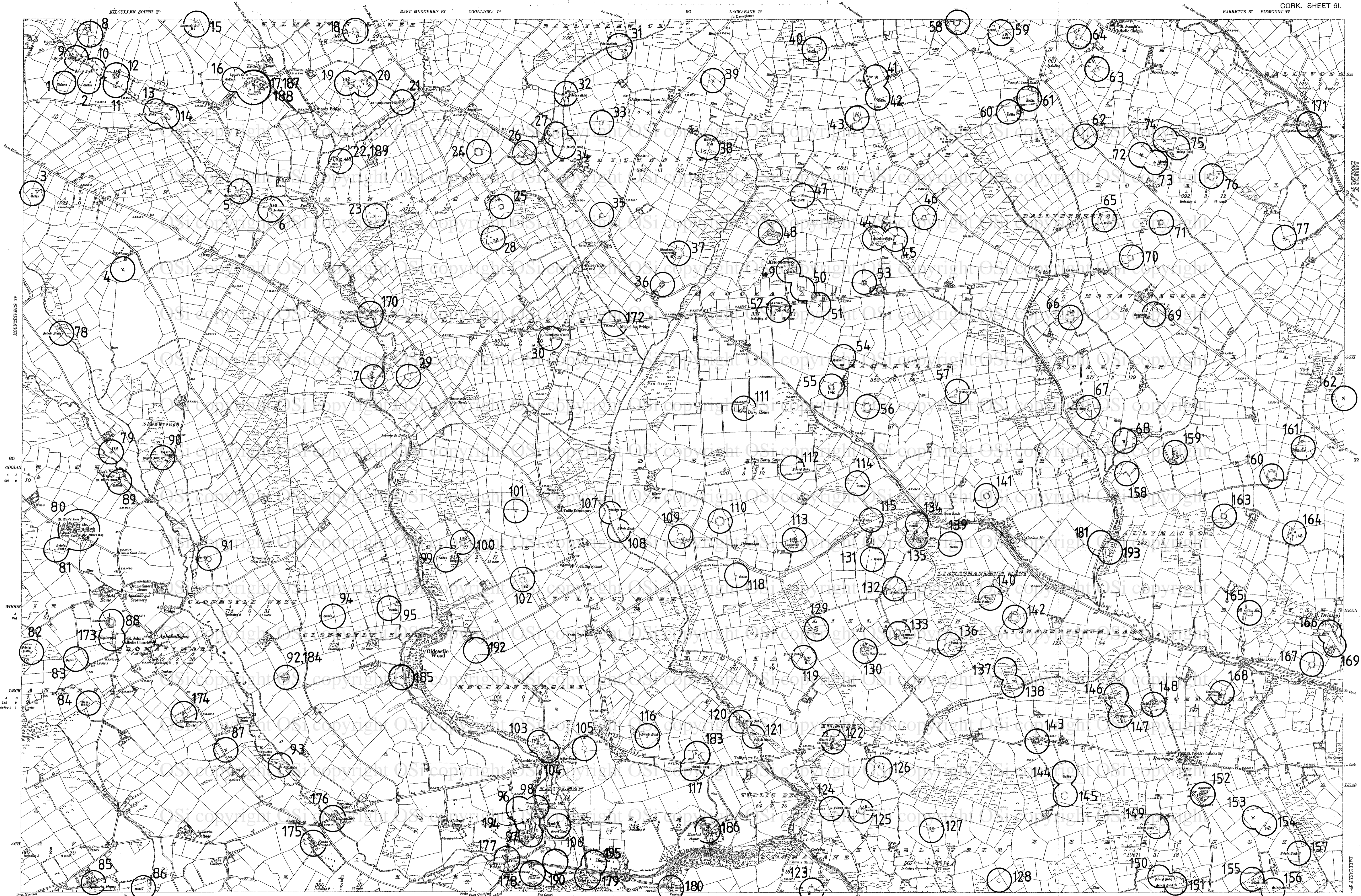
Sites & Monuments Record — Archaeological Constraint Map

The areas outlined on this map are designed to give the approximate location of archaeological sites and monuments. They are not to be taken as indicating their precise extent or boundaries on the ground.

Date/Edition of map:
1940

Date of SMR detail:
OCTOBER 1998





CHARACTERISTICS AND SYMBOLS

County	Ward (when not coincident with other boundaries)	Antiquities (See of 1)	Foot
Barony	County Borough, Borough, Urban	Trigonometrical Station	△
Parish (P.C. No. 100, 200, 300, 400, 500)	District & Town	Electricity Transmission Lines	—●—●—●—
Townland	When not coincident with other boundaries	Contours	—

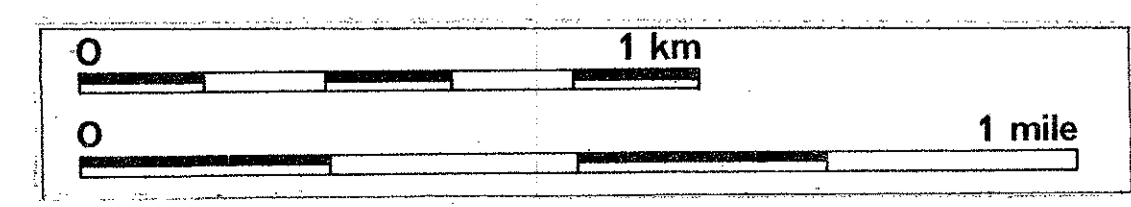
The representation on this map of a Road Track, or Footpath, is not evidence of the existence of a right of way.
NOTE - UNAUTHORISED REPRODUCTION INFRINGES STATE COPYRIGHT.

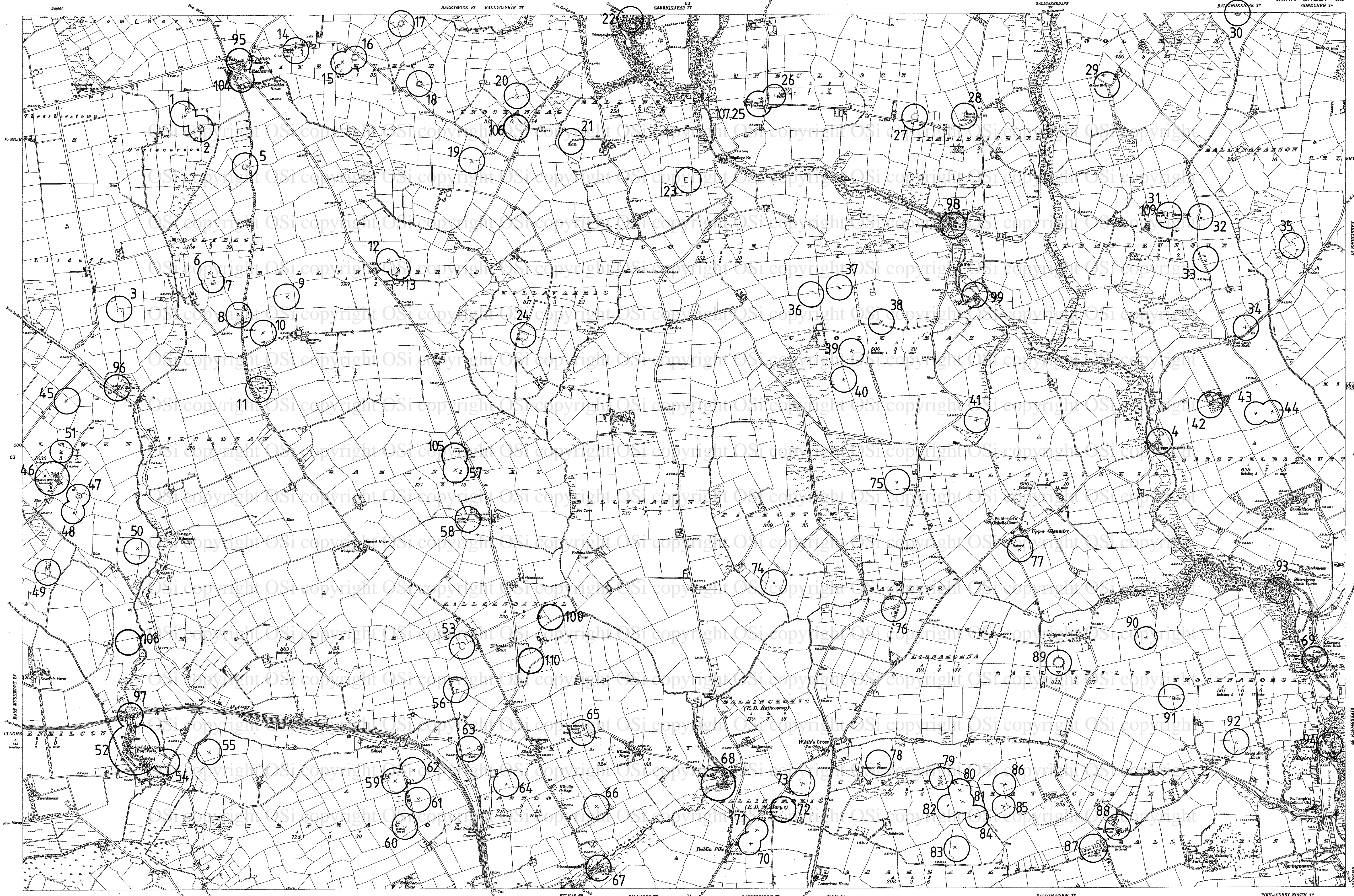
Sites & Monuments Record — Archaeological Constraint Map

The areas outlined on this map are designed to give the approximate location of archaeological sites and monuments. They are not to be taken as indicating their precise extent or boundaries on the ground.

Date/edition of map:
1937

Date of SMR detail:
OCTOBER 1998





Surveyed in 1931. Revised in 1930-1.
Landed in 1890-1903. Levels revised in 1930-1932.

CHARACTERISTICS AND SYMBOLS

County	Ward (when not coincident with other boundaries)	Antiquities (See #19)
Barony	County Borough, Borough, Urban	Topographical Station
Parish (in Co. Cork, from 1811 to 1840)	District & Town	Electricity Transmission Lines
Townland	When not coincident with other boundaries	Contours

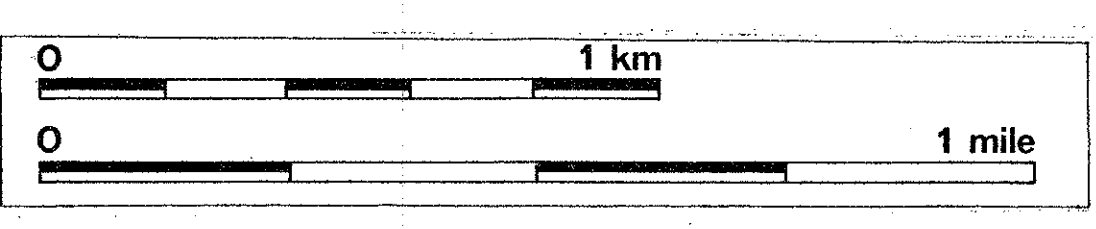
The representation on this Map of a Road, Track, or Footpath, is not evidence of the existence of a right of way.
NOTE: UNAUTHORISED REPRODUCTION INFRINGES STATE COPYRIGHT.

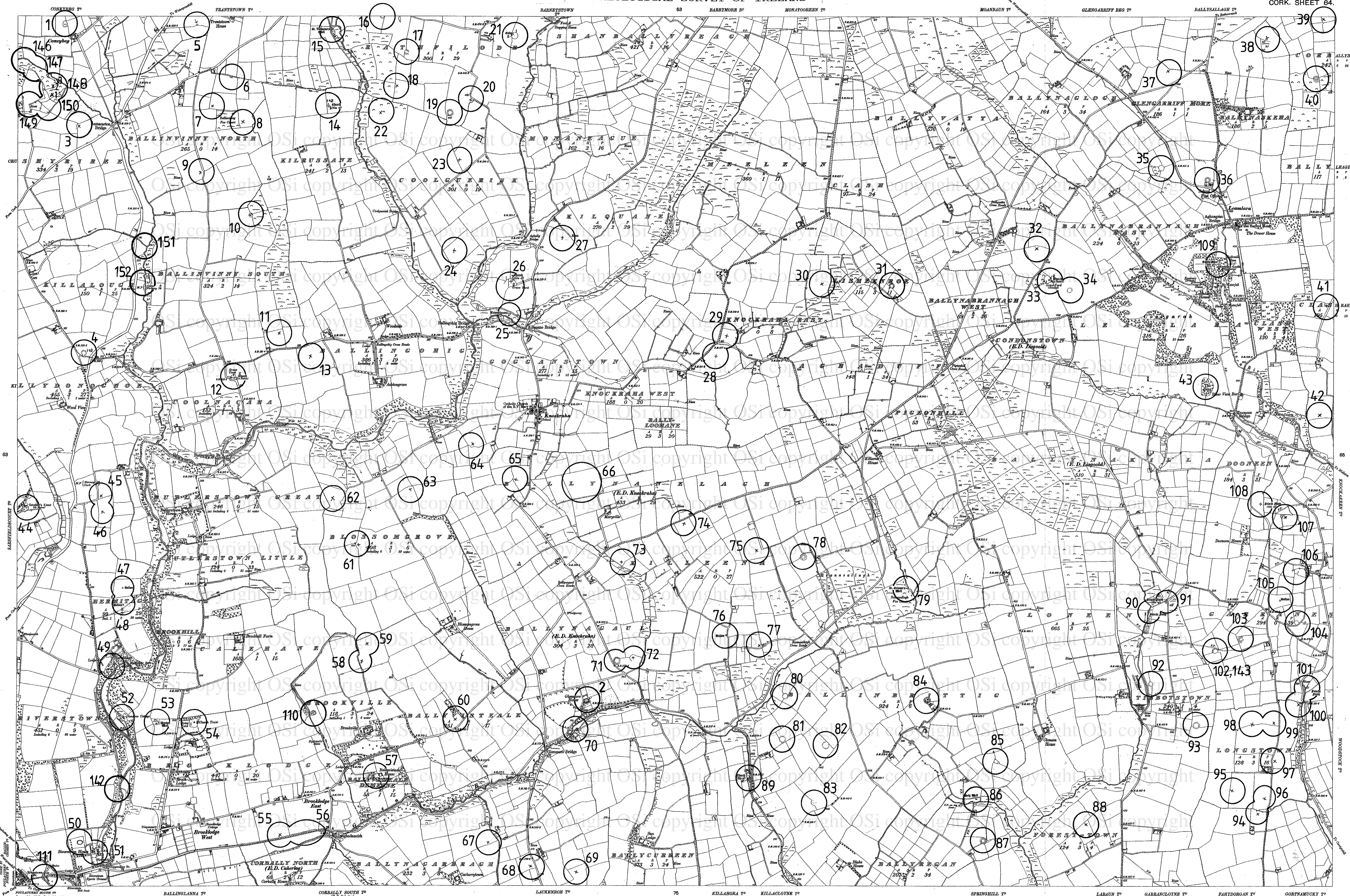
Sites & Monuments Record — Archaeological Constraint Map

The areas outlined on this map are designed to give the approximate location of archaeological sites and monuments. They are not to be taken as indicating their precise extent or boundaries on the ground.

Date/Edition of map:
1935

Date of SMR detail:
OCTOBER 1998





CHARACTERISTICS AND SYMBOLS


County	Ward (where not coincident with other boundaries)	Antiquity (see p. 4)	Fort
Borough	County Borough, Borough, Urban	Trigonometrical Station	
Parish (or Co. Div., Sec. & U.D. etc.)	District & Town	Electricity Transmission Lines	
Townland	When not coincident with other boundaries	Contours	

The representation on this Map of a Road, Track, or Footpath, is not evidence of the existence of a right of way.
NOTE.—UNAUTHORISED REPRODUCTION INFRINGES STATE COPYRIGHT.

Sites & Monuments Record — Archaeological Constraint Map

The areas outlined on this map are designed to give the approximate location of archaeological sites and monuments. They are not to be taken as indicating their precise extent or boundaries on the ground.

Date/Edition of map:
1935
Date of SMR detail:
OCTOBER 1998



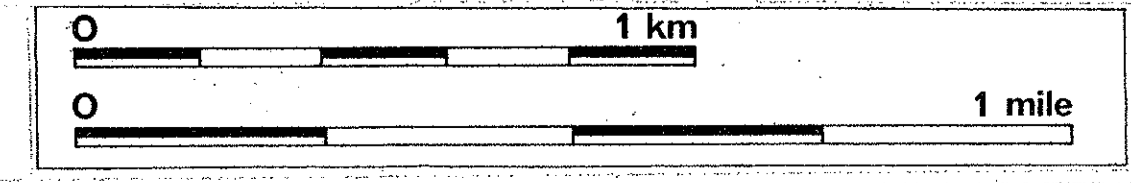


CHARACTERISTICS AND SYMBOLS		
Church	Trigonometrical Station
Road	Antiquities (Site of)
Field

Sites & Monuments Record — Archaeological Constraint Map

The areas outlined on this map are designed to give the approximate location of archaeological sites and monuments. They are not to be taken as indicating their precise extent or boundaries on the ground.

Date/Edition of map:
1936
Date of SMR detail:
OCTOBER 1998





Drawn in 1934. Based on 1924.
London in 1926-8. Last revised in 1930-1.

CHARACTERISTICS AND SYMBOLS		
Group	Townland	Trigonometrical Station
Barony	Municipal Ward	Antiquities Site of
Road	Contour	Arch
For other information see Characteristic Sheet		


The Representation on this Map of a Road, Track, or Footpath is no evidence of the existence of a right of way.

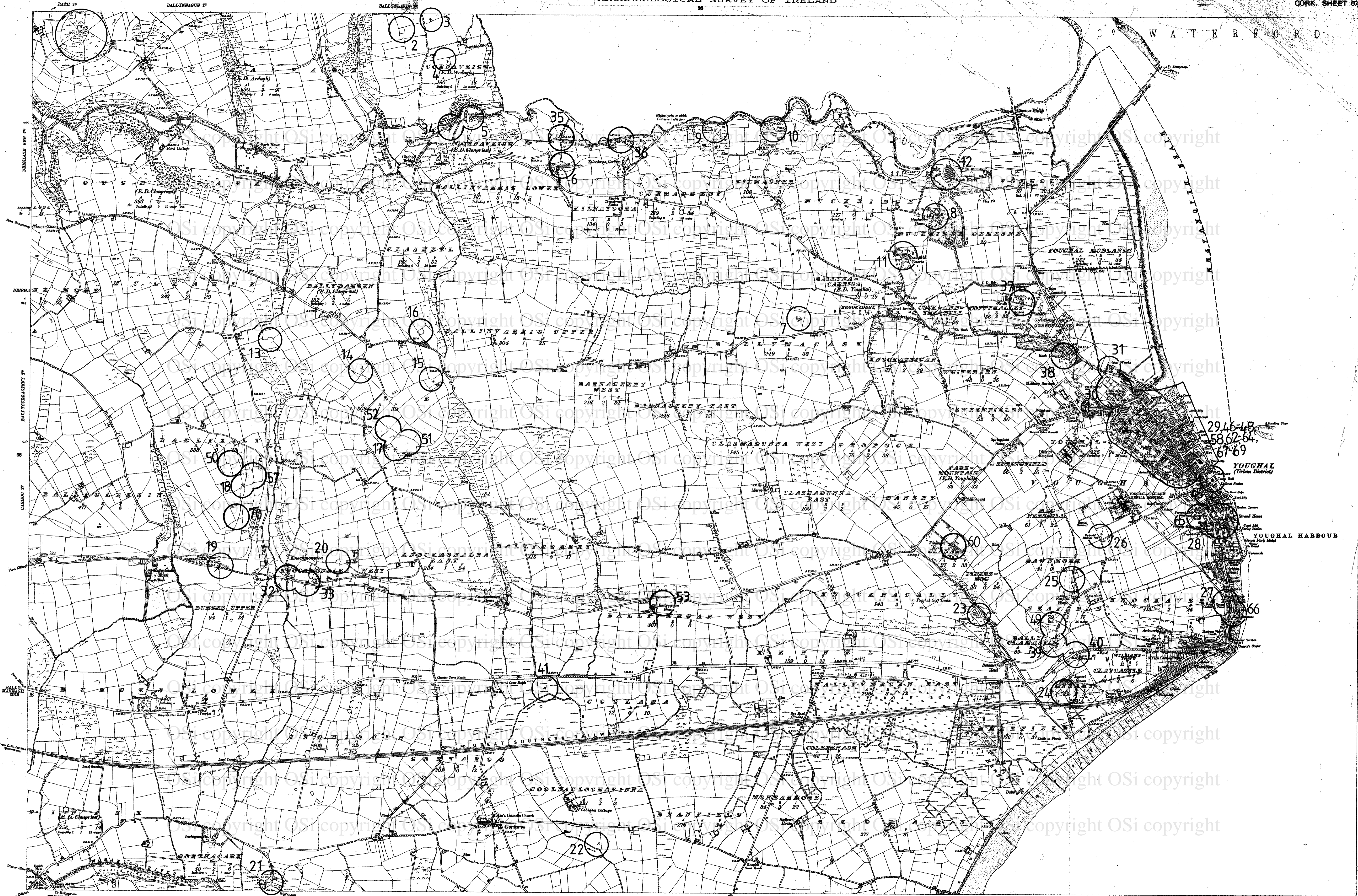
Sites & Monuments Record — Archaeological Constraint Map

The areas outlined on this map are designed to give the approximate location of archaeological sites and monuments. They are not to be taken as indicating their precise extent or boundaries on the ground.

Date/Edition of map:
1934

Date of SMR detail:
OCTOBER 1998





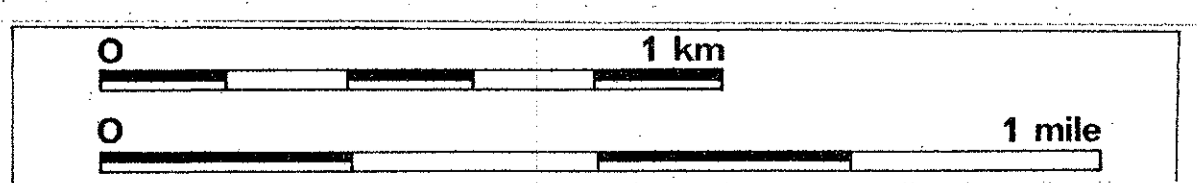
CHARACTERISTICS AND SYMBOLS		
County	Parish	Diagonal Station
Metropolitan	Metropolitan	Archaeological
Parish	County	For other information see Characteristic Sheet

Sites & Monuments Record — Archaeological Constraint Map

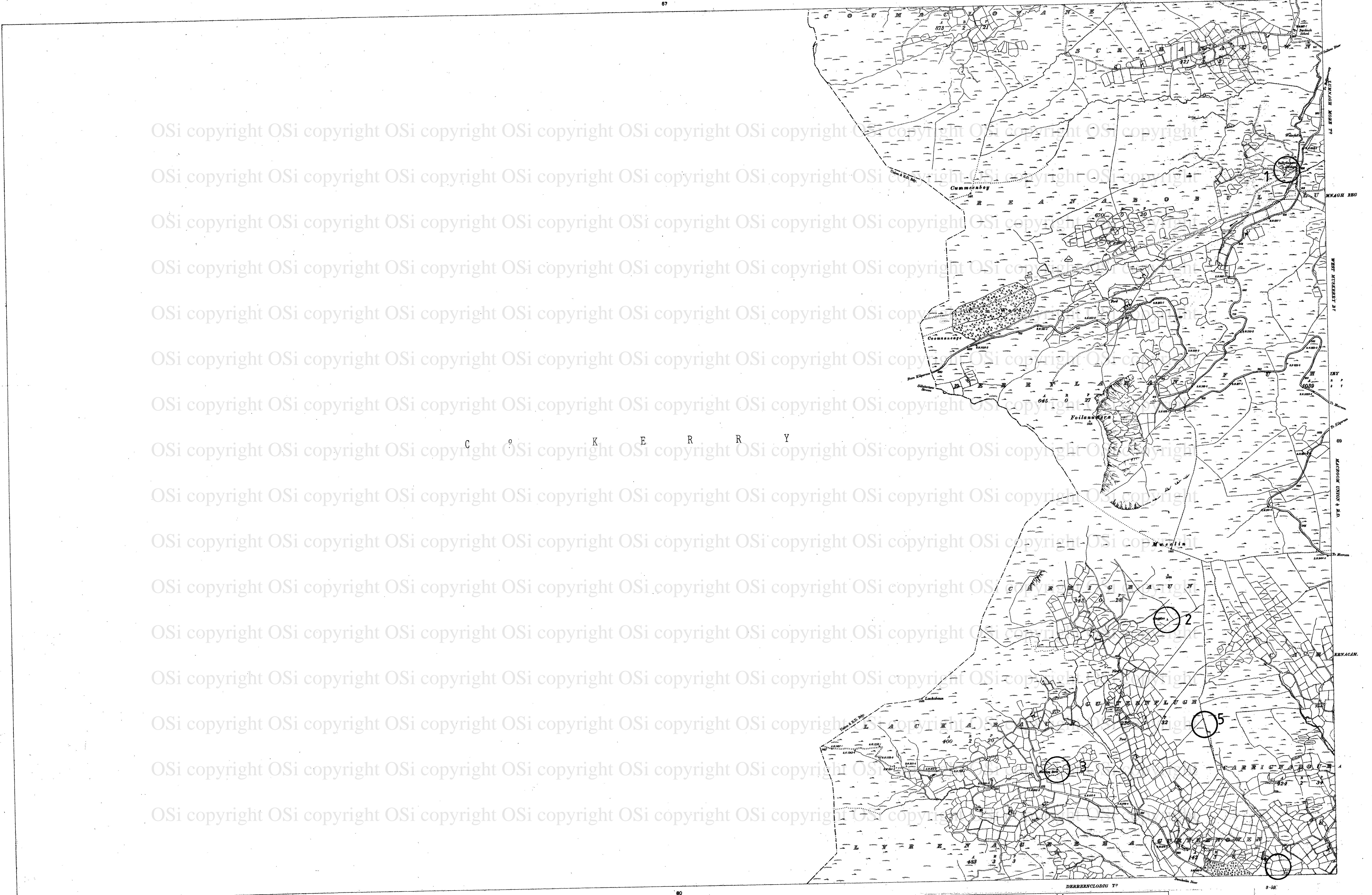
Date/edition of map:
1935

Date of SMR detail:
OCTOBER 1998

The areas outlined on this map are designed to give the approximate location of archaeological sites and monuments. They are not to be taken as indicating their precise extent or boundaries on the ground.



INDEX
Revised to 1998. Based on 1993.
Copyright © 1998. All rights reserved.



Surveyed in 1842. Revised in 1896-1900.


CHARACTERISTICS AND SYMBOLS		
Contour	Triangulation Station	▲
Boundary	Antiquities (Site of)	+
Parish	Contours	Nil
The Representation on this Map of a Road, Track, or Footpath is no evidence of the existence of a right of way.		

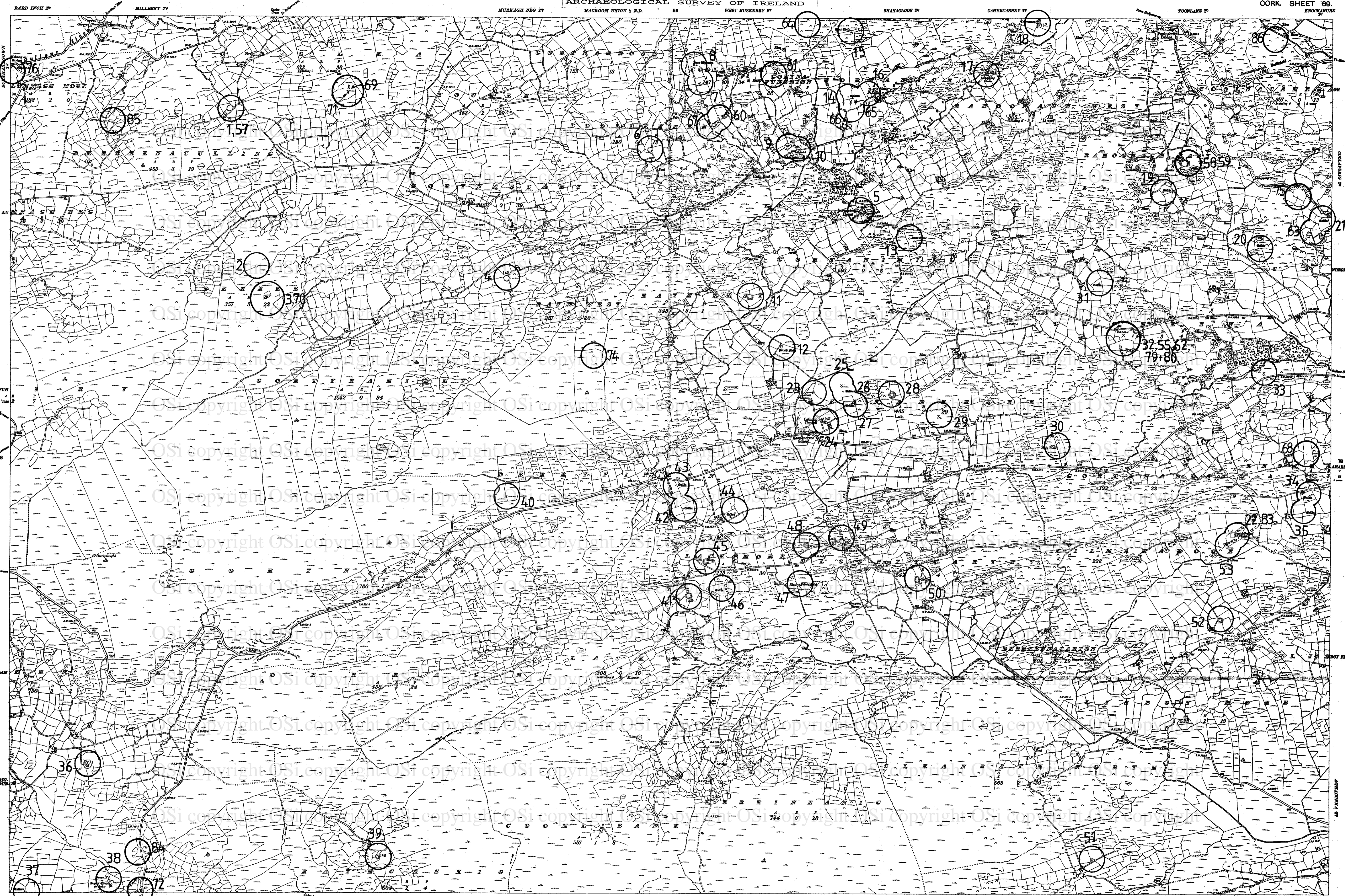
Sites & Monuments Record — Archaeological Constraint Map

Date/Edition of map: **1902**

Date of SMR detail: **OCTOBER 1998**

The areas outlined on this map are designed to give the approximate location of archaeological sites and monuments. They are not to be taken as indicating their precise extent or boundaries on the ground.





Scale: 1 inch = 1 mile. The map is a reproduction of the original map of 1940. The map is a reproduction of the original map of 1940. The map is a reproduction of the original map of 1940.

CHARACTERISTICS AND SYMBOLS

County	Townland	Trigonometrical Station
Rurary	Municipal Ward	Antiquarian (Site of)
Parish	Constable	

Sites & Monuments Record — Archaeological Constraint Map


The areas outlined on this map are designed to give the approximate location of archaeological sites and monuments. They are not to be taken as indicating their precise extent or boundaries on the ground.

Date/Edition of map:

1940

Date of SMR detail:

OCTOBER 1998





Surveyed in 1862. Revised in 1884-5. Land in 1890-97. Zoned revised in 1920-4.

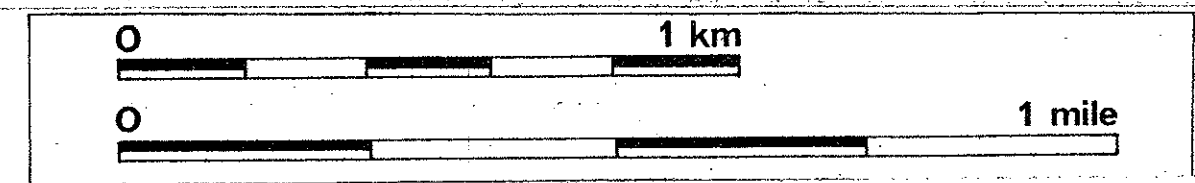
CHARACTERISTICS AND SYMBOLS

County	Ward (when not coincident with other boundaries)	Antiquity (see 2.1)	Fort
Barony	County Borough, Borough, Urban	Trigonometrical Station	
Parish (in Co. Wick, Donegal, Sligo, Mayo)	District & Town	Electricity Transmission Lines	
Townland	When not coincident with other boundaries	Contours	

The representation on this Map of a Road, Track, or Footpath, is not evidence of the existence of a right of way. For other symbols see Table of Characteristics: 1:10,560 scale.

Sites & Monuments Record — Archaeological Constraint Map

The areas outlined on this map are designed to give the approximate location of archaeological sites and monuments. They are not to be taken as indicating their precise extent or boundaries on the ground.



Date/edition of map:
1938
Date of SMR detail:
OCTOBER 1998



Revised in 1948. Revised in 1956-6.
Cancelled in 1957 & 1959. Roads remain in 1956-6.

AGHAYRIN T^W

FRANKS T^W

EAST MUSKERRY B^T

LISAHANE T^W

KILLLAFFER T^W

BERRINGS T^W

CHARACTERISTICS AND SYMBOLS

County	Ward (when not coincident with other boundaries)	Antiquities (See also 1-158)	Foot
Barony	County Borough, Borough, Urban District & Town	Trigonometrical Station	4
Parish (in Co. Cork, Donegal, Wick, Kerry, Galway)	When not coincident with other boundaries	Electricity Transmission Lines	—
Townland		Contours	—

The representation on this Map of a Road, Track, or Footpath, is not evidence of the existence of a right of way.
For other symbols see Table of Characteristics: 1:10,560 scale.

Sites & Monuments Record — Archaeological Constraint Map

The areas outlined on this map are designed to give the approximate location of archaeological sites and monuments. They are not to be taken as indicating their precise extent or boundaries on the ground.

Date/Edition of map:
1938

Date of SMR detail:
OCTOBER 1998

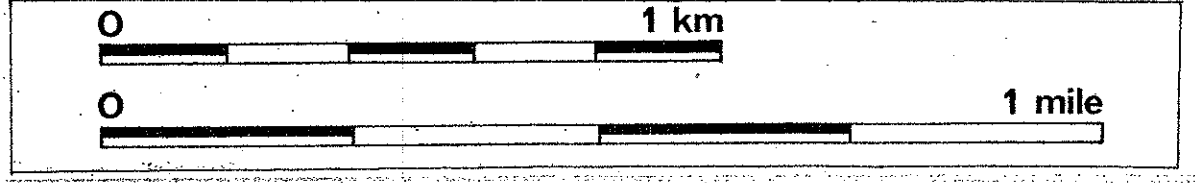
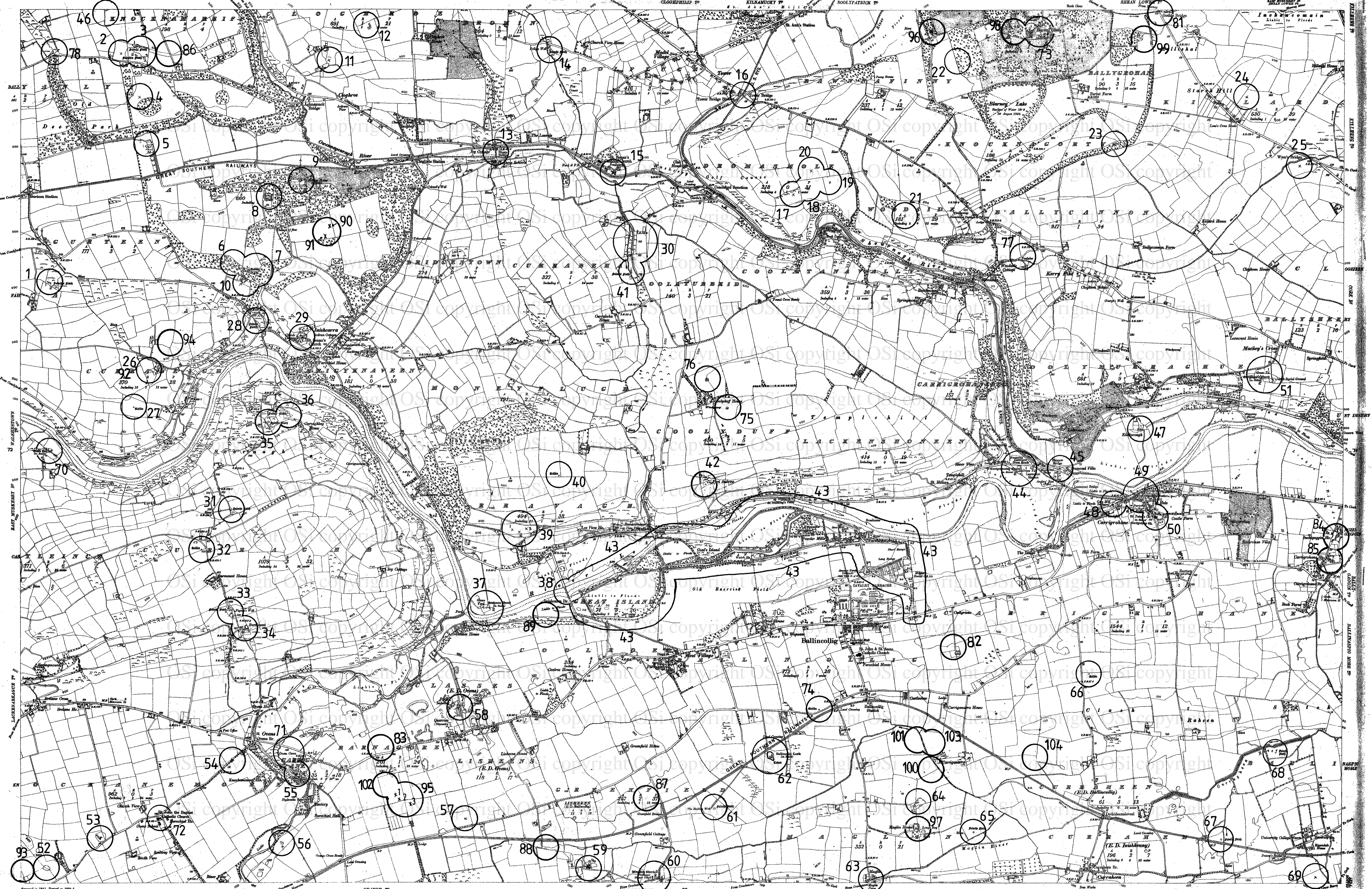


Photo No.



Surveyed in 1841, Revised in 1884-5.
 Licensed in 1891-1900. Levels raised in 1937, 1988-9.

CHARACTERISTICS AND SYMBOLS		
	County	
	Railway	
	Parish	
	Township	
	Municipal Ward	
	Obstacle	
	Triangulation Station	
	Antiquity (Site of)	


Sites & Monuments Record — Archaeological Constraint Map

The areas outlined on this map are designed to give the approximate location of archaeological sites and monuments. They are not to be taken as indicating their precise extent or boundaries on the ground.

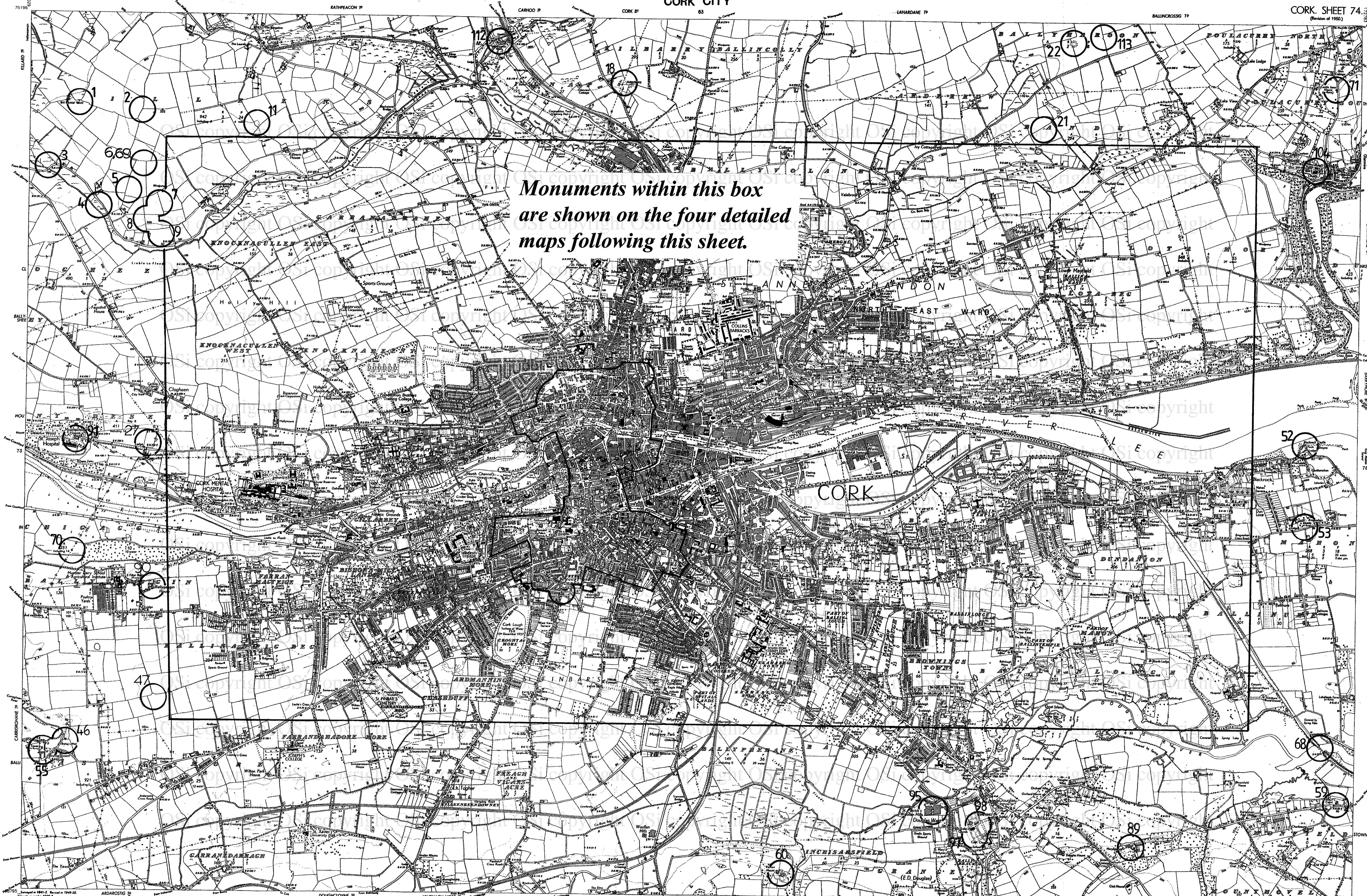
Date/Edition of map:

1939

Date of SMR detail:
 OCTOBER 1998



*Monuments within this box
are shown on the four detailed
maps following this sheet.*




CHARACTERISTICS AND SYMBOLS

County	Word (when not coincident with other boundaries)	Antiquities (See ref.)	Fort
Borough	County Borough, Borough, Urban	Topographical Station	
Parish (in Co. Dub., Lond. & U.D. dist.)	District & Town	Electricity Transmission Lines	
Townland	When not coincident with other boundaries	Contours	

The representation on this Map of a Road, Track, or Footpath, is not evidence of the existence of a right of way.
For other symbols see Table of Characteristics: 1:10,560 scale.

Completed and Printed by the Ordnance Survey and Published by the
Sites & Monuments Record - Archaeological Constraint Map
 O.P.W. ARCHAEOLOGICAL SURVEY OF IRELAND
 Date/Revision of map: **1950REV**
 Date of SMR detail: **OCTOBER 1998**

The areas outlined on this map are designed to give the approximate location of archaeological sites and monuments. They are not to be taken as indicating their precise extent or boundaries on the ground.





CHARACTERISTICS AND SYMBOLS


County	Ward (when not coincident with other boundaries)	Antiquities (See 41-45)
Barony	County Borough, Borough, Urban	Trigonometrical Station
Parish (in Co. Cork, Ross, & U.D. only)	District & Town	Electricity Transmission Lines
Townland	When not coincident with other boundaries	Contours

Sites & Monuments Record — Archaeological Constraint Map

The areas outlined on this map are designed to give the approximate location of archaeological sites and monuments. They are not to be taken as indicating their precise extent or boundaries on the ground.

Date/edition of map:
1935

Date of SMR detail:
OCTOBER 1998



CORK BY: Surveyed in 1935-2. Edited in 1986-9. Contour in 1930-7. Contour revised in 1939-8.

NOTE: UNAUTHORISED REPRODUCTION INFRINGES STATE COPYRIGHT.



CHARACTERISTICS AND SYMBOLS

County	Townland	Trigonometrical Station
Barony	Municipal Ward	Antiquity (Site #)
Parish	Concession	For other information see Characteristic Sheet

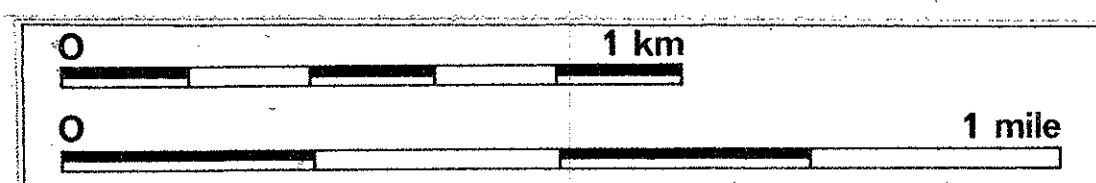
The Representation on this Map of a Road, Track, or Footpath is no evidence of the existence of a right of way.

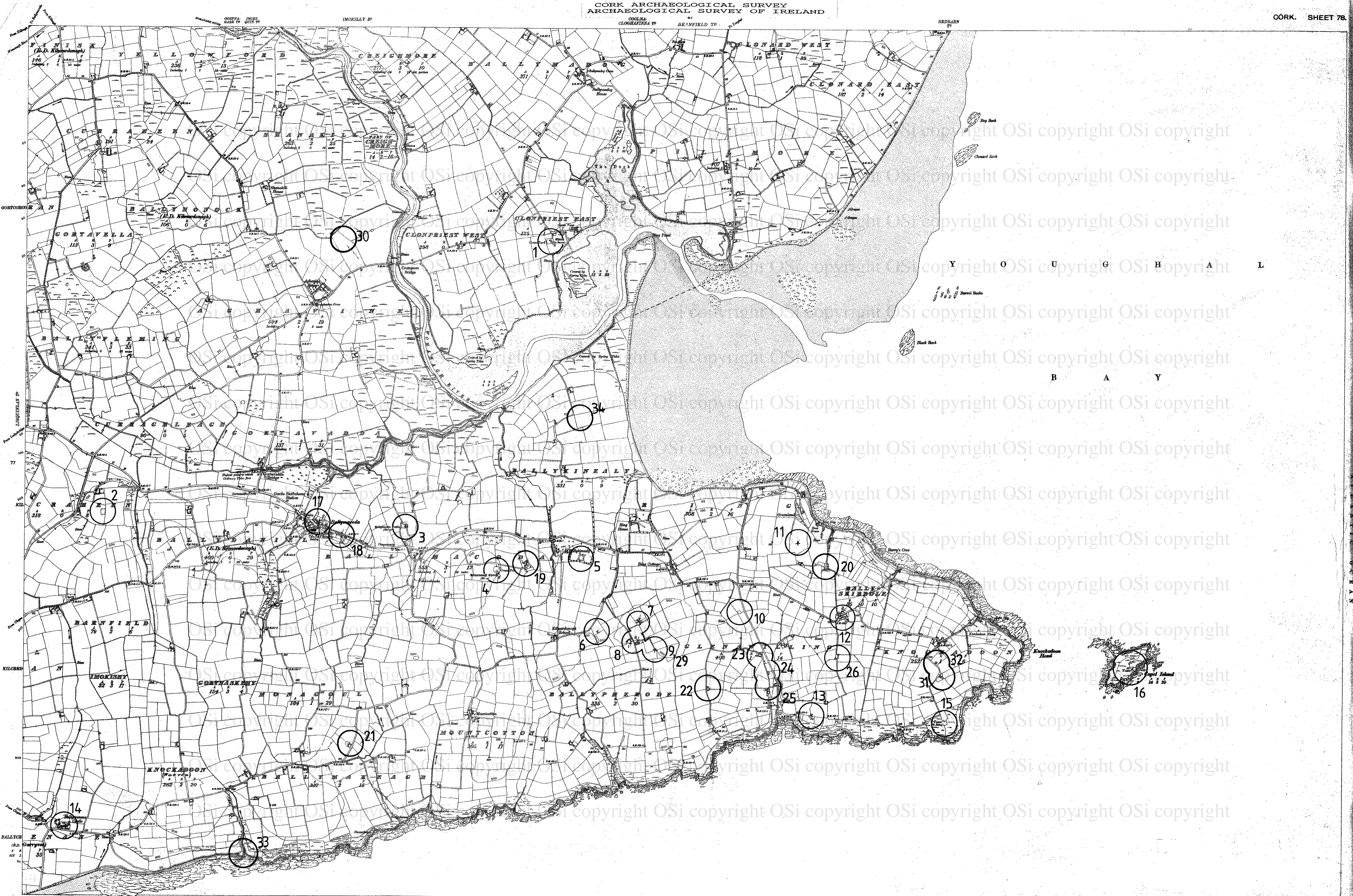
Sites & Monuments Record — Archaeological Constraint Map

The areas outlined on this map are designed to give the approximate location of archaeological sites and monuments. They are not to be taken as indicating their precise extent or boundaries on the ground.

Date/Edition of map:
1935

Date of SMR detail:
OCTOBER 1998





Surveyed in 1862-3. Revised in 1890, except Clonard which was revised in 1892.
Zoned in 1907. Zoned revised in 1909.

CHARACTERISTICS AND SYMBOLS		
County	Division	Trigonometrical Station
Municipal Ward	Antiquity (Site of)	
Parish	Contour	For other information see Characteristic Sheet

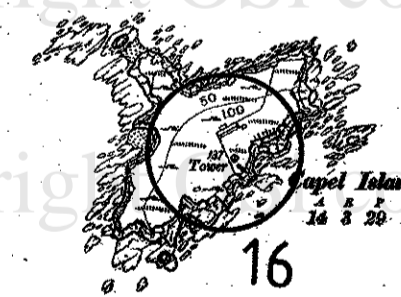

The Representation on this Map of a Road, Track, or Footpath is no evidence of the existence of a right of way.

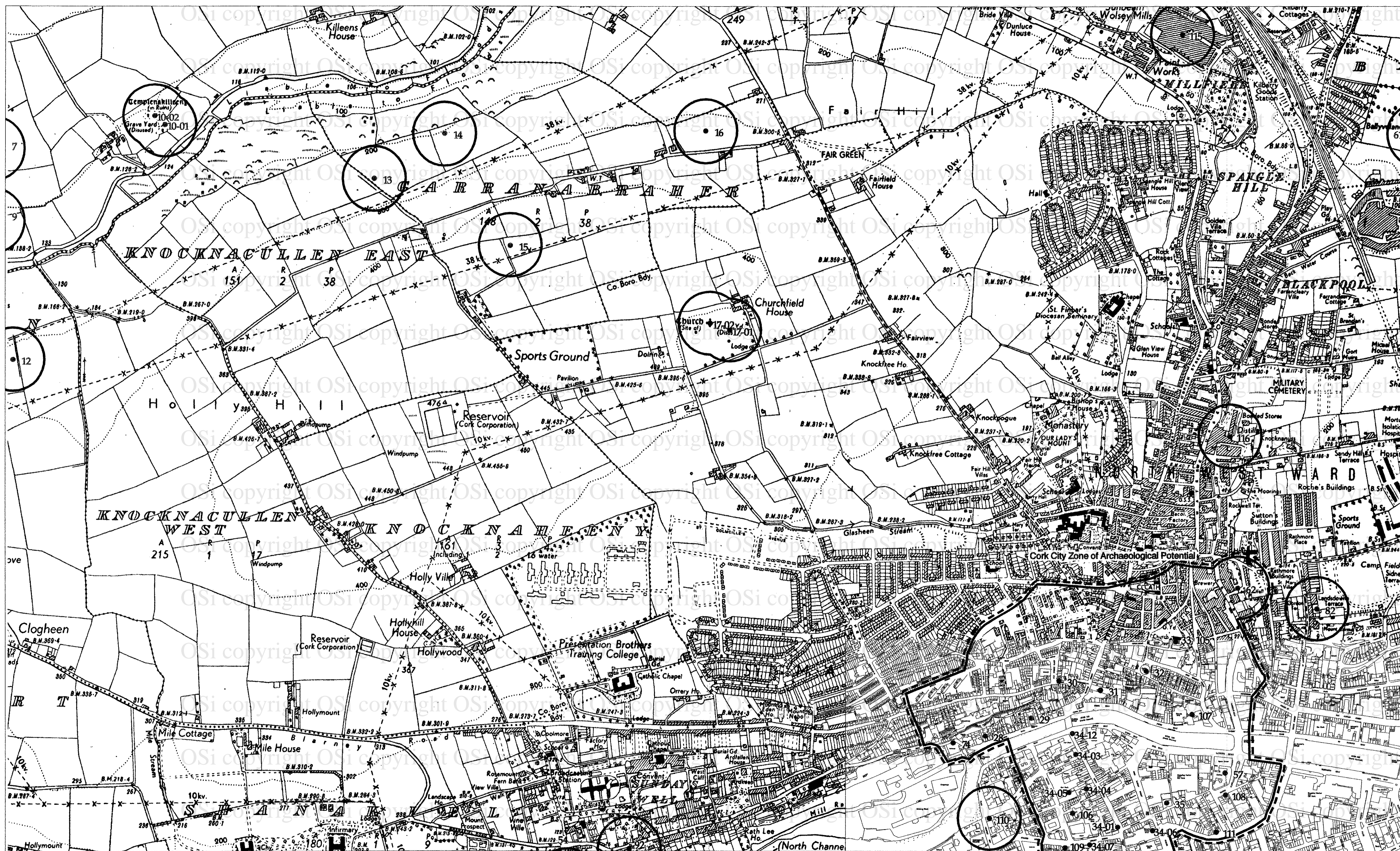
Sites & Monuments Record — Archaeological Constraint Map

Date/Edition of map:
1934

Date of SMR detail:
OCTOBER 1998


The areas outlined on this map are designed to give the approximate location of archaeological sites and monuments. They are not to be taken as indicating their precise extent or boundaries on the ground.





SHEET
DUILLEOG
1

LÉARSCÁIL INNÉAC
INDEX MAP



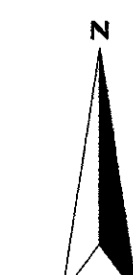
Marcáiltear suíomh na duilleige
i ndath dearg
Sheet position marked in red

SÉADCOMHARATHAÍ TAIFEADHTHA
RECORDED MONUMENTS

Caomhnaítear faoi Ailt 12 d'Acta na Séadcomharthaí
Náisiúnta (Leasú) 1987
Protected under Section 12 of the National Monuments
(Amendment Act) 1987

LÉARSCÁILIOCHT 1:1,000 AGUS
6 ÓRLACH DON MHÍLE
NA SUIRBHÉIREACHTA ORDONAÍSI
1:1,000 & SIX INCH MAPPING
OF THE ORDNANCE SURVEY

Macasamhail d'ábhar na Suirbhéireachta Ordonaí
le cead ón Rialtas (Ceadúnas Uimh. 5953)
Reproduced from Ordnance Survey material by
permission of the Government
(Permit Number 5953)



Dúchas The Heritage Service

SUIRBHÉIREACHT SEANDÁLAÍOCHTA
NA hÉIREANN
ARCHAEOLOGICAL SURVEY
OF IRELAND

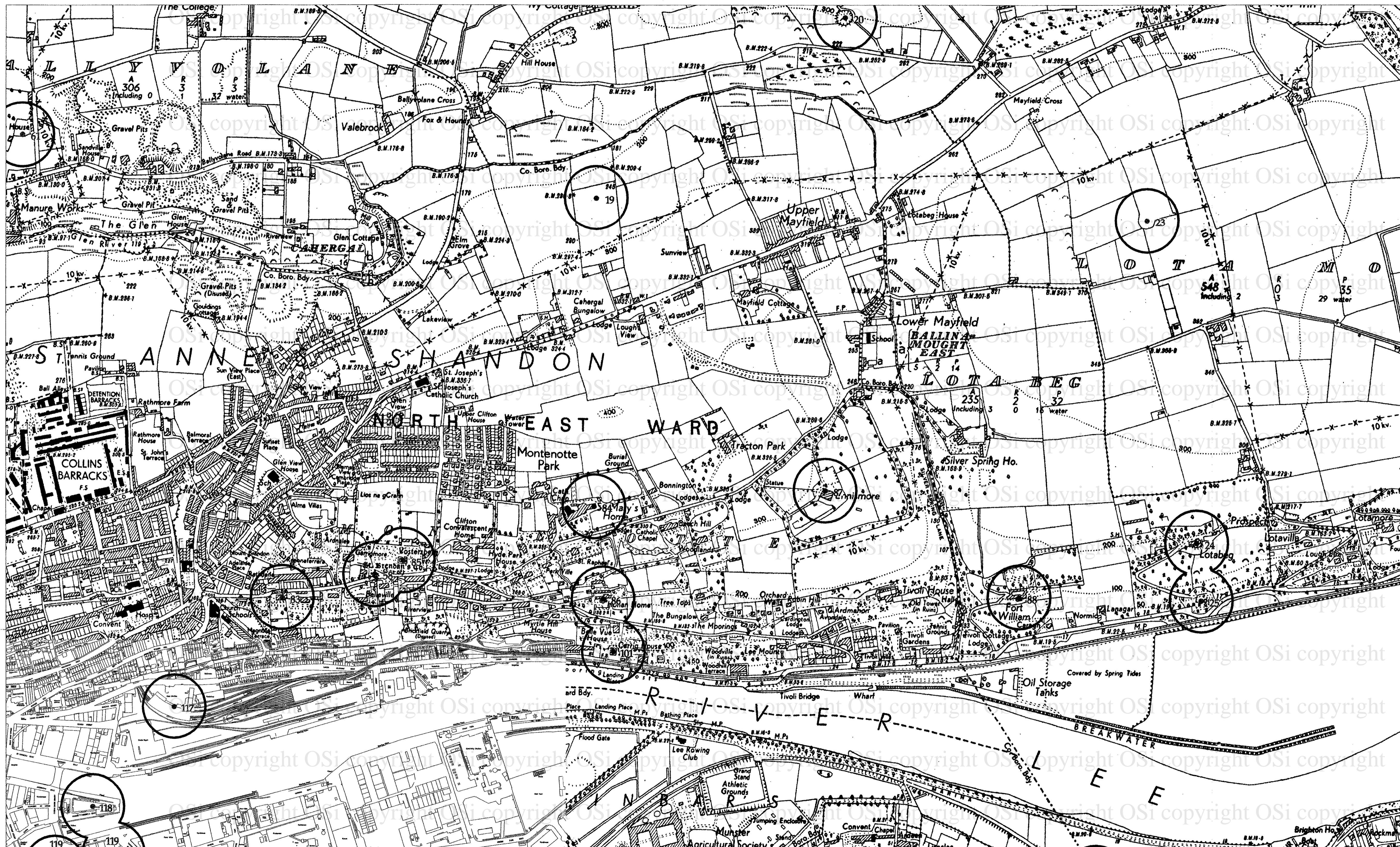
SÉADCOMHARATHAÍ TAIFEADHTHA
RECORDED MONUMENTS

CATHAIR CHORCAÍ
CORK CITY




Scale 1:5,000
Scála 1:5,000

NOTAÍ AGUS LEASAITHE:
NOTES AND AMENDMENTS:



SHEET
DUILLEOG
2

LÉARSCÁIL INNÉACS
INDEX MAP



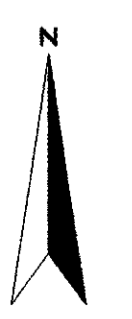
Marcáiltear suíomh na duilleoige
i ndath dearg
Sheet position marked in red

SÉADCOMHARATHAÍ TAIFEADHTHA
RECORDED MONUMENTS

Caoimhnaithe faoi Ailt 12 d'Acht na Séadcomharthaí
Náisiúnta (Leasú) 1987
Protected under Section 12 of the National Monuments
(Amendment Act) 1987

LÉARSCÁILIOCHT 1:1,000 AGUS
6 ÓRLACH DON MHÍLE
NA SUIRBHÉIREACHTA ORDONÁISE
1:1,000 & SIX INCH MAPPING
OF THE ORDNANCE SURVEY

Macasamhlaí d'ábhar na Suirbhéireachta Ordonáise
le cead ón Rialtas (Ceachtúna Uimh. 5953)
Reproduced from Ordnance Survey material by
permission of the Government
(Permit Number 5953)

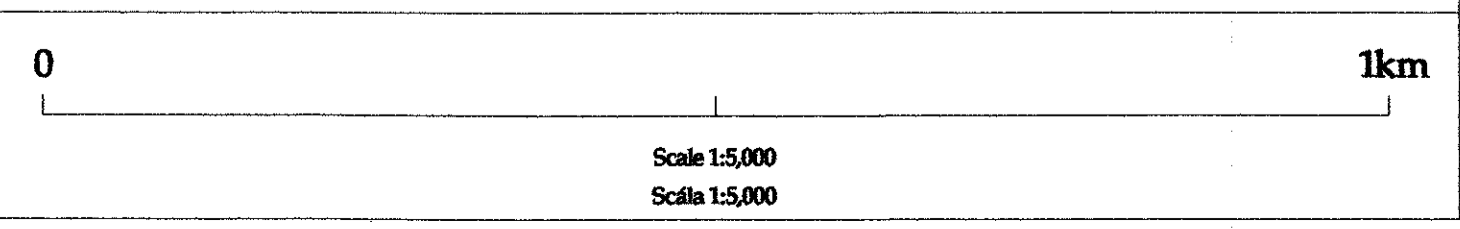


Dúchas The Heritage Service

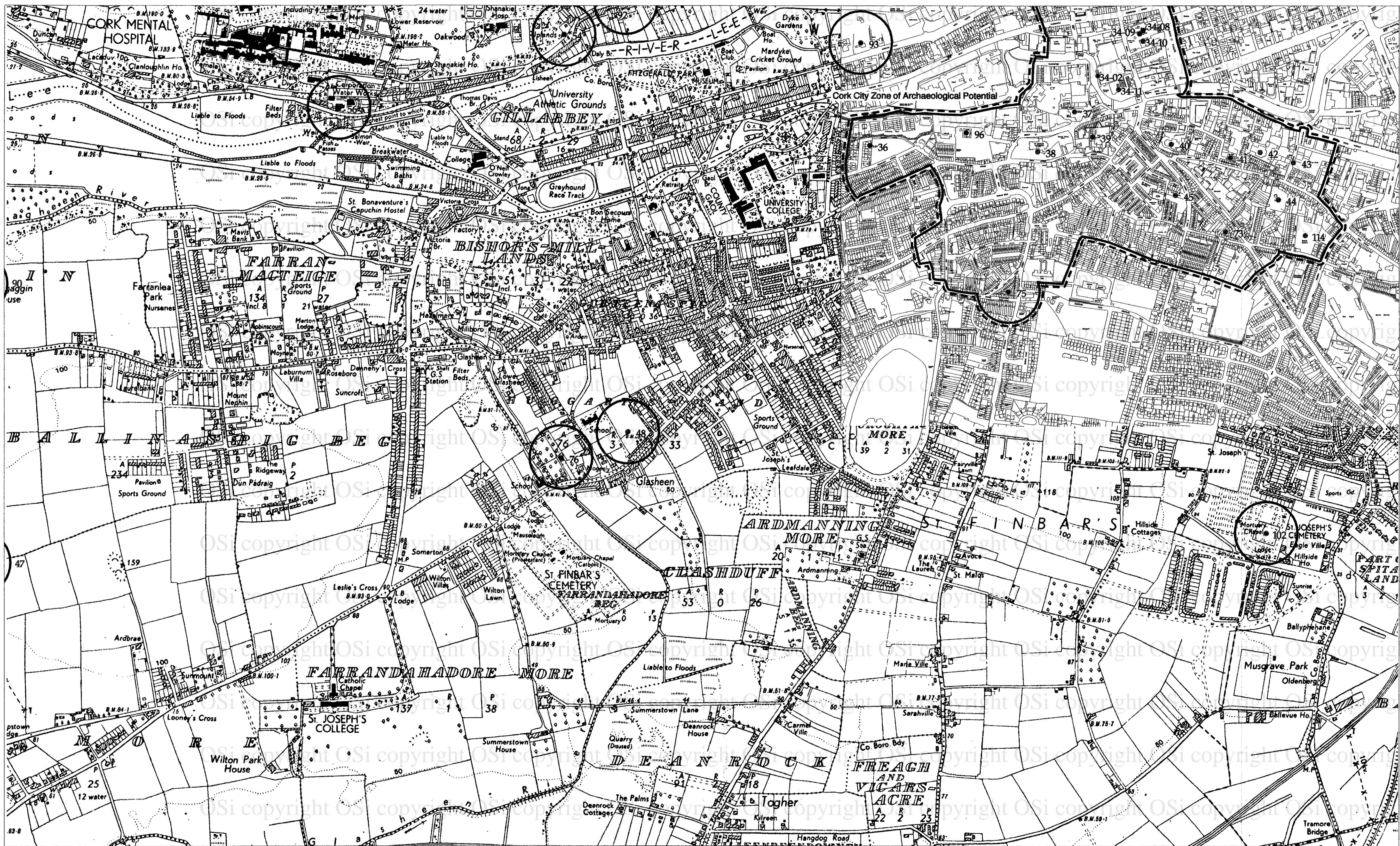
SUIRBHÉIREACHT SEANDÁLAÍOCHTA
NA hÉIREANN
ARCHAEOLOGICAL SURVEY
OF IRELAND

SÉADCOMHARATHAÍ TAIFEADHTHA
RECORDED MONUMENTS

CATHAIR CHORCAÍ
CORK CITY




NOTAÍ AGUS LEASAITHE:
NOTES AND AMENDMENTS:



SHEET
DUILLEOG
3

LÉARSCÁIL INNÉACS
INDEX MAP



Marcáiltear suíomh na duilleige
i ndath dearg
Sheet position marked in red

SÉADCOMHARATHAÍ TAIFEADHTHA
RECORDED MONUMENTS

Caomhnaíthe faoi Ail 12 d'acht na Séadcomhartharthaí
Néisiúnta (Leasú) 1987
Protected under Section 12 of the National Monuments
(Amendment Act) 1987

LÉARSCÁILIOCHT 1:1,000 AGUS
6 ÓRLACH DON MHÍLE
NA SUIRBHÉIREACHTA ORDONÁISE
1:1,000 & SIX INCH MAPPING
OF THE ORDNANCE SURVEY

Macasamhail d'áthar na Suirbhéireachta Ordonáise
le ceadán Riailtas (Ceadúnas Uimh. 5953)
Reproduced from Ordnance Survey material by
permission of the Government
(Permit Number 5953)




Dúchas The Heritage Service

SUIRBHÉIREACHT SEANDÁLAÍOCHTA
NA HÉIREANN
ARCHAEOLOGICAL SURVEY
OF IRELAND

SÉADCOMHARATHAÍ TAIFEADHTHA
RECORDED MONUMENTS

CATHAIR CHORCAÍ
CORK CITY




NOTÁI AGUS LEASAITHE:
NOTES AND AMENDMENTS:



SHEET
DUILLEOG
4

LÉARSCÁIL INNÉAC
INDEX MAP



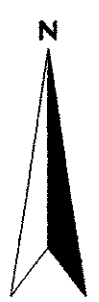
Marcáiltear suíomh na duilleige
i ndath dearg
Sheet position marked in red

SÉADCOMHARATHAÍ TAIFEADHTHA
RECORDED MONUMENTS

Caomhnaítear faoi Alt 12 d'Acht na Séadcomharthaí
Náisiúnta (Leasú) 1987
Protected under Section 12 of the National Monuments
(Amendment Act) 1987

LÉARSCÁILÍOCHT 1:1,000 AGUS
6 ÓRLACH DON MHÍLE
NA SUIRBHÉIREACHTA ORDONAISE
1:1,000 & SIX INCH MAPPING
OF THE ORDNANCE SURVEY

Macasamhail d'ábhar na Suirbhéireachta Ordonaise
le cead ón Rialtas (Ceadúnas Uimh. 5963)
Reproduced from Ordnance Survey material by
permission of the Government
(Permit Number 5963)




Dúchas The Heritage Service

SUIRBHÉIREACHT SEANDÁLAÍOCHTA
NA hÉIREANN
ARCHAEOLOGICAL SURVEY
OF IRELAND

SÉADCOMHARATHAÍ TAIFEADHTHA
RECORDED MONUMENTS

CATHAIR CHORCAÍ
CORK CITY



NOTÁI AGUS LEASAITHE:
NOTES AND AMENDMENTS: