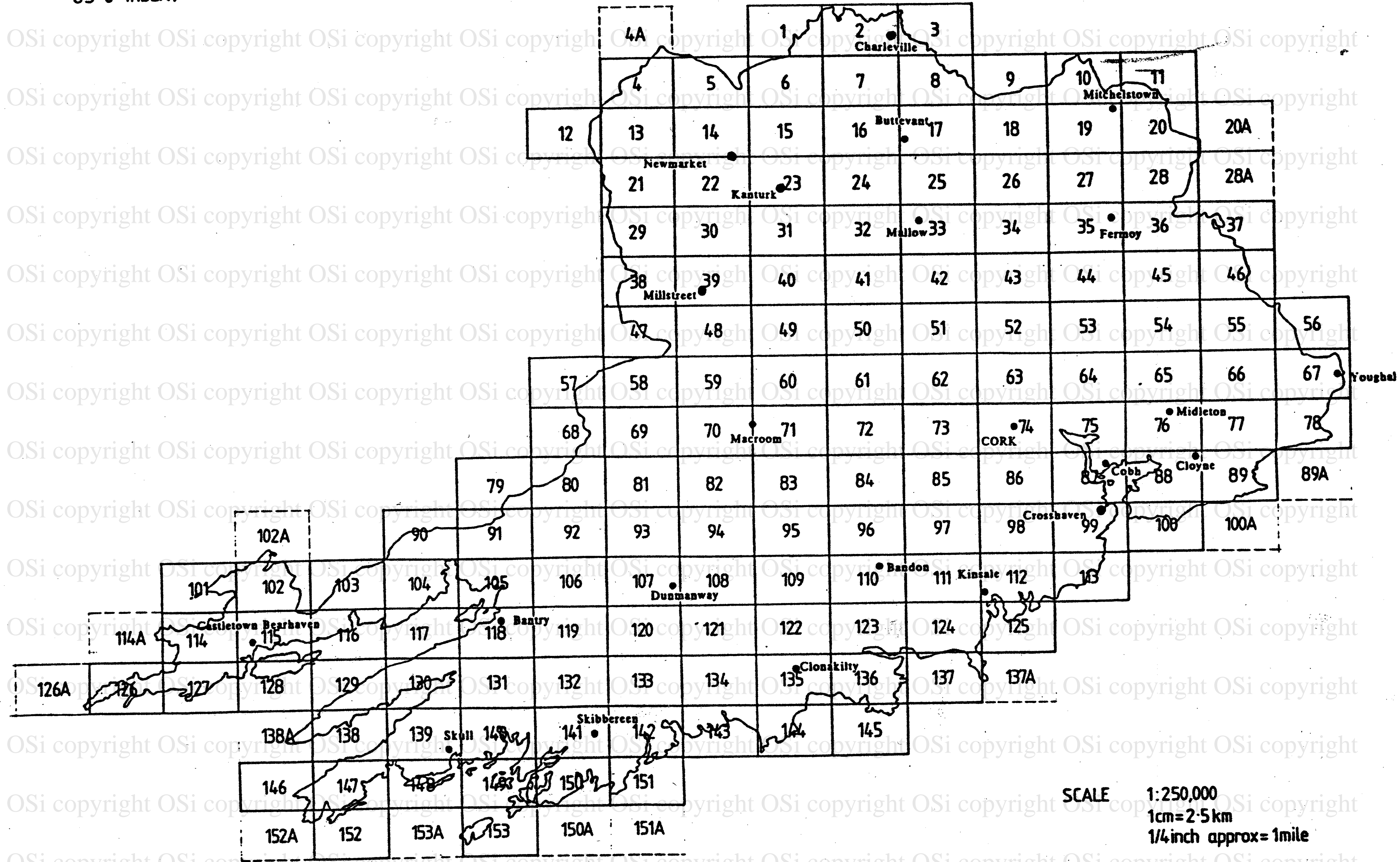


COUNTY CORK
OS 6" INDEX.





Surveyed in 1862. Revised in 1886.

CHARACTERISTICS AND SYMBOLS	
County	Topographical Station
Townland	Barometrical Station
Manorial Ward	Antiquities (Site of)
Parish	Contours


The representation on this map of a Road, Track, or Footpath, is in evidence of the absence of a right of way.

Sites & Monuments Record — Archaeological Constraint Map

The areas outlined on this map are designed to give the approximate location of archaeological sites and monuments. They are not to be taken as indicating their precise extent or boundaries on the ground.

Date/Edition of map:
1902

Date of SMR detail:
OCTOBER 1998.





Surveyed in 1841. Revised in 1866-64. GARRYNATONORA T^W TOORENALOUR T^W 98 DUNMANWAY UNION & R.D. DERRYLEIGH T^W GORTANAVALLY T^W COMMONS T^W

CHARACTERISTICS AND SYMBOLS		
County	Ward (when so marked with white boundary)	Antiquities (see p. 4)
Borough	County Borough, Borough, Urban	Trigonometrical Station
Parish (to Co. Rep. Act. & I.O. Act)	District & Town	Electricity Transmission Lines
Townland	When not coincident with other boundaries	Contours

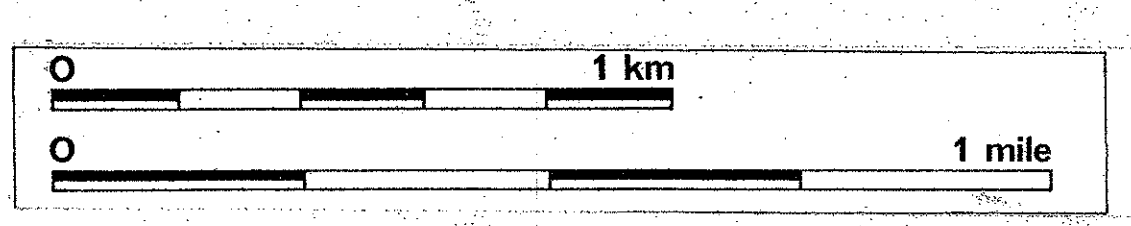
The representation on this Map of a Road, Track, or Footpath, is not evidence of the existence of a right of way. For other symbols see table of Characteristics: 1:10,000 scale.

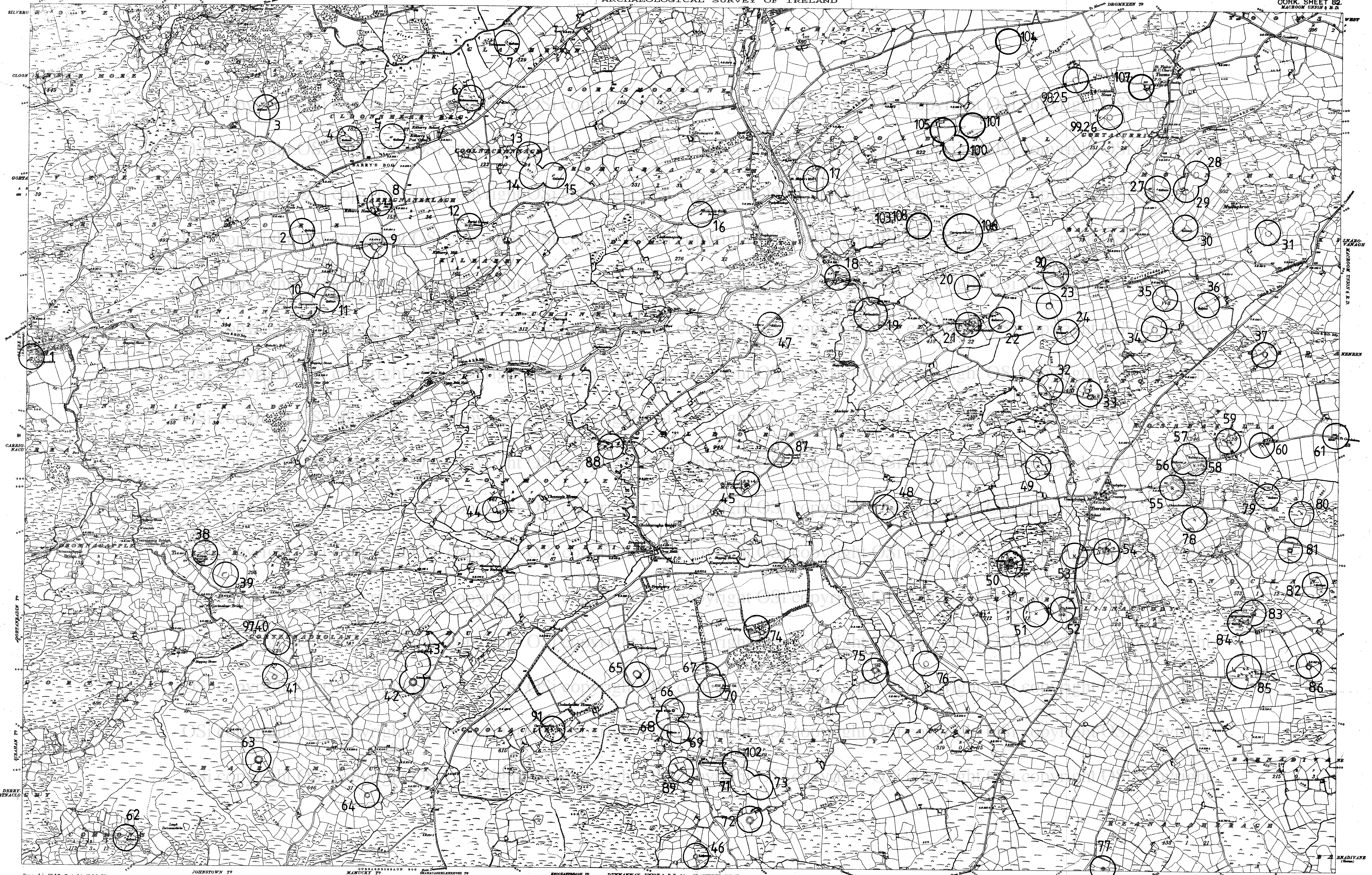
NOTE.—UNAUTHORISED REPRODUCTION INFRINGES STATE COPYRIGHT.

Sites & Monuments Record — Archaeological Constraint Map

The areas outlined on this map are designed to give the approximate location of archaeological sites and monuments. They are not to be taken as indicating their precise extent or boundaries on the ground.

Date/edition of map:
1904
Date of SMR detail:
OCTOBER 1998





CHARACTERISTICS AND SYMBOLS


Group	Townland	Triangulation Station
Roadway	Municipal Ward	Antiquarian (Site of)
Boundary	Contour	For other information see Characteristics Sheet

The Representation on this Map of a Road, Track, or Footpath, is no evidence of the existence of a right of way.

Sites & Monuments Record — Archaeological Constraint Map

The areas outlined on this map are designed to give the approximate location of archaeological sites and monuments. They are not to be taken as indicating their precise extent or boundaries on the ground.

Date/Edition of map:
1900-01
Date of SMR detail:
OCTOBER 1998





FOOMAS
MOUNTMUSK
ARDA
EVOCULANE
HARRADIFF
GARRANBEEHAY
BALLYHARRA
SHANDANGAN EAST
COOLHARRILAND
GLANNAROUGH WEST
LIGHTNELL
COMMON

CHARACTERISTICS AND SYMBOLS

County	Triangulation Station	Antiquarian (Site of)	Sea
Barony	Municipal Ward	For other information see Characteristic Sheet.	
Parish	Contour		


The representation on this map of a Road, Track, or Footpath, is an evidence of the existence of a right of way.

Sites & Monuments Record — Archaeological Constraint Map

Date/Revision of map:
1943

Date of SMR detail:
OCTOBER 1998

The areas outlined on this map are designed to give the approximate location of archaeological sites and monuments. They are not to be taken as indicating their precise extent or boundaries on the ground.





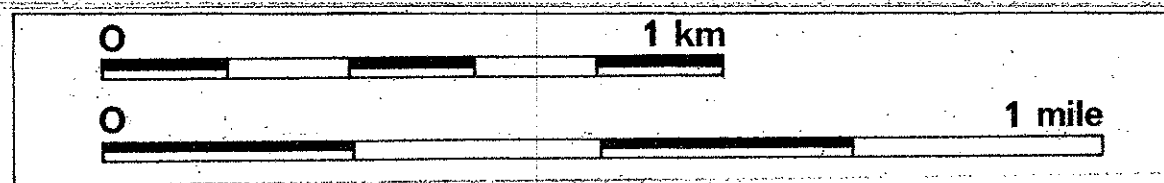
Revised in 1985. Based on 1982. Last ed. in 1980. Levels revised in 1984.

CHARACTERISTICS AND SYMBOLS		
County	-----	Trigonometrical Station
Townland	-----	Antiquarian (Site of)
Municipal Ward	-----	For other information see Characteristics Sheet.
Parish	-----	

Sites & Monuments Record — Archaeological Constraint Map

The areas outlined on this map are designed to give the approximate location of archaeological sites and monuments. They are not to be taken as indicating their precise extent or boundaries on the ground.

Date/Edition of map:
1943
Date of SMR detail:
OCTOBER 1998



Map of Ireland showing the location of this sheet. The map is divided into sheets, with this sheet being Sheet 84. The sheet is bounded by the following coordinates: Easting 72, Westing 72, Easting 72, Westing 72.



Revised to 1941. Printed in 1936-6.
Revised to 1949, 1950-1955. Revisions to 1956-1958.

CHARACTERISTICS AND SYMBOLS	
County	-----
Townland	-----
Municipal Ward	-----
Parish	-----
Triangulation Station	+
Antiquarian (Site of)	+
For other information see Characteristic Sheet.	

Sites & Monuments Record — Archaeological Constraint Map


The areas outlined on this map are designed to give the approximate location of archaeological sites and monuments. They are not to be taken as indicating their precise extent or boundaries on the ground.

Date/Edition of map:

1940

Date of SMR detail:

OCTOBER 1998





Surveyed in 1841. Revised in 1926-27.

CHARACTERISTICS AND SYMBOLS

County	Ward (when not coincident with other boundaries)	Antiquary (Site #1-5)	Fort
Barony	County Borough, Borough, Urban	Trigonometrical Station	A
Parish (in Co. Dub., see 81.0. only)	District & Town	Electricity Transmission Lines	X
Townland	When not coincident with other boundaries	Contours	Fig.

The representation on this Map of a Road, Track, or Footpath, is not evidence of the existence of a right of way. NOTE: UNAUTHORISED REPRODUCTION INFRINGES STATE COPYRIGHT.

Sites & Monuments Record — Archaeological Constraint Map

The areas outlined on this map are designed to give the approximate location of archaeological sites and monuments. They are not to be taken as indicating their precise extent or boundaries on the ground.

Date/Edition of map:

1933

Date of SMR detail:

OCTOBER 1998

0 1 km

0 1 mile



KILMONEY T^W KILMAGLERY T^W
 Surveyed in 1841-2. Revised in 1928-9.
 Levelled in 1895-7.
 Levels partially revised in 1928-9.


CHARACTERISTICS AND SYMBOLS

County	Ward (when not coincident with other boundaries)	Antiquities (Site #1-#)
Barony	County Borough, Borough, Urban District & Town	Trigonometrical Station
Parish (in Co. Wick, Ross & O.S. only)	When not coincident with other boundaries	Electricity Transmission Lines
Townland		Contours

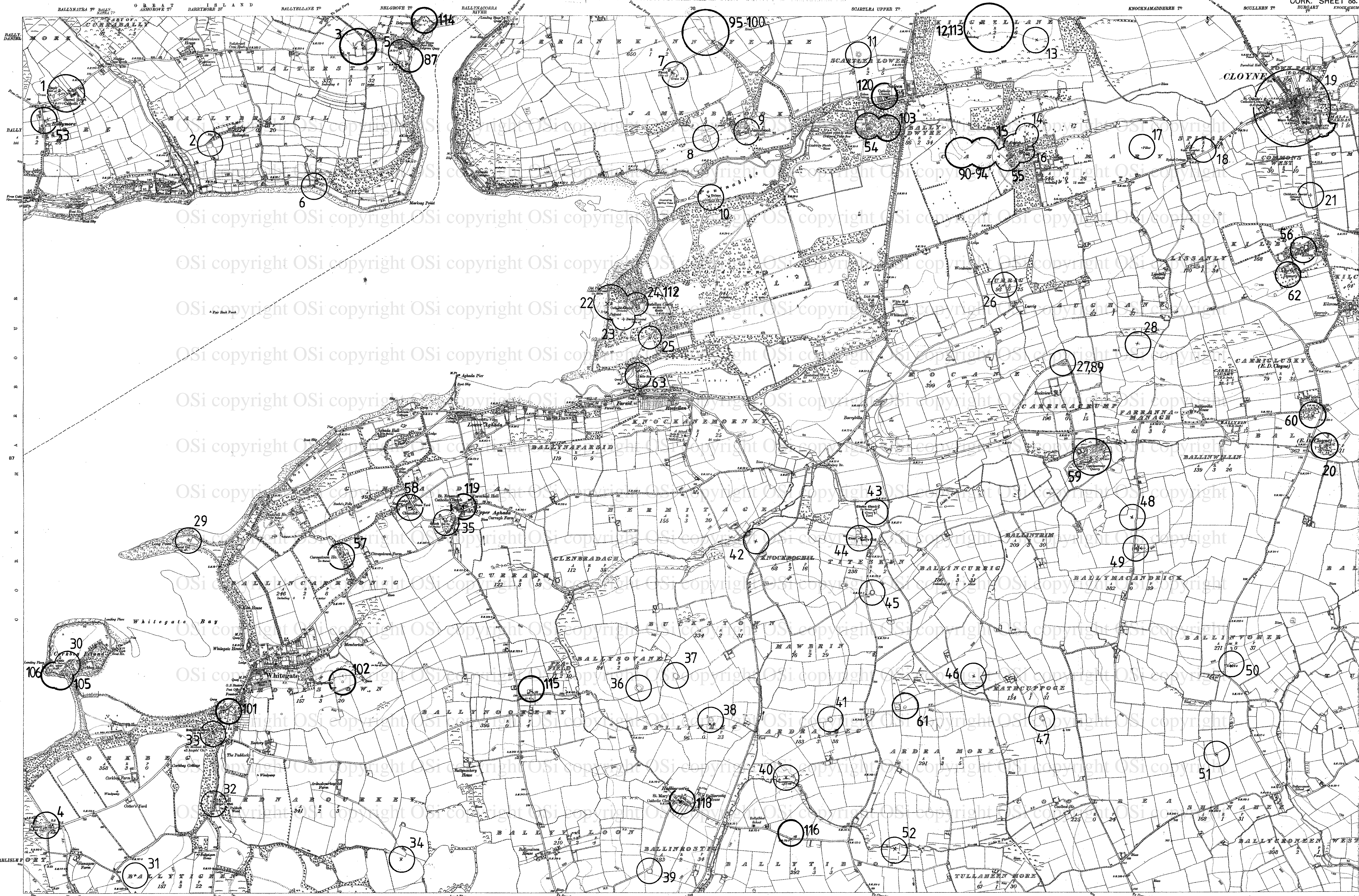
Sites & Monuments Record — Archaeological Constraint Map

The areas outlined on this map are designed to give the approximate location of archaeological sites and monuments. They are not to be taken as indicating their precise extent or boundaries on the ground.

Date/edition of map:
1934
 Date of SMR detail:
 OCTOBER 1998



NOTE — UNAUTHORISED REPRODUCTION INFRINGES STATE COPYRIGHT.



Original in 1841. Revised in 1902.
Revised in 1935. Land used in 1935.

CHARACTERISTICS AND SYMBOLS

County	Ward (when not coincident with other boundaries)	Antiquities (See 475)	Foot
Barony	County Borough, Borough, Urban	Triangulation Station	
Parish (in Co. Cork, Donegal, & U.D. only)	Building	Electricity Transmission Lines	
	When not coincident with other boundaries	Contours	

The representation on this Map of a Road, Track, or Footpath is not evidence of the existence of a right of way.
For other symbols see Table of Characteristics 1:10,000 scale.

Sites & Monuments Record — Archaeological Constraint Map


The areas outlined on this map are designed to give the approximate location of archaeological sites and monuments. They are not to be taken as indicating their precise extent or boundaries on the ground.

Date/Edition of map:

1935

Date of SMR detail:

OCTOBER 1998





SHEET 89A

BALLYCOTTON
BAY

CHARACTERISTICS AND SYMBOLS		
County	Townland	Triangulation Station
Barony	Municipal Ward	Archaeological Site
Parish	Contour	For other information see Characteristics Sheet


The Representation on this Map of a Road, Track, or Footpath, is no evidence of the existence of a right of way.

Sites & Monuments Record — Archaeological Constraint Map

The areas outlined on this map are designed to give the approximate location of archaeological sites and monuments. They are not to be taken as indicating their precise extent or boundaries on the ground.

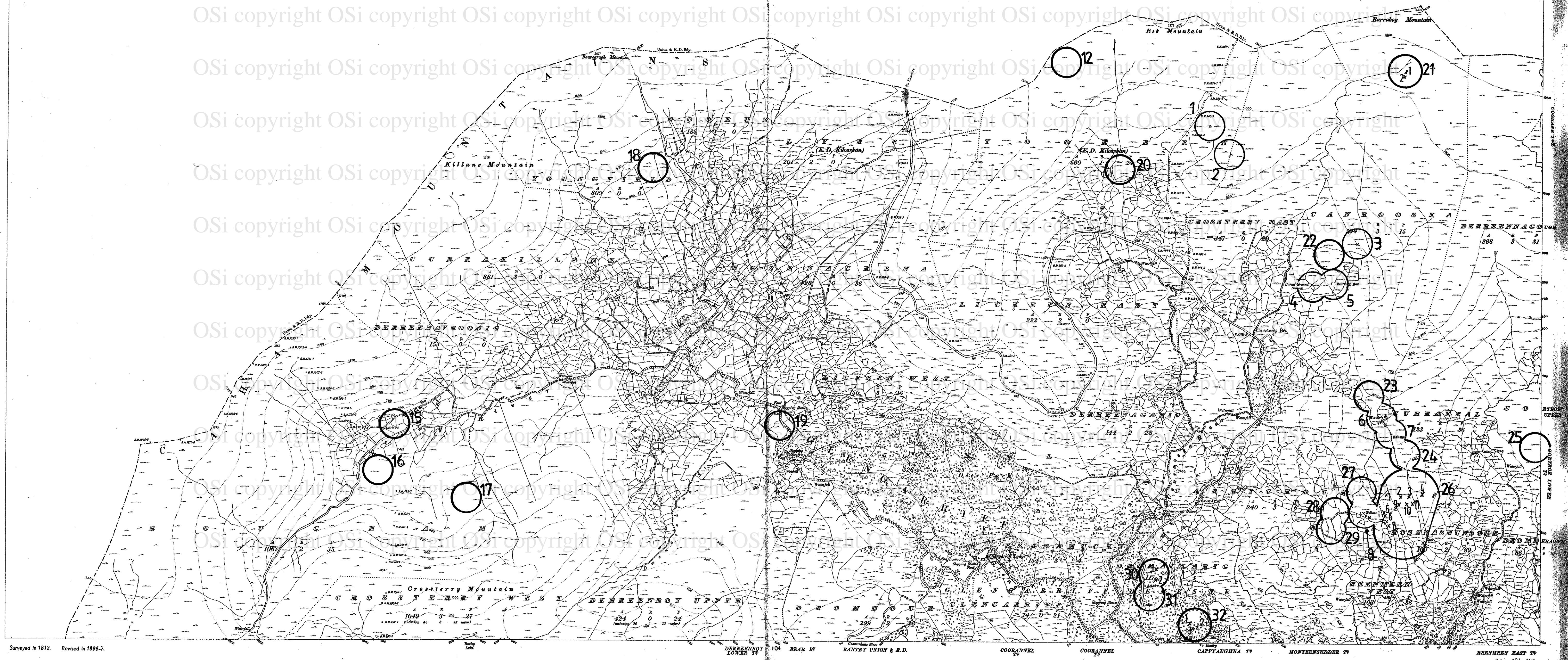
Date/Edition of map:
1934

Date of SMR detail:
OCTOBER 1998



Surveyed in 1886. Revised in 1900. Limited in 1907. Enlarged in 1930.

C O R K E R R Y



Surveyed in 1812. Revised in 1896-7.

CHARACTERISTICS AND SYMBOLS

County	Ward (when not coincident with other boundaries)	Antiquities (No. #1)	Fort
Barony	County Borough, Borough, Urban	Triangulation Station	
Parish (Co. Dub., Ross & S.L.D. only)	District & Town	Electricity Transmission Lines	
Townland	When not coincident with other boundaries	Contours	

The representation on this Map of a Road, Track, or Footpath, is not evidence of the existence of a right of way. For other symbols see Table of Characteristics: 1:10,560 scale.

Sites & Monuments Record — Archaeological Constraint Map

The areas outlined on this map are designed to give the approximate location of archaeological sites and monuments. They are not to be taken as indicating their precise extent or boundaries on the ground.

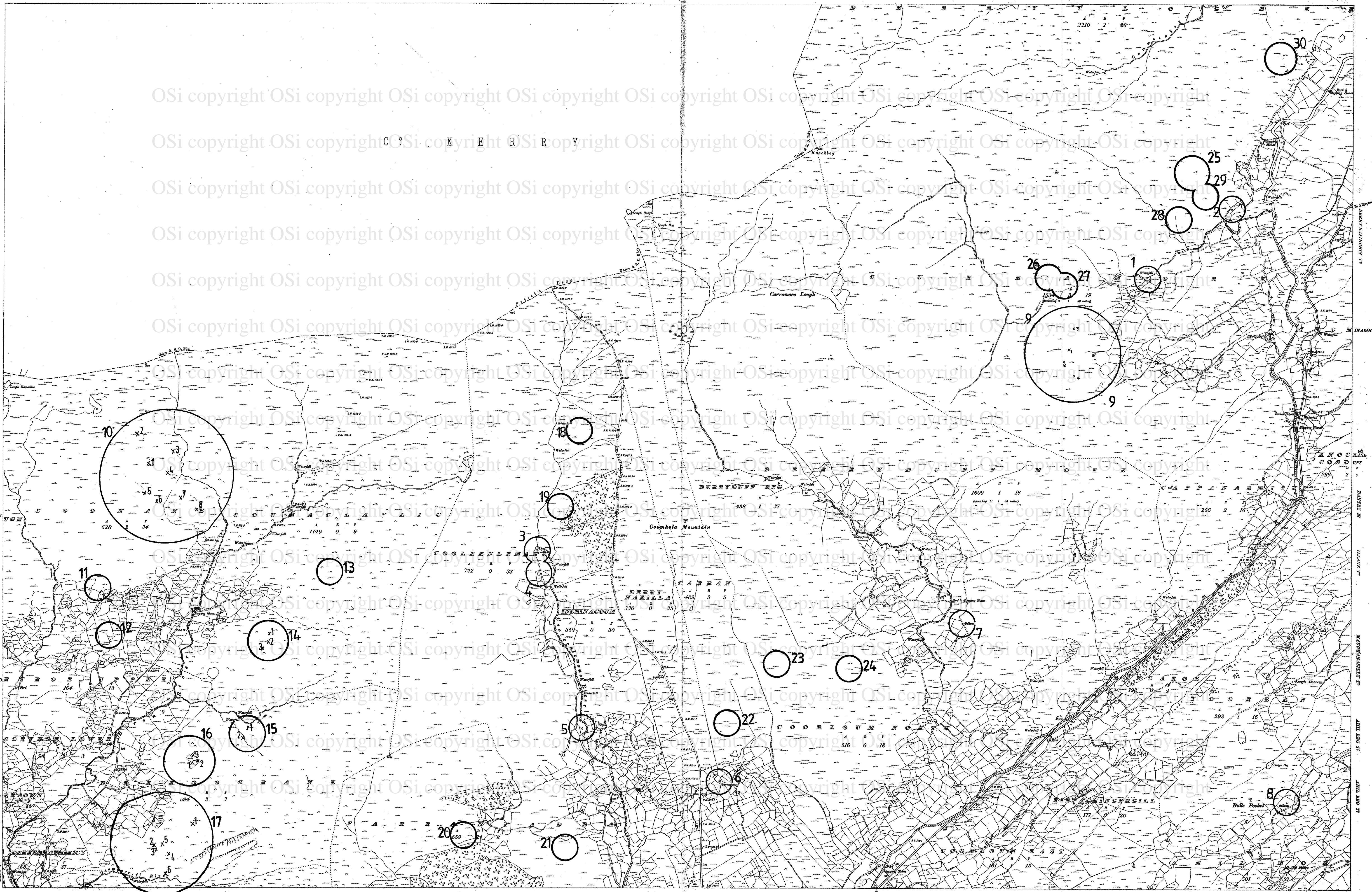
Date/Edition of map:

1901

Date of SMR detail:
OCTOBER 1998

0 1 km

0 1 mile



Surveyed in 1942. Revised in 1956-7.


CHARACTERISTICS AND SYMBOLS			
County	Townland	Trigonometrical Station	▲
Parish	Municipal Ward	Antiquarian Site of	+
Church	Contour	For other information see Characteristics Sheet	—

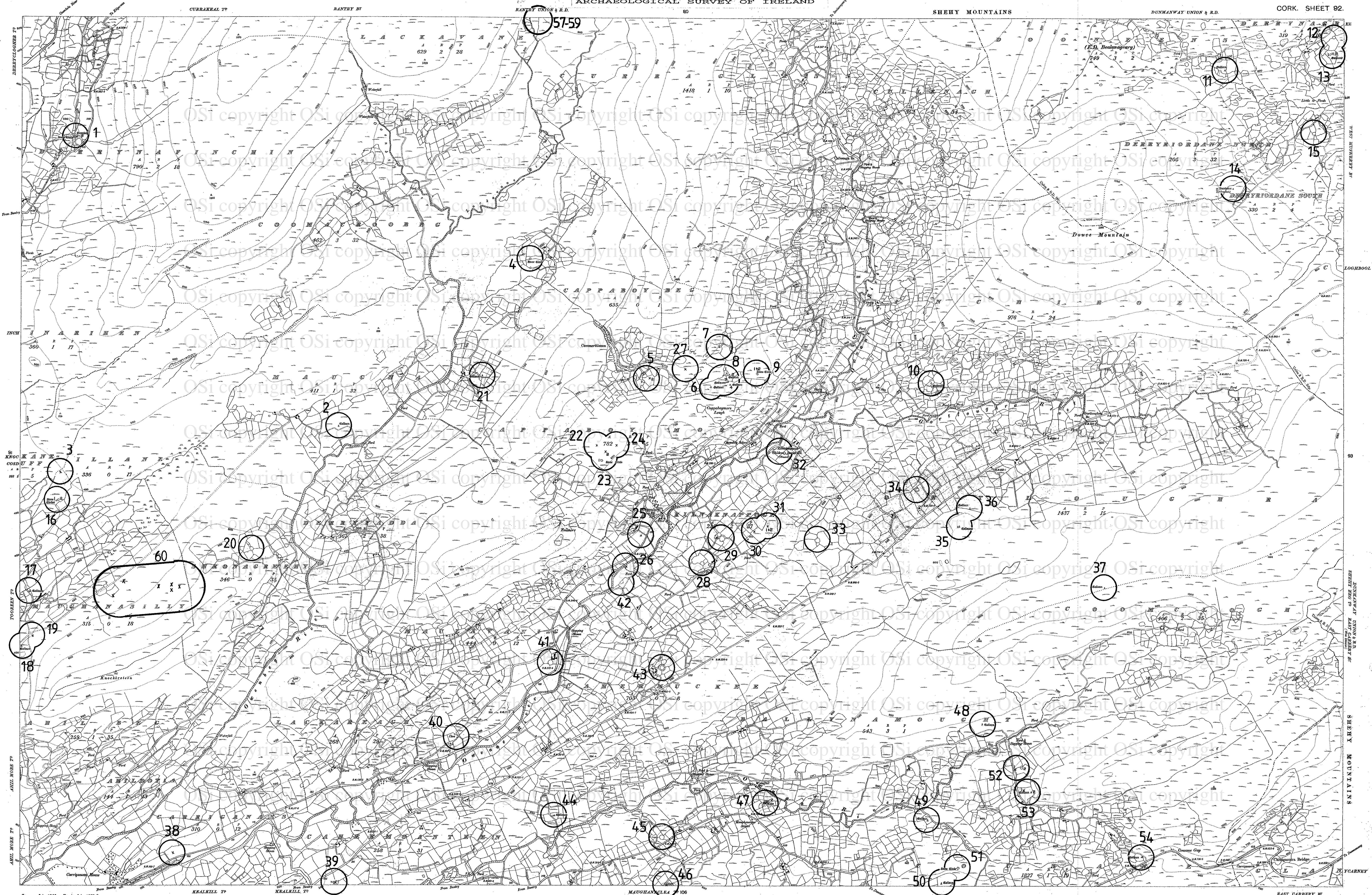
The Representation on this Map of a Road, Track, or Footpath, is no evidence of the existence of a right of way.

Sites & Monuments Record — Archaeological Constraint Map

The areas outlined on this map are designed to give the approximate location of archaeological sites and monuments. They are not to be taken as indicating their precise extent or boundaries on the ground.

Date/Edition of map:
1901
Date of SMR detail:
OCTOBER 1998





Surveyed in 1842. Revised in 1897-8.

CHARACTERISTICS AND SYMBOLS

County	Townland	Trigonometrical Station
Barony	Municipal Ward	Antiquarian (Site of)
River	Canal	For other information see Characteristic Sheet


The Representation on this Map of a Road, Track, or Footpath is no evidence of the existence of a right of way.

Sites & Monuments Record — Archaeological Constraint Map

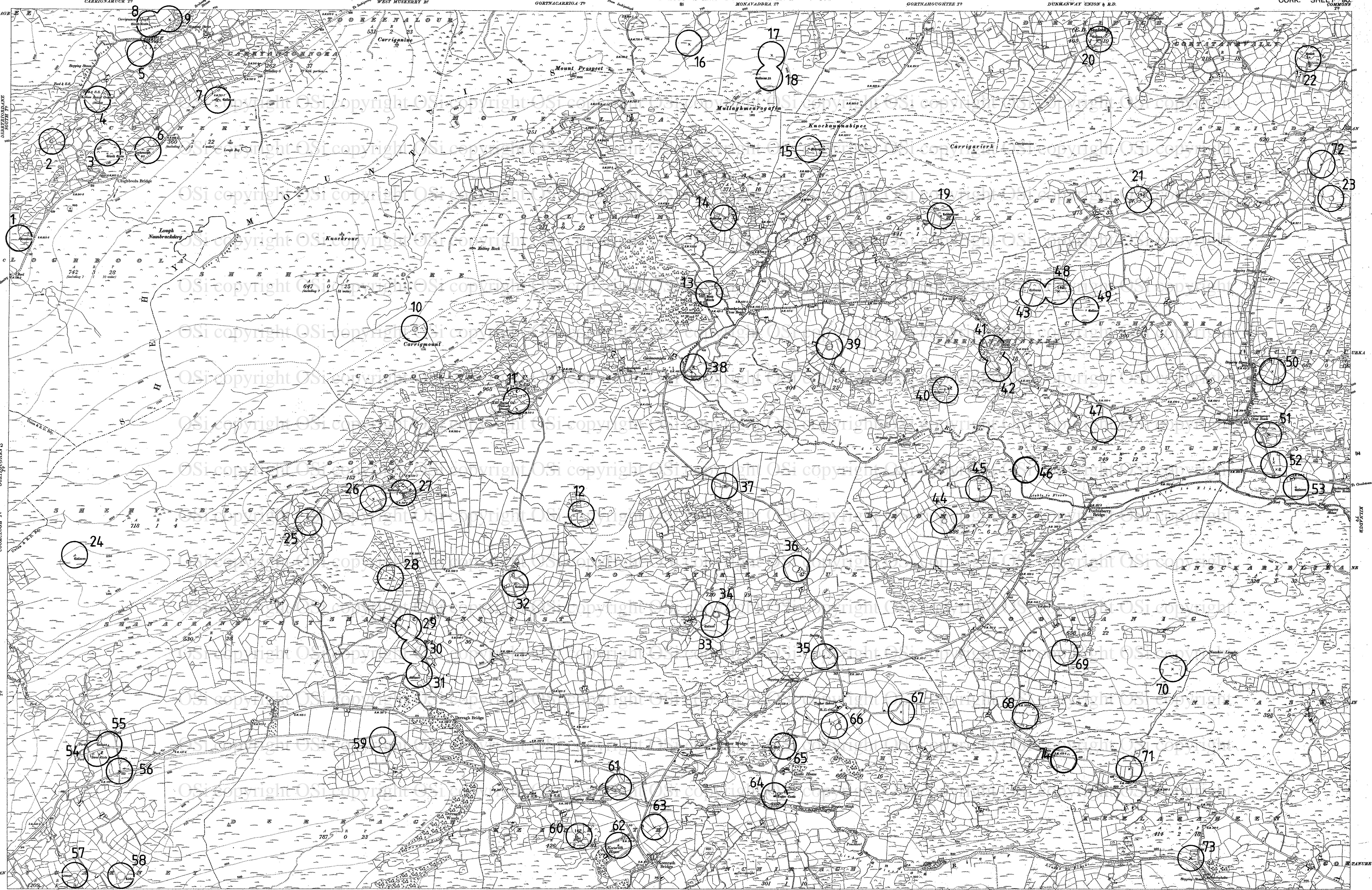
The areas outlined on this map are designed to give the approximate location of archaeological sites and monuments. They are not to be taken as indicating their precise extent or boundaries on the ground.

Date/Edition of map:
1902

Date of SMR detail:
OCTOBER 1998



EAST CARRERY B.



BANTY UNION & R.D.
Surveyed in 1844. Revised in 1889-1900.

CHARACTERISTICS AND SYMBOLS		Triangulation Station	
Group	Triangulation Station	Abutment (Site of)	Art.
Daragh	Municipal Wards	For other information see Characteristic Sheet	
Contours			


The Representation on this Map of a Road, Track, or Footpath is no evidence of the existence of a right of way.

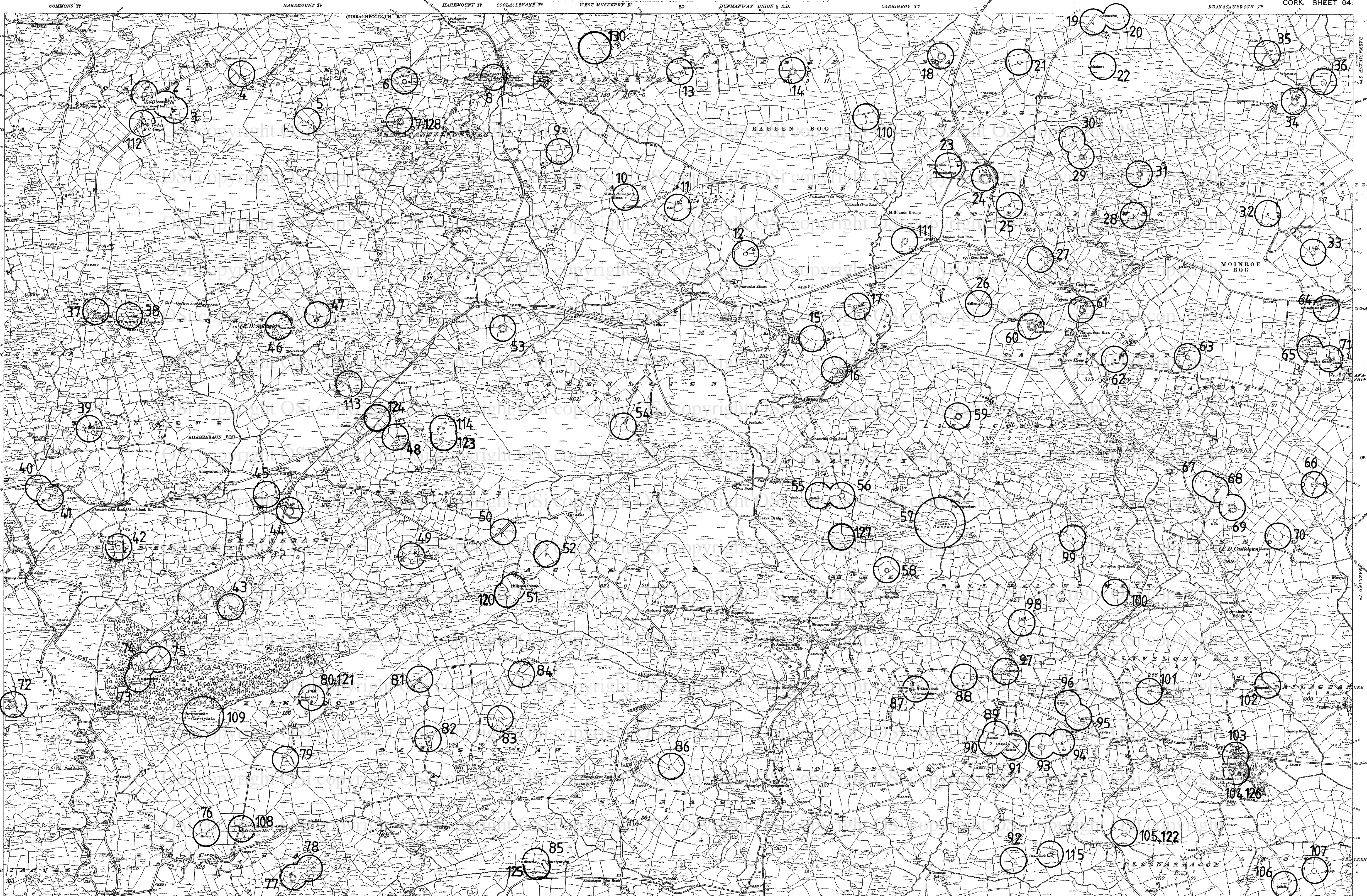
Sites & Monuments Record — Archaeological Constraint Map

Date/Edition of map:
1902

Date of SMR detail:
OCTOBER 1998

The areas outlined on this map are designed to give the approximate location of archaeological sites and monuments. They are not to be taken as indicating their precise extent or boundaries on the ground.





Surveyed in 1996-1904

CHARACTERISTICS AND SYMBOLS

County	Ward (when not coincident with other boundaries)	Barony	Parish (i.e. Co. Dub., Ross. & D.U.C. only)	Townland	Antiquities (see #4-5)	Fort
County Borough, Borough, Urban	District & Town	Barony	When not coincident with other boundaries	Trigonometrical Station	Electricity Transmission Lines	
				Contours		

The representation on this Map of a Road, Track, or Footpath, is not evidence of the existence of a right of way. For other symbols see Table of Characteristics: 1:10,560 scale. NOTE - UNAUTHORISED REPRODUCTION INFRINGES STATE COPYRIGHT.

Sites & Monuments Record - Archaeological Constraint Map


The areas outlined on this map are designed to give the approximate location of archaeological sites and monuments. They are not to be taken as indicating their precise extent or boundaries on the ground.

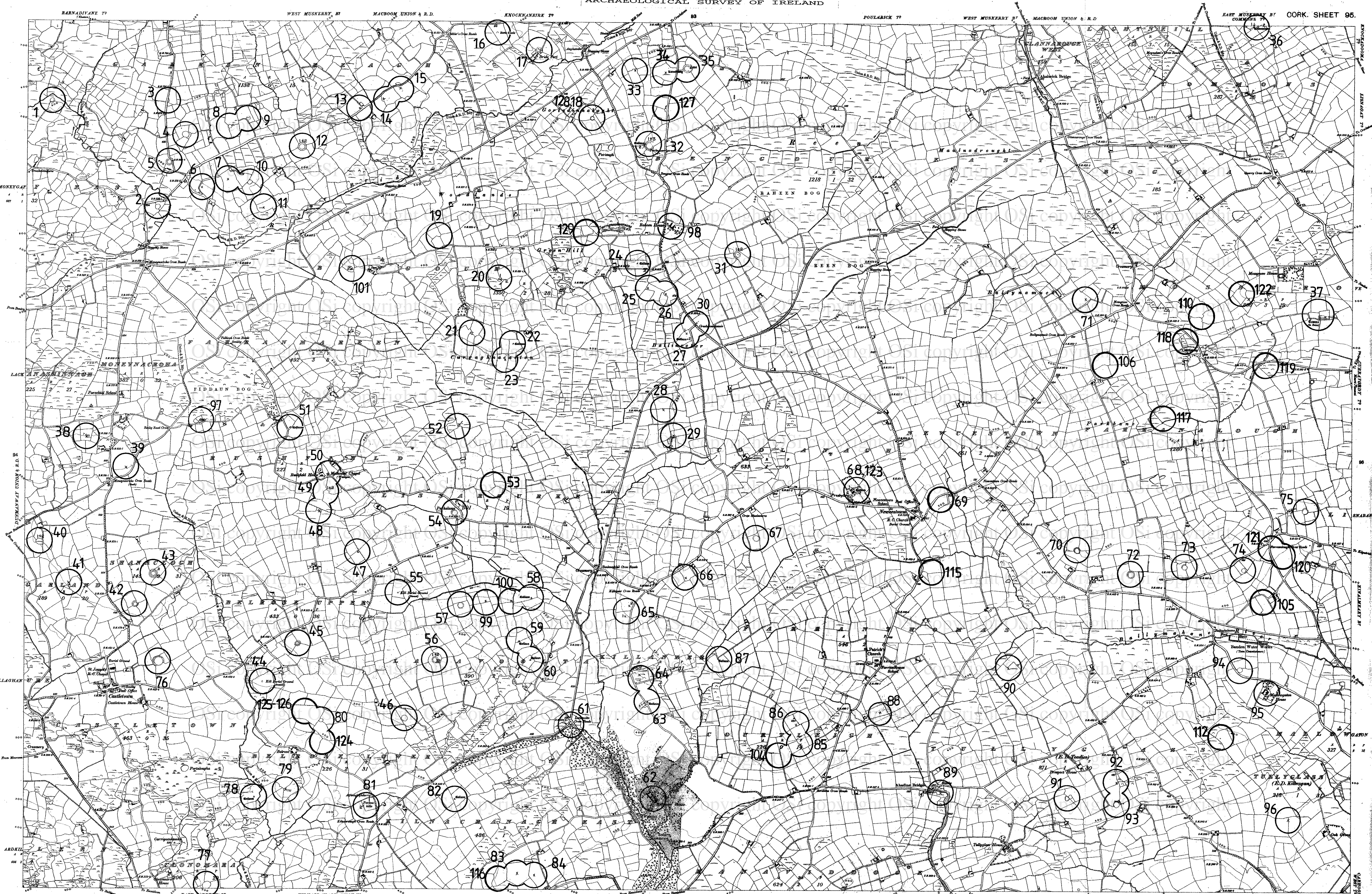
Date/Edition of map:

1904

Date of SMR detail:

OCTOBER 1998





Surveyed in 1891-2. Revised in 1901.


CHARACTERISTICS AND SYMBOLS		Geographical Station	
Group	-----	Antiquarian (Site of)	+
Barony	-----	Antiquarian (Site of)	+
Parish	-----	Antiquarian (Site of)	+
Contour	-----	Antiquarian (Site of)	+

The Representation on this Map of a Road, Track, or Footpath, is no evidence of the existence of a right of way.

Sites & Monuments Record — Archaeological Constraint Map

The areas outlined on this map are designed to give the approximate location of archaeological sites and monuments. They are not to be taken as indicating their precise extent or boundaries on the ground.

Date/Edition of map:
1904
Date of SMR detail:
OCTOBER 1998





CHARACTERISTICS AND SYMBOLS	
County	Trigonometrical Station
Townland	Antiquarian Site of
Municipal Ward	Centenary
Parish	For other information see Characteristic Sheet

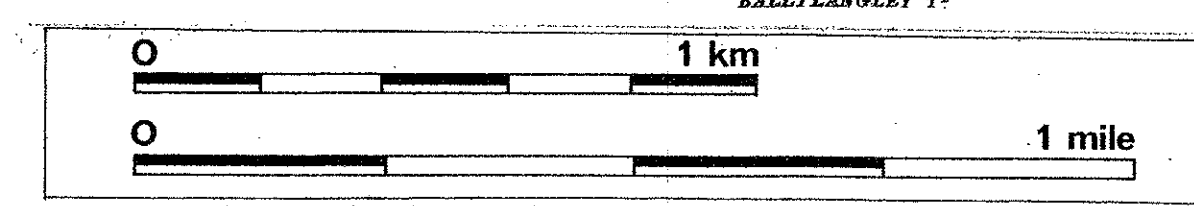
The Representation on this Map of a Road, Track, or Footpath is no evidence of the existence of a right of way.

Sites & Monuments Record — Archaeological Constraint Map

Date/Edition of map:
1904

Date of SMR detail:
OCTOBER 1998

The areas outlined on this map are designed to give the approximate location of archaeological sites and monuments. They are not to be taken as indicating their precise extent or boundaries on the ground.



Surveyed in 1841. Revised in 1904

12-60



Revised in 1982. Based on 1956-6.
Loaded in 1950, 1957-1960. Loads revised in 1988-1989.

CHARACTERISTICS AND SYMBOLS

County	Ward (when not coincident with other boundaries)	Antiquity (Site #)	Fort
Barony	County Borough, Borough, Urban	Trigonometrical Station	Trigonometrical Station
Parish (In Co. Dub., Cork, & U.D. only)	District & Town	Electricity Transmission Lines	Electricity Transmission Lines
Townland	When not coincident with other boundaries	Contours	Contours

The representation on this Map of a Road, Track, or Footpath, is not evidence of the existence of a right of way.
For other symbols see Table of Characteristics: 1:10,560 scale.

Sites & Monuments Record — Archaeological Constraint Map

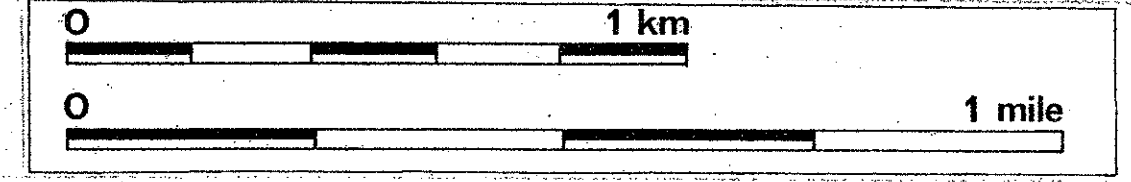
The areas outlined on this map are designed to give the approximate location of archaeological sites and monuments. They are not to be taken as indicating their precise extent or boundaries on the ground.

Date/Edition of map:

1942

Date of SMR detail:

OCTOBER 1998





Surveyed in 1881. Revised in 1929-30.
Levelled in 1896-7. Levels revised in 1928-30.

CHARACTERISTICS AND SYMBOLS	
Copy	Triangulation Station
Barrow	Antiquities (Site of)
Thresh	For other information see Characteristic Sheet
Contour	

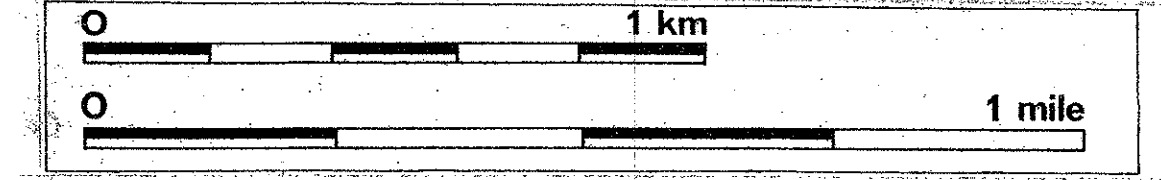
The representation on this Map of a Road, Track, or Footpath, is no evidence of the existence of a right of way.

Sites & Monuments Record — Archaeological Constraint Map

The areas outlined on this map are designed to give the approximate location of archaeological sites and monuments. They are not to be taken as indicating their precise extent or boundaries on the ground.

Date/edition of map:
1934

Date of SMR detail:
OCTOBER 1998




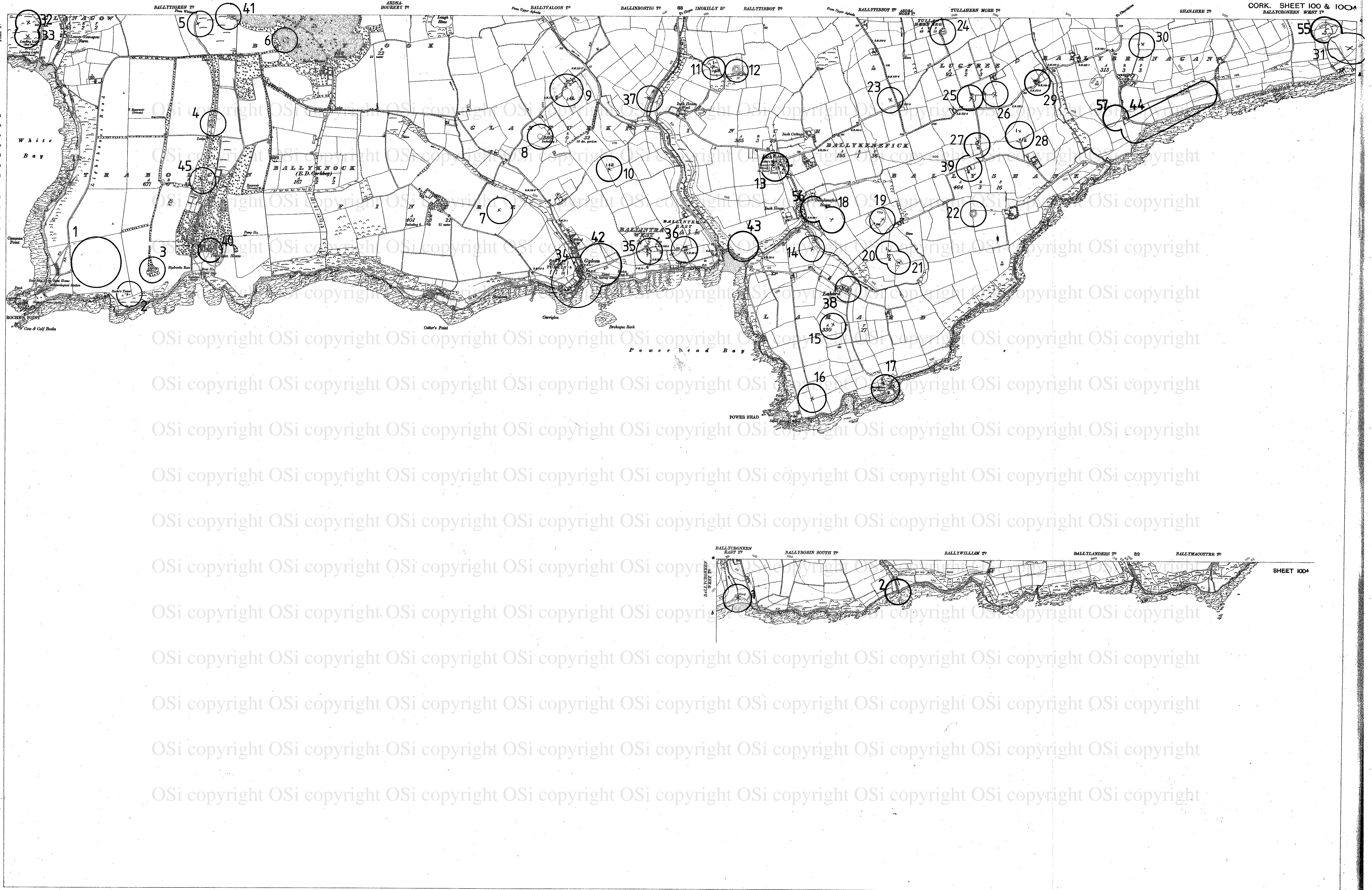


CHARACTERISTICS AND SYMBOLS
County: ...
Downland: ...
Municipal Ward: ...
Contour: ...
Triangulation Station: ...
Municipal Site of: ...
For other information see Characteristic Sheet.
The Representation on this Map of a Road, Track, or Footpath is no evidence of the existence of a right of way.

Sites & Monuments Record — Archaeological Constraint Map
The areas outlined on this map are designed to give the approximate location of archaeological sites and monuments. They are not to be taken as indicating their precise extent or boundaries on the ground.

Date/Edition of map:
1934
Date of SMR detail:
OCTOBER 1998





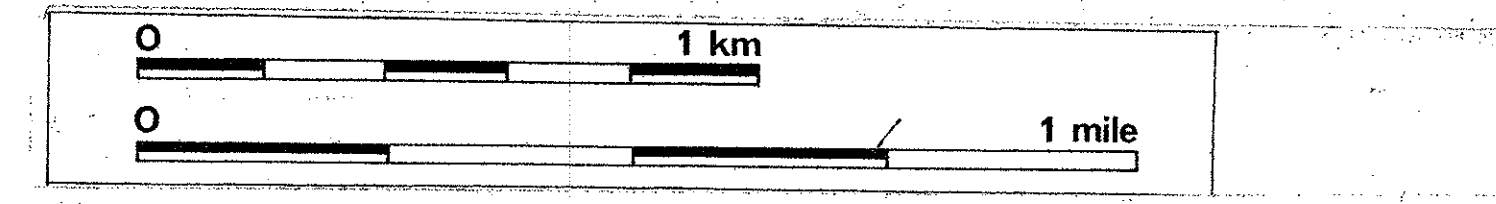
Surveyed in 1861-2. Revised in 1899.
Revised in 1937. Levels revised in 1946.

CHARACTERISTICS AND SYMBOLS			
County	Barony	Municipal Ward	Contour
Triangulation Station		Archaeological Site	
For other information see Characteristic Sheet			

Sites & Monuments Record — Archaeological Constraint Map

The areas outlined on this map are designed to give the approximate location of archaeological sites and monuments. They are not to be taken as indicating their precise extent or boundaries on the ground.

Date/Edition of map:
1935
Date of SMR detail:
OCTOBER 1998.



K E N M A R E R I V E R

A T L A N T I C O C E A N



Surveyed in 1840. Revised in 1897.

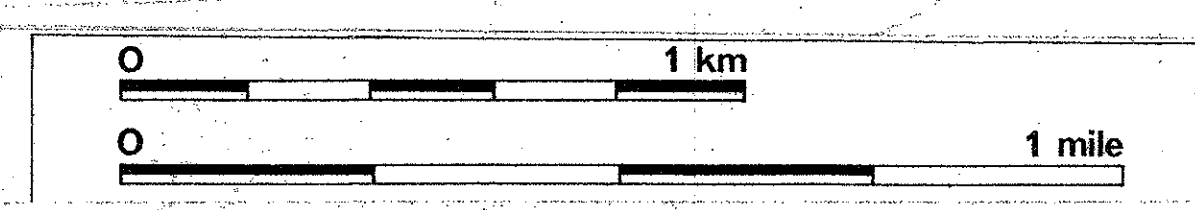
CHARACTERISTICS AND SYMBOLS		
County	Townland	Trigonometrical Station
Barony	Municipal Ward	Antiquity (Site of)
Parish	Contour	For other information see Characteristics Sheet

Sites & Monuments Record — Archaeological Constraint Map

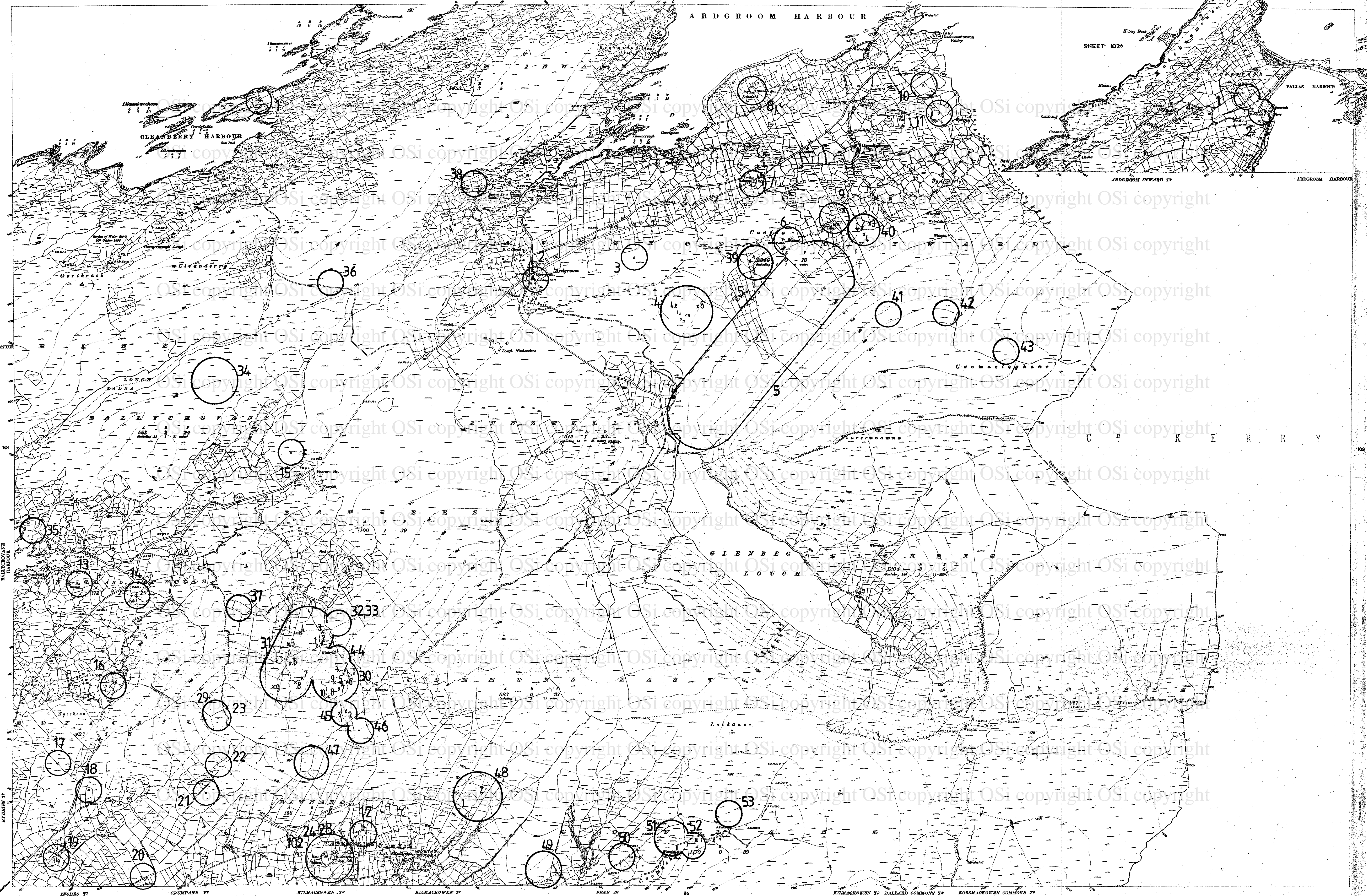
Date/Edition of map: **1897**

Date of SMR detail: **OCTOBER 1998**

The areas outlined on this map are designed to give the approximate location of archaeological sites and monuments. They are not to be taken as indicating their precise extent or boundaries on the ground.



ARDGROOM HARBOUR



INCHES 7 1/2 GRAMPANE 7 1/2 KILMACROWEN 7 1/2 KILMACROWEN 7 1/2 BEAR 5 1/2 105 KILMACROWEN 7 1/2 BALLARD COMMONS 7 1/2 ROSSMACROWEN COMMONS 7 1/2


CHARACTERISTICS AND SYMBOLS	
County	Ward (when not coincident with other boundaries)
Barony	County Borough, Borough, Urban
Parish (in Co. Cork, Ross, & U.D. only)	District & Town
Townland	When not coincident with other boundaries
Antiquities (See 47-53)	Foot
Trigonometrical Station	Boundary
Electricity Transmission Lines	Electricity Transmission Lines
Contours	Contours

Sites & Monuments Record — Archaeological Constraint Map

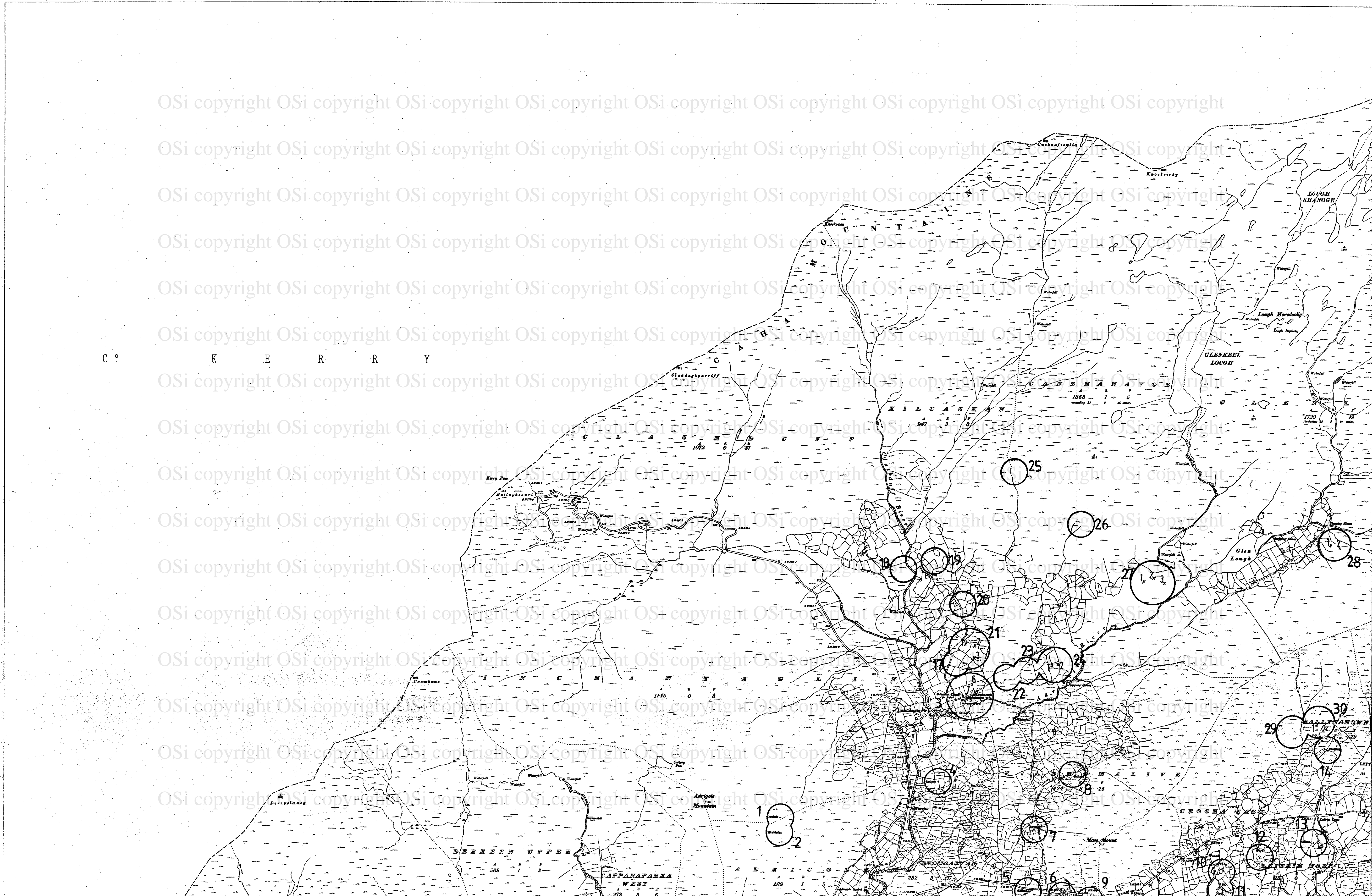
The areas outlined on this map are designed to give the approximate location of archaeological sites and monuments. They are not to be taken as indicating their precise extent or boundaries on the ground.

Date/Edition of ms
1901

Date of SMR detail:
 OCTOBER 1998



The representation on this Map of a Road, Track, or Footpath, is not evidence of the existence of a right of way. For other symbols see Table of Characteristics: 1:10,000 scale.



C O K E R R Y

Surveyed in 1841-2. Revised in 1896.

COONGIRA Tⁿ

DERREEN LOWER Tⁿ

116 CAPPANAPARKA EAST Tⁿ

NEAR Bⁿ

CASTLETOWN UNION & R.D.

CAPPALEIGH NORTH Tⁿ

CROOHA Tⁿ

CROOHA MIDDLE Tⁿ

8-90

CHARACTERISTICS AND SYMBOLS	
Group	Triangulation Station
Survey	Metropolitan Ward
Parish	Contour
	For other information see Characteristic Sheet


Sites & Monuments Record — Archaeological Constraint Map

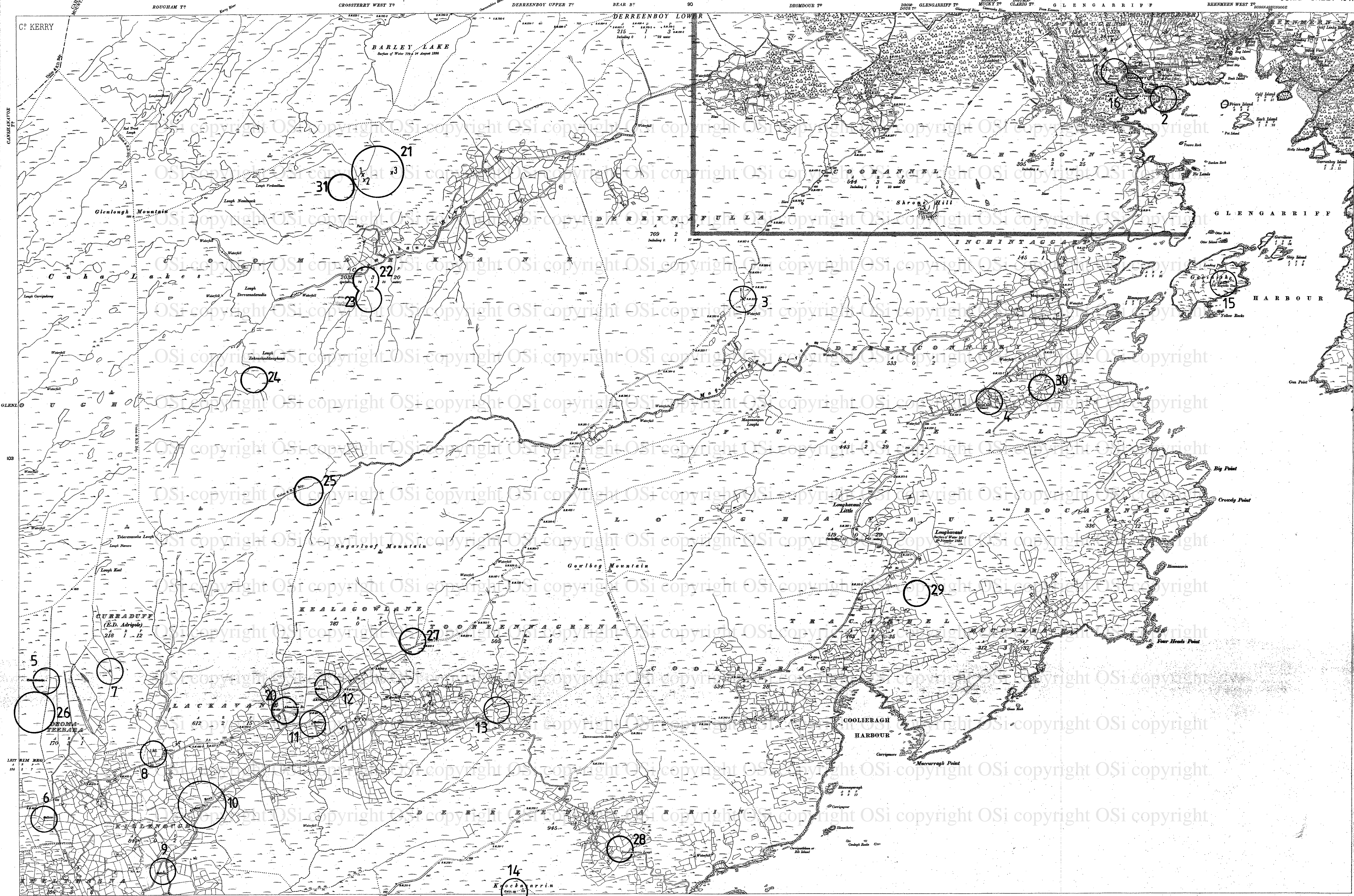
The areas outlined on this map are designed to give the approximate location of archaeological sites and monuments. They are not to be taken as indicating their precise extent or boundaries on the ground.

Date/Edition of map:

1901

Date of SMR detail:
OCTOBER 1998





Surveyed in 1961. Revised in 1998. The area in the
western corner defined by a dotted line, with the exception
of the islands and rocks in Glengarriff Harbour, was revised in 1998.
Landed in 1880-6. Levels partially revised in 1998.

CHARACTERISTICS AND SYMBOLS


County	Ward (when not coincident with other boundaries)	Antiquities (see 4-5)	Fort
Borough	County Borough, Borough, Urban	Trigonometrical Station	▲
Parish (in Co. Cork, see 4 D. 10)	District & Town	Electricity Transmission Lines	— — — — —
When not coincident with other boundaries	When not coincident with other boundaries	Contours	— — — — —

Sites & Monuments Record — Archaeological Constraint Map

The areas outlined on this map are designed to give the approximate location of archaeological sites and monuments. They are not to be taken as indicating their precise extent or boundaries on the ground.

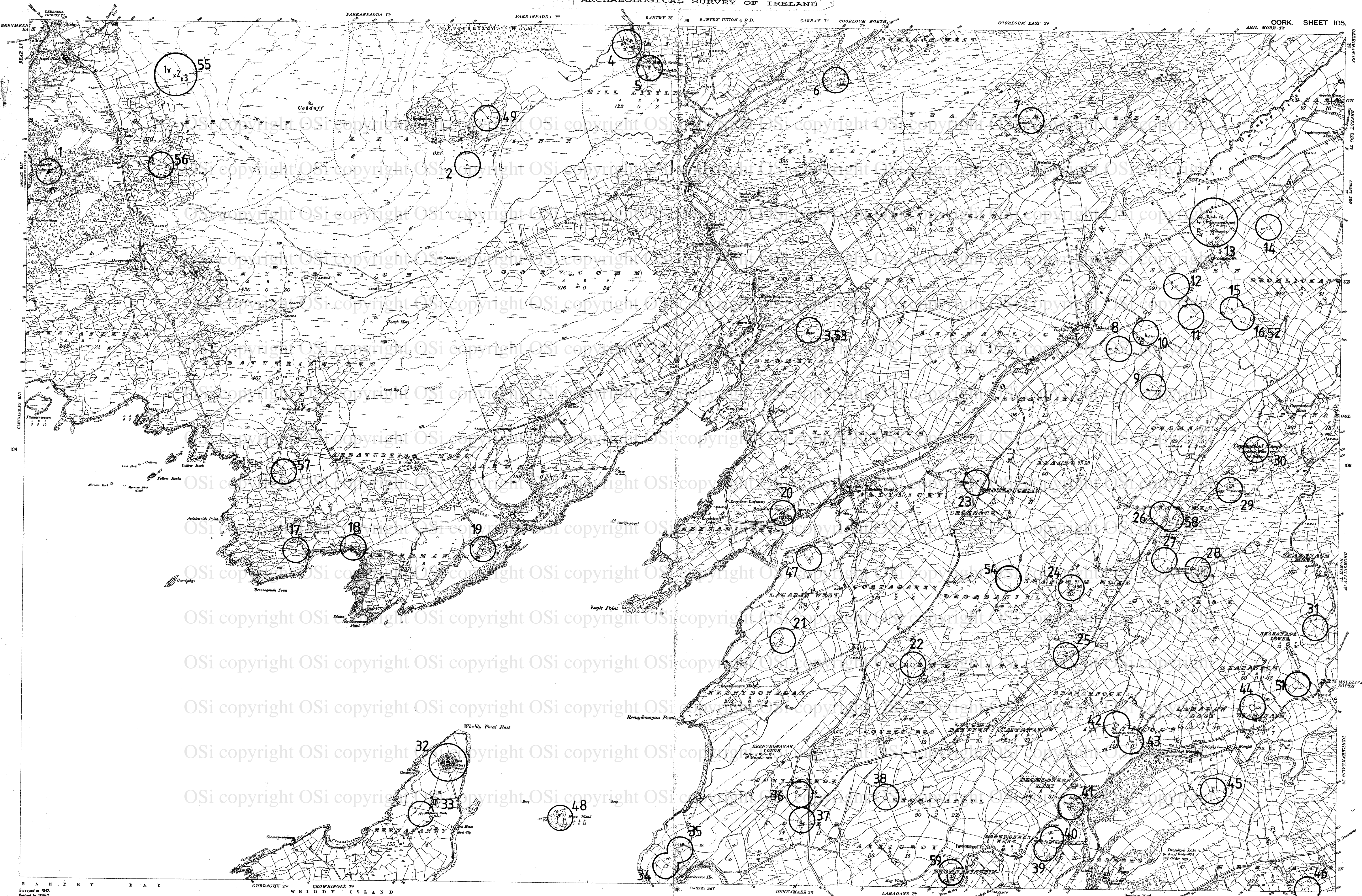
Date/Revision of map:
1938

Date of SMR detail:
OCTOBER 1998



The representation on this Map of a Road, Track, or Footpath, is not evidence of the existence of a right of way.
For other symbols see Table of Characteristics: 1:10,560 scale.

NOTE — UNAUTHORISED REPRODUCTION INFRINGES STATE COPYRIGHT.



CHARACTERISTICS AND SYMBOLS

County	Ward (when not coincident with other boundaries)	Antiquities (See 4 th)
Barony	County Borough, Borough, Urban	Trigonometrical Station
Parish (in Co. Cork, Ross & L.I. only)	District & Town	Electricity Transmission Lines
Townland	When not coincident with other boundaries	Contours


The representation on this Map of a Road, Track, or Footpath, is not evidence of the existence of a right of way.
For other symbols see Table of Characteristics: 1:10,560 scale.

Sites & Monuments Record — Archaeological Constraint Map

The areas outlined on this map are designed to give the approximate location of archaeological sites and monuments. They are not to be taken as indicating their precise extent or boundaries on the ground.

Date/Edition of map:
1902

Date of SMR detail:
OCTOBER 1998





CHARACTERISTICS AND SYMBOLS


County	Townland	Diagonometrical Station
Barony	Municipal Ward	Antiquarian (Site of)
Parish	County	For other information see Characteristics Sheet

The Representation on this Map of a Road, Track, or Footpath, is no evidence of the existence of a right of way.

Sites & Monuments Record — Archaeological Constraint Map

The areas outlined on this map are designed to give the approximate location of archaeological sites and monuments. They are not to be taken as indicating their precise extent or boundaries on the ground.

Date/Edition of map:
1902
Date of SMR detail:
OCTOBER 1998





SHEET LOWER T^W Map of 1864. Revised in 1902, with the exception of the new N.W. of parish boundary, which was revised in 1905. Listed in 1907.2. Listed revised in 1934.

CHARACTERISTICS AND SYMBOLS

County	Triangulation Station
Townland	Antiquities (Site of)	+
Municipal Ward	For other information see Characteristics Sheet
Parish		

Sites & Monuments Record — Archaeological Constraint Map

The areas outlined on this map are designed to give the approximate location of archaeological sites and monuments. They are not to be taken as indicating their precise extent or boundaries on the ground.

Date/Edition of map:

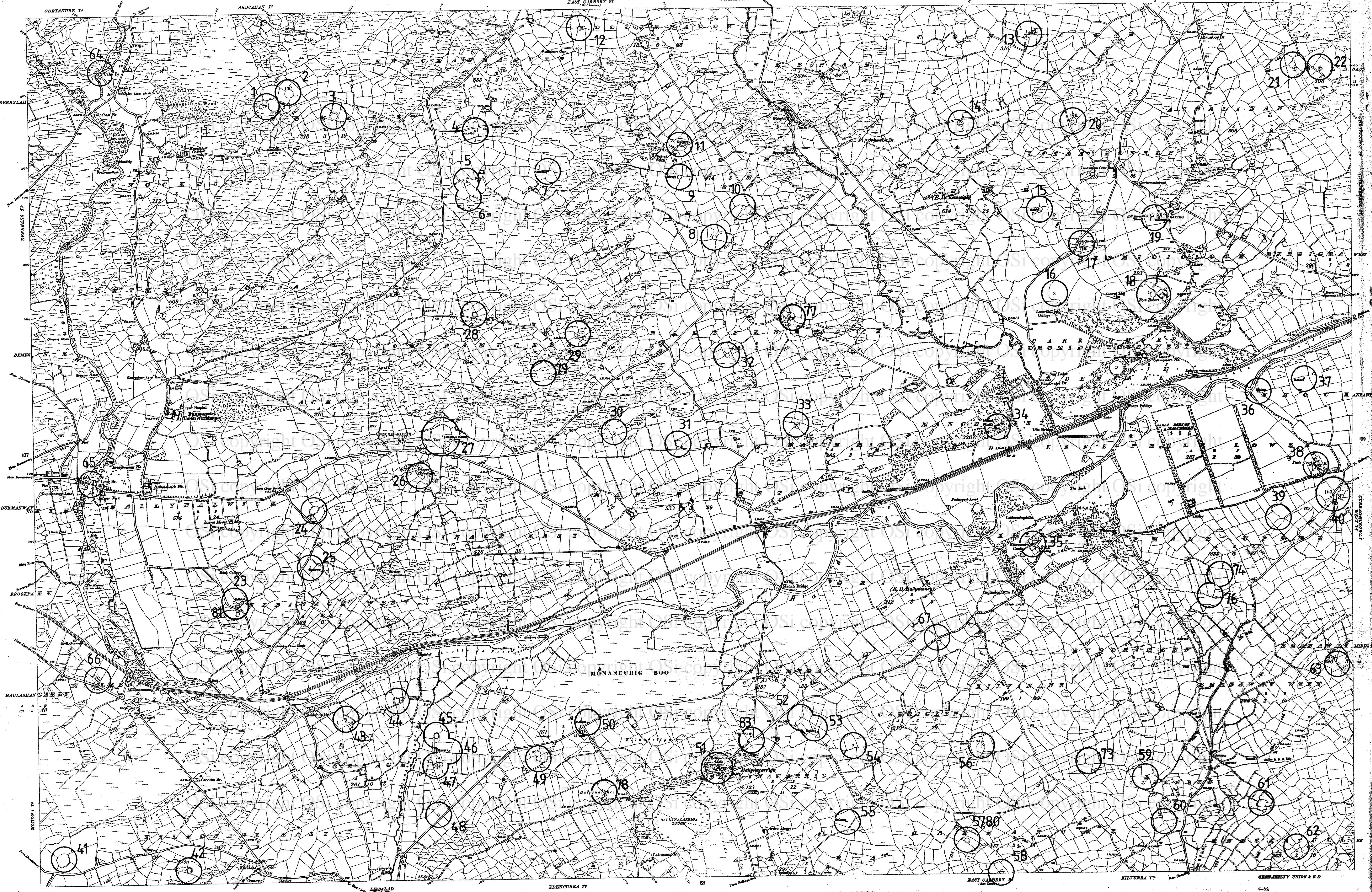
1943

Date of SMR detail:

OCTOBER 1998

0 1 km

0 1 mile



Surveyed in 1861-2. Revised in 1900.

CHARACTERISTICS AND SYMBOLS

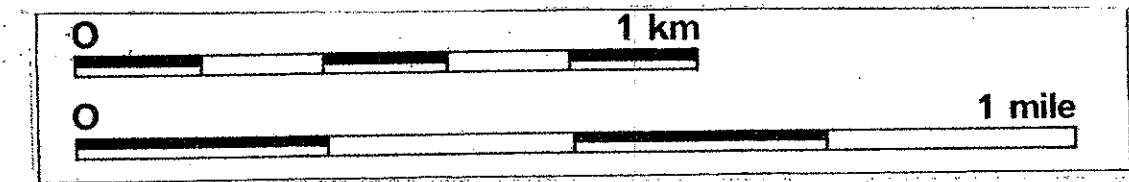
County	Ward (when not coincident with other boundaries)	Irregularities (See 4-5)
Barony	County Borough, Borough, Urban	Irregularities (See 4-5)
Parish (by Co. Bars. & U.D. only)	District & Town	Boundary Transition Lines
Townland	When not coincident with other boundaries	Centres

The representation on this Map of a Road, Track, or Footpath, is not evidence of the existence of a right of way. For other symbols see Table of Characteristics: 1:10,560 scale.

Sites & Monuments Record — Archaeological Constraint Map

The areas outlined on this map are designed to give the approximate location of archaeological sites and monuments. They are not to be taken as indicating their precise extent or boundaries on the ground.

Date/Edition of map: **1902**
Date of SMR detail: **OCTOBER 1998**



9-65




Surveyed in 1847-2. Revised in 1860-61.

CHARACTERISTICS AND SYMBOLS	
County
Barony
Parish
Urban
Water
Contours
Trigonometrical Station
Antiquities (Site)
Archaeological Constraint
For other information see Characteristic Sheet.	
The Representation on this Map of a Road, Track, or Footpath is no indication of the existence of a right of way.	

Sites & Monuments Record - Archaeological Constraint Map

The areas outlined on this map are designed to give the approximate location of archaeological sites and monuments. They are not to be taken as indicating their precise extent or boundaries on the ground.

Date/Edition of map:
1903
 Date of SMR detail:
 OCTOBER 1998

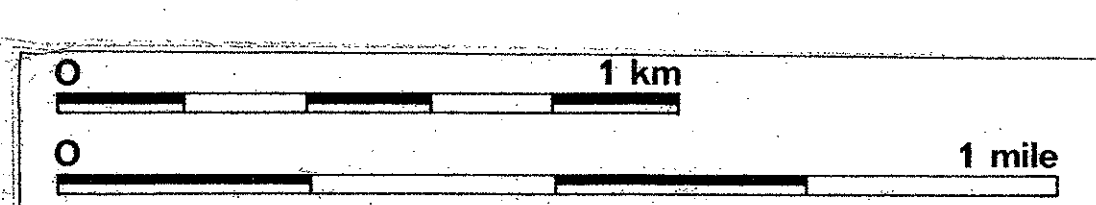




Scale: 1:10,560
 County: ...
 Parish: ...
 Townland: ...
 Date of SMR detail: OCTOBER 1998

CHARACTERISTICS AND SYMBOLS	
County	Ward (when not coincident with other boundaries)
Parish (in Co. Arm. Area A & D only)	County Boundary
Townland	District & Town Boundary
	When not coincident with other boundaries
	NOTE: UNAUTHORISED REPRODUCTION INFRINGES STATE COPYRIGHT.

Sites & Monuments Record — Archaeological Constraint Map
 The areas outlined on this map are designed to give the approximate location of archaeological sites and monuments. They are not to be taken as indicating their precise extent or boundaries on the ground.





CHARACTERISTICS AND SYMBOLS

County	Trigonometrical Station	
Barony	Municipal Ward	
Purish	Contour	

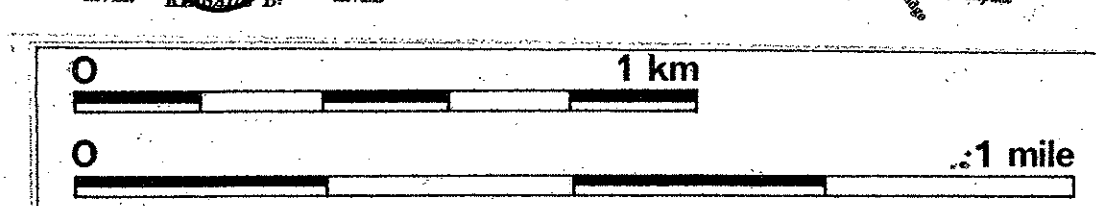
The representation on this map of a Road, Track, or Footpath, is not evidence of the existence of a right of way.

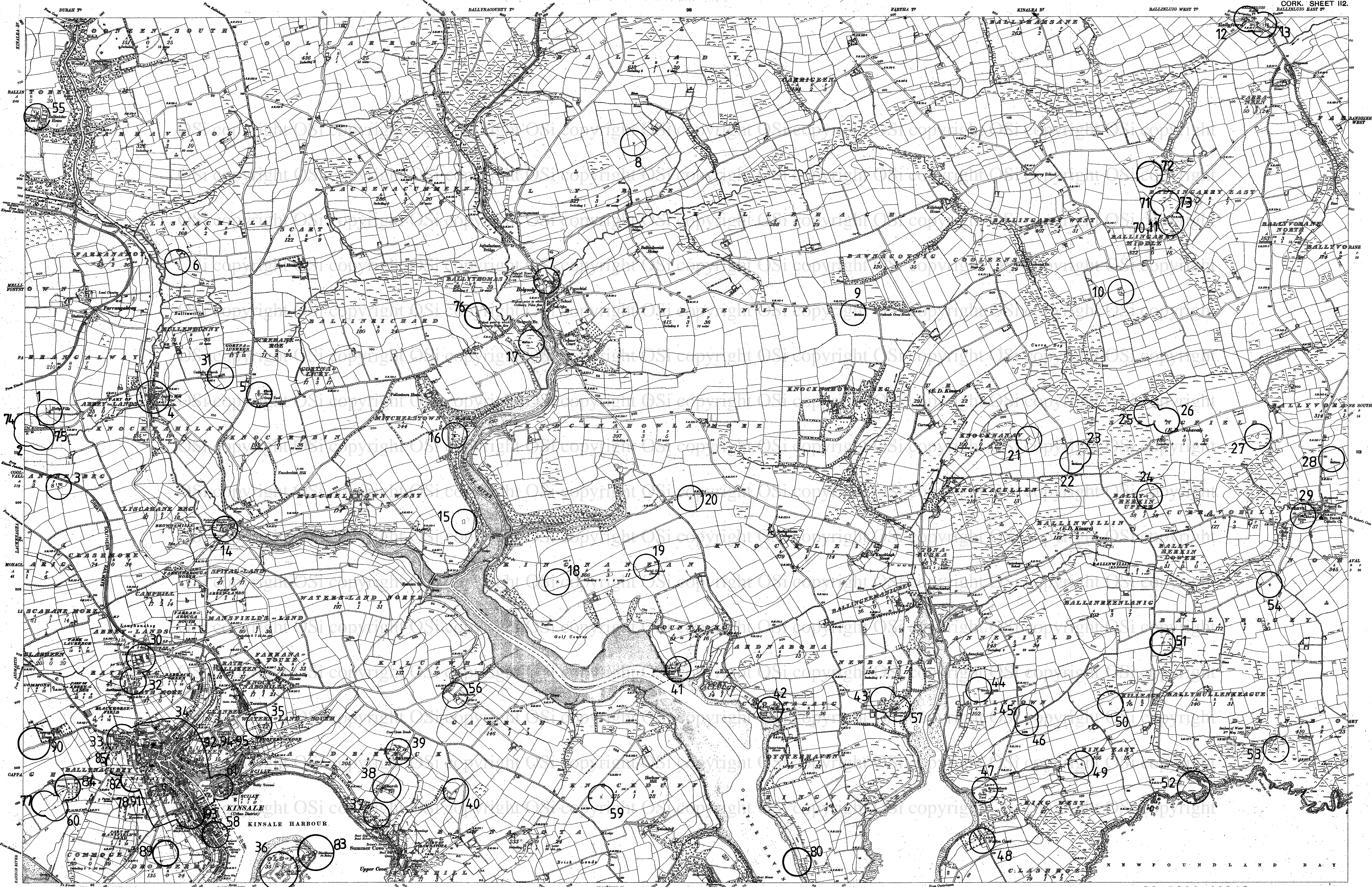
Sites & Monuments Record — Archaeological Constraint Map

The areas outlined on this map are designed to give the approximate location of archaeological sites and monuments. They are not to be taken as indicating their precise extent or boundaries on the ground.

Date/edition of map:
1939

Date of SMR detail:
OCTOBER 1998





Surveyed in 1842. Revised in 1929-30.
Levelled in 1897. Levels revised in 1929-30.

CHARACTERISTICS AND SYMBOLS		Triangulation Stations	
Group	-----	Antiquities (Site of)	+
Townland	-----	Antiquities (Site of)	+
Municipal Ward	-----	Antiquities (Site of)	+
Contour	-----	Antiquities (Site of)	+


The Representation on the Map of a Road, Drain, or Footpath is no evidence of the existence of a right of way.

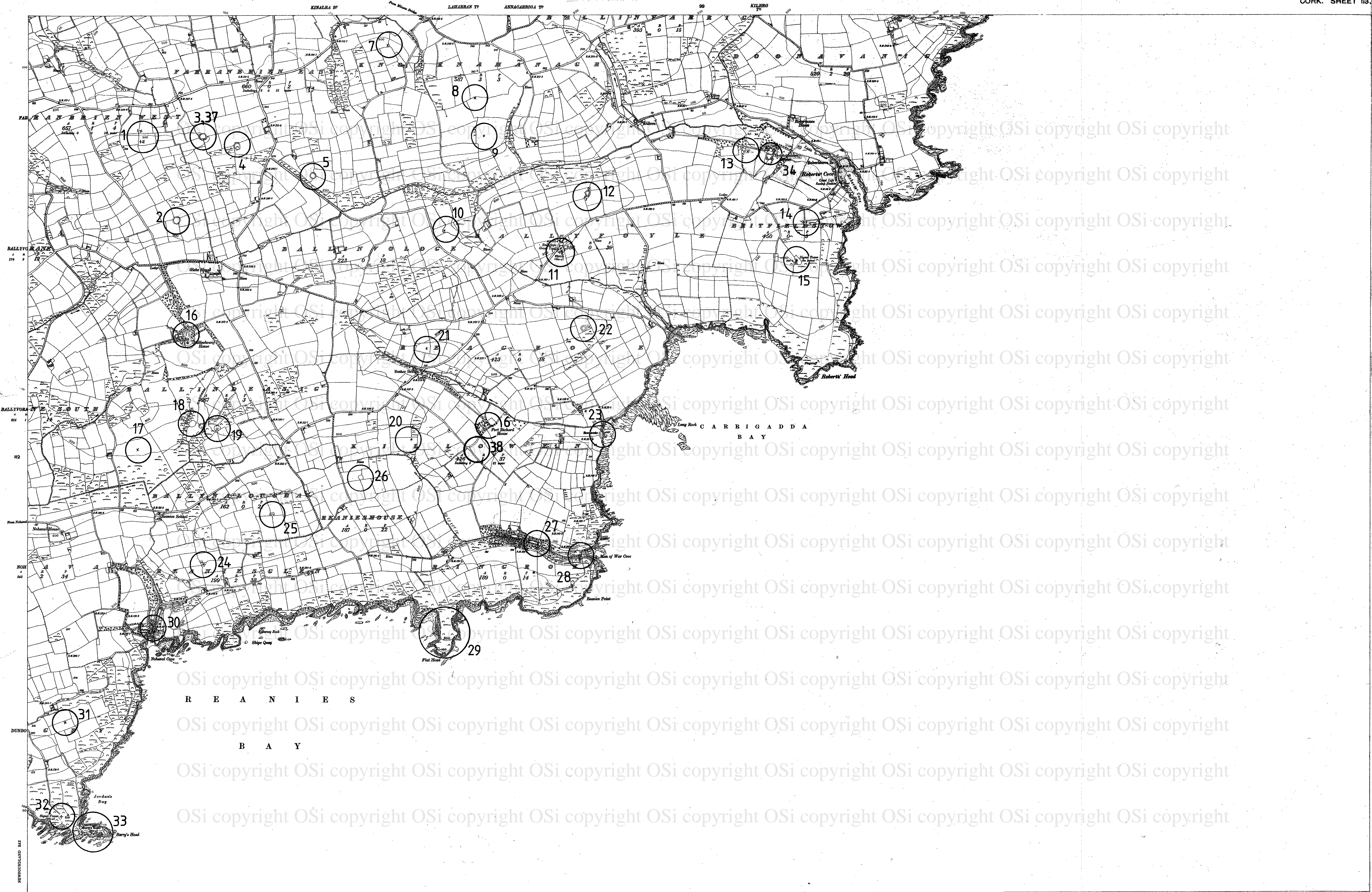
Sites & Monuments Record — Archaeological Constraint Map

The areas outlined on this map are designed to give the approximate location of archaeological sites and monuments. They are not to be taken as indicating their precise extent or boundaries on the ground.

Date/Edition of map:
1934

Date of SMR detail:
OCTOBER 1998.





REAMIES
BAY

Surveyed in 1861. Revised in 1890.
Revised in 1935-7. Levels revised in 1938-9.

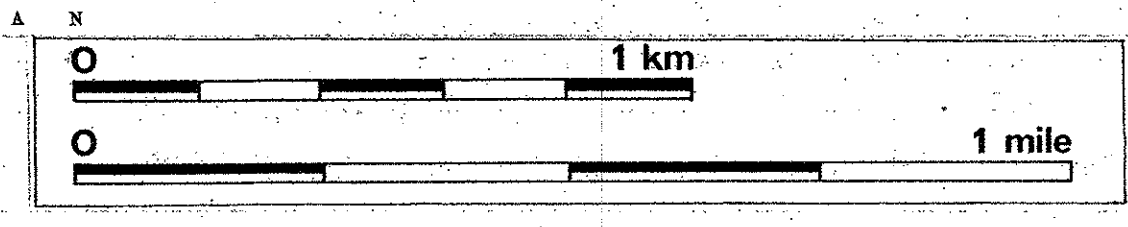
CHARACTERISTICS AND SYMBOLS			
Group	Townland	Trigonometrical Station	A
Barony	Municipal Ward	Antiquities (Site of)	†
Parish	Contour	For other information see Characteristic Sheet	††

The Representation on this Map of a Road, Track, or Footpath, is no evidence of the existence of a right of way.

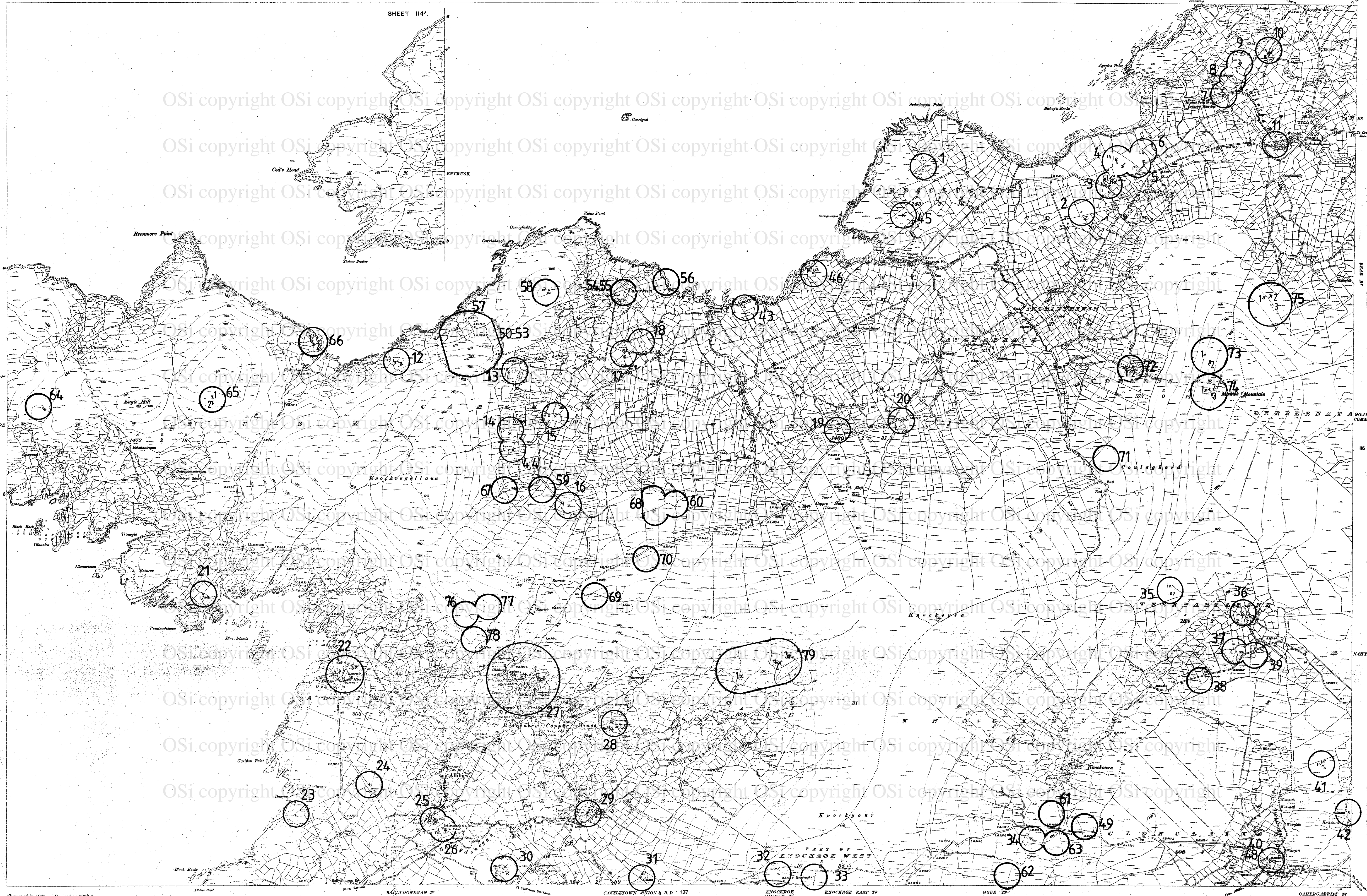
Sites & Monuments Record — Archaeological Constraint Map

The areas outlined on this map are designed to give the approximate location of archaeological sites and monuments. They are not to be taken as indicating their precise extent or boundaries on the ground.

Date/Edition of map:
1935
Date of SMR detail:
OCTOBER 1998



SHEET 114A



Surveyed in 1842. Revised in 1899-9.

CHARACTERISTICS AND SYMBOLS

County	Township	Triangulation Station
Barony	Municipal Ward	Height (500 ft)
Parish	Contour	For further information see Characteristics Sheet.

The representation on this map of a Road, Track, or Footpath, is an evidence of the existence of a right of way.

Sites & Monuments Record - Archaeological Constraint Map

The areas outlined on this map are designed to give the approximate location of archaeological sites and monuments. They are not to be taken as indicating their precise extent or boundaries on the ground.

Date/Edition of map:

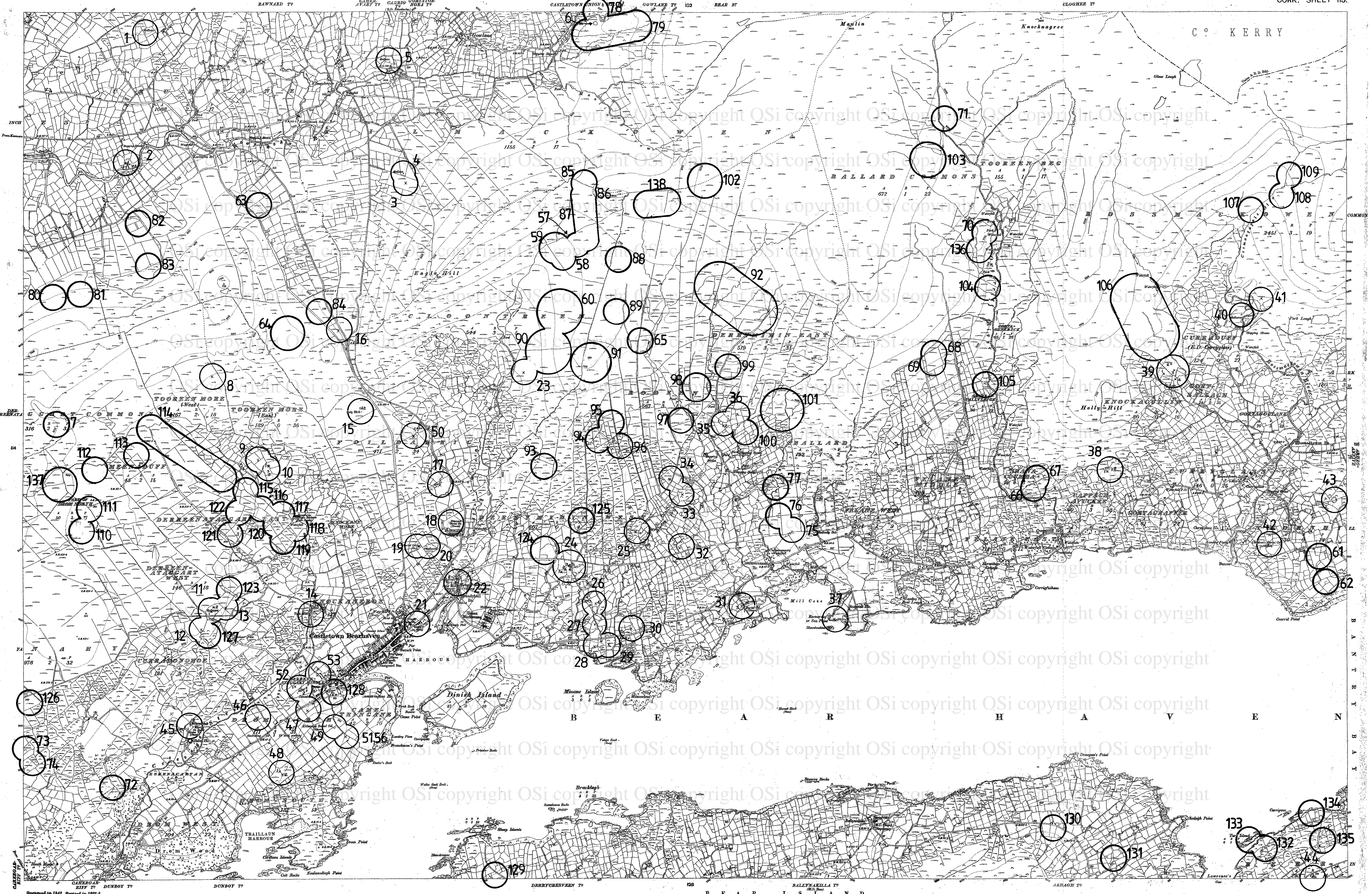
1897-9

Date of SMR detail:

OCTOBER 1998

0 1 km

0 1 mile



Surveyed in 1848. Revised in 1897-8.

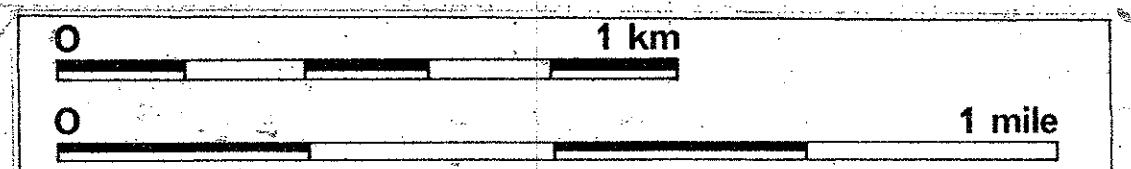
CHARACTERISTICS AND SYMBOLS		
County	-----	Triangulation Station
Townland	-----	Antiquity (Site of)
Municipal Ward	-----	+
Parish	-----	For other information see Characteristics Sheet
Contours	-----	

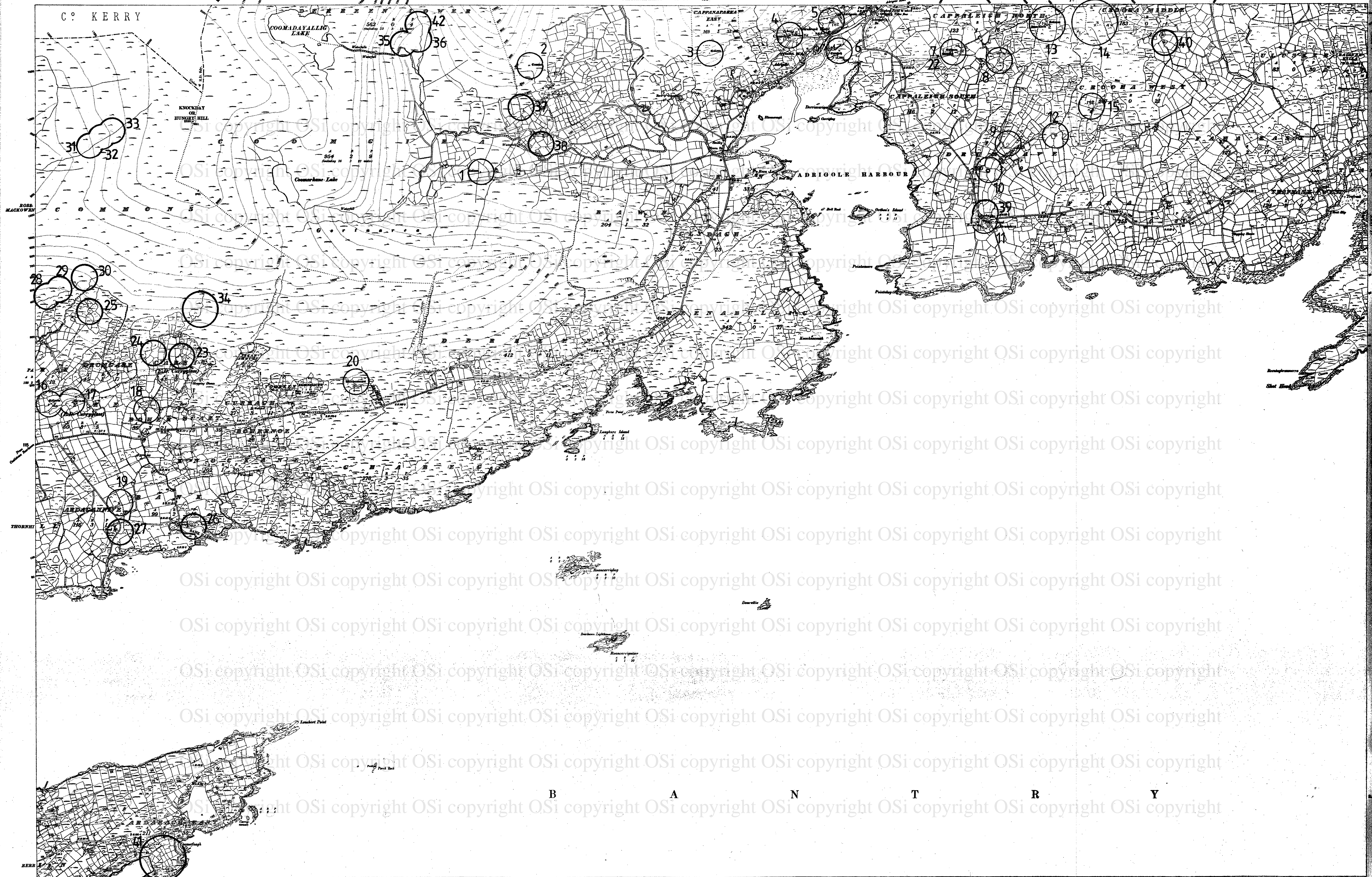
Sites & Monuments Record — Archaeological Constraint Map

The areas outlined on this map are designed to give the approximate location of archaeological sites and monuments. They are not to be taken as indicating their precise extent or boundaries on the ground.

Date/Edition of map:
1901

Date of SMR detail:
OCTOBER 1998





B A N T R Y

BEAR ISLAND
Surveyed in 1842. Revised in 1896-7.

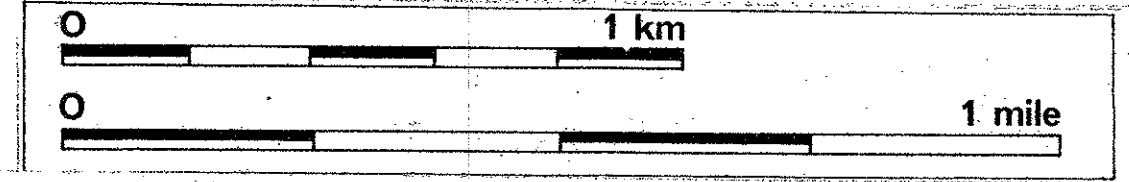
CHARACTERISTICS AND SYMBOLS		
County	Ward (when not coincident with other boundaries)	Antiquities (See 4-1)
Barony	County Borough, Borough, Urban	Topographical Station
Porch (in Co. Dub., Lond. & U.D. only)	District & Town	Electricity Transmission Lines
Townland	When not coincident with other boundaries	Contours

Sites & Monuments Record — Archaeological Constraint Map

The areas outlined on this map are designed to give the approximate location of archaeological sites and monuments. They are not to be taken as indicating their precise extent or boundaries on the ground.

Date/Edition of map:
1896-7

Date of SMR detail:
OCTOBER 1998



The representation on this Map of a Road, Track, or Footpath, is not evidence of the existence of a right of way. For other symbols see Table of Characteristics. 1:10,560 scale.



Surveyed in 1842 Revised in 1896-7

CHARACTERISTICS AND SYMBOLS			
Contour	Parish	Triangulation Station	Red
Drainage	Municipal Ward	Archaeological Site (S.M.R.)	Blue
Road	Contour	For other information see Characteristic Sheet	

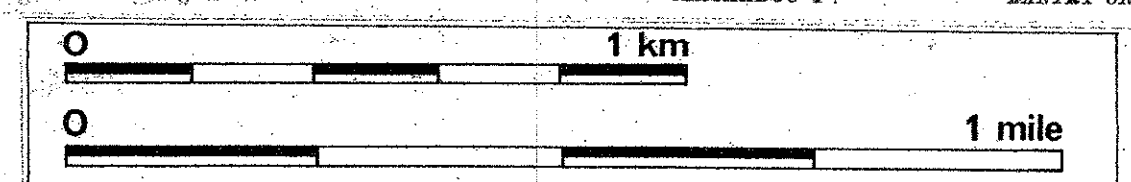
The Representation on this Map of a Road, Track, or Footpath is no evidence of the existence of a right of way.

Sites & Monuments Record — Archaeological Constraint Map

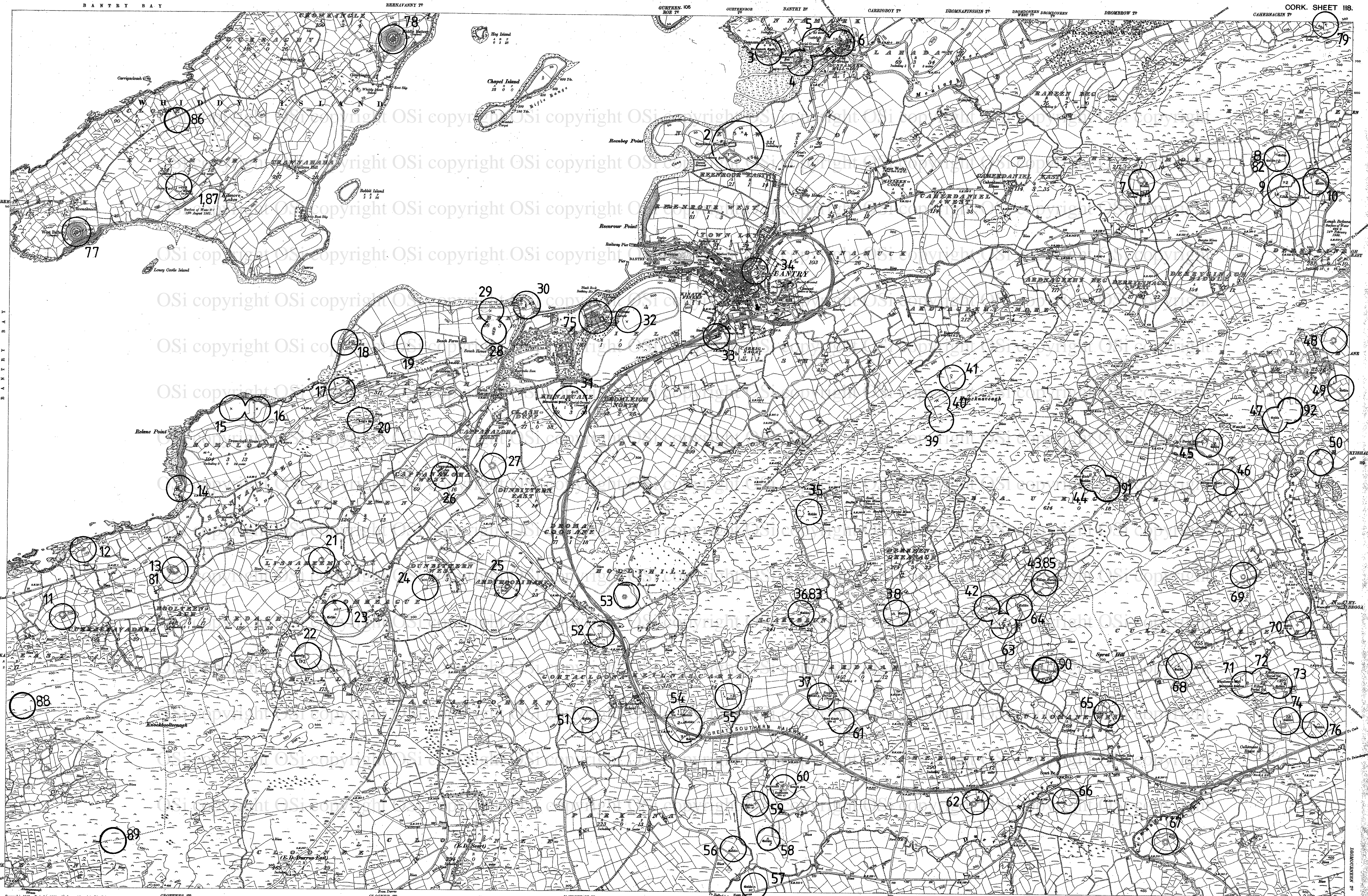
The areas outlined on this map are designed to give the approximate location of archaeological sites and monuments. They are not to be taken as indicating their precise extent or boundaries on the ground.

Date/Edition of map:
1901

Date of SMR detail:
OCTOBER 1998



1-66. Price 10/- Net.



Surveyed in 1842. Revised in 1886, with the exception of the Islands in Bantry Bay which were revised in 1886. Landed in 1890-91. Lands revised in 1931-2.

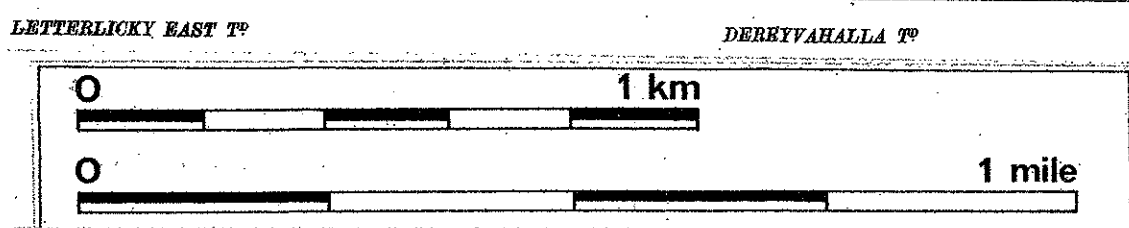
CHARACTERISTICS AND SYMBOLS		
County	Townland	Triangulation Station
Barony	Municipal Ward	Analysitic (Site of)
Parish	Quadrant	For other information see Characteristic Sheet.

Sites & Monuments Record — Archaeological Constraint Map

The areas outlined on this map are designed to give the approximate location of archaeological sites and monuments. They are not to be taken as indicating their precise extent or boundaries on the ground.

Date/Edition of map:
1944

Date of SMR detail:
OCTOBER 1998





Surveyed in 1887. Revised in 1890.
 Revised in 1910-11. Further revised in 1924-5.

CHARACTERISTICS AND SYMBOLS

Clouds	Townland	Trigonometrical Station
River	Municipal Ward	Antiquities (Site of)
Parish	Contours	For other information see Characteristic Sheet.

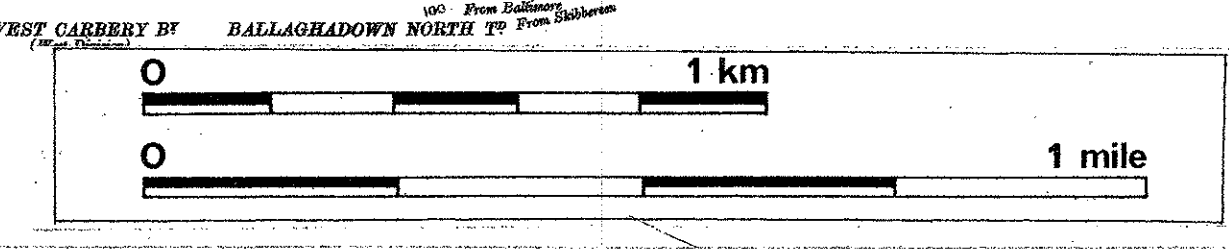
The representation on this map of a Road, Track, or Footpath, is no evidence of the existence of a right of way.

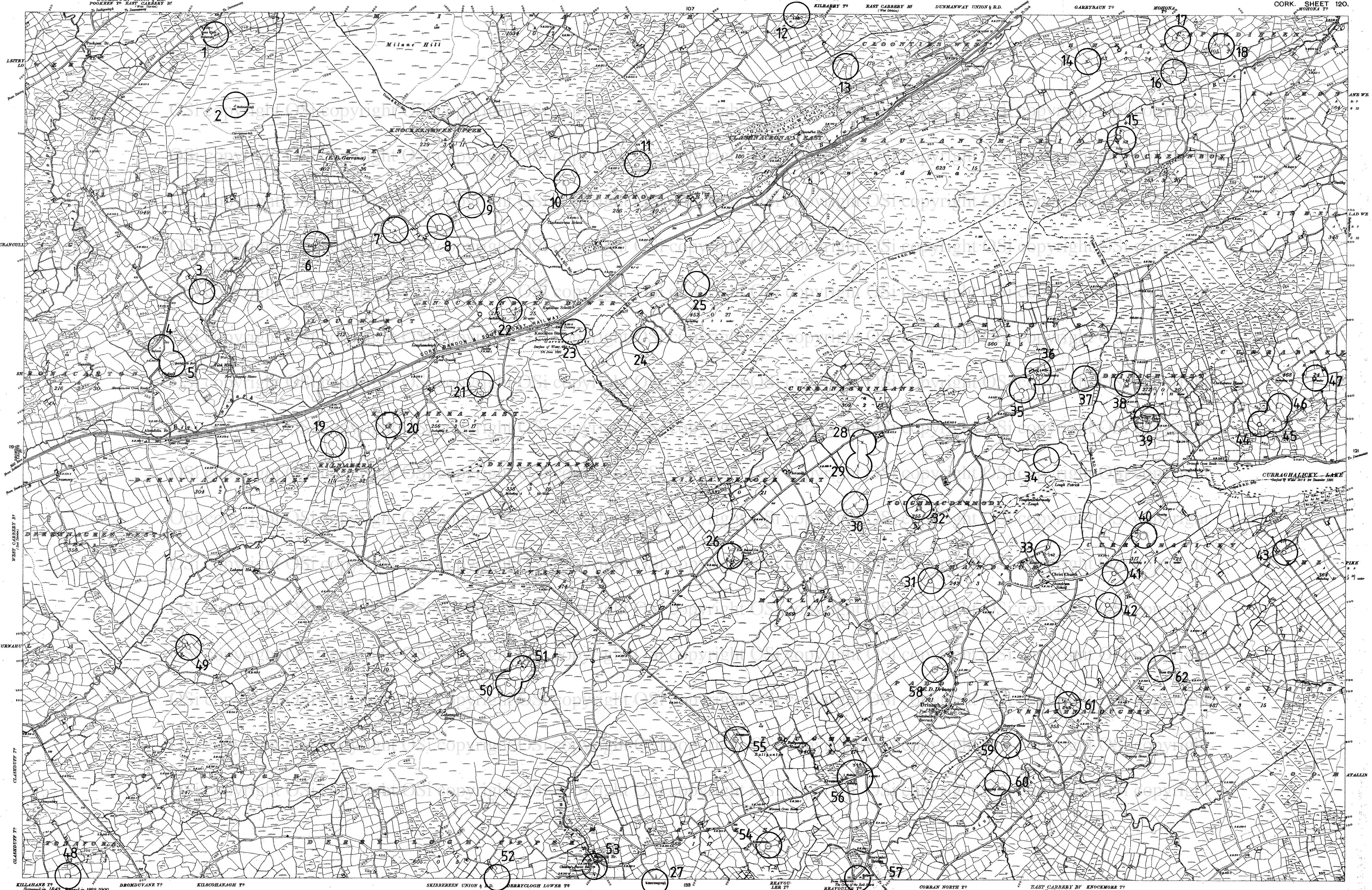
Sites & Monuments Record — Archaeological Constraint Map

The areas outlined on this map are designed to give the approximate location of archaeological sites and monuments. They are not to be taken as indicating their precise extent or boundaries on the ground.

Date/Edition of map:
1944

Date of SMR detail:
OCTOBER 1998





CHARACTERISTICS AND DENOTES

City	Downland	Trigonometrical Station
Barony	Municipal Ward	Antiquarian Site of
Parish	Contour	For other information see Characteristic Sheet


The representation on this Map of a Road, Track or Footpath, is no evidence of the existence of a right of way.

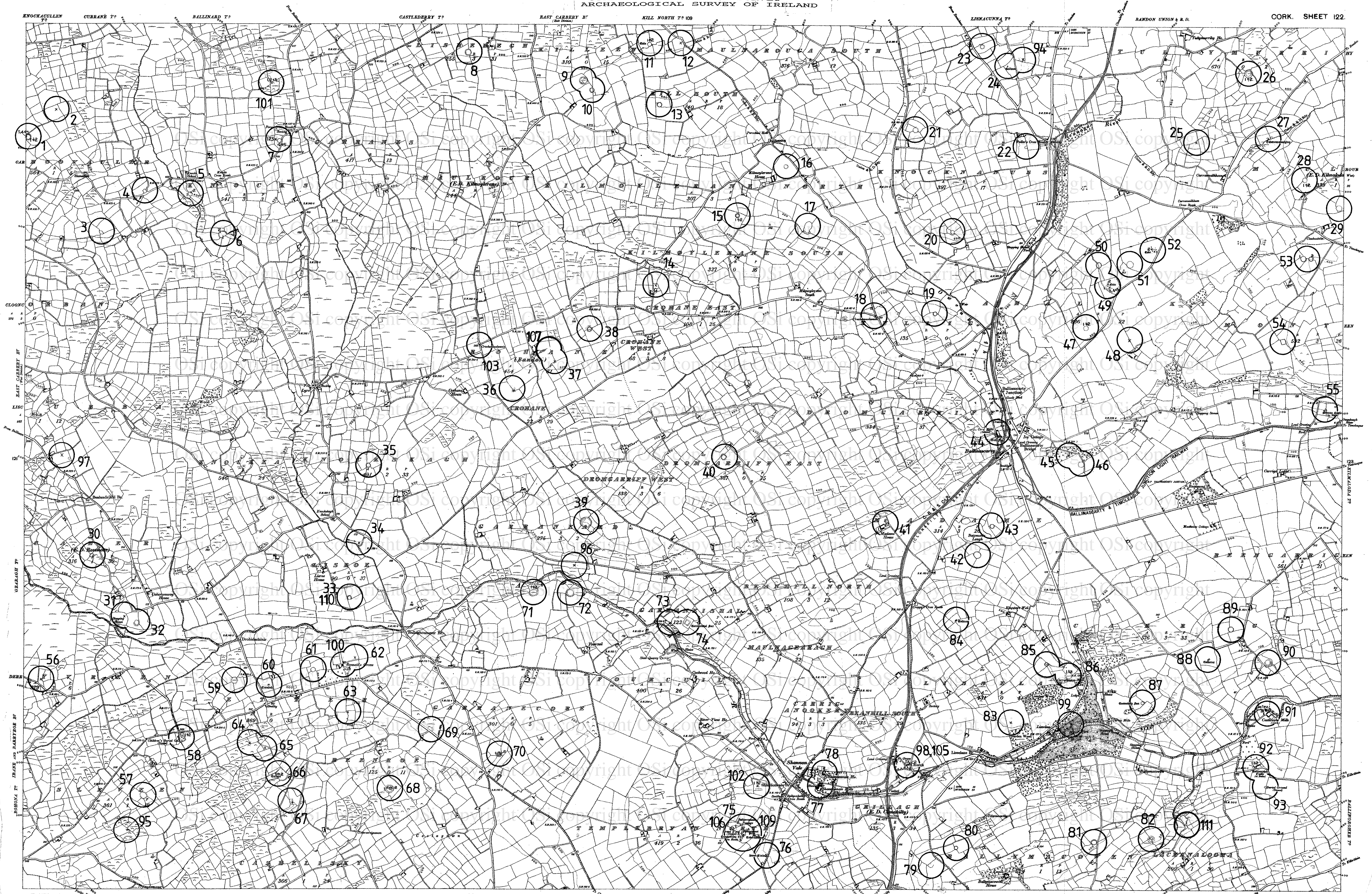
Sites & Monuments Record — Archaeological Constraint Map

The areas outlined on this map are designed to give the approximate location of archaeological sites and monuments. They are not to be taken as indicating their precise extent or boundaries on the ground.

Date/edition of map:
1902

Date of SMR detail:
OCTOBER 1998





CHARACTERISTICS AND SYMBOLS		
Geog. Boundary	Townland	Protophysical Station
Barony	Municipal Ward	Archaeological Site of 1st Class
Pursh	Contours	For other information see Characteristics Sheet

The Representation on this Map of a Road, Track, or Footpath is no Evidence of the Existence of a Right of Way.

Sites & Monuments Record — Archaeological Constraint Map


The areas outlined on this map are designed to give the approximate location of archaeological sites and monuments. They are not to be taken as indicating their precise extent or boundaries on the ground.

Date/Edition of map:

1902

Date of SMR detail:

OCTOBER 1998





Surveyed in 1841-2. Revised in 1900.


CHARACTERISTICS AND SYMBOLS		
County	-----	Trigonometrical Station
Barony	-----	Antiquities (Site of)
Parish	-----	Contours
The representation in this map of a Road Track, or Footpath, is no evidence of the absence of a right of way.		
For other information see Characteristic Sheet.		

Sites & Monuments Record — Archaeological Constraint Map

The areas outlined on this map are designed to give the approximate location of archaeological sites and monuments. They are not to be taken as indicating their precise extent or boundaries on the ground.

Date/Edition of map:
1902

Date of SMR detail:
OCTOBER 1998





Surveyed in 1841-2. Revised in 1898-9.

CHARACTERISTICS AND SYMBOLS		Triangulation Station	▲
County	-----	Antiquarian (Site of)	▲
Barony	-----	For other information see Characteristic Sheet	
Parish	-----		

The Representation on this Map of a Road, Path, or Footpath is no evidence of the existence of a right of way.

Sites & Monuments Record — Archaeological Constraint Map

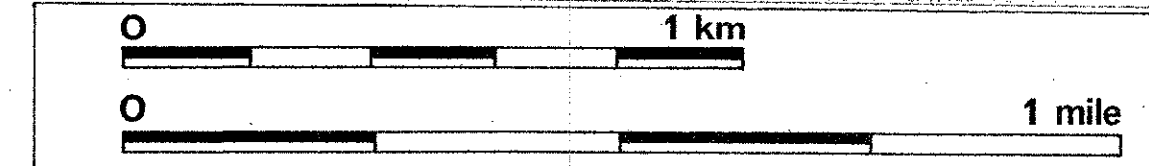
The areas outlined on this map are designed to give the approximate location of archaeological sites and monuments. They are not to be taken as indicating their precise extent or boundaries on the ground.

Date/Edition of map:

1902

Date of SMR detail:

OCTOBER 1998





Revised in 1982. Based on 1981-82 with the exception of the Sovereign Islands which were revised in 1998. Issued in 1997. Last revised in 1998.

CHARACTERISTICS AND SYMBOLS			
County	Townland	Trigonometrical Station	▲
Barony	Municipal Ward	Antiquities (Site of)	+
Parish	Contour	For other information see Characteristics Sheet	≡

The Representation on this Map of a Road, Track or Footpath is no evidence of the existence of a right of way.

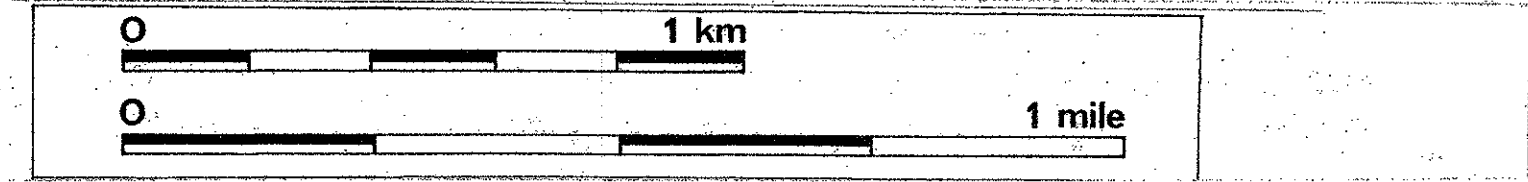
ATLANTIC OCEAN

Sites & Monuments Record — Archaeological Constraint Map

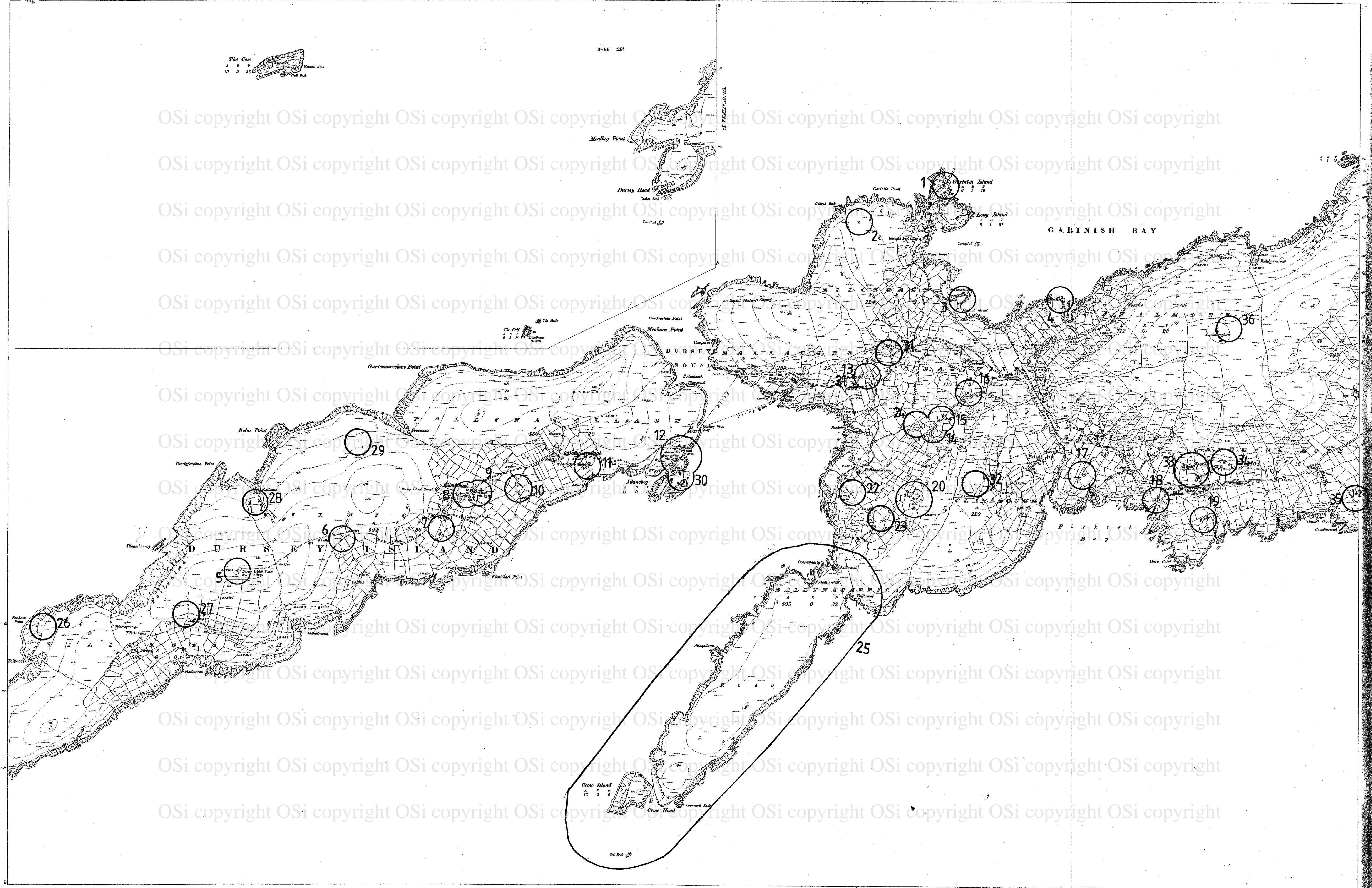
The areas outlined on this map are designed to give the approximate location of archaeological sites and monuments. They are not to be taken as indicating their precise extent or boundaries on the ground.

Date/edition of map:
1935

Date of SMR detail:
OCTOBER 1998



SHEET 126A



Surveyed in 1896-04

CHARACTERISTICS AND SYMBOLS

County	Ward (when not coincident with other boundaries)	Antiquities (No. of 4)	Fort
Barony	County Borough, Borough, Urban	Trigonometrical Station	
Parish (in Co. Dub. Nos. 811 & 812 only)	District & Town	Electricity Transmission Lines	
Townland	When not coincident with other boundaries	Contours	

The representation on this Map of a Road Track or Footpath, is not evidence of the existence of a right of way. For other symbols see Table of Characteristics: 1:10,560 scale.

Sites & Monuments Record — Archaeological Constraint Map


The areas outlined on this map are designed to give the approximate location of archaeological sites and monuments. They are not to be taken as indicating their precise extent or boundaries on the ground.

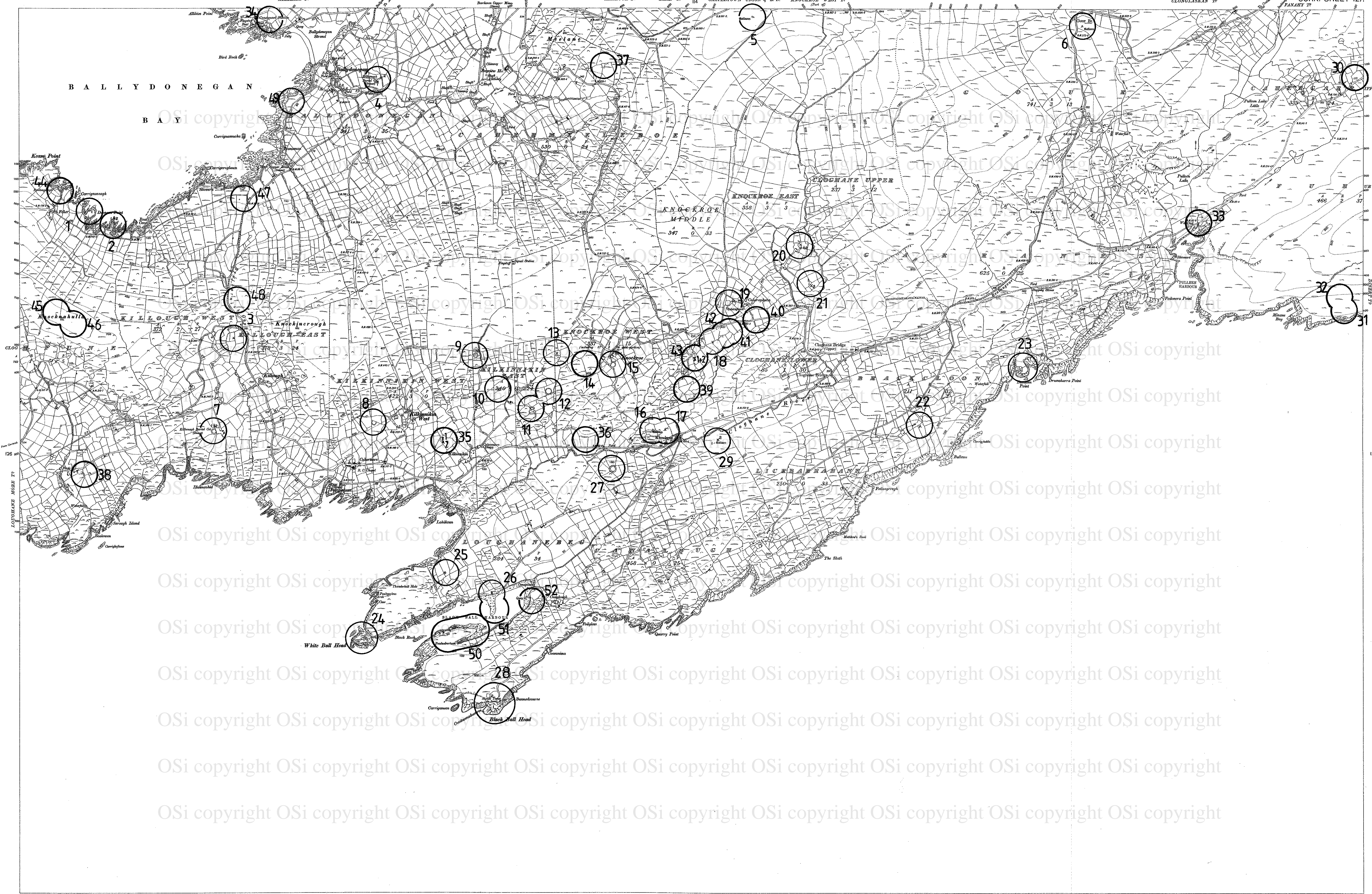
Date/Edition of map:

1904

Date of SMR detail:

OCTOBER 1998





Surveyed in 1896-1904

CHARACTERISTICS AND SYMBOLS

County	Ward (when not coincident with other boundaries)	Antiquities (See also p. 1)	Foot
Barony	County Borough, Borough, Urban	Trigonometrical Station	A
Parish (in Co. Dub., Ross, & U.D. only)	District & Town	Electricity Transmission Lines	—
Townland	When not coincident with other boundaries	Contours	—


The representation on this Map of a Road, Track, or Footpath, is not evidence of the existence of a right of way. For other symbols see Table of Characteristics: 1:10,000 scale. NOTE: UNAUTHORISED REPRODUCTION INFRINGES STATE COPYRIGHT.

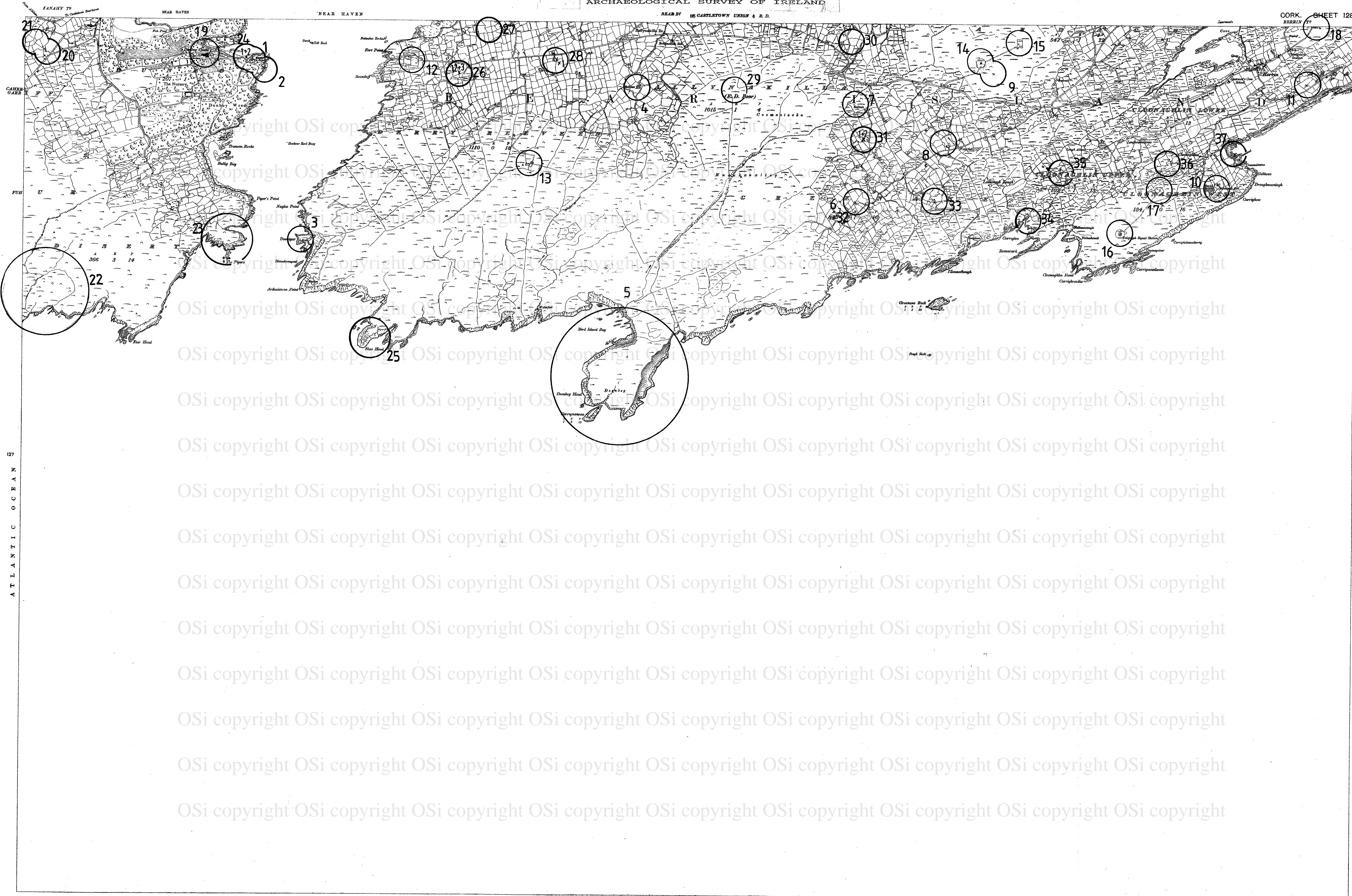
Sites & Monuments Record — Archaeological Constraint Map

Date/Edition of map:
1904

Date of SMR detail:
OCTOBER 1998

The areas outlined on this map are designed to give the approximate location of archaeological sites and monuments. They are not to be taken as indicating their precise extent or boundaries on the ground.





ATLANTIC OCEAN

128

Surveyed in 1842. Revised in 1858.


CHARACTERISTICS AND SYMBOLS		
Contour	Boundary	Trigonometrical Station
Drainage	Municipal Ward	Antiquarian Site
Railway	Centres	For other information see Characteristic Sheet

The Representation on this Map of a Road, Drain, or Footpath is no evidence of the existence of a right of way.

Sites & Monuments Record — Archaeological Constraint Map

Date/edition of map: **1901**
Date of SMR detail: **OCTOBER 1998**

The areas outlined on this map are designed to give the approximate location of archaeological sites and monuments. They are not to be taken as indicating their precise extent or boundaries on the ground.





CHARACTERISTICS AND SYMBOLS

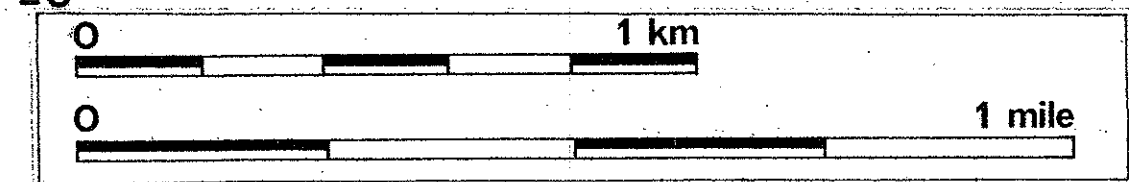
Contour	Townland	Engineering Station
Barony	Municipal Ward	Abandonment (Site of)
Parish	Contour	For other information see Characteristic Sheet

The Representation on the Map of a Road, Track, or Footpath is no evidence of the existence of a right of way.

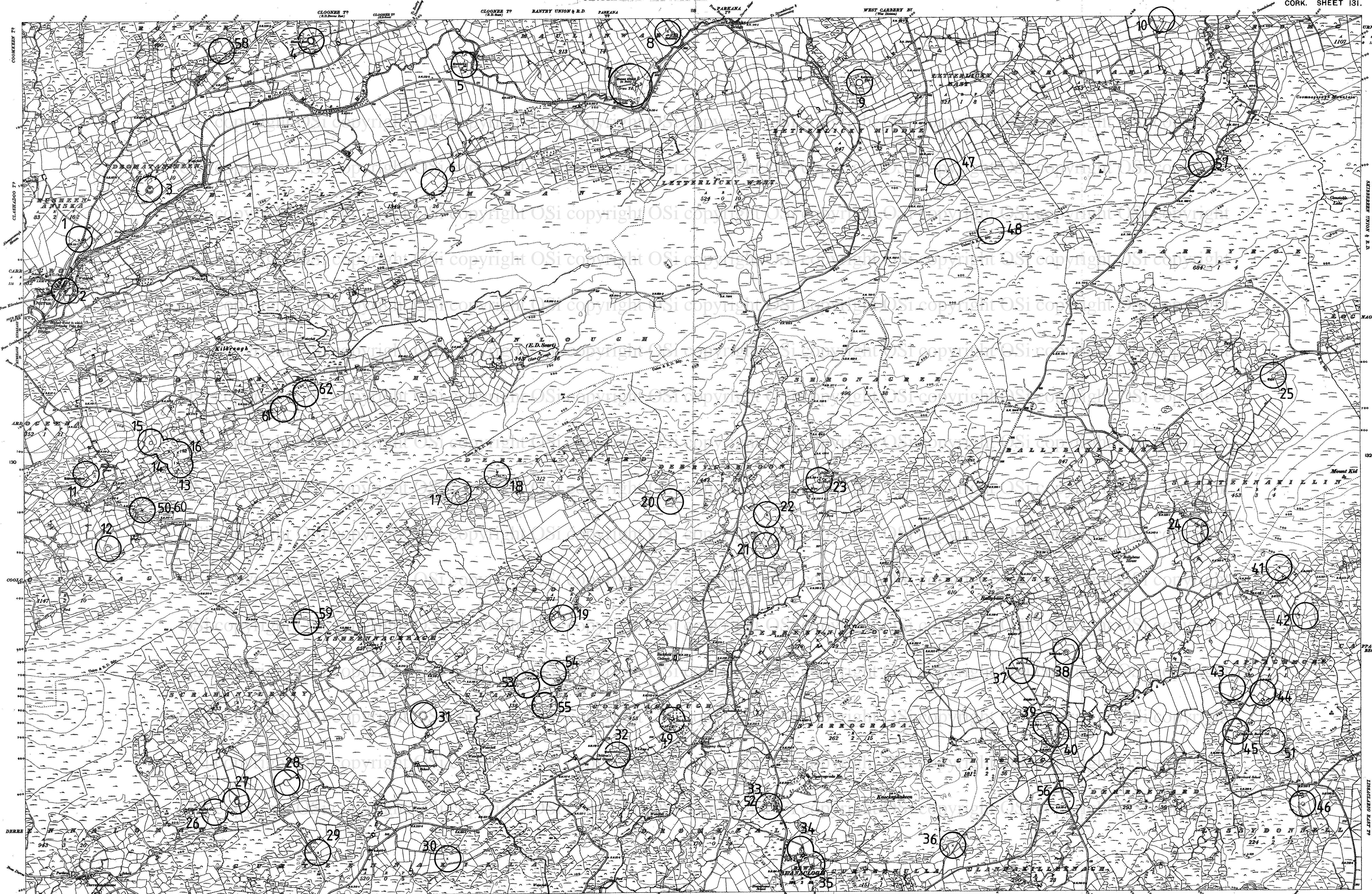
Sites & Monuments Record — Archaeological Constraint Map

The areas outlined on this map are designed to give the approximate location of archaeological sites and monuments. They are not to be taken as indicating their precise extent or boundaries on the ground.

Date/Edition of map:
1901
Date of SMR detail:
OCTOBER 1998.



Vertical text on the right edge of the map, likely a coordinate or grid reference.



Surveyed in 1942. Revised in 1997-8.

CHARACTERISTICS AND SYMBOLS		DIAGONALISED STATIONS	
County	-----	Diagonalised Station	+
Township	-----	Antiquarian (Site of)	+
Parish	-----	Contour	---

The Representation on this Map of a Road, Track, or Footpath is no evidence of the existence of a right of way.

Sites & Monuments Record — Archaeological Constraint Map

The areas outlined on this map are designed to give the approximate location of archaeological sites and monuments. They are not to be taken as indicating their precise extent or boundaries on the ground.

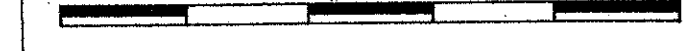
Date/Edition of map:

1902

Date of SMR detail:

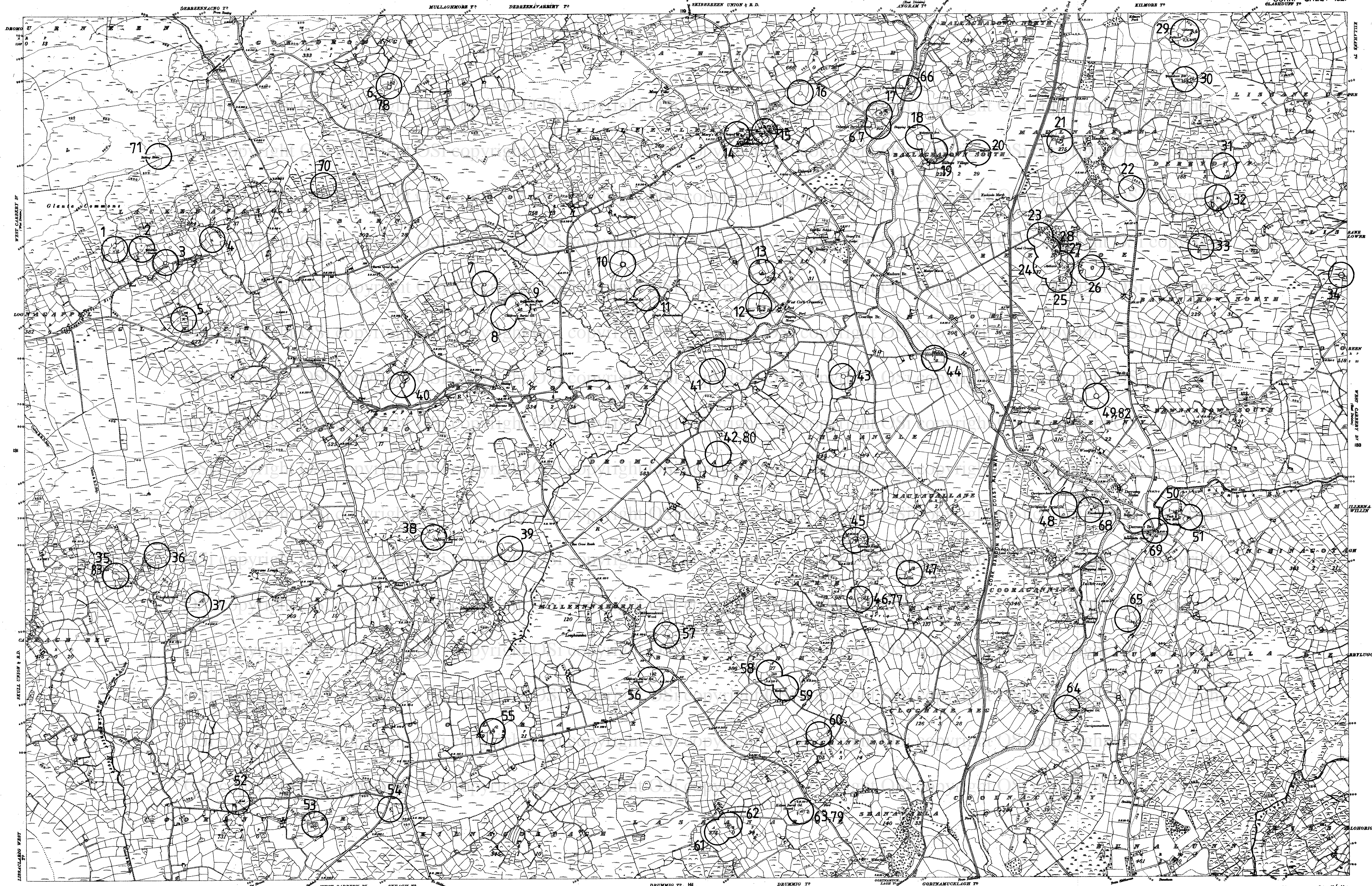
OCTOBER 1998

0 1 km



0 1 mile





Surveyed in 1912. Revised in 1998.

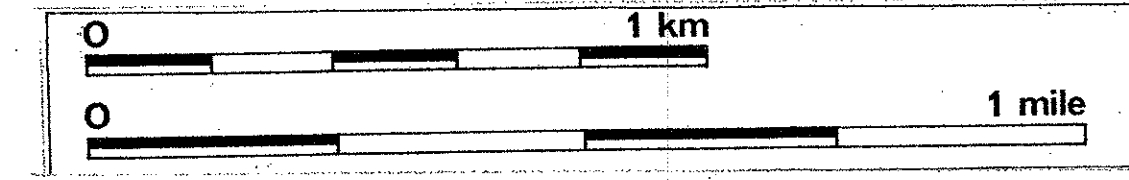
CHARACTERISTICS AND SYMBOLS		
County	Townland	Trigonometrical Station
Barony	Municipal Ward	Antiquarian Site or Monument
River	Contour	For other information see Characteristic Sheet

Sites & Monuments Record — Archaeological Constraint Map

The areas outlined on this map are designed to give the approximate location of archaeological sites and monuments. They are not to be taken as indicating their precise extent or boundaries on the ground.

Date/edition of map:
1902

Date of SMR detail:
OCTOBER 1998





Surveyed in 1942. Aerial in 1989-1990.

CHARACTERISTICS AND SYMBOLS	
County	Triangulation Station
District	Antiquarian Site of Interest
Townland	For other information see Characteristic Sheet
Municipal Ward	
Contours	

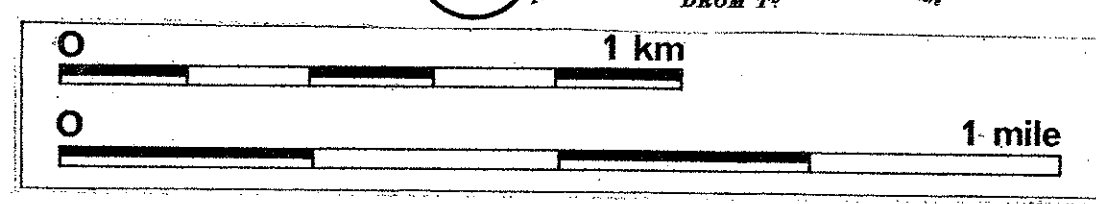
The Representation on this Map of a Road, Track, or Footpath, is no evidence of the existence of a right of way.

Sites & Monuments Record — Archaeological Constraint Map

The areas outlined on this map are designed to give the approximate location of archaeological sites and monuments. They are not to be taken as indicating their precise extent or boundaries on the ground.

Date/Revision of map:
1903

Date of SMR detail:
OCTOBER 1998






CHARACTERISTICS AND SYMBOLS		
County	Diagonally-hatched	Digonometrical Station
River	Blue line	Archaeological Site
Parish	Dotted line	For other information see Characteristic Sheet
	Contours	

The Representation on this Map of a Road, Track, or Footpath is no evidence of the existence of a right of way.

Sites & Monuments Record — Archaeological Constraint Map

The areas outlined on this map are designed to give the approximate location of archaeological sites and monuments. They are not to be taken as indicating their precise extent or boundaries on the ground.

Date/Edition of map:
1903
Date of SMR detail:
OCTOBER 1998





Surveyed by 1861-5. Revised in 1882.
Enlarged to 1890-5. Limits revised in 1901-5.

CHARACTERISTICS AND SYMBOLS

County	Triangulation Station	+
Barony	Municipal Ward	+
Parish	Contours	+


The representation on this map of a Road, Track, or Footpath, is no evidence of the existence of a right of way.

Sites & Monuments Record — Archaeological Constraint Map

The areas outlined on this map are designed to give the approximate location of archaeological sites and monuments. They are not to be taken as indicating their precise extent or boundaries on the ground.

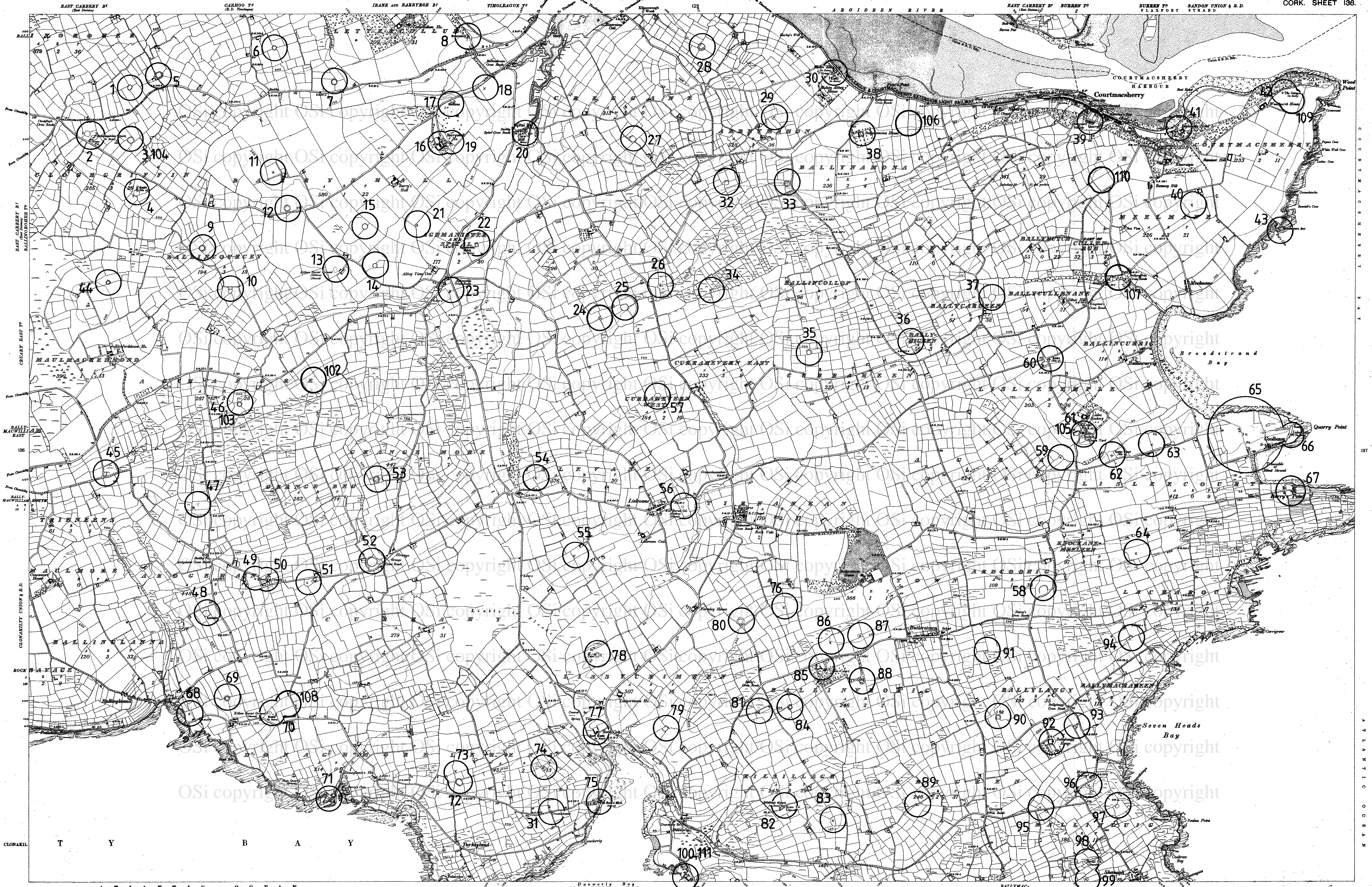
Date/Edition of map:
1943

Date of SMR detail:
OCTOBER 1998



C L O N A K I L

A T L A N T I C O C E A N



Surveyed in 1842. Revised in 1900.

CHARACTERISTICS AND SYMBOLS		DIPLOMATICAL STATIONS	
County	-----	Diplomatic Station	▲
Barony	-----	Antiquarian (Site of)	▲
Parish	-----	Antiquarian (Site of)	▲
		Antiquarian (Site of)	▲

The Representation on this Map of a Road, Track, or Footpath, is no evidence of the existence of a right of way.

Sites & Monuments Record — Archaeological Constraint Map


The areas outlined on this map are designed to give the approximate location of archaeological sites and monuments. They are not to be taken as indicating their precise extent or boundaries on the ground.

Date/Edition of map:

1902

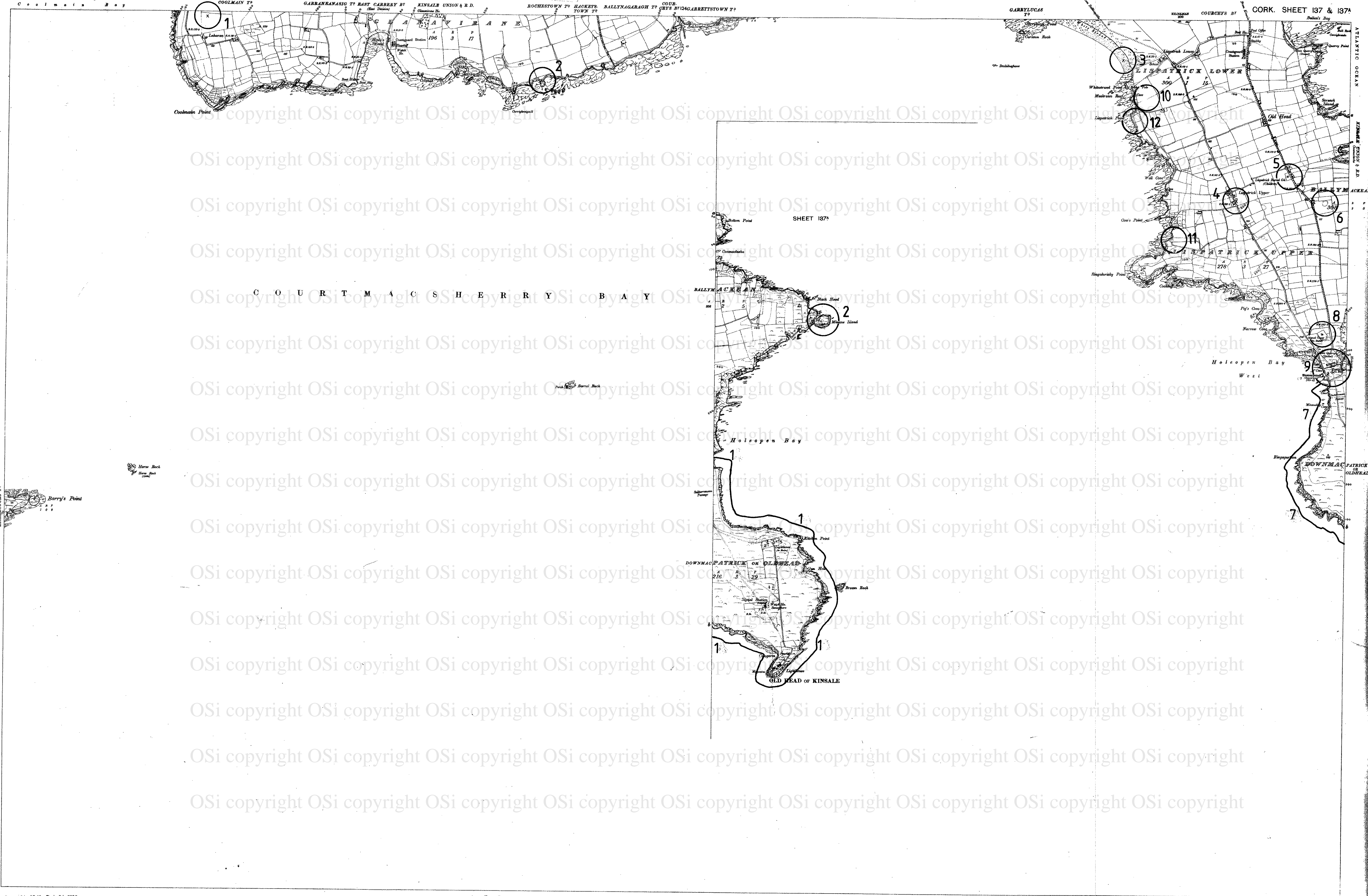
Date of SMR detail:

OCTOBER 1998



CORK ARCHAEOLOGICAL SURVEY
ARCHAEOLOGICAL SURVEY OF IRELAND

CORK, SHEET 137 & 137A



Surveyed in 1842. Revised in 1896.

A T L A N T I C O C E A N

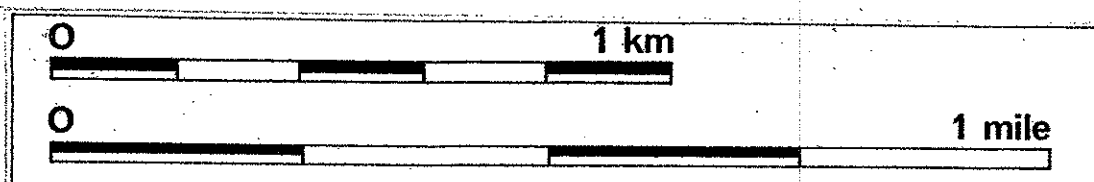
CHARACTERISTICS AND SYMBOLS			
County	Downland	Trigonometrical Station	A
Barony	Municipal Wards	Antiquities (Site of)	1
Parish	Contours	For other information see Characteristics Sheet	1

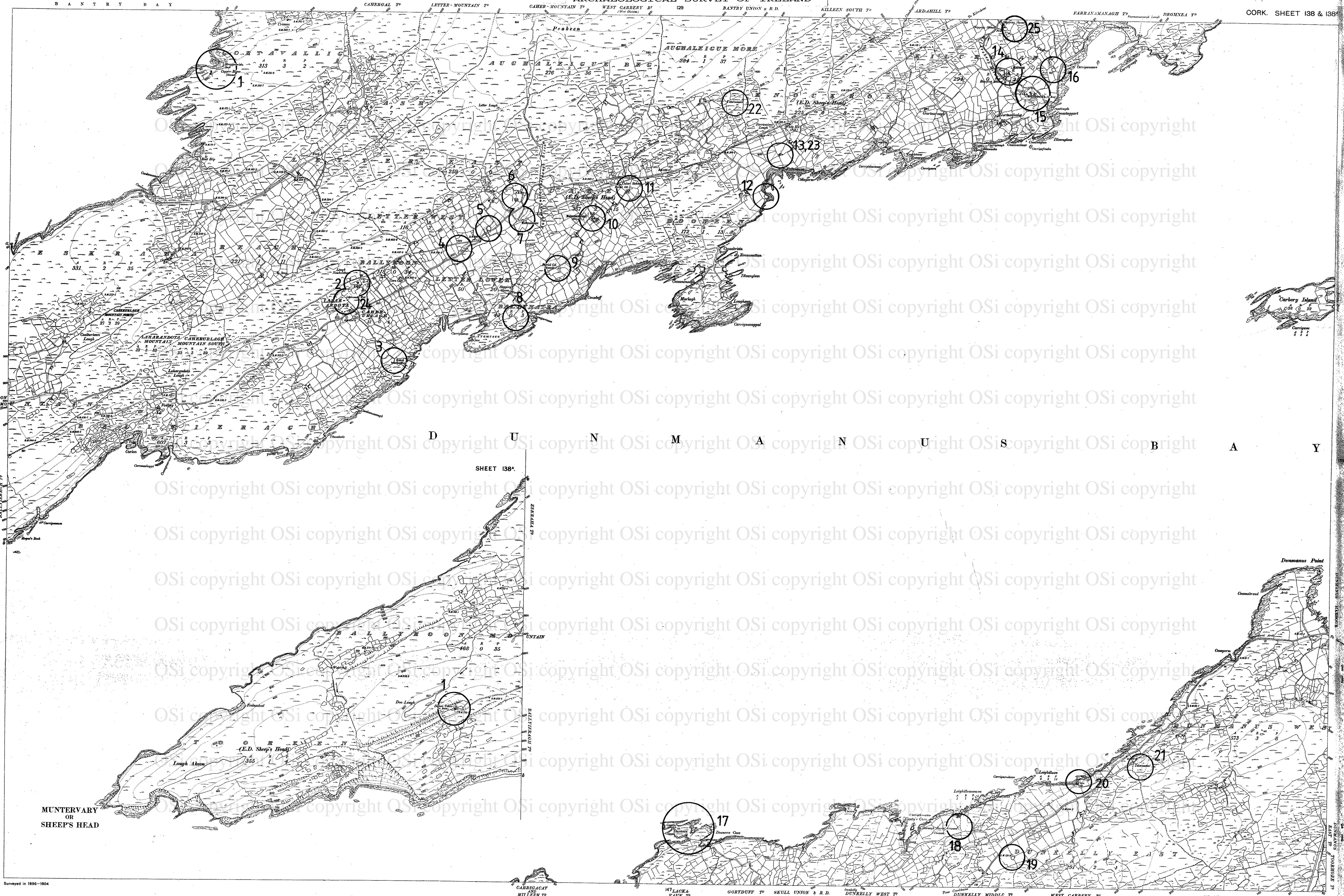
The Representation on this Map of a Road, Track, or Footpath, is no evidence of the existence of a right of way.

Sites & Monuments Record — Archaeological Constraint Map

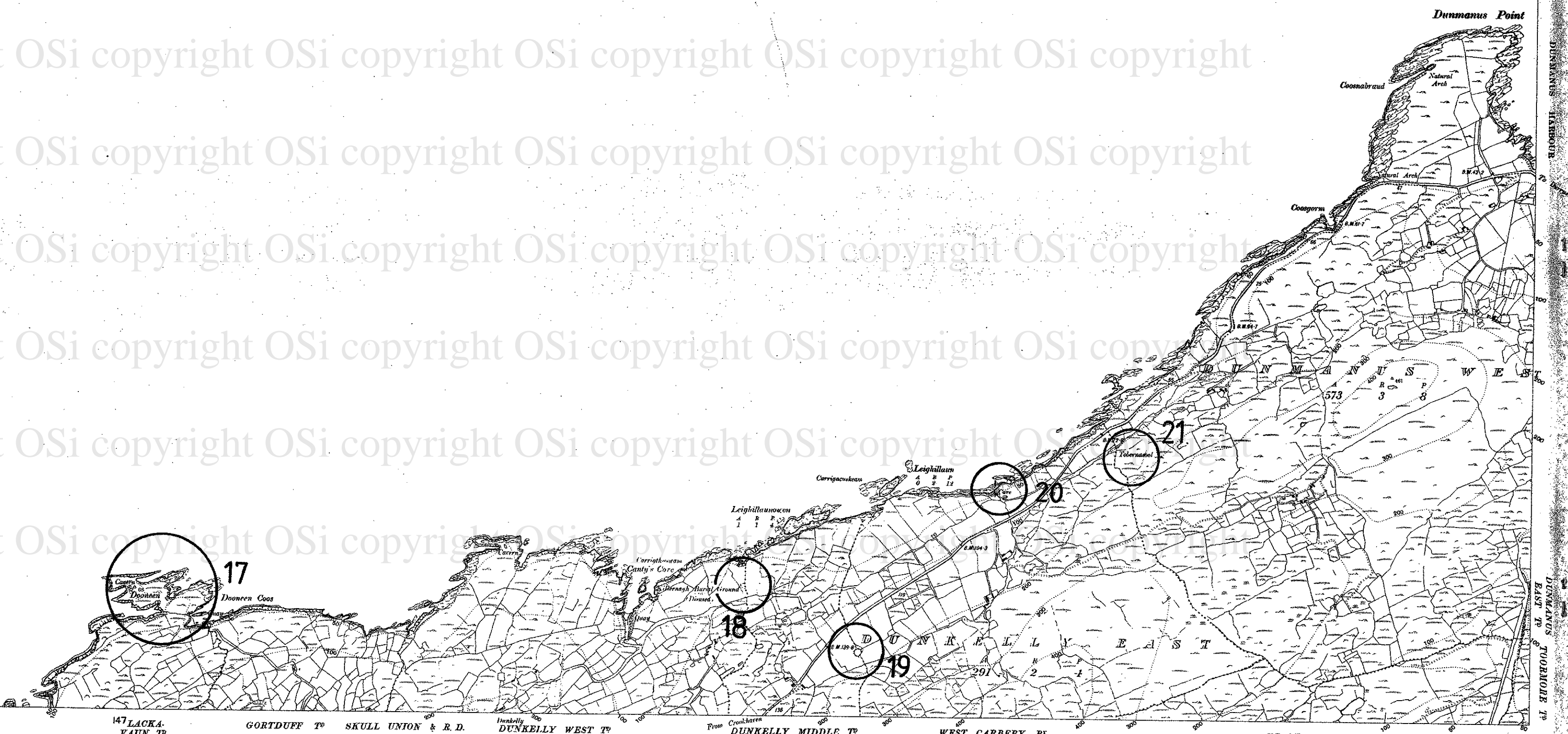
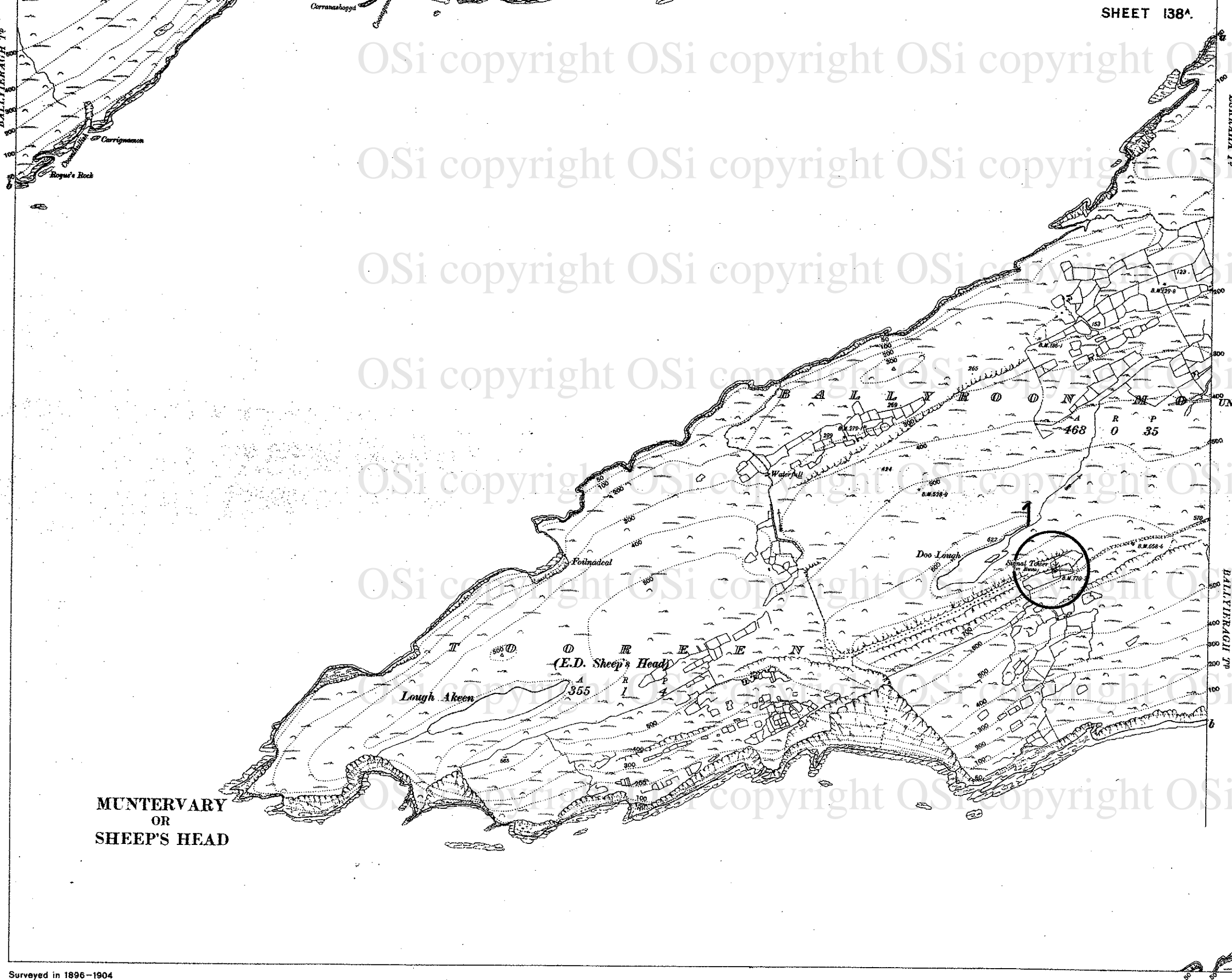
The areas outlined on this map are designed to give the approximate location of archaeological sites and monuments. They are not to be taken as indicating their precise extent or boundaries on the ground.

Date/Edition of map:
1902
Date of SMR detail:
OCTOBER 1998





D U N M A N U S B R I A Y



CHARACTERISTICS AND SYMBOLS

County	Ward (when not coincident with other boundaries)	Antiquary (in 1841)	Foot
Barony	County Borough, Borough, Urban	Irregular Station	
Parish (in Co. Cork, Donegal, & U.I. only)	District & Town	Electricity Transmission Lines	
Townland	When not coincident with other boundaries	Contours	

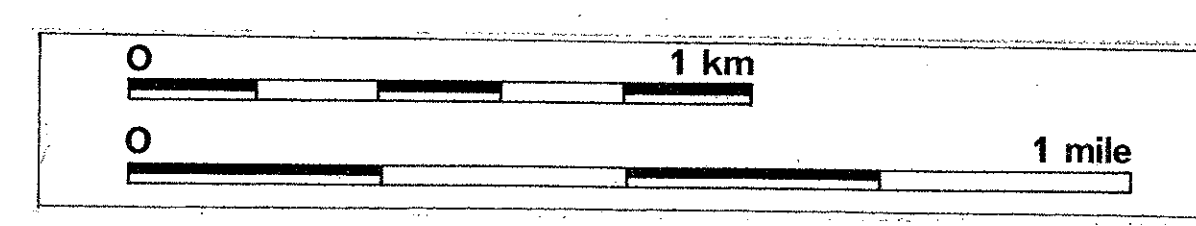
The representation on this Map of a Road, Track, or Footpath, is not evidence of the existence of a right of way.
For other symbols see Table of Characteristics: 1:10,500 scale.

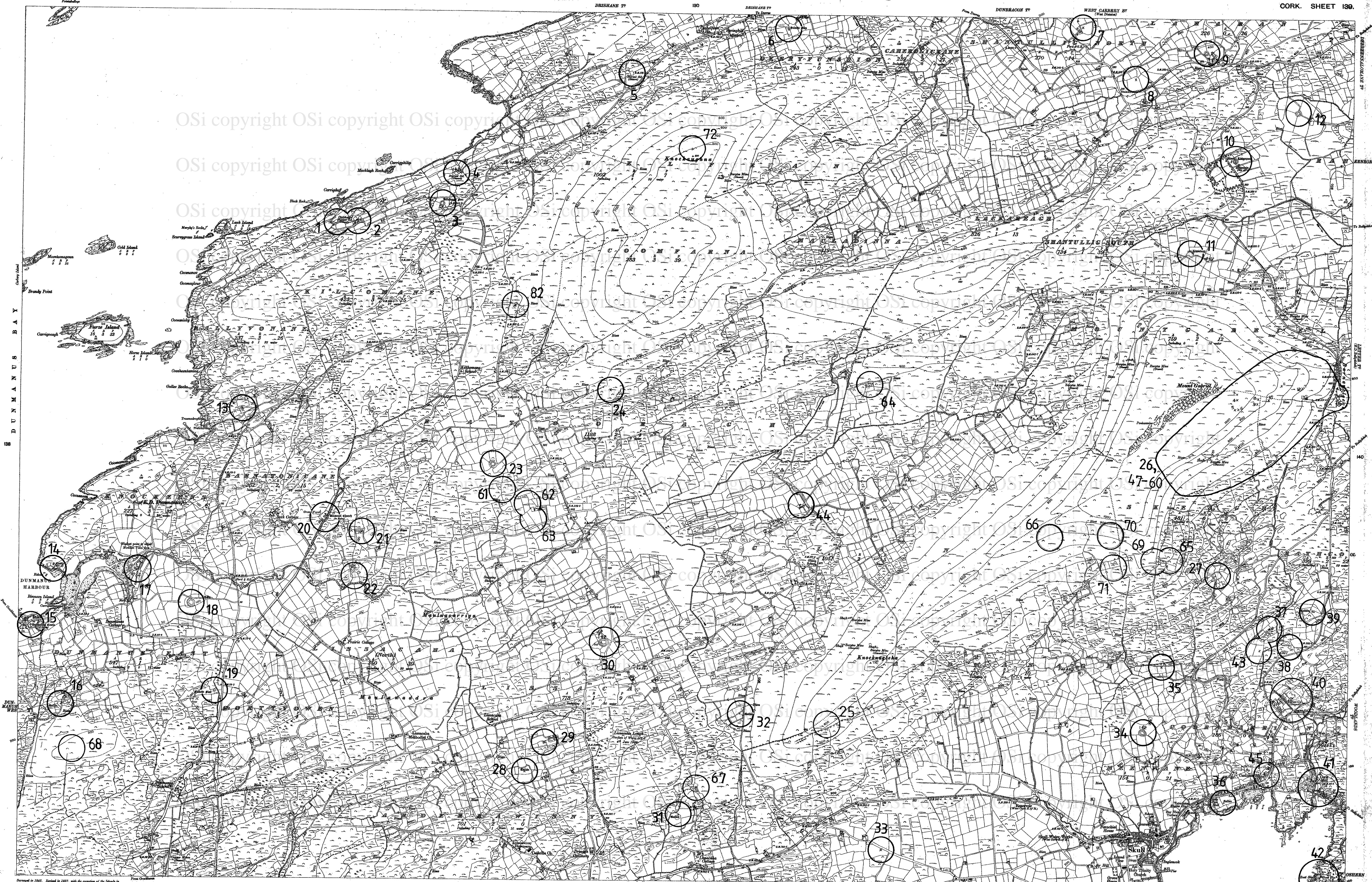
NOTE: UNAUTHORISED REPRODUCTION INFRINGES STATE COPYRIGHT.

Sites & Monuments Record — Archaeological Constraint Map

The areas outlined on this map are designed to give the approximate location of archaeological sites and monuments. They are not to be taken as indicating their precise extent or boundaries on the ground.

Date/Edition of map: **1904**
Date of SMR detail: **OCTOBER 1998**





Surveyed in 1863. Revised in 1887, with the completion of the Islands in
Dunmanus Bay which were revised in 1887-8.
Loaded in 1896. Levels revised in 1896.

TOORBONE T^W ALTAR T^W

CHARACTERISTICS AND SYMBOLS		
County	Downland	Trigonometrical Station
Parish	Municipal Ward	Antiquary (Site of)
	Outdoor	

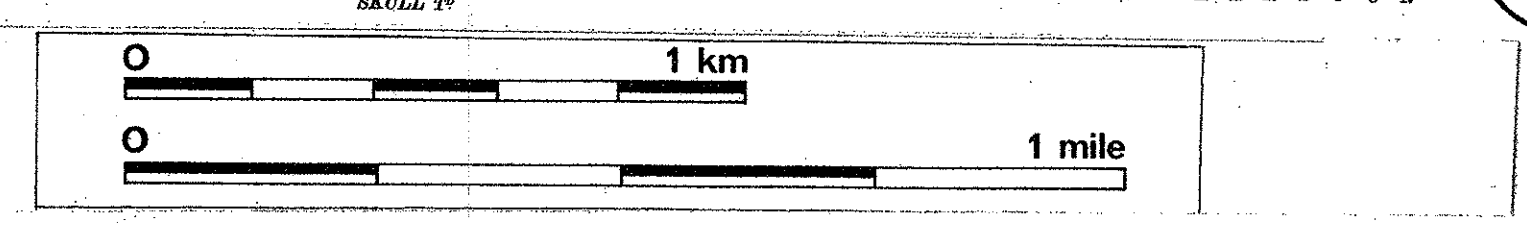
The representation on this map of a Road, Track, or Pathway, is no evidence of the existence of a right of way.

Sites & Monuments Record — Archaeological Constraint Map

The areas outlined on this map are designed to give the approximate location of archaeological sites and monuments. They are not to be taken as indicating their precise extent or boundaries on the ground.

Date/Edition of map:
1943

Date of SMR detail:
OCTOBER 1998





Surveyed in 1842. Revised in 1898-9.

CHARACTERISTICS AND SYMBOLS		
County	Townland	Trigonometrical Station
Barony	Municipal Ward	Antiquarian (Site of)
Rural	Contours	For other information see Characteristics Sheet

The Representation on this Map of a Road, Track, or Footpath is no evidence of the existence of a right of way.

Sites & Monuments Record — Archaeological Constraint Map


The areas outlined on this map are designed to give the approximate location of archaeological sites and monuments. They are not to be taken as indicating their precise extent or boundaries on the ground.

Date/Edition of map:

1902

Date of SMR detail:

OCTOBER 1998



WEST CARRERY DT
(West Division)

COORANILLER TP

WEST CARRERY DT
(West Division)
KILNAGOSPAGH TP

152

WEST CARRERY DT
(West Division)
LISSANAROB TP

LISSANAROB TP
SHANAVALLA

COOLNACLEERY TP

WEST CARRERY DT
(West Division)

BUNALUNN TP

LISSALOROGH TP



Revised in 1945. Revised in 1988-87. Compiled in 1990-91. Total extent in 1988-86.

CHARACTERISTICS AND SYMBOLS

County	Townland	Triangulation Station
Barony	Municipal Ward	Antiquarian (Site of)
Parish	Outbound	For other information see Characteristics Sheet.

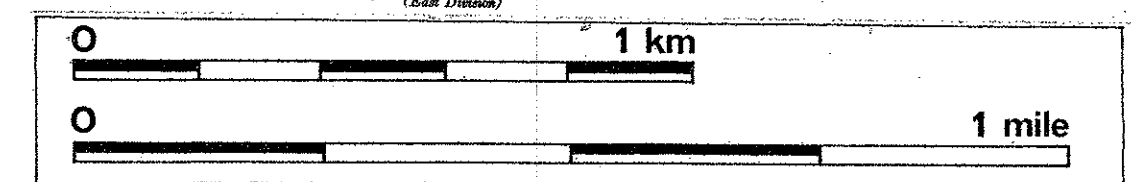
The representation on this map of a Road, Track, or Footpath, is no reliance of the existence of a right of way.

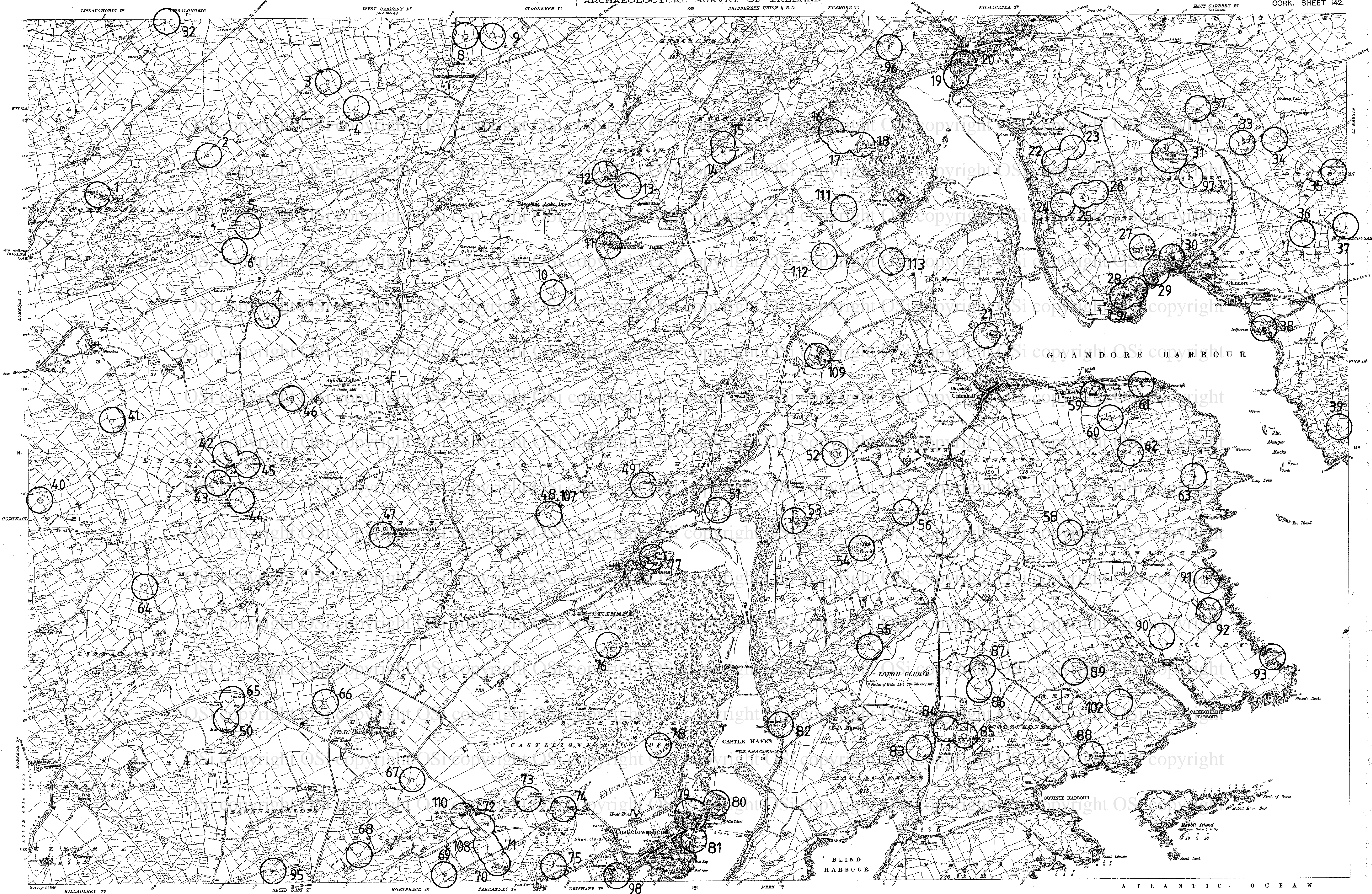
Sites & Monuments Record — Archaeological Constraint Map

The areas outlined on this map are designed to give the approximate location of archaeological sites and monuments. They are not to be taken as indicating their precise extent or boundaries on the ground.

Date/Edition of map:
1944

Date of SMR detail:
OCTOBER 1998





CHARACTERISTICS AND SYMBOLS

County	Ward (when not coincident with other boundaries)	Antiquities (see #4)	Fort
Barony	County Borough, Borough, Urban	Trigonometrical Station	▲
Parish (in Co. Cork, see #10, only)	District & Town	Electricity Transmission Lines	— — — — —
Townland	When not coincident with other boundaries	Contours	— — — — —

Sites & Monuments Record — Archaeological Constraint Map


The areas outlined on this map are designed to give the approximate location of archaeological sites and monuments. They are not to be taken as indicating their precise extent or boundaries on the ground.

Date/Edition of map:

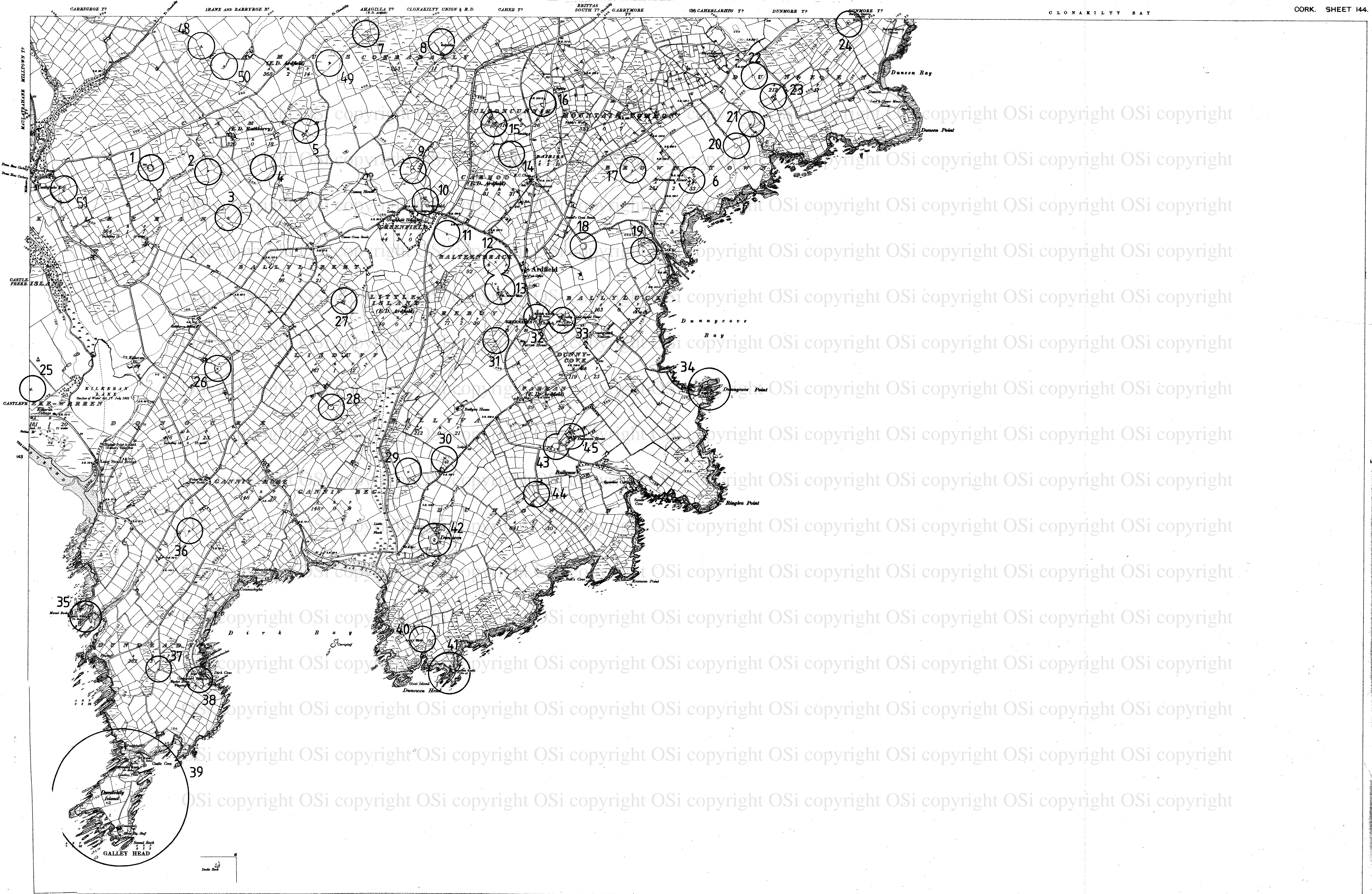
1842

Date of SMR detail:

OCTOBER 1998



The representation on this Map of a Road, Track, or Footpath, is not evidence of the existence of a right of way. For other symbols see Table of Characteristics: 1:10,560 scale. NOTE — UNAUTHORISED REPRODUCTION INFRINGES STATE COPYRIGHT.



Surveyed in 1842 and in 1860.

CHARACTERISTICS AND SYMBOLS			
County	Dominion	Triangulation Station	Foot
Barony	Municipal Ward	Antiquities (Site of)	Foot
Parish	Contour	For other information see Characteristics Sheet	

The Representation on this Map of a Road, Track, or Footpath is no evidence of the existence of a right of way.

Sites & Monuments Record — Archaeological Constraint Map


The areas outlined on this map are designed to give the approximate location of archaeological sites and monuments. They are not to be taken as indicating their precise extent or boundaries on the ground.

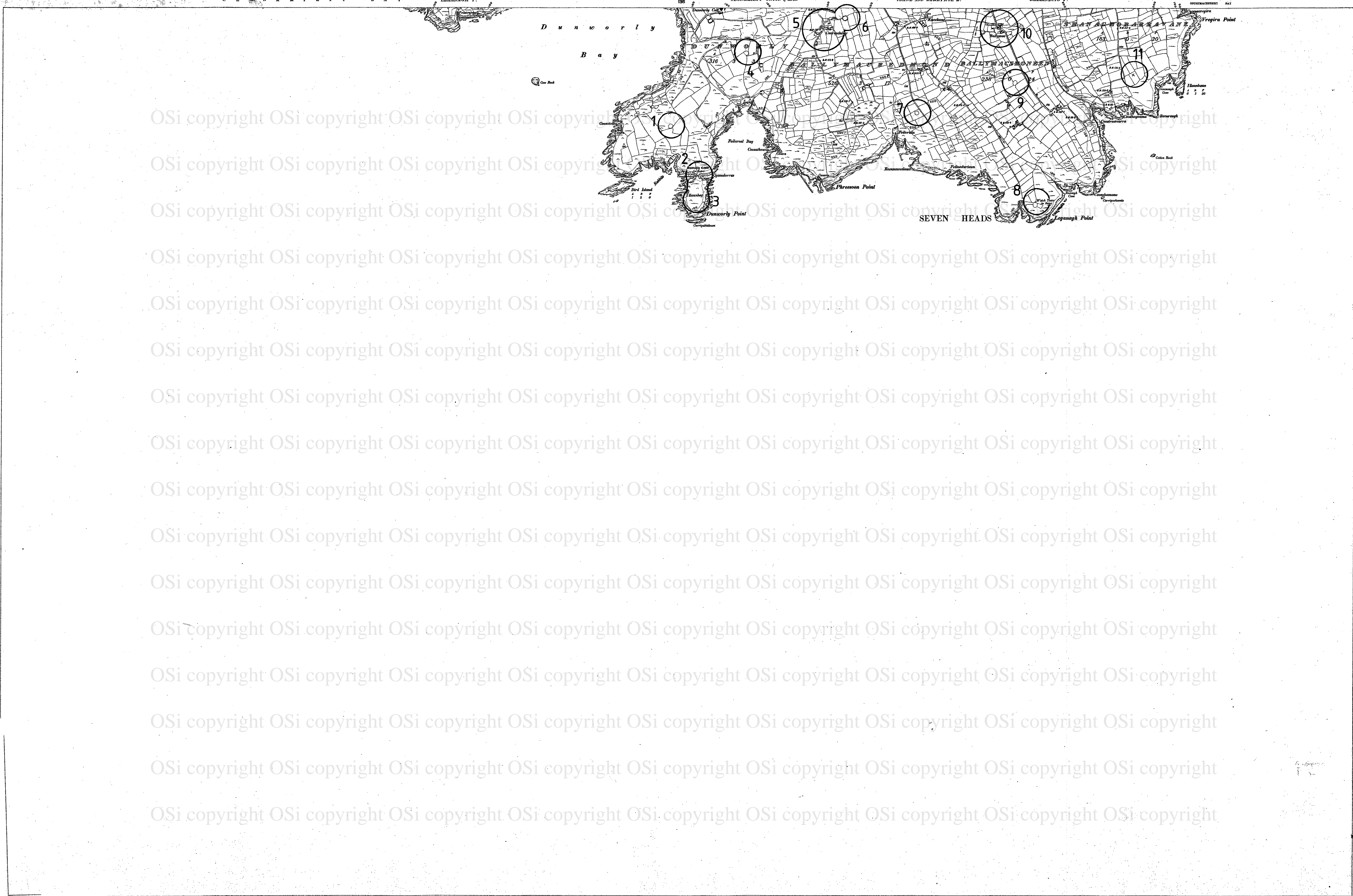
Date/Edition of map:

1902

Date of SMR detail:

OCTOBER 1998





144
A T L A N T I C O C E A N

Surveyed in 18
Revised in 1889-1900.

CHARACTERISTICS AND SYMBOLS			
County	Irishland	Trigonometrical Station	+
Barony	Municipal Ward	Antiquities (Site of)	+
River	Contours	For other information see Characteristic Sheet	


The Representation on this Map of a Road, Track, or Footpath is no evidence of the existence of a right of way.

Sites & Monuments Record — Archaeological Constraint Map

The areas outlined on this map are designed to give the approximate location of archaeological sites and monuments. They are not to be taken as indicating their precise extent or boundaries on the ground.

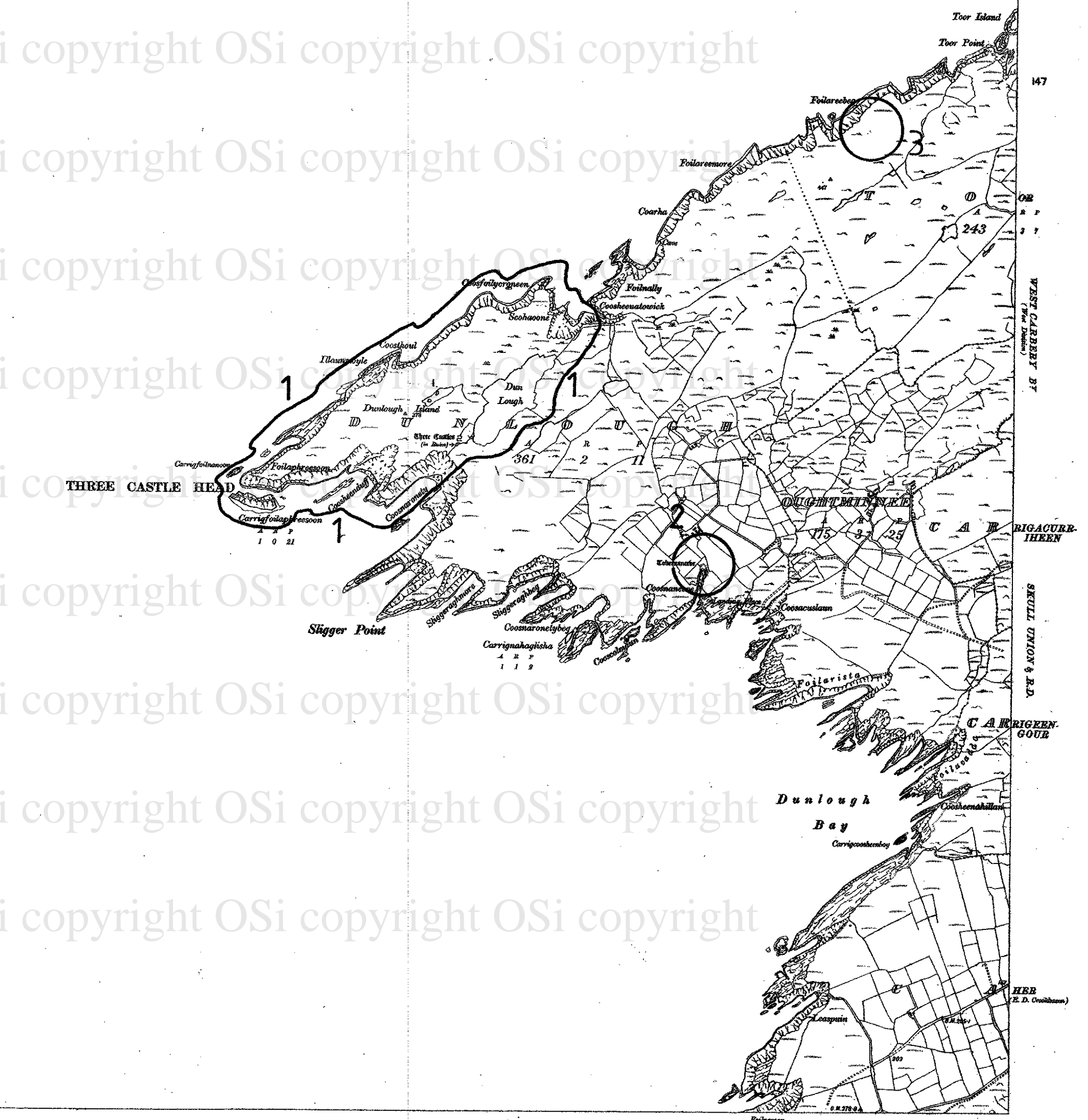
Date/Edition of map:
1902

Date of SMR detail:
OCTOBER 1998



11-62.

OSi copyright OSi copyright OSi copyright OSi copyright OSi copyright OSi copyright OSi copyright OSi copyright OSi copyright
OSi copyright OSi copyright OSi copyright OSi copyright OSi copyright OSi copyright OSi copyright OSi copyright OSi copyright
OSi copyright OSi copyright OSi copyright OSi copyright OSi copyright OSi copyright OSi copyright OSi copyright OSi copyright
OSi copyright OSi copyright OSi copyright OSi copyright OSi copyright OSi copyright OSi copyright OSi copyright OSi copyright
OSi copyright OSi copyright OSi copyright OSi copyright OSi copyright OSi copyright OSi copyright OSi copyright OSi copyright
OSi copyright OSi copyright OSi copyright OSi copyright OSi copyright OSi copyright OSi copyright OSi copyright OSi copyright
OSi copyright OSi copyright OSi copyright OSi copyright OSi copyright OSi copyright OSi copyright OSi copyright OSi copyright
OSi copyright OSi copyright OSi copyright OSi copyright OSi copyright OSi copyright OSi copyright OSi copyright OSi copyright
OSi copyright OSi copyright OSi copyright OSi copyright OSi copyright OSi copyright OSi copyright OSi copyright OSi copyright
OSi copyright OSi copyright OSi copyright OSi copyright OSi copyright OSi copyright OSi copyright OSi copyright OSi copyright
OSi copyright OSi copyright OSi copyright OSi copyright OSi copyright OSi copyright OSi copyright OSi copyright OSi copyright
OSi copyright OSi copyright OSi copyright OSi copyright OSi copyright OSi copyright OSi copyright OSi copyright OSi copyright
OSi copyright OSi copyright OSi copyright OSi copyright OSi copyright OSi copyright OSi copyright OSi copyright OSi copyright
OSi copyright OSi copyright OSi copyright OSi copyright OSi copyright OSi copyright OSi copyright OSi copyright OSi copyright
OSi copyright OSi copyright OSi copyright OSi copyright OSi copyright OSi copyright OSi copyright OSi copyright OSi copyright
OSi copyright OSi copyright OSi copyright OSi copyright OSi copyright OSi copyright OSi copyright OSi copyright OSi copyright
OSi copyright OSi copyright OSi copyright OSi copyright OSi copyright OSi copyright OSi copyright OSi copyright OSi copyright
OSi copyright OSi copyright OSi copyright OSi copyright OSi copyright OSi copyright OSi copyright OSi copyright OSi copyright
OSi copyright OSi copyright OSi copyright OSi copyright OSi copyright OSi copyright OSi copyright OSi copyright OSi copyright

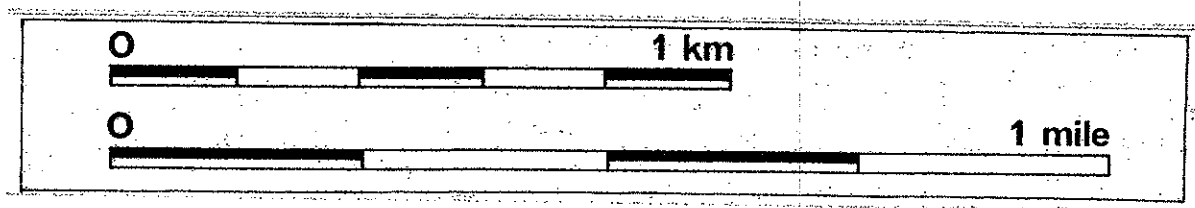


Surveyed in 1842. Revised in 1901.

CHARACTERISTICS AND SYMBOLS			
County	Townland	Triangulation Station	▲
Barony	Municipal Ward	Antiquarian (Site of)	+
Parish	Centres	For other information see Characteristic Sheet	□

The Representation on this Map of a Road, Track, or Footpath, is no evidence of the existence of a right of way.

Sites & Monuments Record — Archaeological Constraint Map	Date/Edition of map:
The areas outlined on this map are designed to give the approximate location of archaeological sites and monuments. They are not to be taken as indicating their precise extent or boundaries on the ground.	1901
	Date of SMR detail: OCTOBER 1998





Surveyed in 1892. Revised in 1898.

CORRAN BEO CORRAN MORE TP BARRY COVE

CHARACTERISTICS AND SYMBOLS	
County	Ward (when not coincident with other boundaries)
Borough	County Borough, Borough, Urban
Parish (in Co. Cork, Boro. & D. only)	Quarters & Towns
Townland	When not coincident with other boundaries
Antiquities (See W-1)	Trigonometrical Station
	Electricity Transmission Lines
	Contours

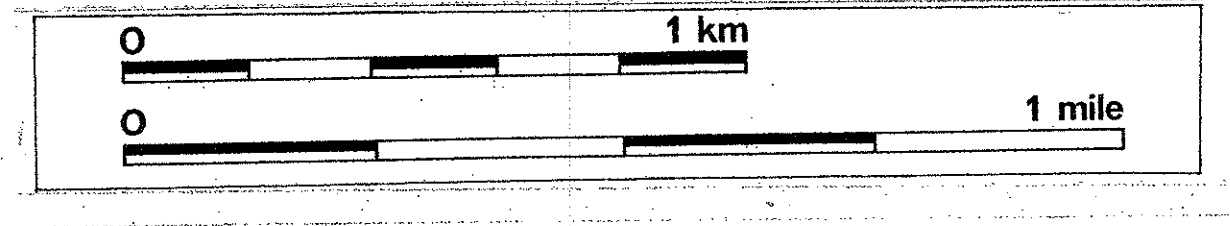
The representation on this Map of a Road, Track, or Footpath, is not evidence of the existence of a right of way. For other symbols see Table of Characteristics: 1:10,560 scale.

Sites & Monuments Record — Archaeological Constraint Map

The areas outlined on this map are designed to give the approximate location of archaeological sites and monuments. They are not to be taken as indicating their precise extent or boundaries on the ground.

Date/Edition of map:
1902

Date of SMR detail:
 OCTOBER 1998



ARDERRAWINNY T. WEST CARRERY R. SKULL UNTON & R.D.



Surveyed in 1942. Revised in 1998

CHARACTERISTICS AND SYMBOLS		
County	Irish Grid	Trigonometrical Station
Barony	Municipal Ward	Monument (Site of)
Parish	Centres	For other information see Characteristic Sheet


The Representation on this Map of a Road, Track, or Footpath is no evidence of the existence of a right of way.

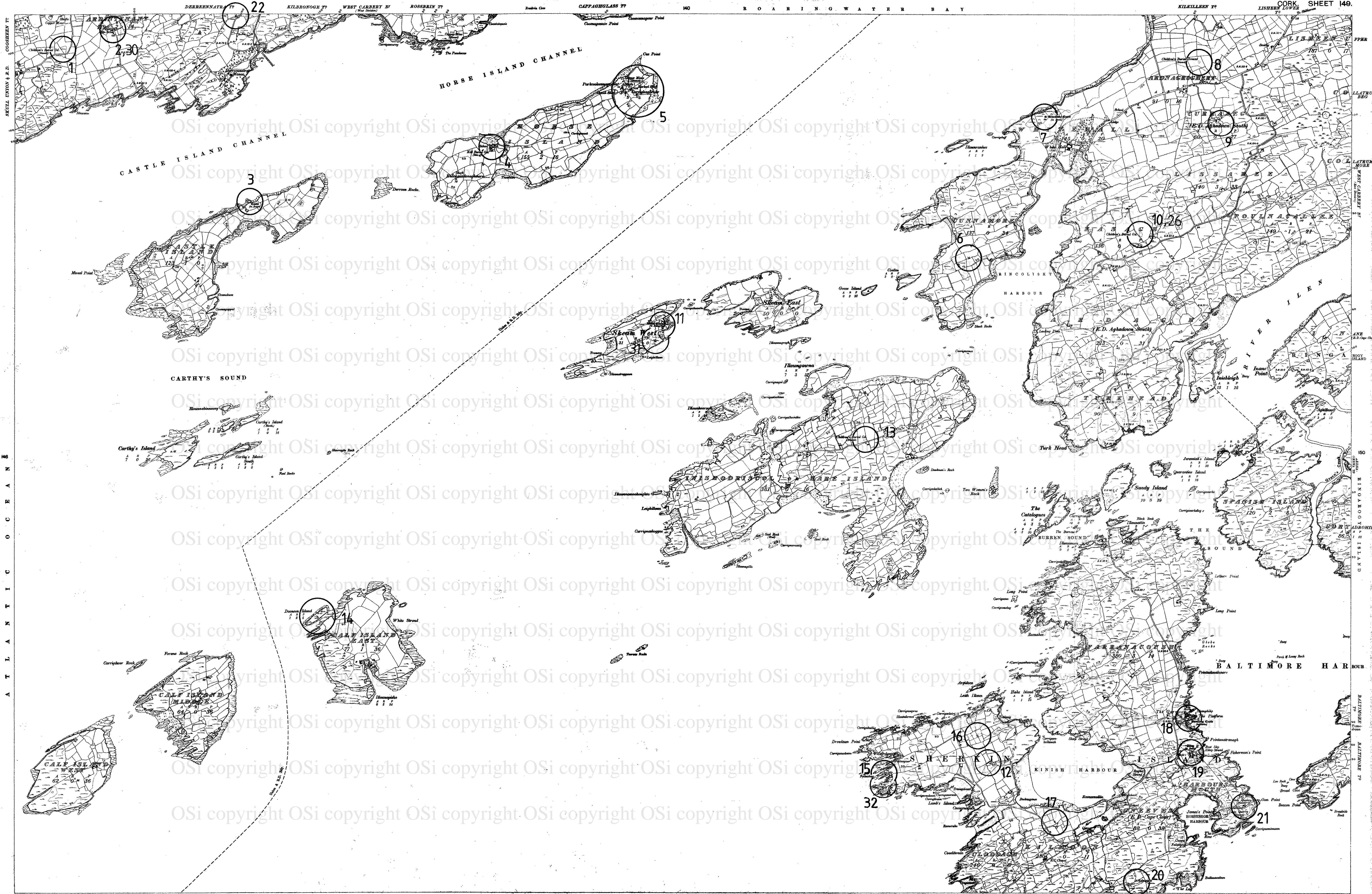
Sites & Monuments Record — Archaeological Constraint Map

The areas outlined on this map are designed to give the approximate location of archaeological sites and monuments. They are not to be taken as indicating their precise extent or boundaries on the ground.

Date/Edition of map:
1901

Date of SMR detail:
OCTOBER 1998





Surveyed in 1842. Revised in 1868.


CHARACTERISTICS AND SENSINGS		
Group	Townland	Trigonometrical Station
Barony	Municipal Ward	Antiquity (Site or)
Parish	Contours	For other information see Characteristic Sheet

No Representation on this Map of a Road, Track, or Footpath is no evidence of the existence of a right of way.

Sites & Monuments Record — Archaeological Constraint Map

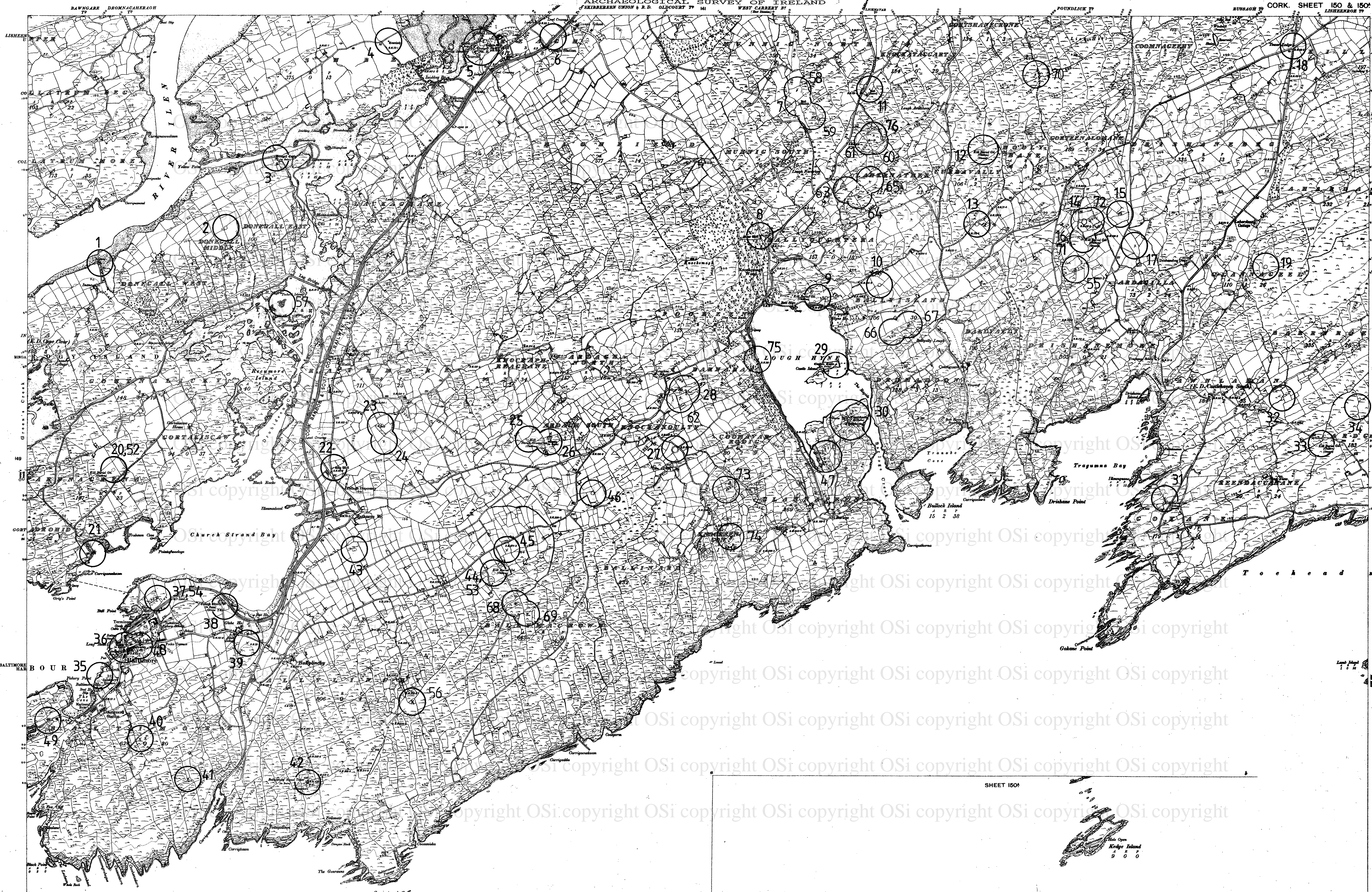
The areas outlined on this map are designed to give the approximate location of archaeological sites and monuments. They are not to be taken as indicating their precise extent or boundaries on the ground.

Date/Edition of map:
1902
Date of SMR detail:
OCTOBER 1998



SKIBBEREEN UNION & R.D.

ATLANTIC OCEAN

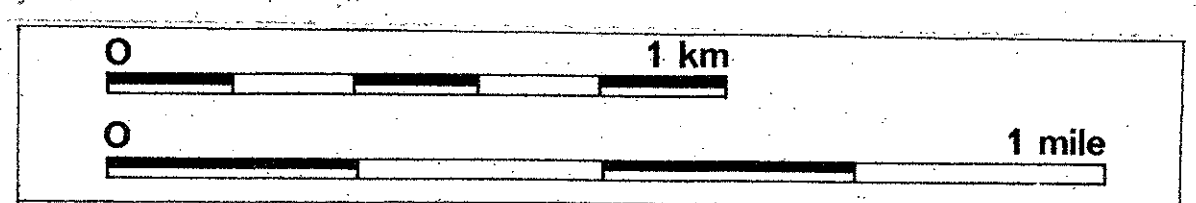


Sites & Monuments Record — Archaeological Constraint Map

The areas outlined on this map are designed to give the approximate location of archaeological sites and monuments. They are not to be taken as indicating their precise extent or boundaries on the ground.

Date/Edition of map:
 1902

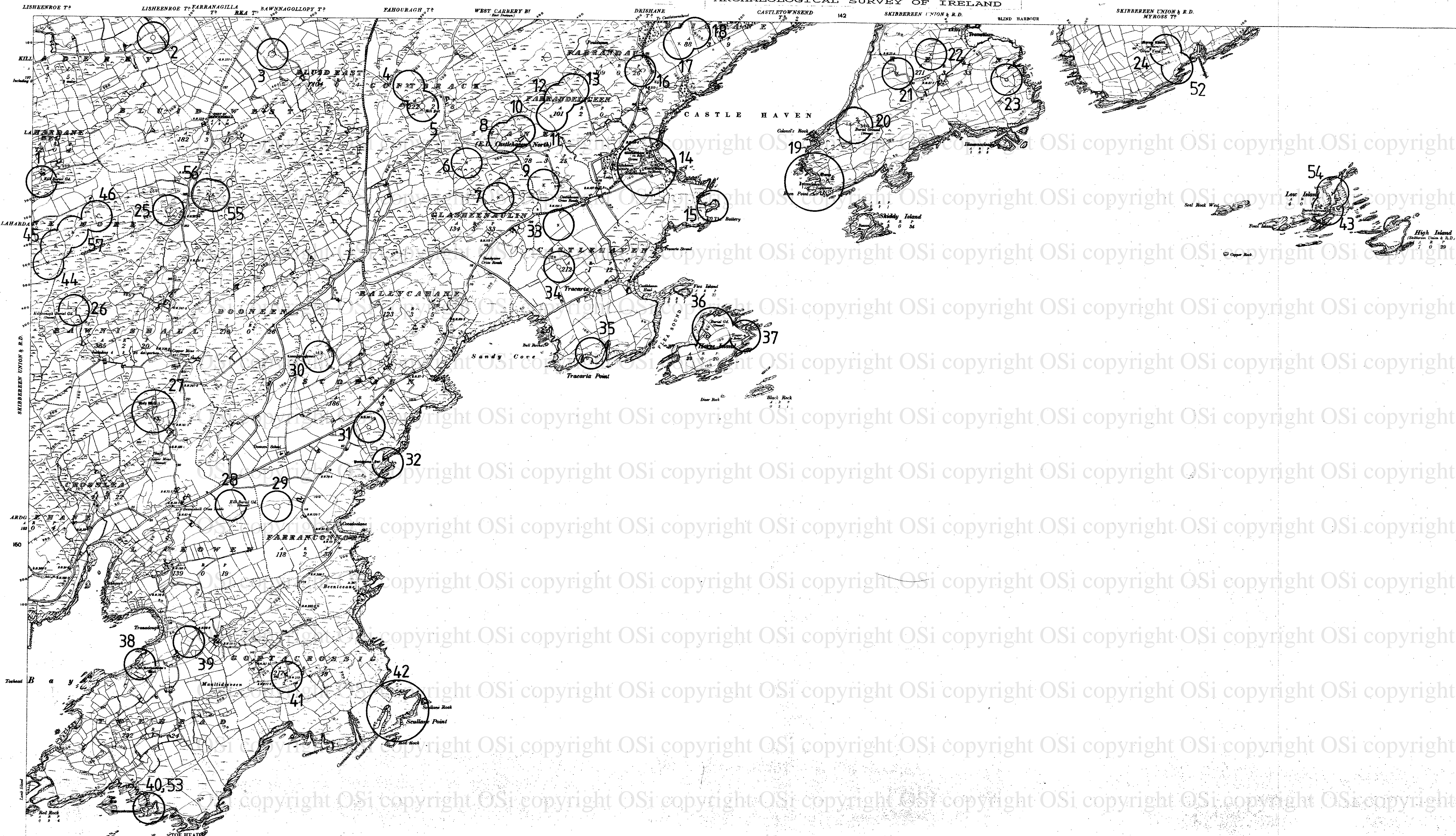
Date of SMR detail:
 OCTOBER 1998




CHARACTERISTICS AND SYMBOLS		
County	Townland	Diagonometrical Station
Parish	Municipal Ward	Antiquities (Site of)
Parish	Contours	For other information see Characteristic Sheet

The Representation on this Map of a Road, Track, or Footpath is no evidence of the existence of a right of way.

Surveyed in 1942. Revised in 1992



SHEET 151H



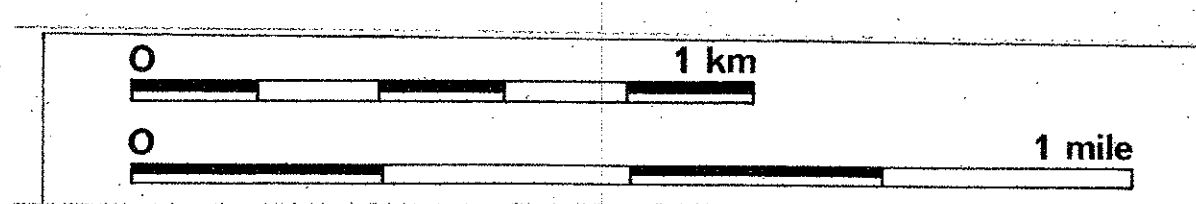
Surveyed in 1842. Revised in 1899-1900.

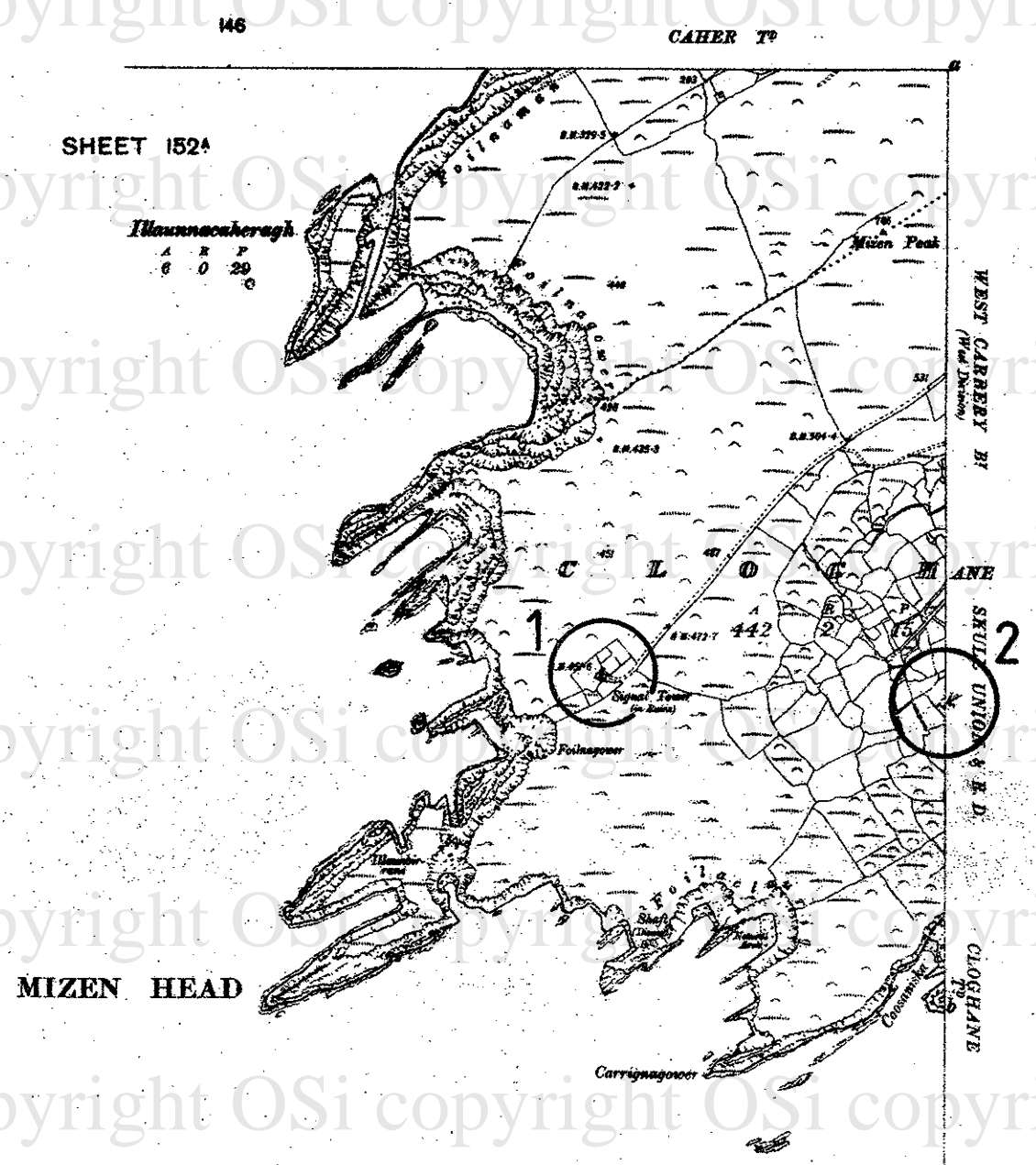
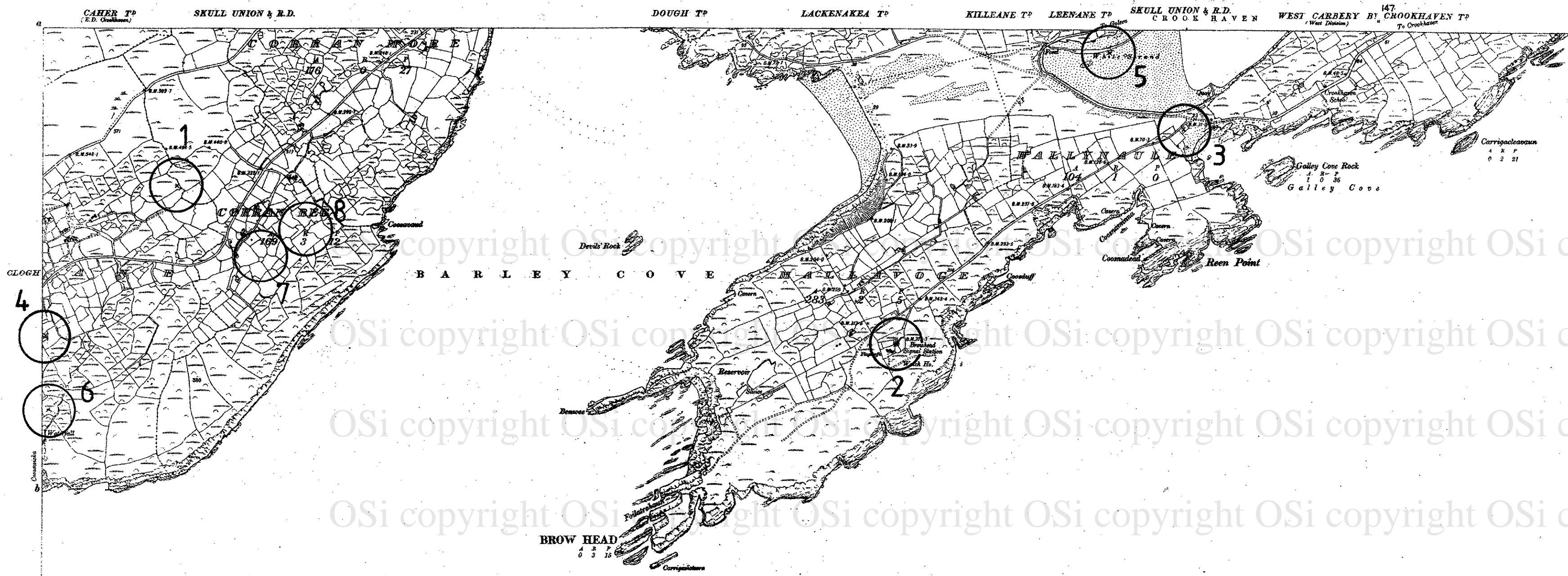
CHARACTERISTICS AND SYMBOLS			
County	Parish	Municipal Ward	Concession
Triangulation Station	Antiquities (Site of)	For other information see Characteristic Sheet	

Sites & Monuments Record — Archaeological Constraint Map

The areas outlined on this map are designed to give the approximate location of archaeological sites and monuments. They are not to be taken as indicating their precise extent or boundaries on the ground.

Date/Edition of map: **1902**
Date of SMR detail: **OCTOBER 1998**





Surveyed in 1842. Revised in 1880.

CHARACTERISTICS AND SYMBOLS		
Contour	Triangulation Station	+
Barrow	Antiquities (Site of)	+
Road	For other information see Characteristic Sheet	
Municipal Ward		
Contour	ML	

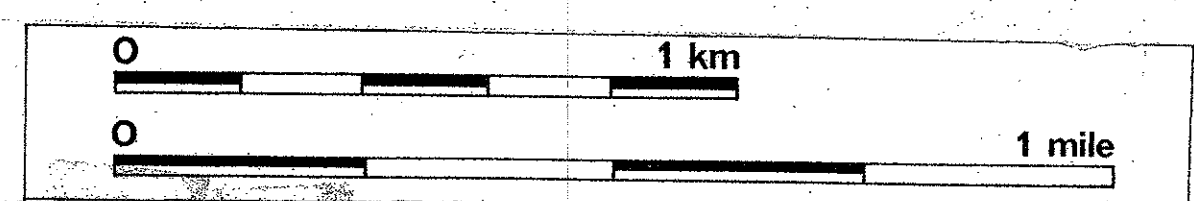
The Representation on this Map of a Road, Track, or Footpath, is no Evidence of the Existence of a Right of Way.

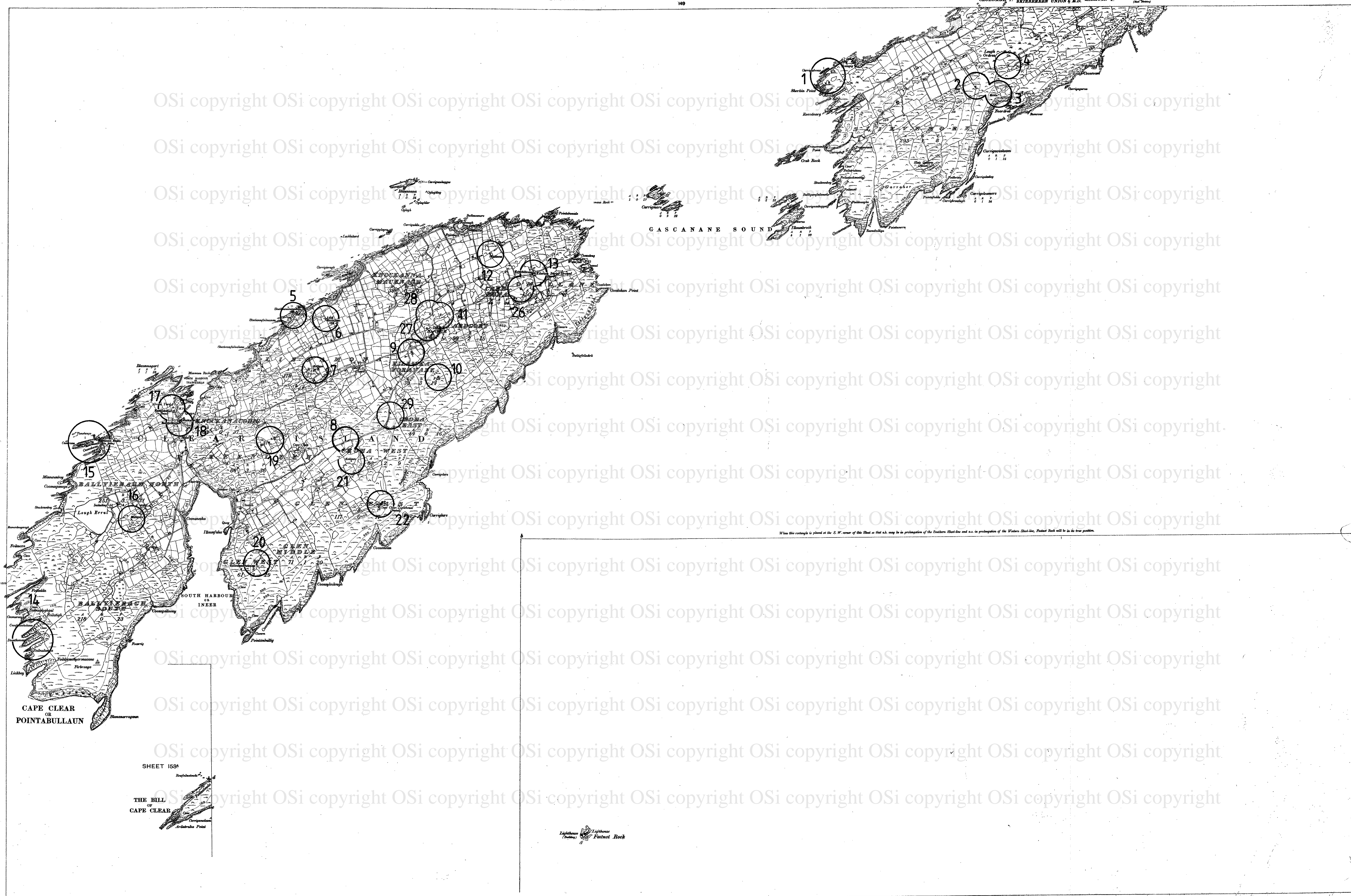
Sites & Monuments Record — Archaeological Constraint Map

Date/Edition of map: **1901**

Date of SMR detail: **OCTOBER 1998**

The areas outlined on this map are designed to give the approximate location of archaeological sites and monuments. They are not to be taken as indicating their precise extent or boundaries on the ground.





Surveyed in 1842. Revised in 1890.

CHARACTERISTICS AND SYMBOLS			
County	Downland	Trigonometrical Station	▲
District	Municipal Ward	Antiquarian (Site of)	○
Barony	Constable	For other information see Characteristic Sheet	

The Representation on this Map of a Road, Track, or Footpath is no evidence of the existence of a right of way.

Sites & Monuments Record — Archaeological Constraint Map

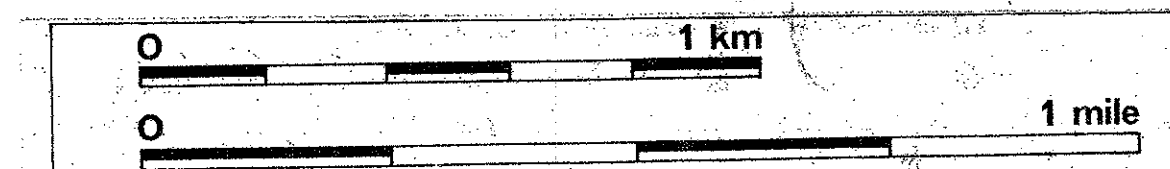
The areas outlined on this map are designed to give the approximate location of archaeological sites and monuments. They are not to be taken as indicating their precise extent or boundaries on the ground.

Date/edition of map:

1902

Date of SMR detail:

OCTOBER 1994



Price 4/20c