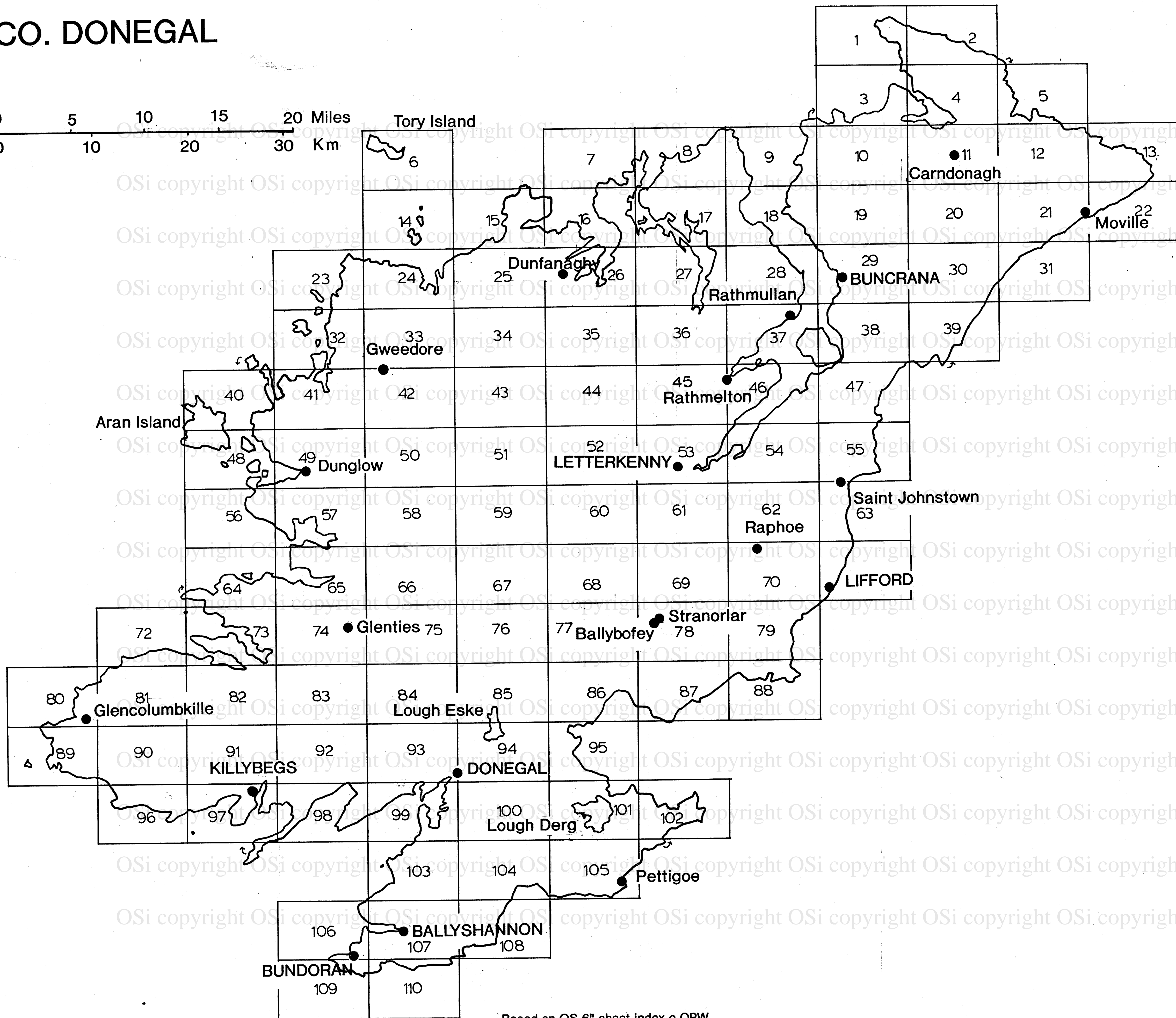
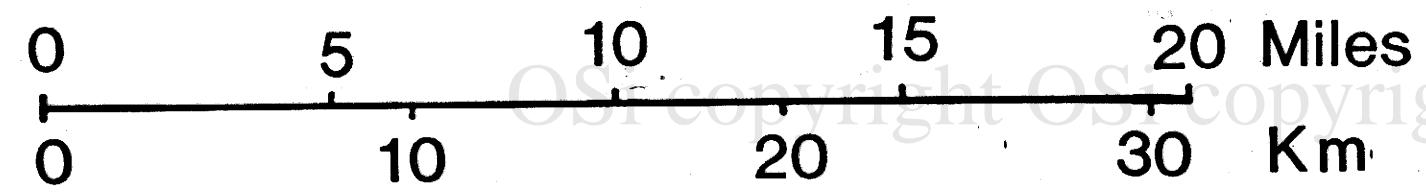


CO. DONEGAL



Based on OS 6" sheet index c OPW

OSi copyright OSi copyright OSi copyright OSi copyright OSi copyright OSi copyright OSi copyright OSi copyright OSi copyright

OSi copyright OSi copyright OSi copyright OSi copyright OSi copyright OSi copyright OSi copyright OSi copyright OSi copyright

OSi copyright OSi copyright OSi copyright OSi copyright OSi copyright OSi copyright OSi copyright OSi copyright OSi copyright

OSi copyright OSi copyright OSi copyright OSi copyright OSi copyright OSi copyright OSi copyright OSi copyright OSi copyright

OSi copyright OSi copyright OSi copyright OSi copyright OSi copyright OSi copyright OSi copyright OSi copyright OSi copyright

OSi copyright OSi copyright OSi copyright OSi copyright OSi copyright OSi copyright OSi copyright OSi copyright OSi copyright

OSi copyright OSi copyright OSi copyright OSi copyright OSi copyright OSi copyright OSi copyright OSi copyright OSi copyright

OSi copyright OSi copyright OSi copyright OSi copyright OSi copyright OSi copyright OSi copyright OSi copyright OSi copyright

OSi copyright OSi copyright OSi copyright OSi copyright OSi copyright OSi copyright OSi copyright OSi copyright OSi copyright

OSi copyright OSi copyright OSi copyright OSi copyright OSi copyright OSi copyright OSi copyright OSi copyright OSi copyright

OSi copyright OSi copyright OSi copyright OSi copyright OSi copyright OSi copyright OSi copyright OSi copyright OSi copyright

OSi copyright OSi copyright OSi copyright OSi copyright OSi copyright OSi copyright OSi copyright OSi copyright OSi copyright

OSi copyright OSi copyright OSi copyright OSi copyright OSi copyright OSi copyright OSi copyright OSi copyright OSi copyright

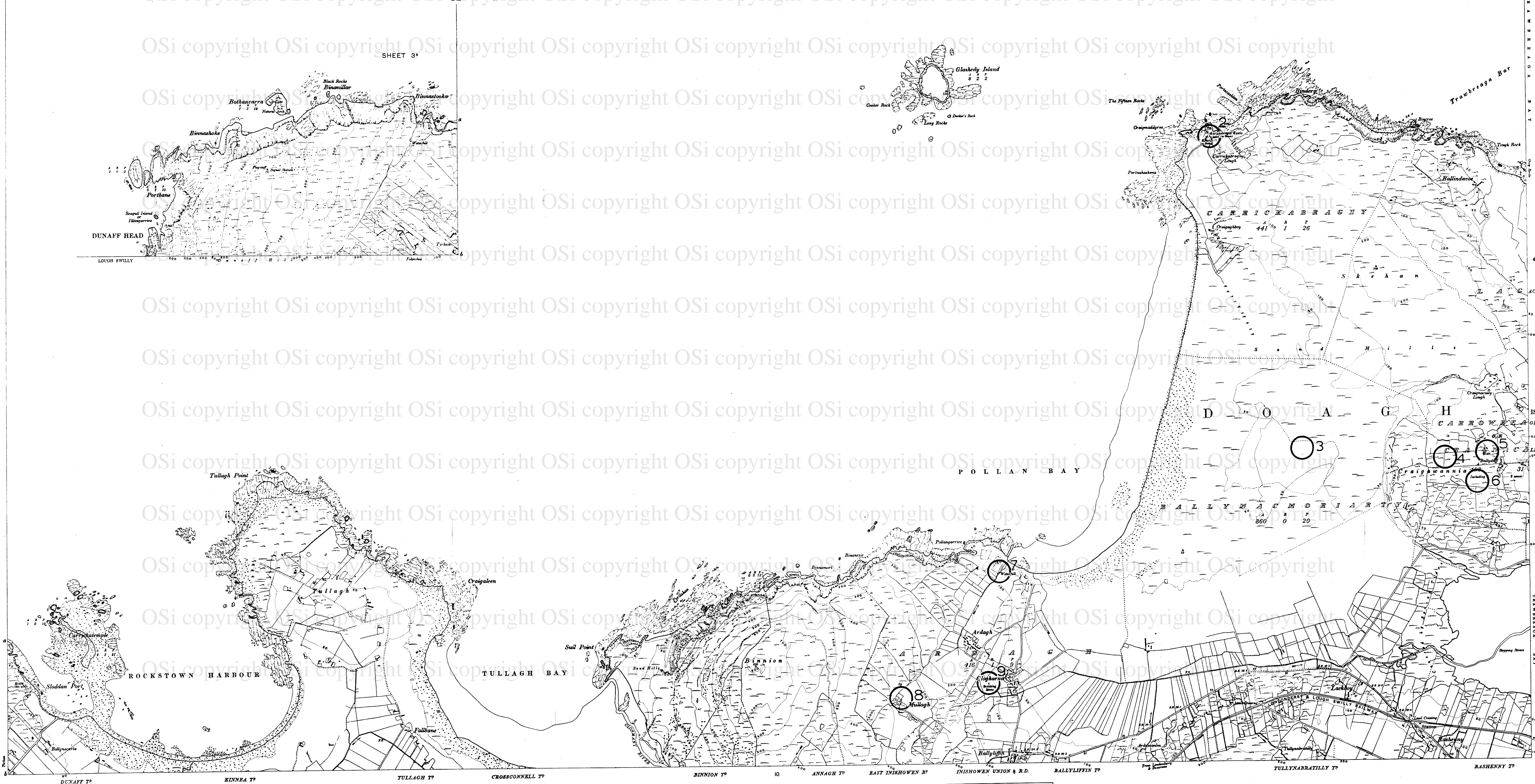
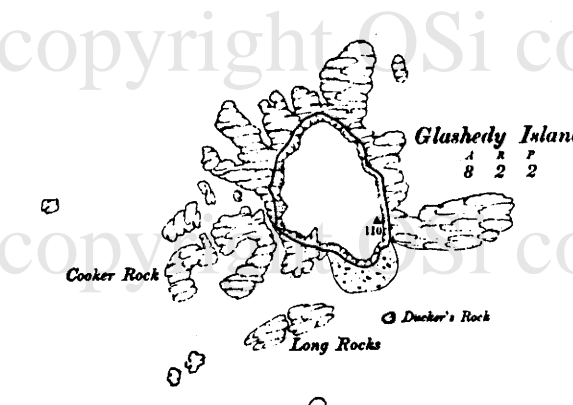
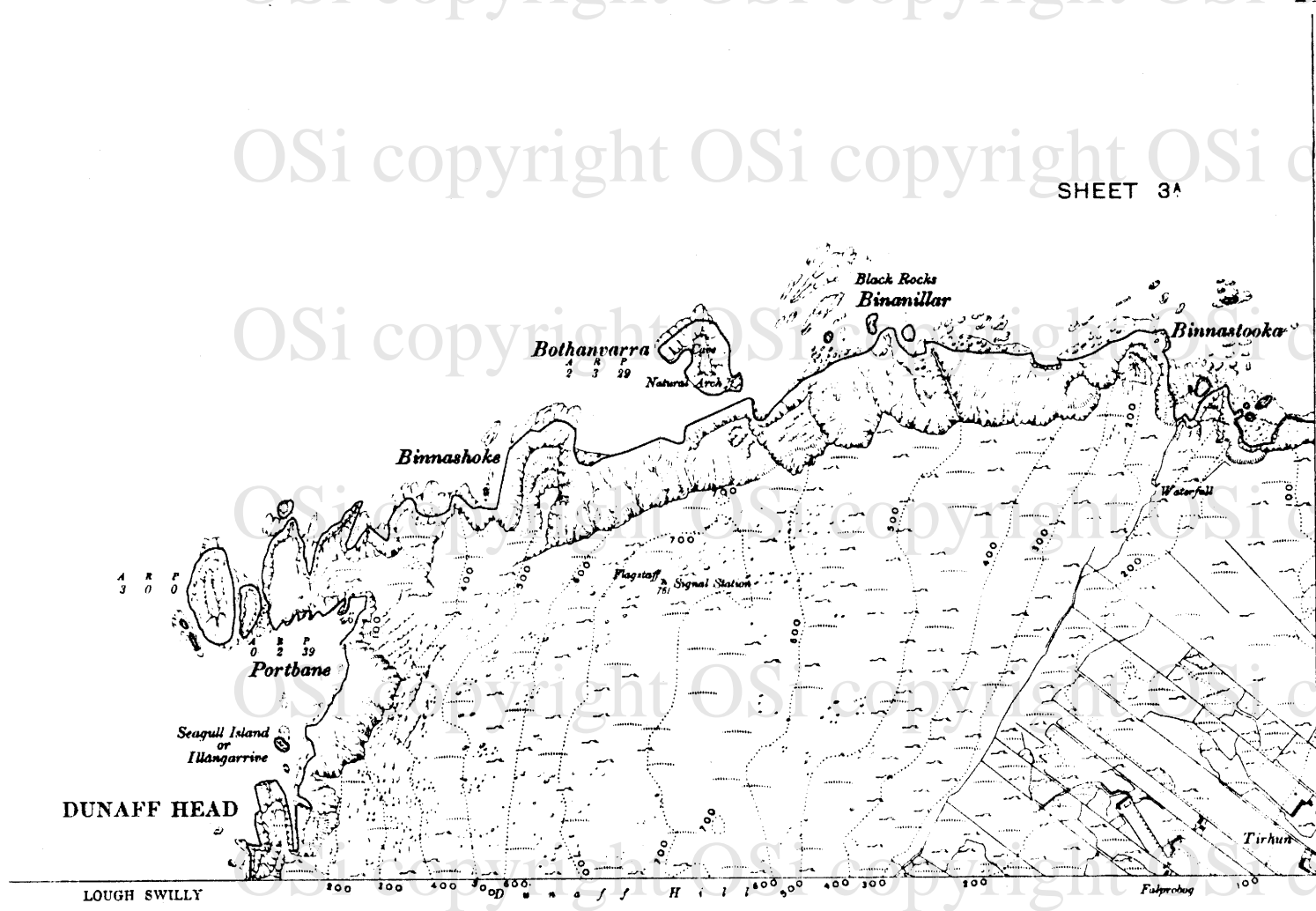
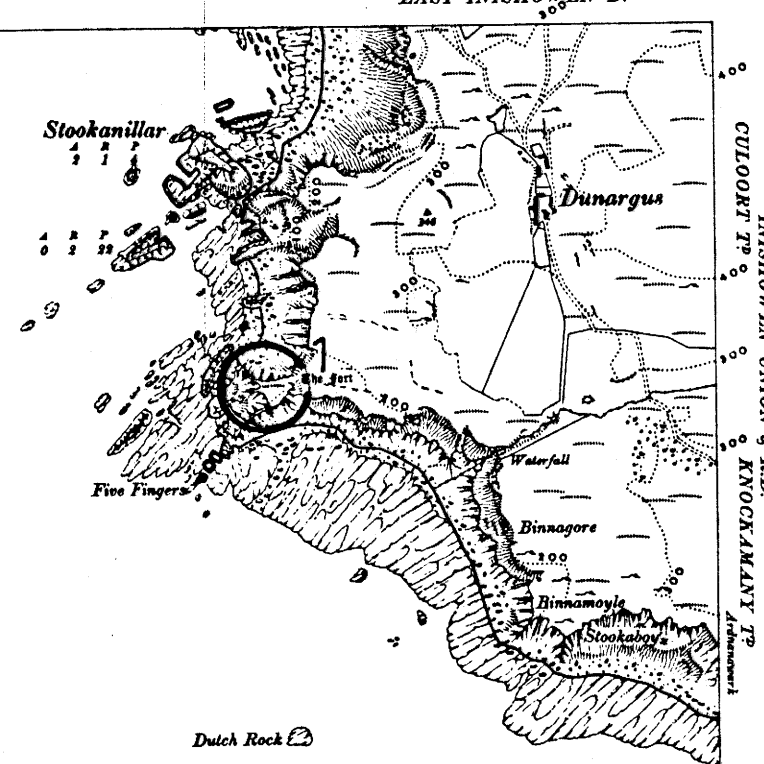
OSi copyright OSi copyright OSi copyright OSi copyright OSi copyright OSi copyright OSi copyright OSi copyright OSi copyright

OSi copyright OSi copyright OSi copyright OSi copyright OSi copyright OSi copyright OSi copyright OSi copyright OSi copyright

OSi copyright OSi copyright OSi copyright OSi copyright OSi copyright OSi copyright OSi copyright OSi copyright OSi copyright

OSi copyright OSi copyright OSi copyright OSi copyright OSi copyright OSi copyright OSi copyright OSi copyright OSi copyright

OSi copyright OSi copyright OSi copyright OSi copyright OSi copyright OSi copyright OSi copyright OSi copyright OSi copyright



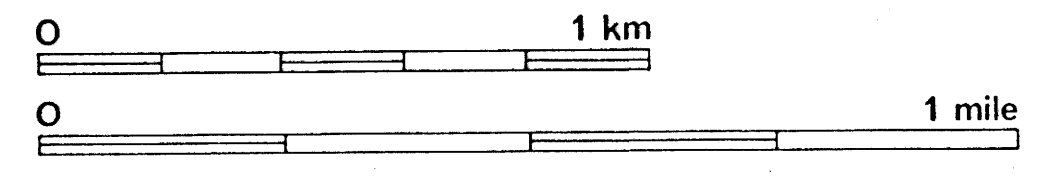
Surveyed in 1834

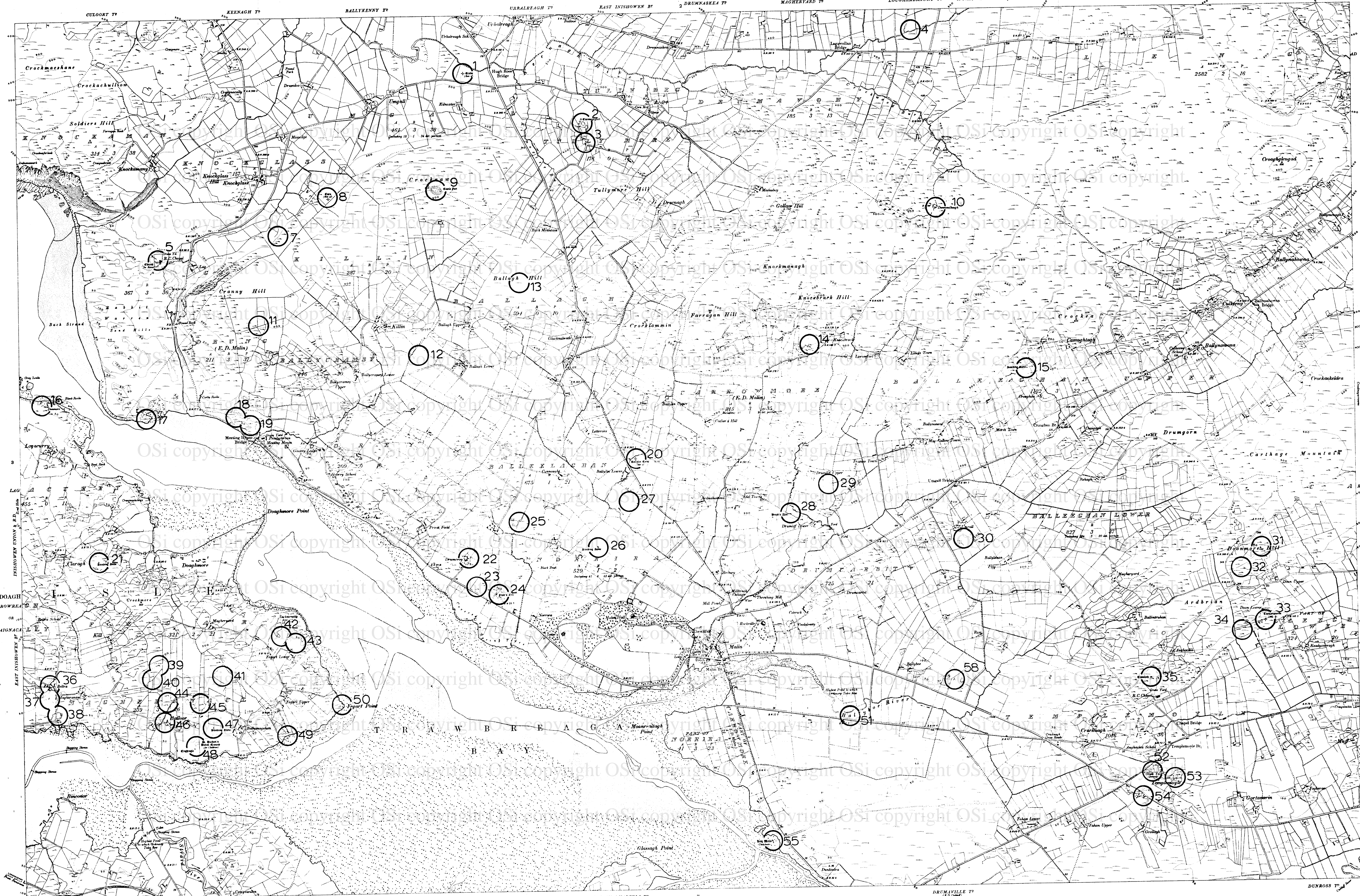
CHARACTERISTICS AND SYMBOLS

County	Ward (when not coincident with other boundaries)	Antiquities (see 411)	Foot
Barony	County Borough Borough Urban	Engineering Station	A
Parish (in Co. Donegal & U.D. only)	District & Town	Electricity Transmission Lines	X
Townland	When not coincident with other boundaries	Contours	10

The representation on this Map of a Road, Track, or Footpath, is not evidence of the existence of a right of way.
For other symbols see Table of Characteristics. 1:10,000 scale.

O.P.W. ARCHAEOLOGICAL SURVEY OF IRELAND	Sites & Monuments Record — Archaeological Constraint Map	Date/Edition of map: 1903
	The areas outlined on this map are designed to give the approximate location of archaeological sites and monuments. They are not to be taken as indicating their precise extent or boundaries on the ground.	Date of SMR detail: September 1995



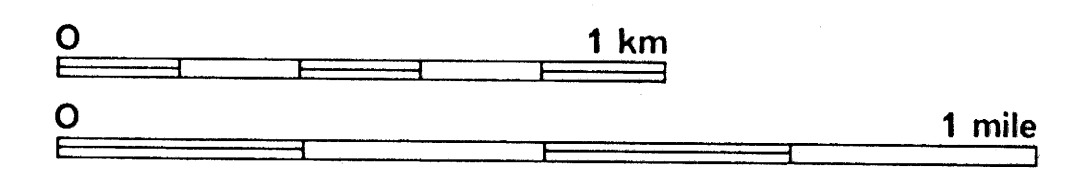


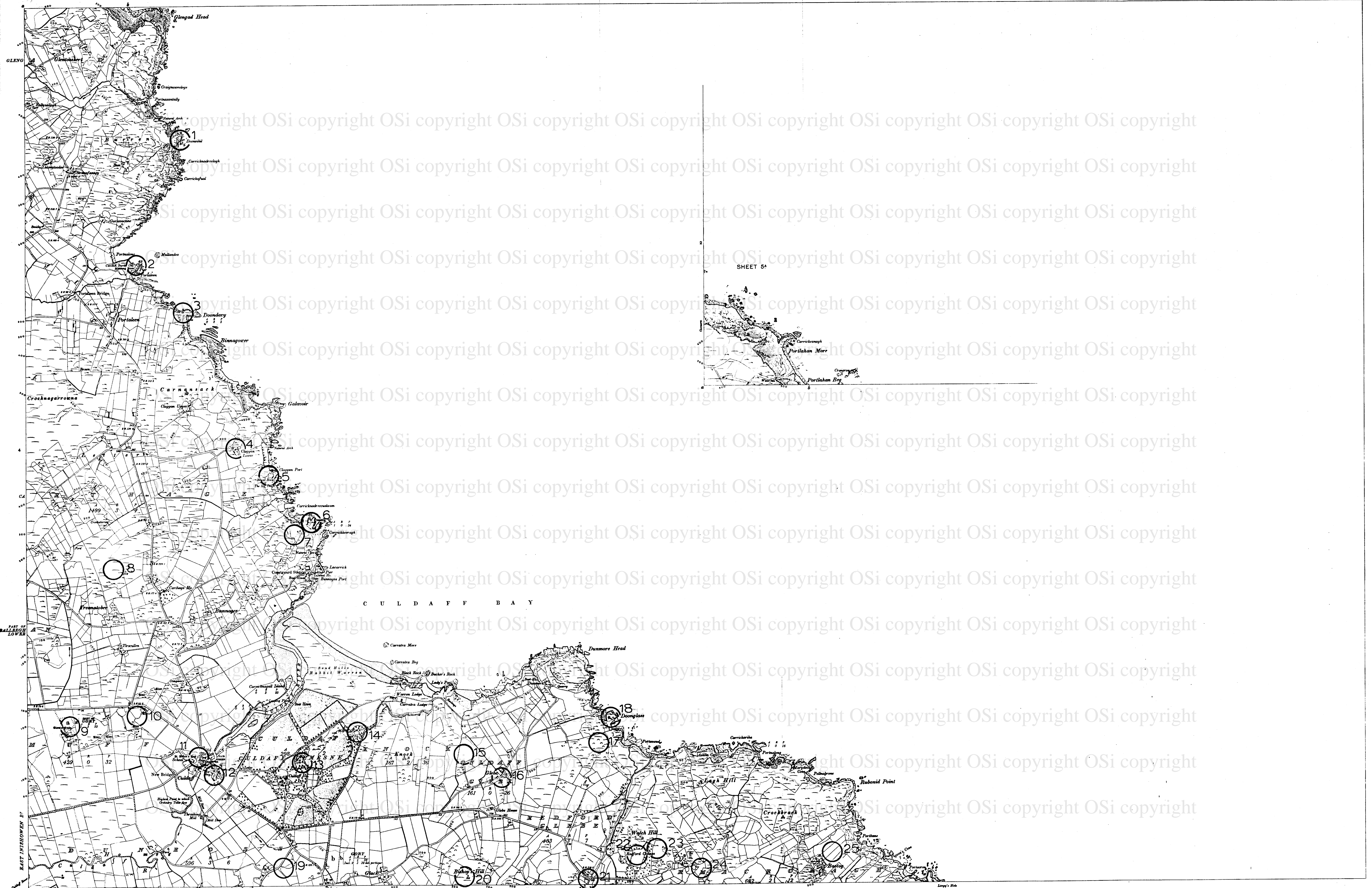
Surveyed in 1858 & Revised in 1900.

CHARACTERISTICS AND SYMBOLS		
County	Townland	Trigonometrical Station
Burgh	Municipal Ward	Antiquarian Site
Barony	Continues	For other information see Characteristic Sheet
Parish		

The Representation on this Map of a Road, Track, or Footpath is no evidence of the existence of a right of way.

<p>O.P.W. ARCHAEOLOGICAL SURVEY OF IRELAND</p>	<p>Sites & Monuments Record — Archaeological Constraint Map</p> <p>The areas outlined on this map are designed to give the approximate location of archaeological sites and monuments. They are not to be taken as indicating their precise extent or boundaries on the ground.</p>	<p>Date/Edition of map: 1903</p> <p>Date of SMR detail: September 1995</p>
------------------------------------------------------------	-----------------------------------------------------------------------------------------------------------------------------------------------------------------------------------------------------------------------------------------------------------------------------------------	------------------------------------------------------------------------------------



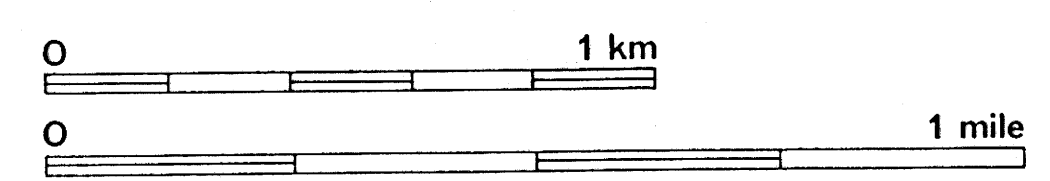


CHARACTERISTICS AND SYMBOLS

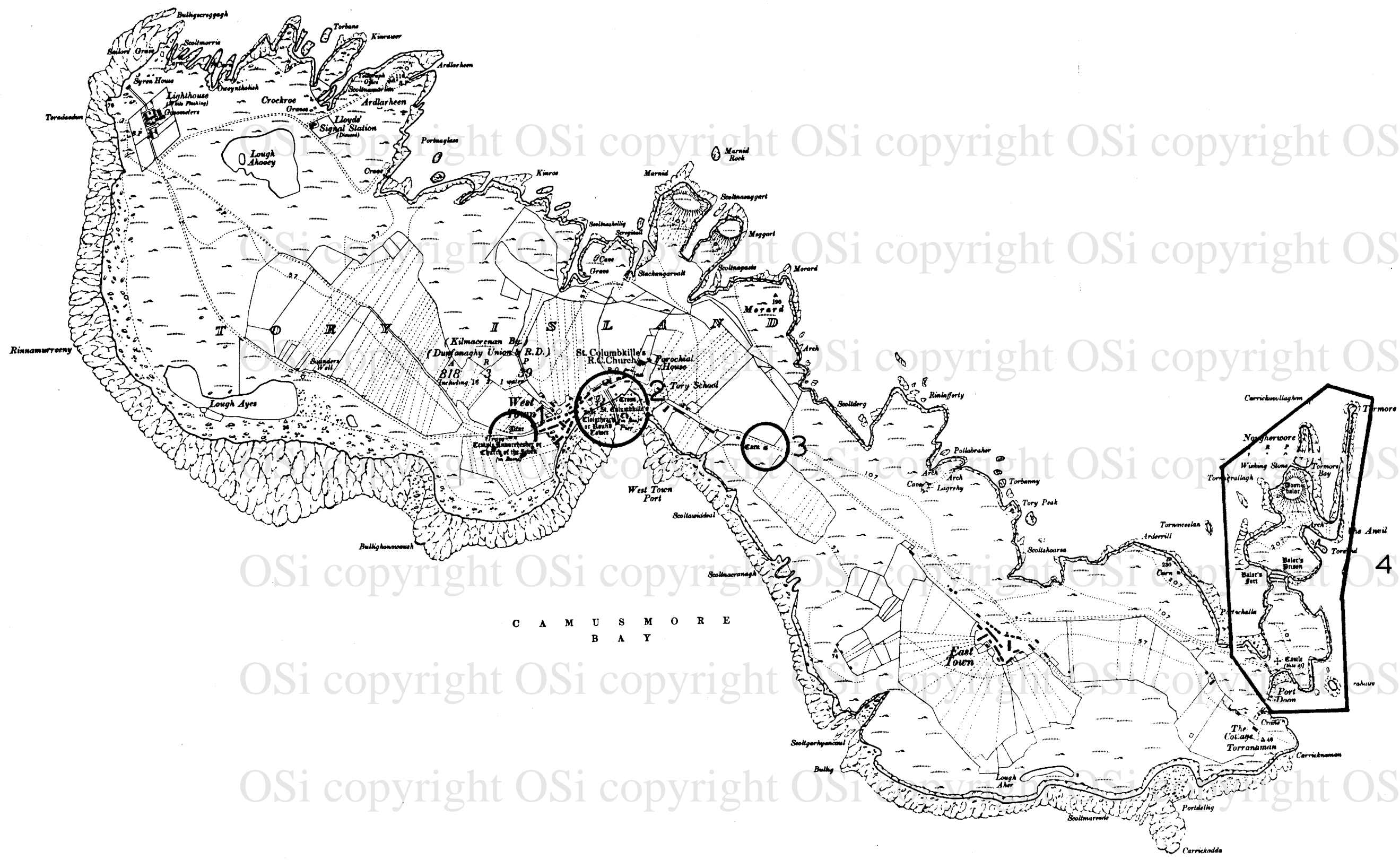
Contour	Irishland	Trigonometrical Station
Roadway	Municipal Ward	Antiquities (Site of)
Parish	Contours	first

The Representation on this Map of a Road, Track, or Footpath is no Evidence of the Existence of a Right of Way.

<p>O.P.W. ARCHAEOLOGICAL SURVEY OF IRELAND</p>	<p>Sites & Monuments Record — Archaeological Constraint Map</p> <p>The areas outlined on this map are designed to give the approximate location of archaeological sites and monuments. They are not to be taken as indicating their precise extent or boundaries on the ground.</p>	<p>Date/Edition of map: 1903</p>
		<p>Date of SMR detail: September 1995</p>



A T L A N T I C O C E A N



T O R Y S O U N D

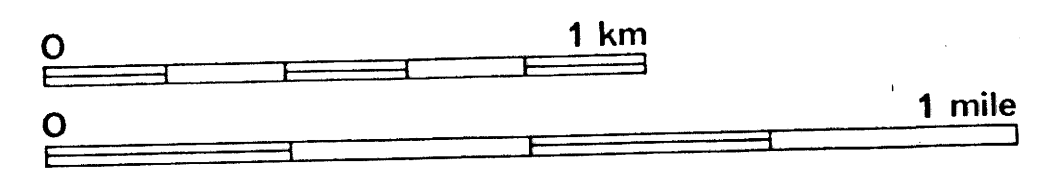
Surveyed in 1835. Revised in 1909.

CHARACTERISTICS AND SYMBOLS

County	Downland	Trigonometrical Station	▲
Barony	Municipal Ward	Antiquities (Site of)	+
Parish	Contour	For other information see Characteristic Sheet	

The Representation on this Map of a Road, Track, or Footpath is no evidence of the existence of a right of way.

O.P.W. ARCHAEOLOGICAL SURVEY OF IRELAND	Sites & Monuments Record — Archaeological Constraint Map	Date/Edition of map: 1910
	The areas outlined on this map are designed to give the approximate location of archaeological sites and monuments. They are not to be taken as indicating their precise extent or boundaries on the ground.	Date of SMR detail: September 1995






CHARACTERISTICS AND SYMBOLS

Contour	Fragmentary Station	1	1
Barrow	Municipal Walls	2	2
Pier	Contours	3	3

The Representation on this Map of a Road, Track, or Footpath is no evidence of the existence of a right of way

O.P.W. ARCHAEOLOGICAL SURVEY OF IRELAND	Sites & Monuments Record — Archaeological Constraint Map	Date/Edition of map: 1905
	The areas outlined on this map are designed to give the approximate location of archaeological sites and monuments. They are not to be taken as indicating their precise extent or boundaries on the ground.	Date of SMR detail: September 1995



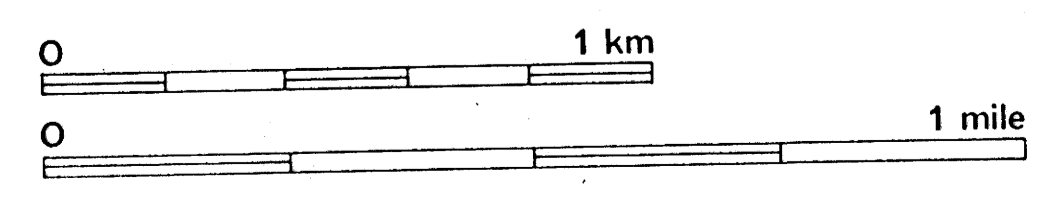


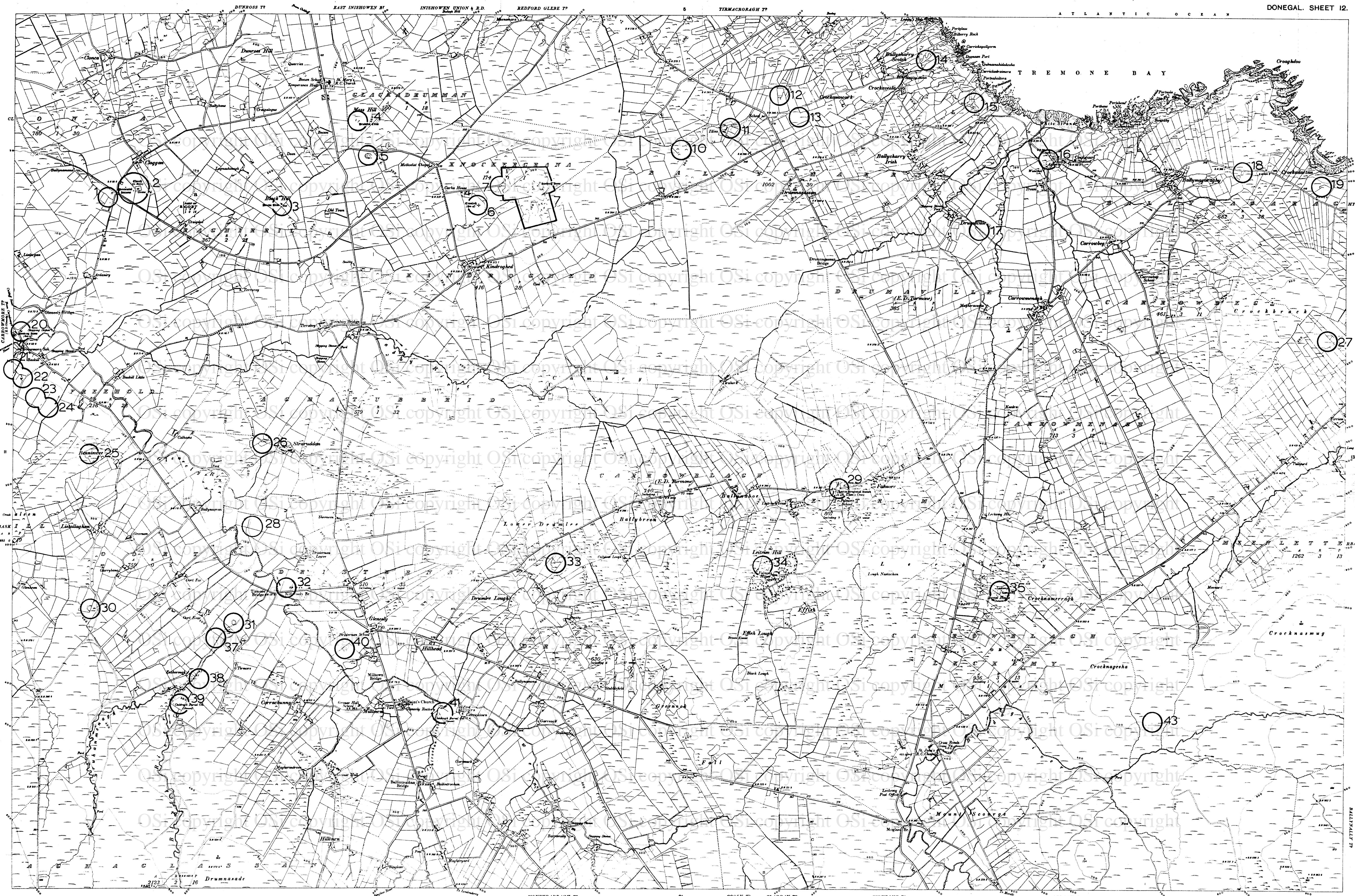
TONDUFF T¹ SHARAGORE T² GORLECK T³
 Surveyed by J.B.34. Revised in 1900-01. WEST INISHOWEN B¹

CHARACTERISTICS AND SYMBOLS		

The Representation on this Map of a Road, Track, or Footpath, is no evidence of the existence of a right of way.

O.P.W. ARCHAEOLOGICAL SURVEY OF IRELAND	Sites & Monuments Record — Archaeological Constraint Map	Date/Edition of map: 1903
	The areas outlined on this map are designed to give the approximate location of archaeological sites and monuments. They are not to be taken as indicating their precise extent or boundaries on the ground.	Date of SMR detail: September 1995





Surveyed in 1834. Revised in 1900.

CHARACTERISTICS AND SYMBOLS		
County	Townland	Triangulation Station
Barony	Municipal Ward	Intervisiting Site of
Parish	Contour	For more information see Characteristic Sheet

The Representation on this Map of a Road, Track, or Footpath, is no evidence of the existence of a right of way.

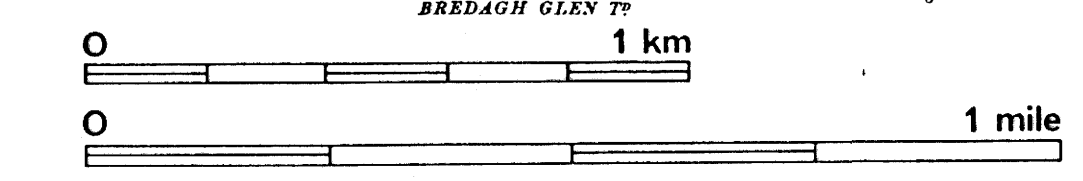
O.P.W. ARCHAEOLOGICAL SURVEY OF IRELAND

Sites & Monuments Record - Archaeological Constraint Map

The areas outlined on this map are designed to give the approximate location of archaeological sites and monuments. They are not to be taken as indicating their precise extent or boundaries on the ground.

Date/Edition of map: 1903

Date of SMR detail: September 1995



OSi copyright OSi copyright OSi copyright OSi copyright OSi copyright OSi copyright OSi copyright OSi copyright OSi copyright

OSi copyright OSi copyright OSi copyright OSi copyright OSi copyright OSi copyright OSi copyright OSi copyright OSi copyright

OSi copyright OSi copyright OSi copyright OSi copyright OSi copyright OSi copyright OSi copyright OSi copyright OSi copyright

OSi copyright OSi copyright OSi copyright OSi copyright OSi copyright OSi copyright OSi copyright OSi copyright OSi copyright

OSi copyright OSi copyright OSi copyright OSi copyright OSi copyright OSi copyright OSi copyright OSi copyright OSi copyright

OSi copyright OSi copyright OSi copyright OSi copyright OSi copyright OSi copyright OSi copyright OSi copyright OSi copyright

OSi copyright OSi copyright OSi copyright OSi copyright OSi copyright OSi copyright OSi copyright OSi copyright OSi copyright

OSi copyright OSi copyright OSi copyright OSi copyright OSi copyright OSi copyright OSi copyright OSi copyright OSi copyright

OSi copyright OSi copyright OSi copyright OSi copyright OSi copyright OSi copyright OSi copyright OSi copyright OSi copyright

OSi copyright OSi copyright OSi copyright OSi copyright OSi copyright OSi copyright OSi copyright OSi copyright OSi copyright

OSi copyright OSi copyright OSi copyright OSi copyright OSi copyright OSi copyright OSi copyright OSi copyright OSi copyright

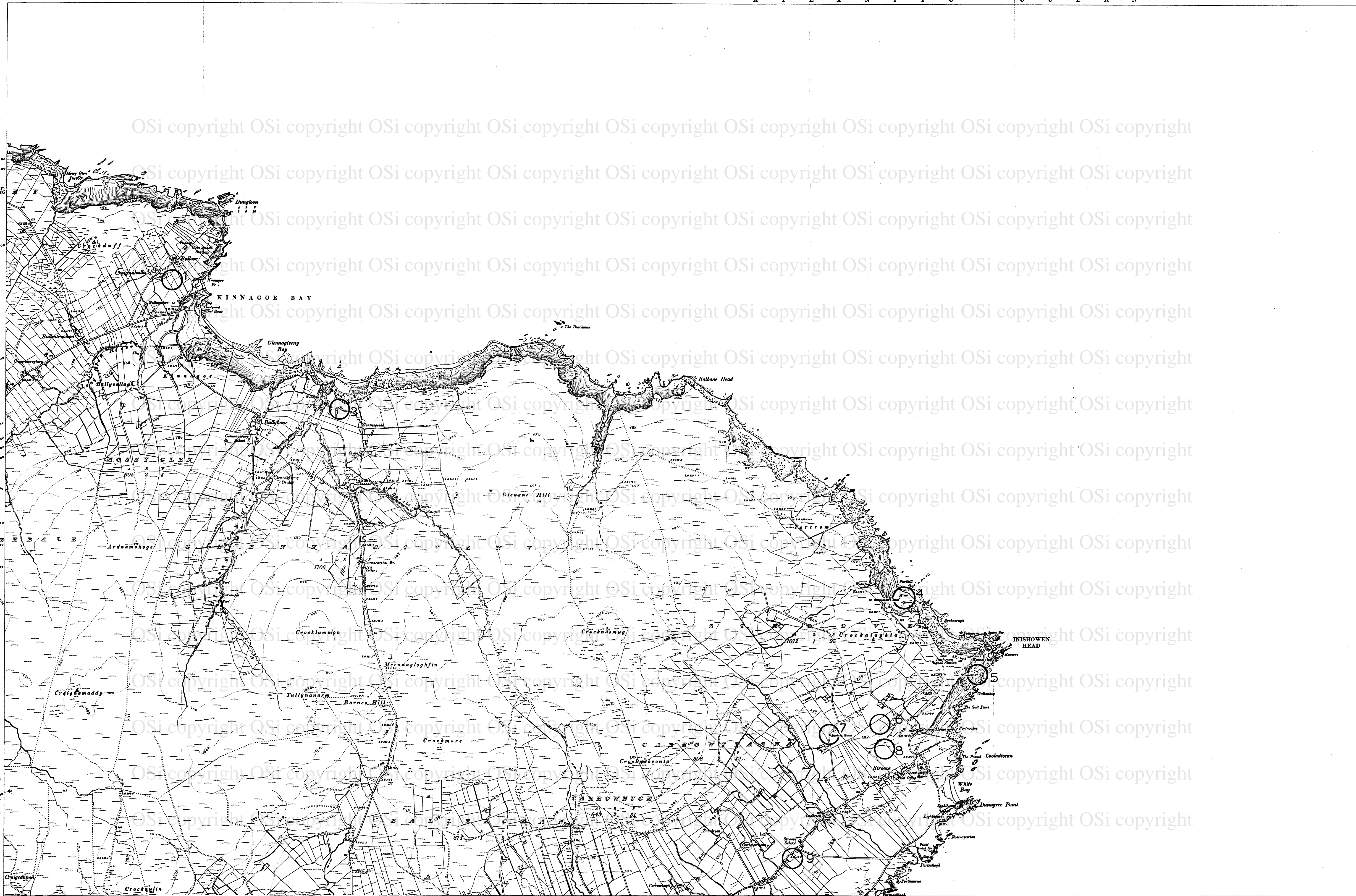
OSi copyright OSi copyright OSi copyright OSi copyright OSi copyright OSi copyright OSi copyright OSi copyright OSi copyright

OSi copyright OSi copyright OSi copyright OSi copyright OSi copyright OSi copyright OSi copyright OSi copyright OSi copyright

OSi copyright OSi copyright OSi copyright OSi copyright OSi copyright OSi copyright OSi copyright OSi copyright OSi copyright

OSi copyright OSi copyright OSi copyright OSi copyright OSi copyright OSi copyright OSi copyright OSi copyright OSi copyright

OSi copyright OSi copyright OSi copyright OSi copyright OSi copyright OSi copyright OSi copyright OSi copyright OSi copyright



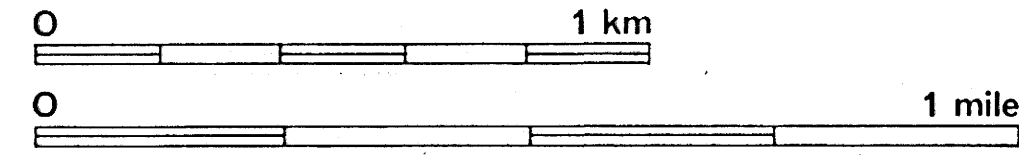
Served in 1824, Revised in 2002. CARNAGARTY Tⁿ, BALLYBRACK Tⁿ, DRUMAEER Tⁿ, BALLYMACARTHUR Tⁿ, INISHOWEN UNION & R.D., 22

CHARACTERISTICS AND SYMBOLS

County	Ward (when not coincident with other boundaries)	Antiquities (see #13)	Fort
Barony	County Borough, Borough, Urban	Trigonometrical Station	A
Parish (in Co. Doneg. & U.D. only)	District & Town	Contours	200
Townland	When not coincident with other boundaries		

The representation on this Map of a Road, Track, or Footpath is not evidence of the existence of a right of way. For other symbols see Table of Characteristics: 1:10,560 scale.

O.P.W. ARCHAEOLOGICAL SURVEY OF IRELAND	Sites & Monuments Record — Archaeological Constraint Map	Date/Edition of map: 1993
	The areas outlined on this map are designed to give the approximate location of archaeological sites and monuments. They are not to be taken as indicating their precise extent or boundaries on the ground.	Date of SMR detail: September 1995





Surveyed in 1834. Revised in 1903.

CHARACTERISTICS AND SYMBOLS		
Contour	Townland	Trigonometrical Station
Barony	Municipal Ward	Antiquarian Site of
Rivers	Centures	For other information see Characteristics Sheet

The Representation on this Map of a Road, Track, or Footpath, is no evidence of the existence of a right of way.

<p>Q.P.W. ARCHAEOLOGICAL SURVEY OF IRELAND</p>	<p>Sites & Monuments Record — Archaeological Constraint Map</p> <p>The areas outlined on this map are designed to give the approximate location of archaeological sites and monuments. They are not to be taken as indicating their precise extent or boundaries on the ground.</p>	<p>Date/Edition of map: 1905</p> <p>Date of SMR detail: September 1995</p>
	<p>Scale: 0 to 1 km and 0 to 1 mile</p>	



Surveyed in 1834-5. Revised in 1903

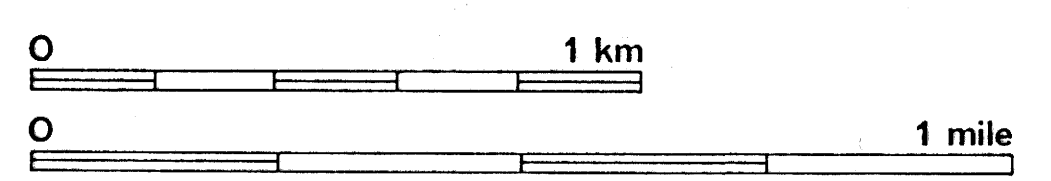
CHARACTERISTICS AND SYMBOLS		Trigonometrical Station
County	Irishland	Antiquarian (Site of)
Barony	Municipal Ward	For other information see Characteristic Sheet
Parish	Centenary	

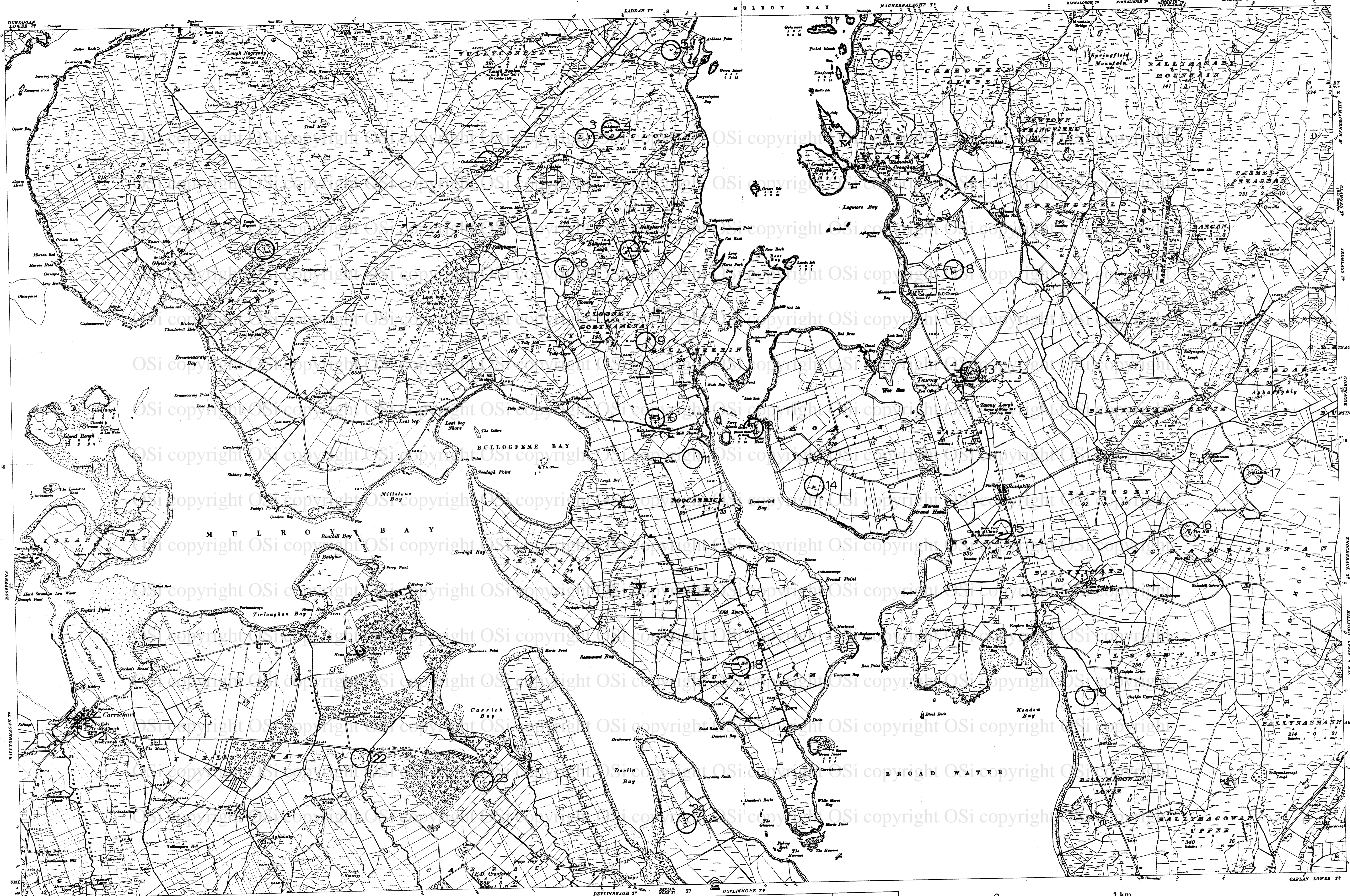
The Representation on this Map of a Road, Track, or Footpath is no evidence of the existence of a right of way.

G.P.W. ARCHAEOLOGICAL SURVEY OF IRELAND

Sites & Monuments Record — Archaeological Constraint Map
The areas outlined on this map are designed to give the approximate location of archaeological sites and monuments. They are not to be taken as indicating their precise extent or boundaries on the ground.

Date/Edition of map: 1905
Date of SMR detail: September 1995





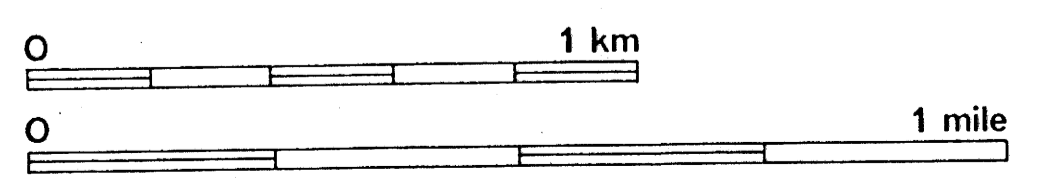
CHARACTERISTICS AND SYMBOLS		
County	Trigonometrical Station	+
Municipal Ward	Antiquarian Site of	+
Parish	For other information see Characteristic Sheet	

O.P.W. ARCHAEOLOGICAL SURVEY OF IRELAND

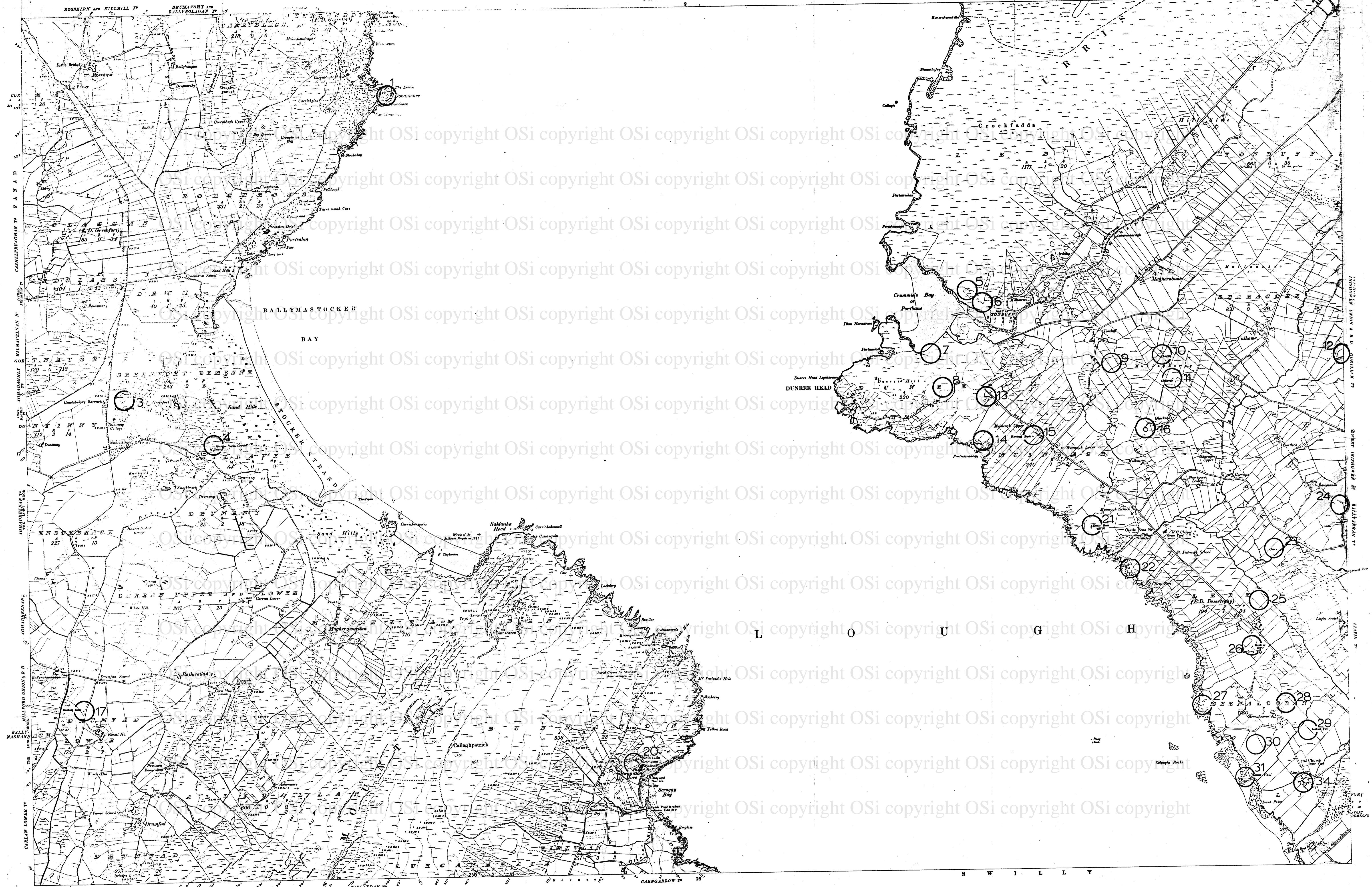
Sites & Monuments Record — Archaeological Constraint Map

The areas outlined on this map are designed to give the approximate location of archaeological sites and monuments. They are not to be taken as indicating their precise extent or boundaries on the ground.

Date/Edition of map: 1905
Date of SMR detail: September 1995



The Representation on this Map of a Road, Track or Footpath is no evidence of the existence of a right of way.



CHARACTERISTICS AND SYMBOLS		
County	-----	Trigonometrical Station
River	~~~~~	Triangulation (Side of)
Townland	-----	For other information see Characteristics Sheet
Municipal Ward	-----	
Contours	---	

The Representation on this Map of a Road, Track or Footpath, is no evidence of the existence of a right of way.

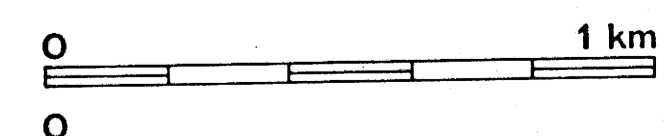
O.P.W.
ARCHAEOLOGICAL
SURVEY
OF IRELAND

Sites & Monuments Record - Archaeological Constraint Map

The areas outlined on this map are designed to give the approximate location of archaeological sites and monuments. They are not to be taken as indicating their precise extent or boundaries on the ground.

Date/Edition of map:
1905

Date of SMR detail:
September 1995



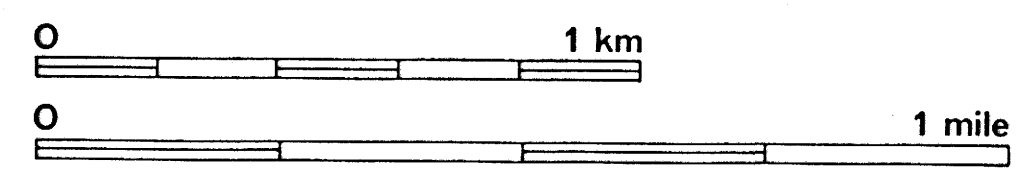
1 mile

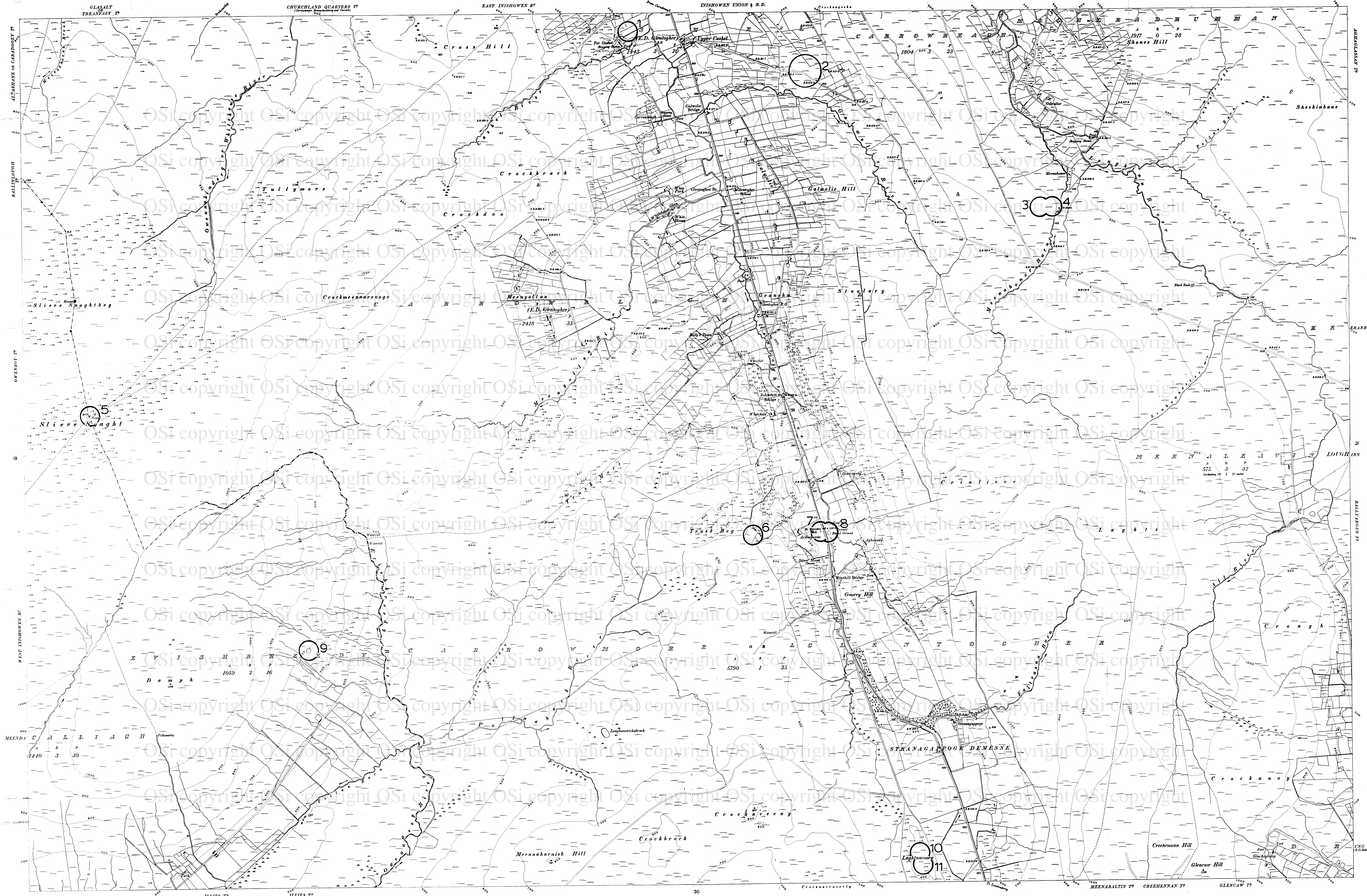


Surveyed in 1834 Revised in 1900 O.I.

CHARACTERISTICS AND SYMBOLS	
Contours	Topographical Station
Rivers	Interruption Site of
Ditches	For information see Characteristic Sheet
The representation on this Map of a Road, Track, or Footpath is no evidence of a right of way.	

O.P.W. ARCHAEOLOGICAL SURVEY OF IRELAND	Sites & Monuments Record — Archaeological Constraint Map The areas outlined on this map are designed to give the approximate location of archaeological sites and monuments. They are not to be taken as indicating their precise extent or boundaries on the ground.	Date/Edition of map: 1903 Date of SMR detail: September 1995
------------------------------------------------------------------------------	-------------------------------------------------------------------------------------------------------------------------------------------------------------------------------------------------------------------------------------------------------------------------------------	-----------------------------------------------------------------------



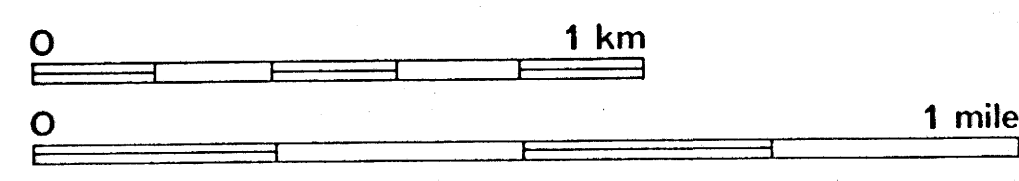


CHARACTERISTICS AND SYMBOLS

County	Ward (when not coincident with other boundaries)	Anquities (see 47)
Barony	County Borough, Borough, Urban District & Town	Triangulation Station
Parish (in Co. Donegal & U.D. area)	When not coincident with other boundaries	Electricity Transmission Lines
Townland		Contours

The representation on this Map of a Road, Track, or Footpath, is not evidence of the existence of a right of way. NOTE - UNAUTHORISED REPRODUCTION INFRINGES STATE COPYRIGHT

<p>O.P.W. ARCHAEOLOGICAL SURVEY OF IRELAND</p>	<p>Sites & Monuments Record — Archaeological Constraint Map</p> <p>The areas outlined on this map are designed to give the approximate location of archaeological sites and monuments. They are not to be taken as indicating their precise extent or boundaries on the ground.</p>	<p>Date/Edition of map: 1903</p> <p>Date of SMR detail: September 1995</p>
------------------------------------------------------------	-----------------------------------------------------------------------------------------------------------------------------------------------------------------------------------------------------------------------------------------------------------------------------------------	------------------------------------------------------------------------------------





Surveyed in 1833 & Revised in 1900-01.

CHARACTERISTICS AND SYMBOLS		
Contour	Landmark	Trigonometrical Station
Boundary	Municipal Ward	Antiquity Site of
Drainage	Contour	For other information see Characteristic Sheet

The representation on this Map of a Road, Track, or Footpath is no evidence of the existence of a right of way.

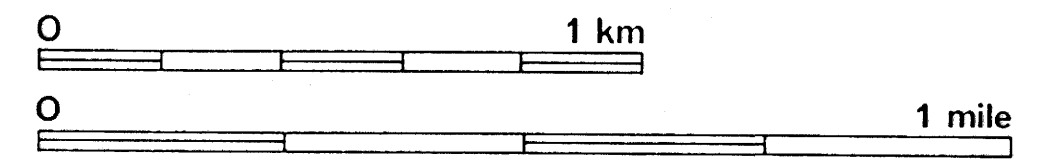
O.P.W.
ARCHAEOLOGICAL
SURVEY
OF IRELAND

Sites & Monuments Record — Archaeological Constraint Map

The areas outlined on this map are designed to give the approximate location of archaeological sites and monuments. They are not to be taken as indicating their precise extent or boundaries on the ground.

Date/Edition of map:
1903

Date of SMR detail:
September 1995



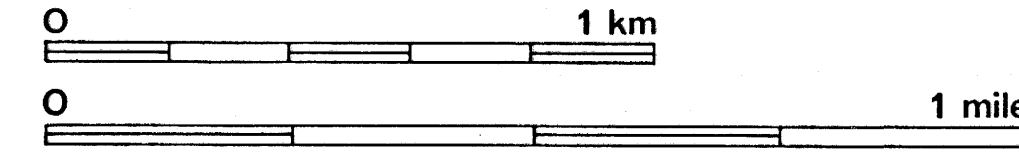


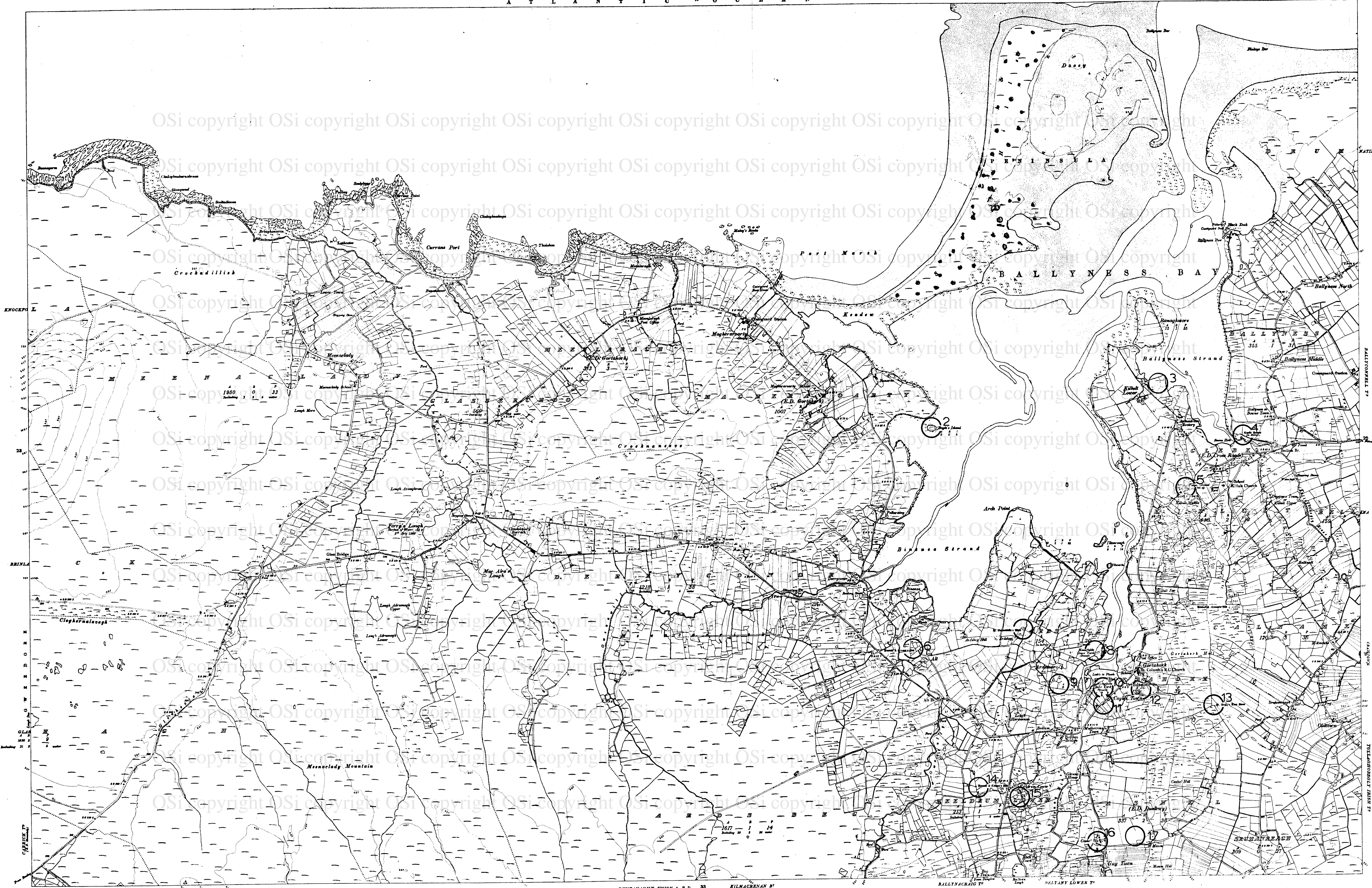
Surveyed in 1834-5. Revised in 1903-4.
Re-printed in 1934.

CHARACTERISTICS AND SYMBOLS		
Contour	Trigonometrical Station
Road	— — — — —	Abandoned (Site of)
River	— — — — —
Parish
Contour

The Representation on this Map of a Road, Track, or Footpath, is no Evidence of the Existence of a Right of Way.

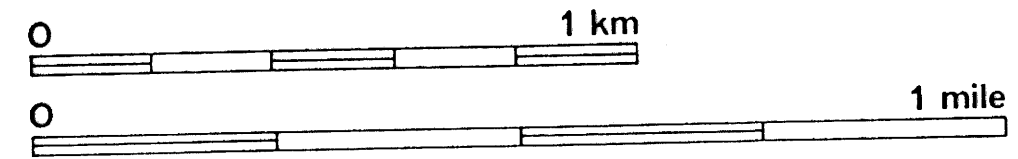
O.P.W. ARCHAEOLOGICAL SURVEY OF IRELAND	Sites & Monuments Record — Archaeological Constraint Map	Date/edition of map: 1906
	The areas outlined on this map are designed to give the approximate location of archaeological sites and monuments. They are not to be taken as indicating their precise extent or boundaries on the ground.	Date of SMR detail: September 1995





CHARACTERISTICS AND SYMBOLS		
County	Townland	Trigonometrical Station
Barony	Municipal Ward	Height (above Sea level)
Parish	Contour	For other symbols see Characteristics Sheet

O.P.W. ARCHAEOLOGICAL SURVEY OF IRELAND	Sites & Monuments Record—Archaeological Constraint Map	Date/Edition of map: 1905
	The areas outlined on this map are designed to give the approximate location of archaeological sites and monuments. They are not to be taken as indicating their precise extent or boundaries on the ground.	Date of SMR detail: September 1995

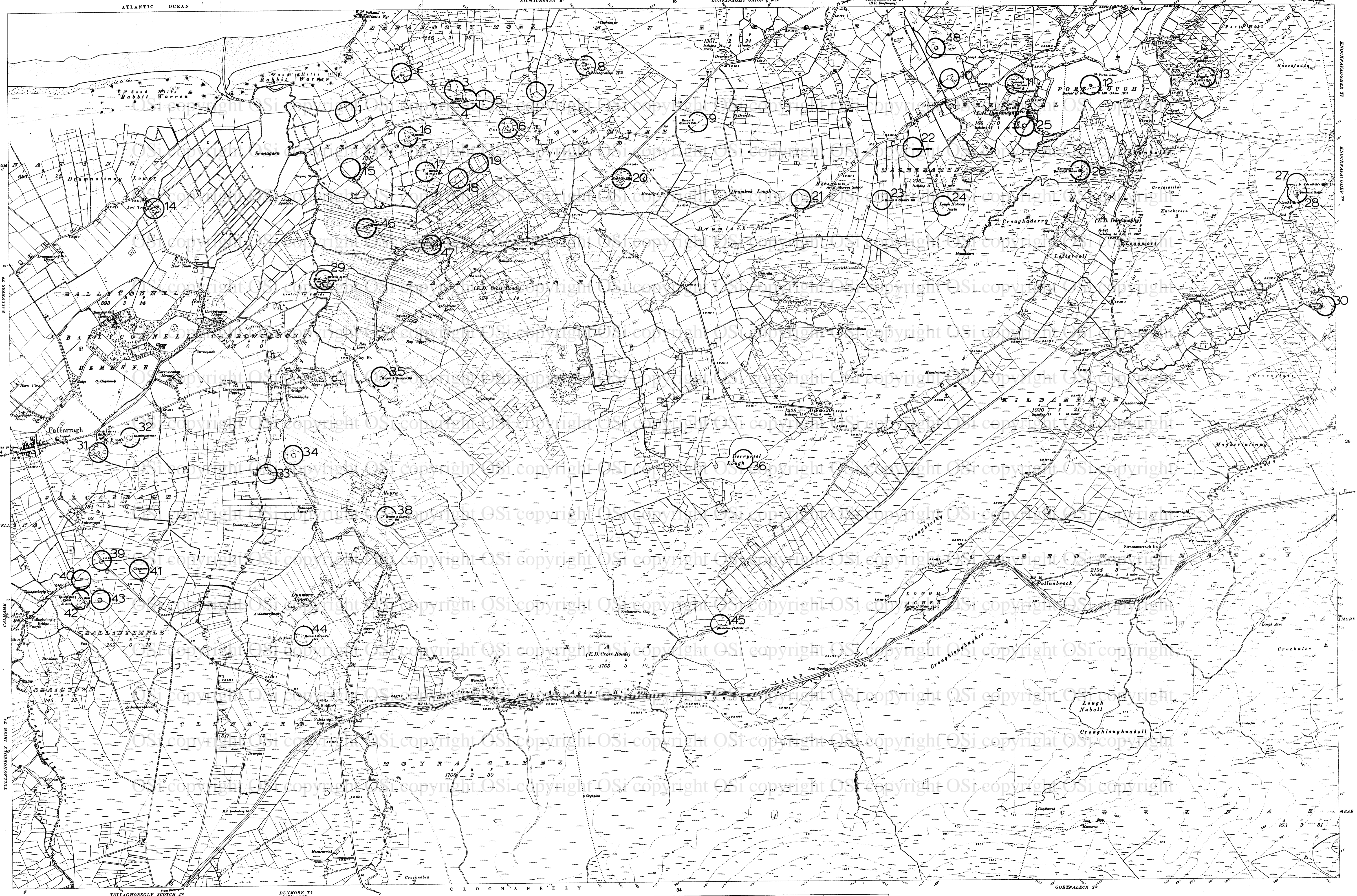


CORVEEN Tⁿ
Surveyed in 1835 Revised in 1903

MAGHERAGARTY MOUNTAIN Tⁿ

DUNFANAGHY UNION & R.D. 33
KILMACRENNAN Bⁿ

BALLYNESS BAY Tⁿ
BALLYNESS STRAND Tⁿ
BALLYNESS MIDDLE Tⁿ
BALLYNESS NORTH Tⁿ

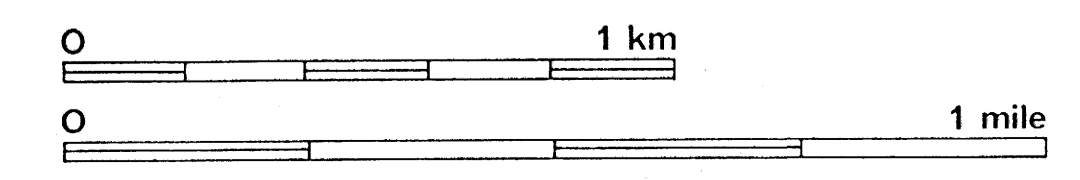


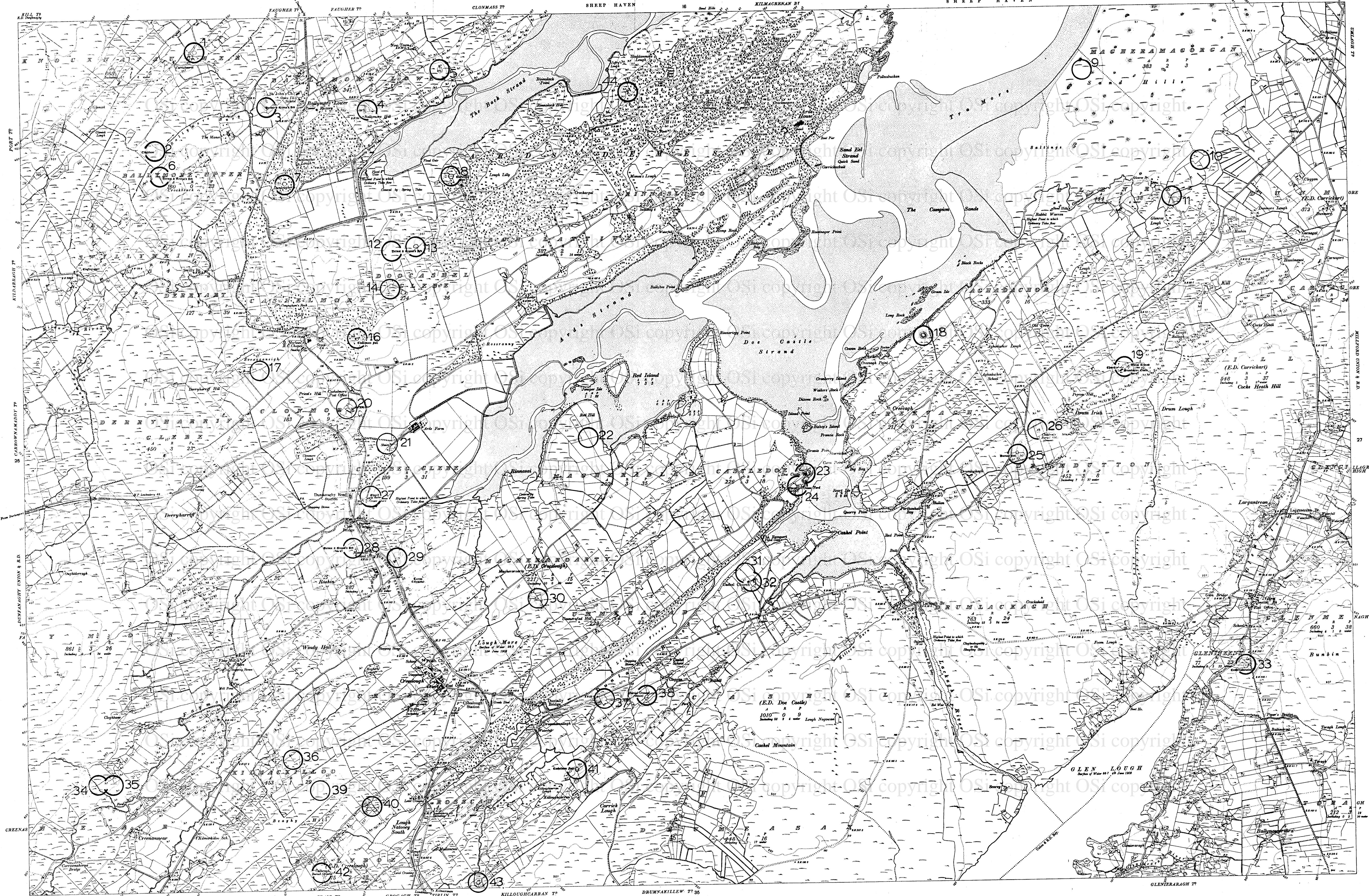
Surveyed in 1834. Revised in 1905.

CHARACTERISTICS AND SYMBOLS		
County	Townland	Trigonometrical Station
Barony	Municipal Ward	Authoritative Site of
Parish	Contour	For other information, see Characteristic Sheet.

The Representation on this Map of a Road, Track, or Footpath, is no evidence of the accuracy of a right of way.

O.P.W. ARCHAEOLOGICAL SURVEY OF IRELAND	Sites & Monuments Record — Archaeological Constraint Map	Date/Edition of map: 1905
	The areas outlined on this map are designed to give the approximate location of archaeological sites and monuments. They are not to be taken as indicating their precise extent or boundaries on the ground.	Date of SMR detail: September 1995
	O.P.W. is a Department of the Environment, Heritage and Local Government.	





CHARACTERISTICS AND SYMBOLS

County	Townland	Trigonometrical Station	4
Barony	Municipal Ward	Obelisk (Site of)	+
Contour	Contour	For other information, see Characteristic Sheet	

The Representation on this Map of a Road, Track or Footpath is no evidence of the existence of a right of way.

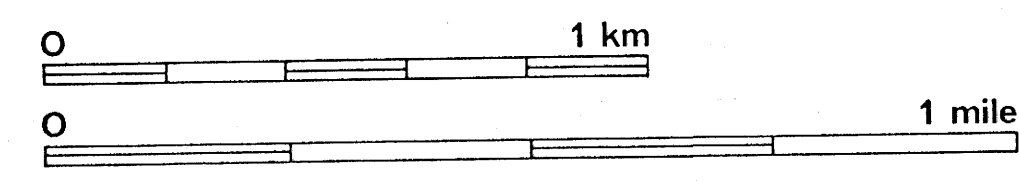
O.P.W.
ARCHAEOLOGICAL
SURVEY
OF IRELAND

Sites & Monuments Record — Archaeological Constraint Map

The areas outlined on this map are designed to give the approximate location of archaeological sites and monuments. They are not to be taken as indicating their precise extent or boundaries on the ground.

Date/Edition of map:
1905

Date of SMR detail:
September 1995





CHARACTERISTICS AND SYMBOLS		
County	-----	Trigonometrical Station
Municipal Ward	-----	Antiquarian (Site of)
Parish	-----	Centures
For other information see Characteristics Sheet		

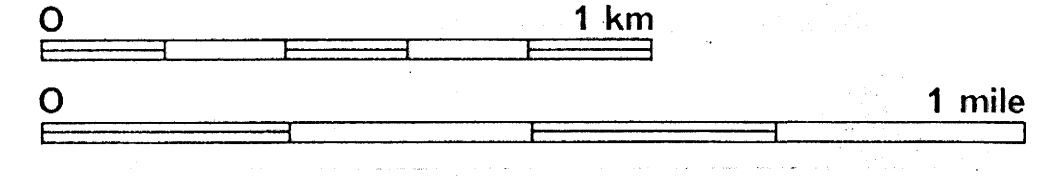
O.P.W. ARCHAEOLOGICAL SURVEY OF IRELAND

Sites & Monuments Record — Archaeological Constraint Map

The areas outlined on this map are designed to give the approximate location of archaeological sites and monuments. They are not to be taken as indicating their precise extent or boundaries on the ground.

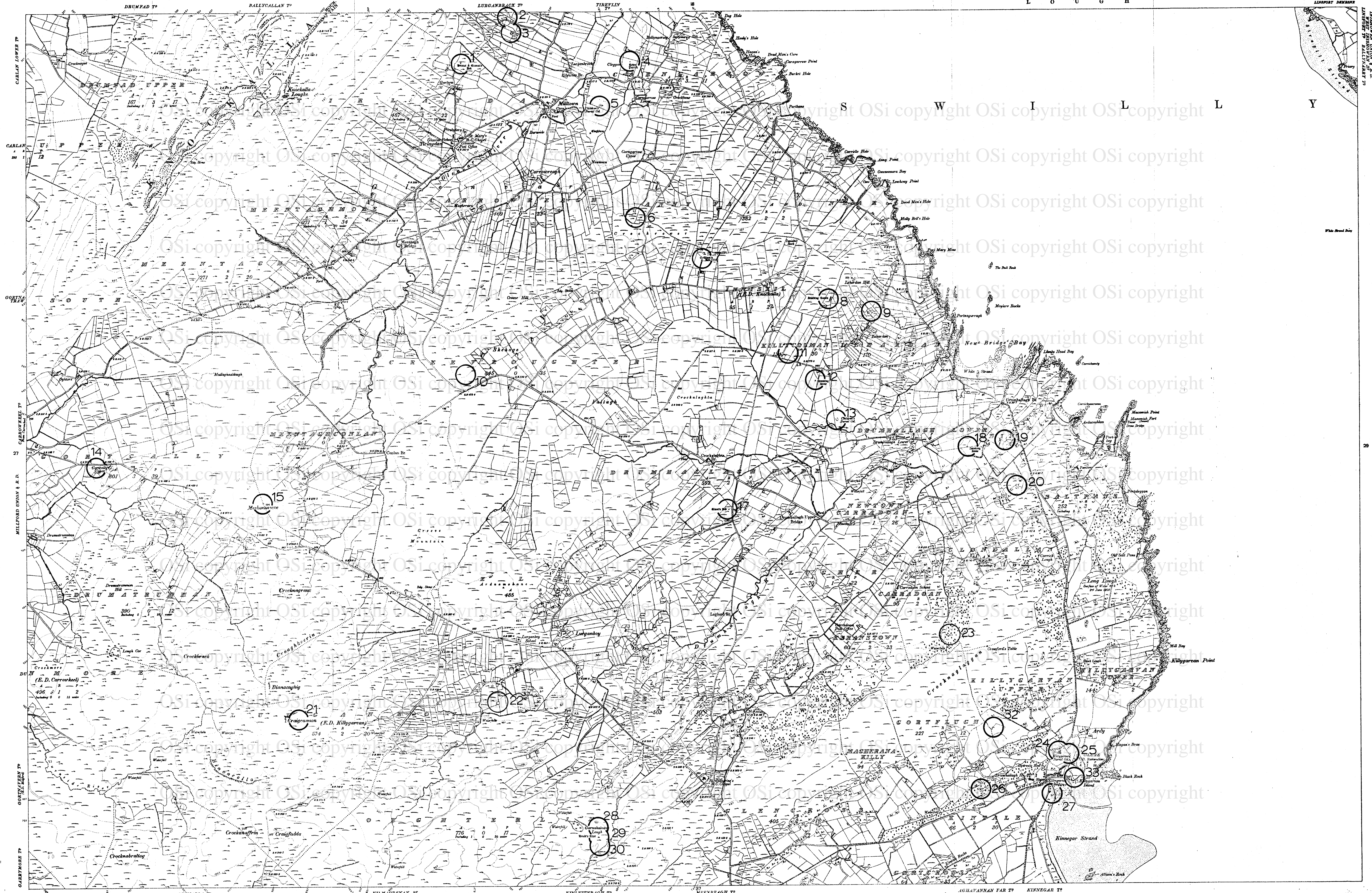
Date/Edition of map: 1905

Date of SMR detail: September 1995



Surveyed in 1825. Revised in 1905.

The Representation on this Map of a Road, Track, or Footpath, is no Evidence of the Existence of a Right of Way

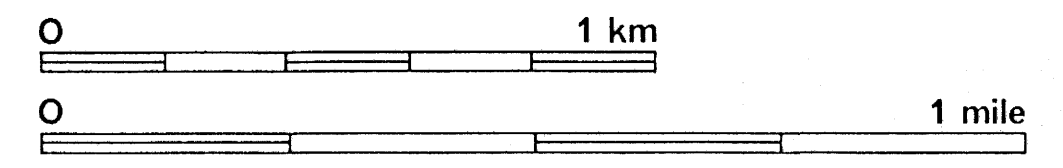


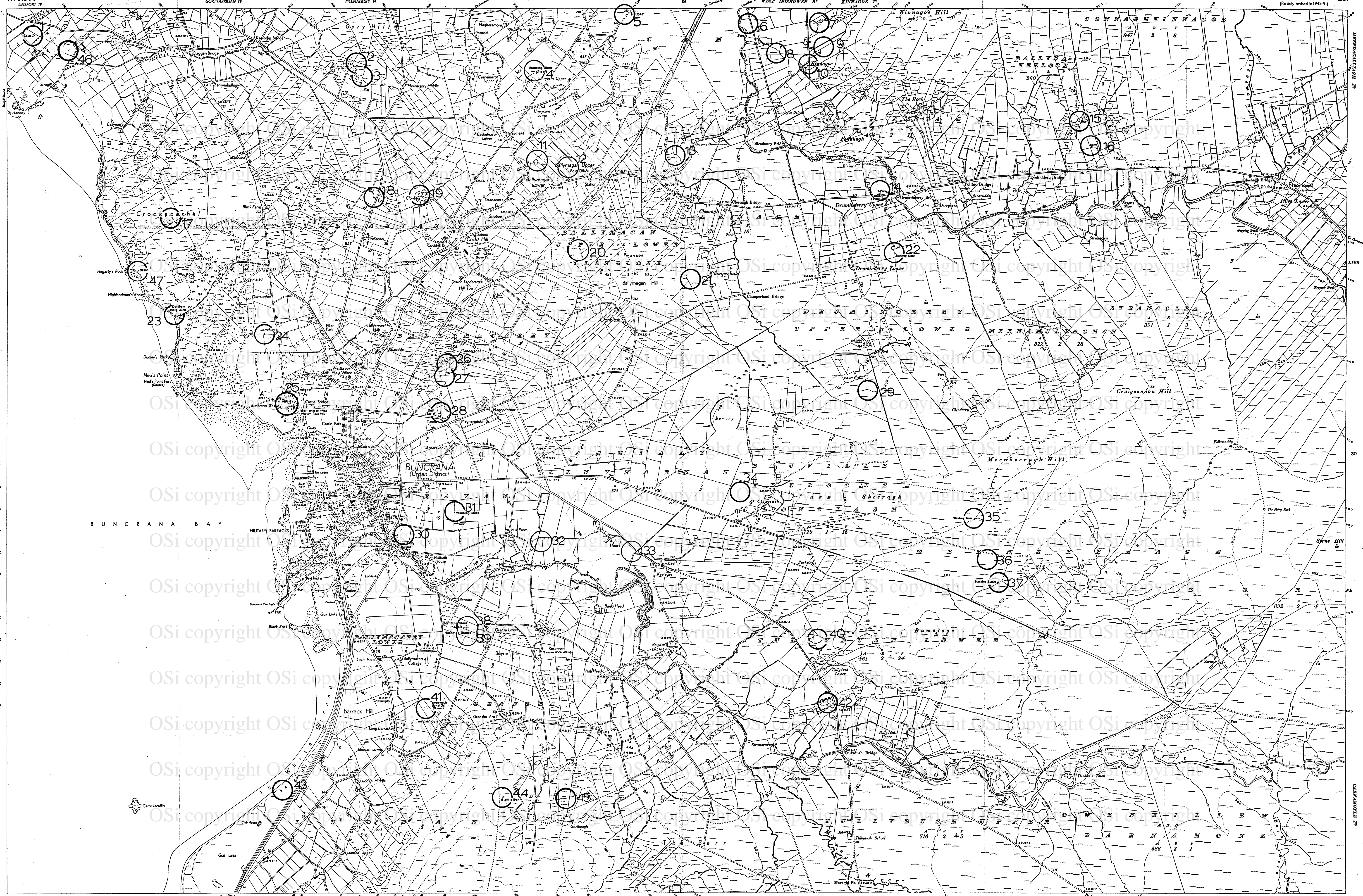
Surveyed in 1834. Revised in 1902-3

County	Townland	Trigonometrical Station	▲
Barony	Manorial Ward	Antiquities (Site of)	⊕
Township	Contour	For other information see Characteristic Sheet	≡

The Representation on the Map of a Road, Track, or Footpath, is no evidence of the existence of a right of way.

O.P.W. ARCHAEOLOGICAL SURVEY OF IRELAND	Sites and Monuments Record — Archaeological Constraint Map	Date/Edition of map: 1905
	The areas outlined on this map are designed to give the approximate location of archaeological sites and monuments. They are not to be taken as indicating their precise extent or boundaries on the ground.	Date of SMR detail: September 1995

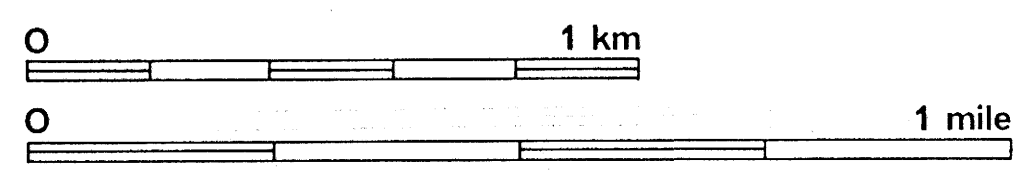




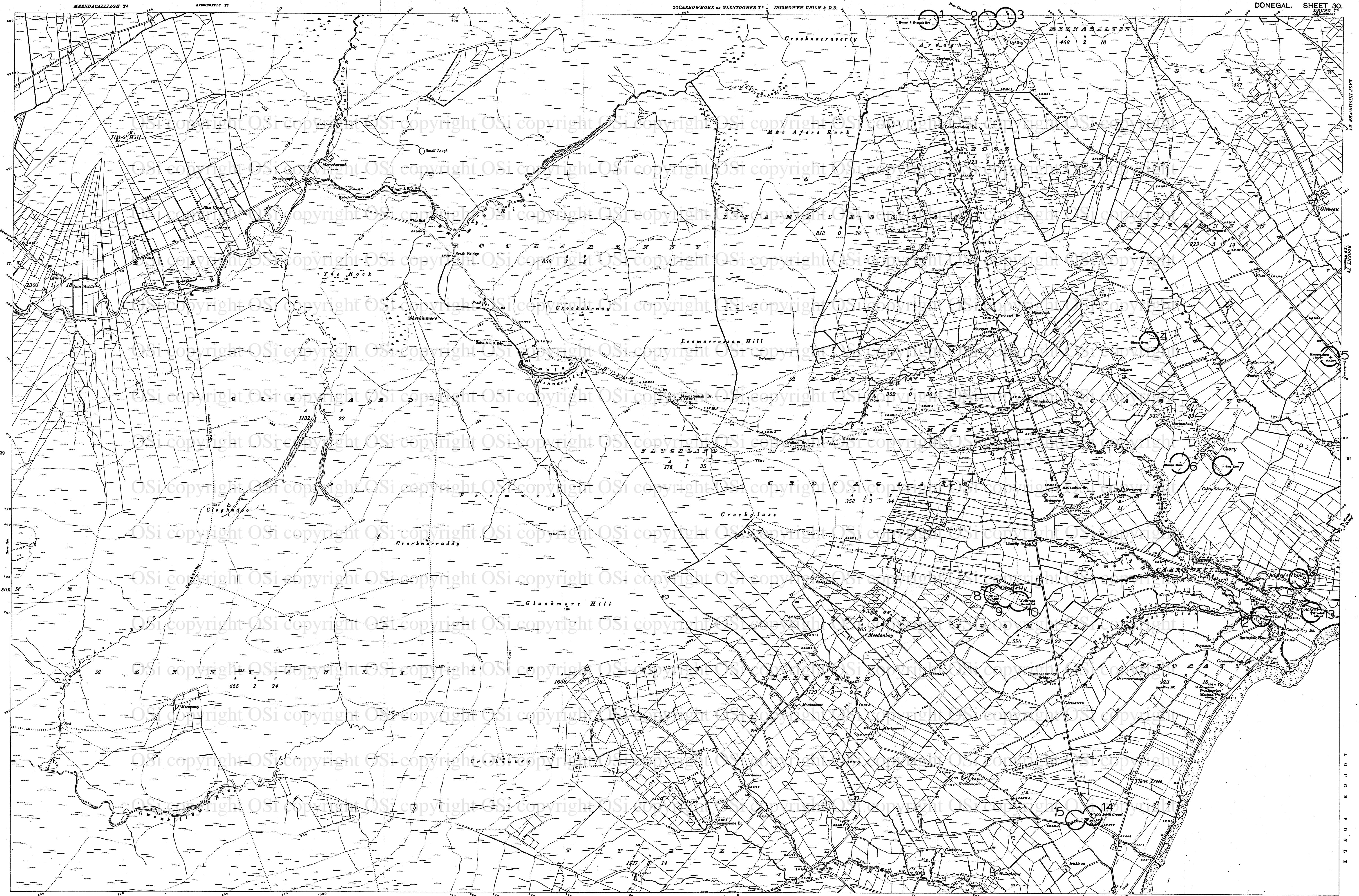
Surveyed in 1874. Area south and west of depth level revised in 1948-9 and levelled in 1951. From Ordnance Survey maps of 1874 and 1951.

CHARACTERISTICS AND SYMBOLS	
County	Ward (when not coincident with other boundaries)
Barony	County Borough, Borough, Urban
Parish (to Co. Donegal & U.D. only)	District & Town
Townland	When not coincident with other boundaries
Antiquities (see 4-13)	Triangulation Station
Electricity Transmission Lines	Contours

<p>O.P.W. ARCHAEOLOGICAL SURVEY OF IRELAND</p>	<p>Sites & Monuments Record — Archaeological Constraint Map</p> <p>The areas outlined on this map are designed to give the approximate location of archaeological sites and monuments. They are not to be taken as indicating their precise extent or boundaries on the ground.</p>	<p>Date/Edition of map: 1903, 1948-49 (part)</p> <p>Date of SMR detail: September 1995</p>
	<p>Altitudes indicated (to B.M. 24.7) refer to Bench Mark, unless otherwise stated. (±5) to Surface Level.</p>	



The representation on this Map of a Road, Track, or Footpath, is not evidence of the existence of a right of way. For other symbols see Table of Characteristics: 1:10,560 scale.



MERRIDACALLIAH T⁹ STURDREEDY T⁷ 20 CARROWMORE or GLENTOUGH T⁷ INISHOWEN UNION & R.D. DONEGAL. SHEET 30. DRUMSHELLAN T⁹ WEST INISHOWEN B¹ ESKAHEEN T⁹ LONDONERRY UNION & R.D. No. 2

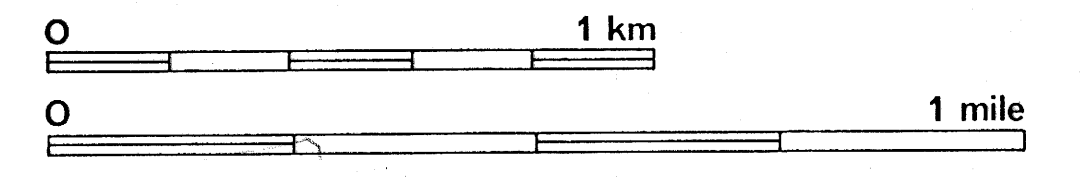
Surveyed in 1835-34
Re-printed in 1933.

CHARACTERISTICS AND SYMBOLS		
County	Townland	Trigonometrical Station
Barony	Municipal Ward	Indicating (Site of)
Road	Contour	100 Feet
		For other information see Characteristic Sheet

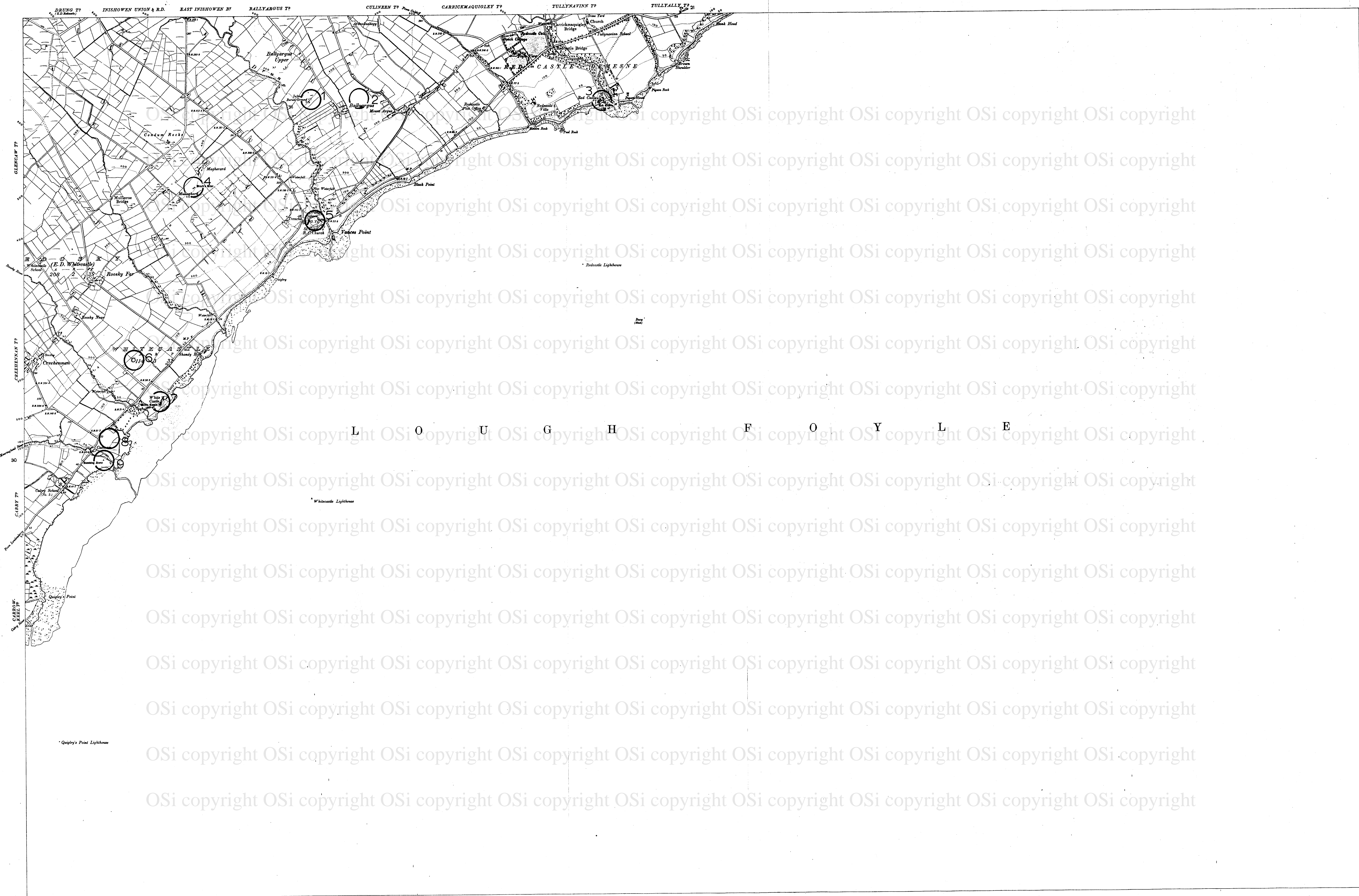
The Representation on this Map of a Road, Track, or Footpath is no evidence of the existence of a right of way.

O.P.W. ARCHAEOLOGICAL SURVEY OF IRELAND
Sites & Monuments Record — Archaeological Constraint Map
 The areas outlined on this map are designed to give the approximate location of archaeological sites and monuments. They are not to be taken as indicating their precise extent or boundaries on the ground.

Date/Edition of map:
1903
Date of SMR details:
September 1995



REVISED PRICE 7/6 NET Price 5/-Net.




Surveyed in 1833-4. Revised in 1900-01.

CHARACTERISTICS AND SYMBOLS			
County	-----	Townland
Munition	-----	Municipal Ward
Railway	-----	Contour
		Triangulation Station
		Antiquities (Site of)
		For other information see Characteristic Sheet	

The Representation on this Map of a Road Track or Footpath is no evidence of the existence of a right of way.

O.P.W. ARCHAEOLOGICAL SURVEY OF IRELAND	Sites & Monuments Record — Archaeological Constraint Map	Date/Edition of map: 1903
	The areas outlined on this map are designed to give the approximate location of archaeological sites and monuments. They are not to be taken as indicating their precise extent or boundaries on the ground.	Date of SMR detail: September 1995





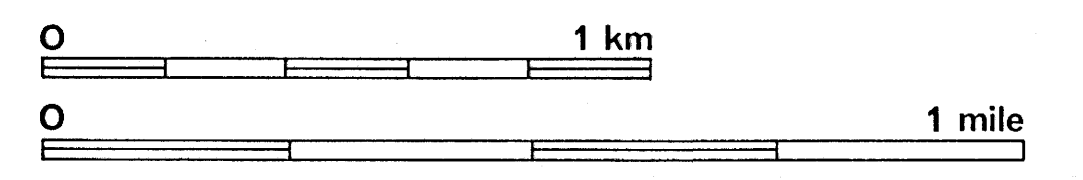
SHEET 32A

Not shown on this Sheet are roads 10000 feet and 10000 feet and a few other minor features and the town

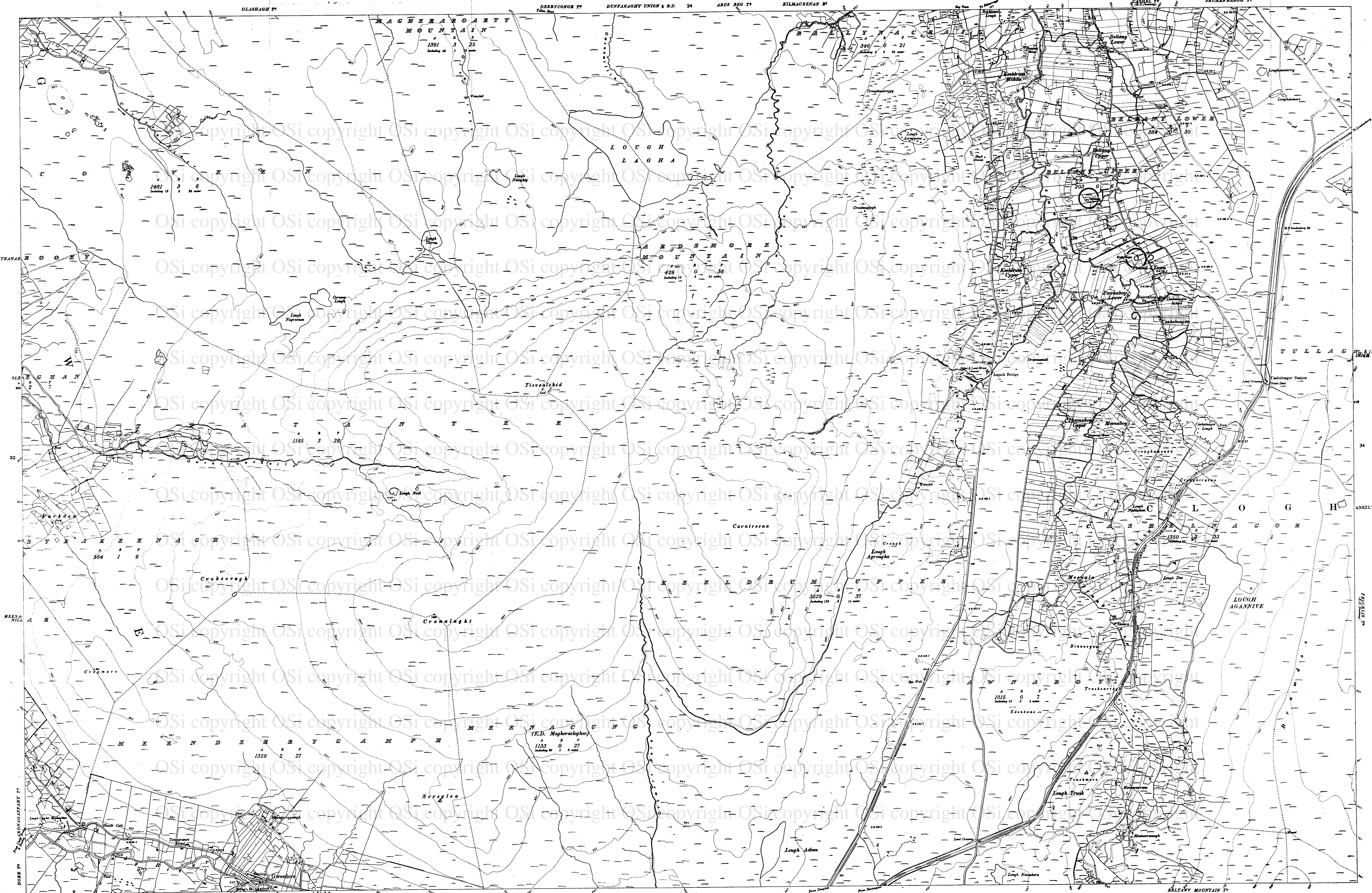
CHARACTERISTICS AND SYMBOLS		
County	Townland	Trigonometrical Station
Barony	Municipal Wards	Antiquities (Site of)
Rural	Contours	For other information see Characteristic Sheet

The Representation on this Map of a Road, Track, or Footpath, is no evidence of the existence of a right of way.

O.P.W. ARCHAEOLOGICAL SURVEY OF IRELAND	Sites & Monuments Record — Archaeological Constraint Map	Date/Edition of map: 1906
	The areas outlined on this map are designed to give the approximate location of archaeological sites and monuments. They are not to be taken as indicating their precise extent or boundaries on the ground.	Date of SMR detail: September 1995



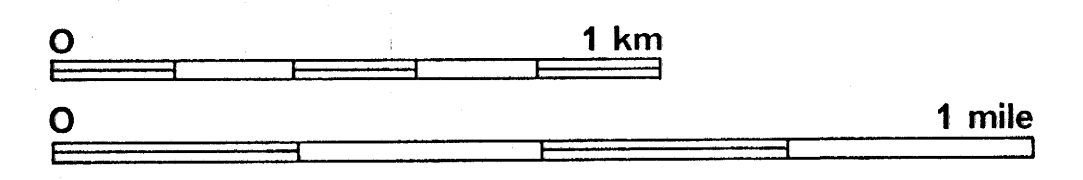
Surveyed in 1934-5, Revised in 1906-5.

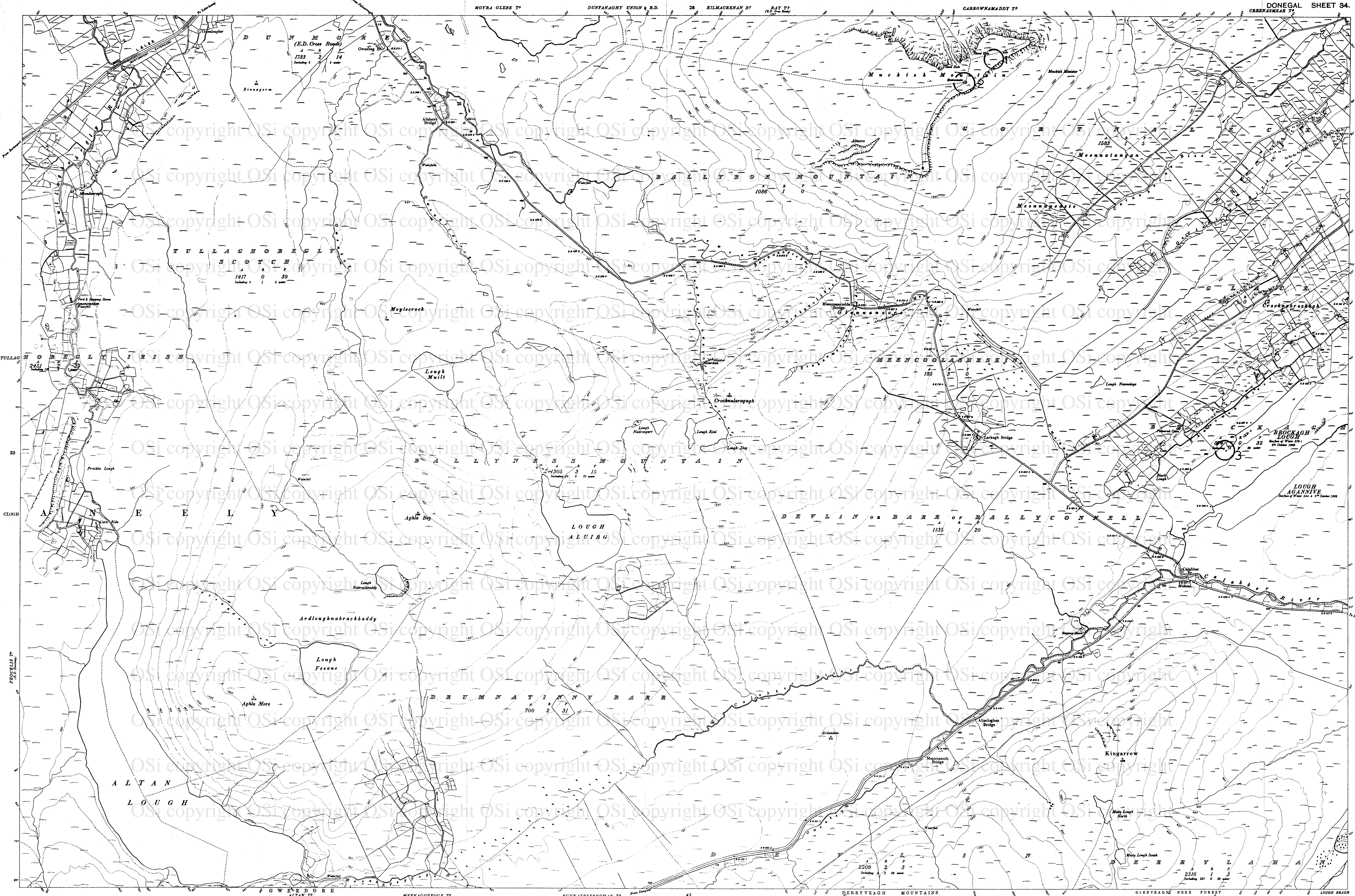


Surveyed in 1854. Revised in 1902-3.

CHARACTERISTICS AND SYMBOLS	
County	Trigonometrical Station
Townland	Municipal Ward
Barony	Contour
Road	Footpath
The Representation on this Map of a Road, Track, or Footpath, is no Evidence of the Existence of a Right of Way.	

<p>O.P.W. ARCHAEOLOGICAL SURVEY OF IRELAND</p>	<p>Sites & Monuments Record — Archaeological Constraint Map</p> <p>The areas outlined on this map are designed to give the approximate location of archaeological sites and monuments. They are not to be taken as indicating their precise extent or boundaries on the ground.</p>	<p>Date/Edition of map: 1905</p>
		<p>Date of SMR detail: September 1995</p>

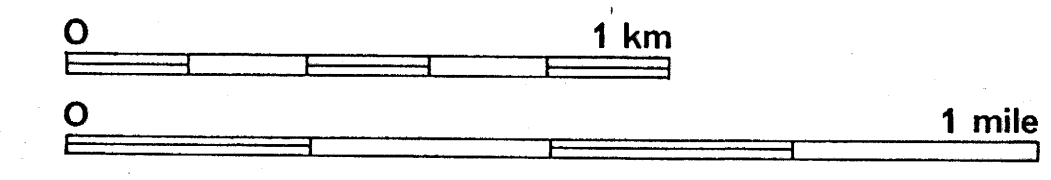


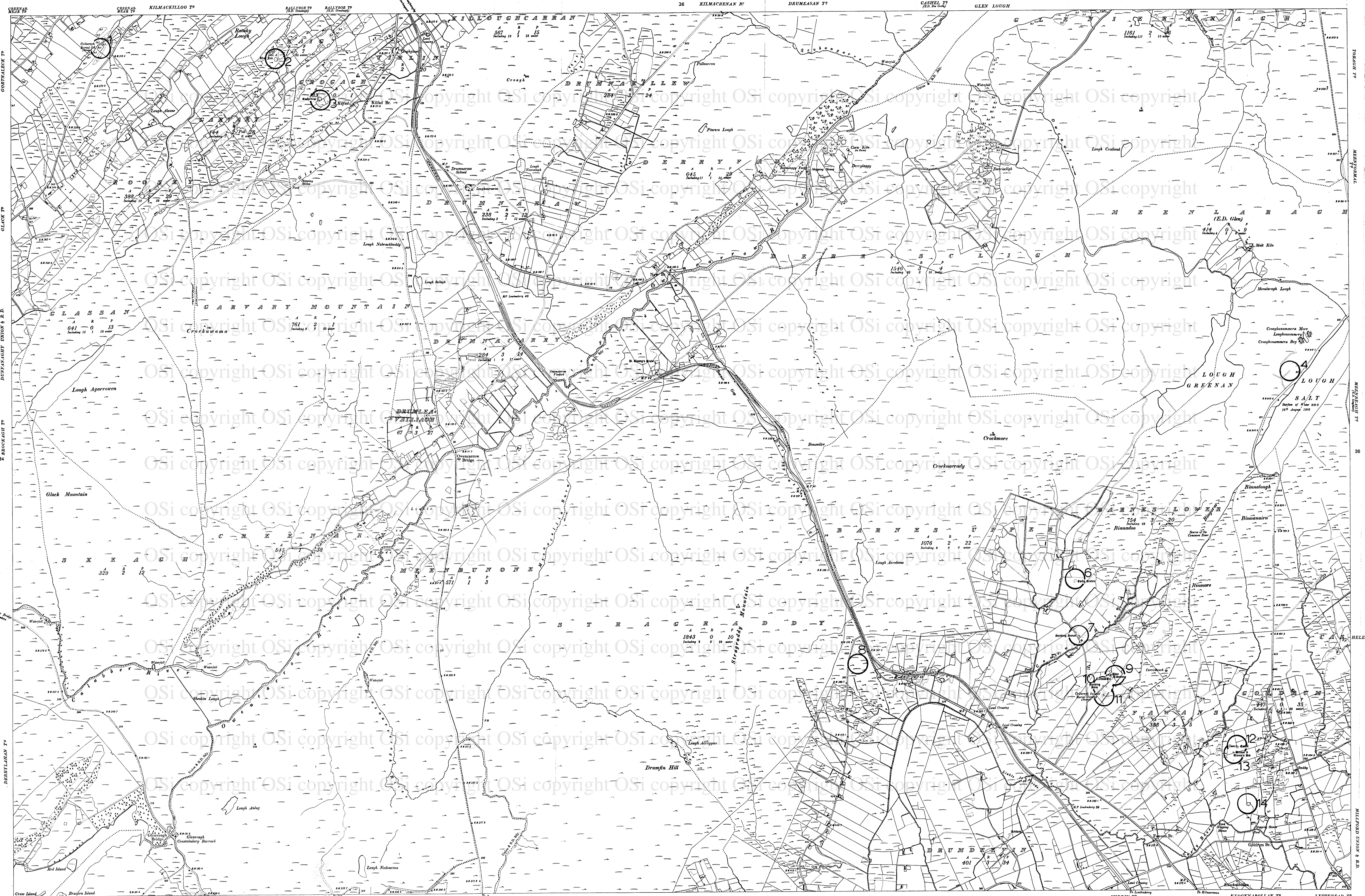


Surveyed in 1834-5. Revised in 1902.

CHARACTERISTICS AND SYMBOLS		
Contour	Triangulation Station	▲
Railway	Municipal Ward	□
River	Contour	200
The Representation on the Map of a Road, Track, or Footpath, is no evidence of the existence of a right of way.		

O.P.W. ARCHAEOLOGICAL SURVEY OF IRELAND	Sites & Monuments Record — Archaeological Constraint Map	Date/Edition of map: 1905
	The areas outlined on this map are designed to give the approximate location of archaeological sites and monuments. They are not to be taken as indicating their precise extent or boundaries on the ground.	Date of SMR detail: September 1995





Surveyed in 1834 Revised in 1900-05

CHARACTERISTICS AND SYMBOLS

County	Ward (when not coincident with other boundaries)	Antiquities (See 471)
Barony	County Borough, Borough, Urban	Trigonometrical Station
Parish (in Co. Lond., Lond. & U.D. only)	District & Town	Electricity Transmission Lines
Townland	When not coincident with other Boundaries	Contours

O.P.W.
ARCHAEOLOGICAL
SURVEY
OF IRELAND

Sites & Monuments Record — Archaeological Constraint Map
The areas outlined on this map are designed to give the approximate location of archaeological sites and monuments. They are not to be taken as indicating their precise extent or boundaries on the ground.

Date/Edition of map:
1903
Date of SMR detail:
September 1995

0 1 km

0 1 mile



Surveyed in 1834. Revised in 1903.

CHARACTERISTICS AND SYMBOLS

County	Townland	Trigonometrical Station
Borough	Municipal Ward	Antiquarian Site of
Road	Contour	For other information see Characteristic Sheet

The Representation on this Map of a Road, Track or Footpath is no evidence of the existence of a right of way.

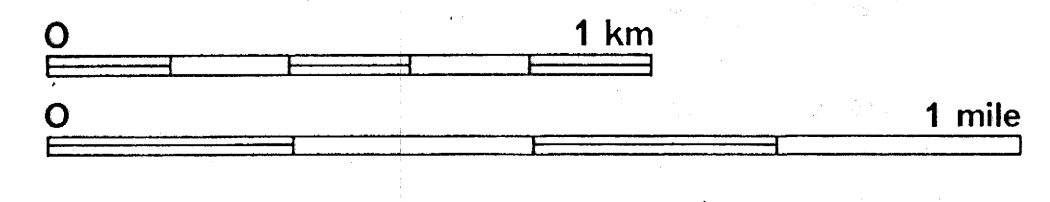
O.P.W.
ARCHAEOLOGICAL SURVEY
OF IRELAND

Sites & Monuments Record — Archaeological Constraint Map

The areas outlined on this map are designed to give the approximate location of archaeological sites and monuments. They are not to be taken as indicating their precise extent or boundaries on the ground.

Date/Edition of map:
1905

Date of SMR detail:
September 1995





CHARACTERISTICS AND SYMBOLS

County	Ward (when not coincident with other boundaries)	Antiquities (see 4-7)	Fort
Barony	County Borough, Borough, Urban	Trigonometrical Station	▲
Parish (i.e. Civil, Barony & U.D. only)	District & Town	Electricity Transmission Lines	—x—x—x—x—x—
Townland	When not coincident with other boundaries	Contours	—

The representation on this Map of a Road, Track, or Footpath, is not evidence of the existence of a right of way.
For other symbols see Table of Characteristics: 1:10,560 scale.

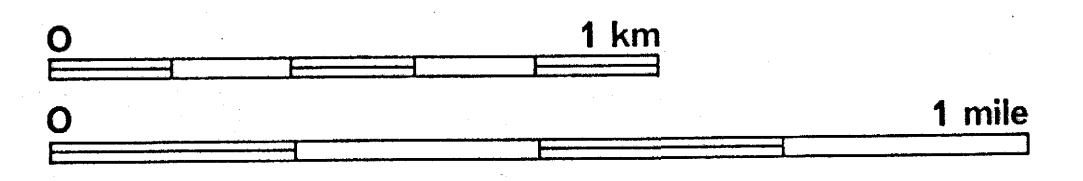
O.P.W.
ARCHAEOLOGICAL
SURVEY
OF IRELAND

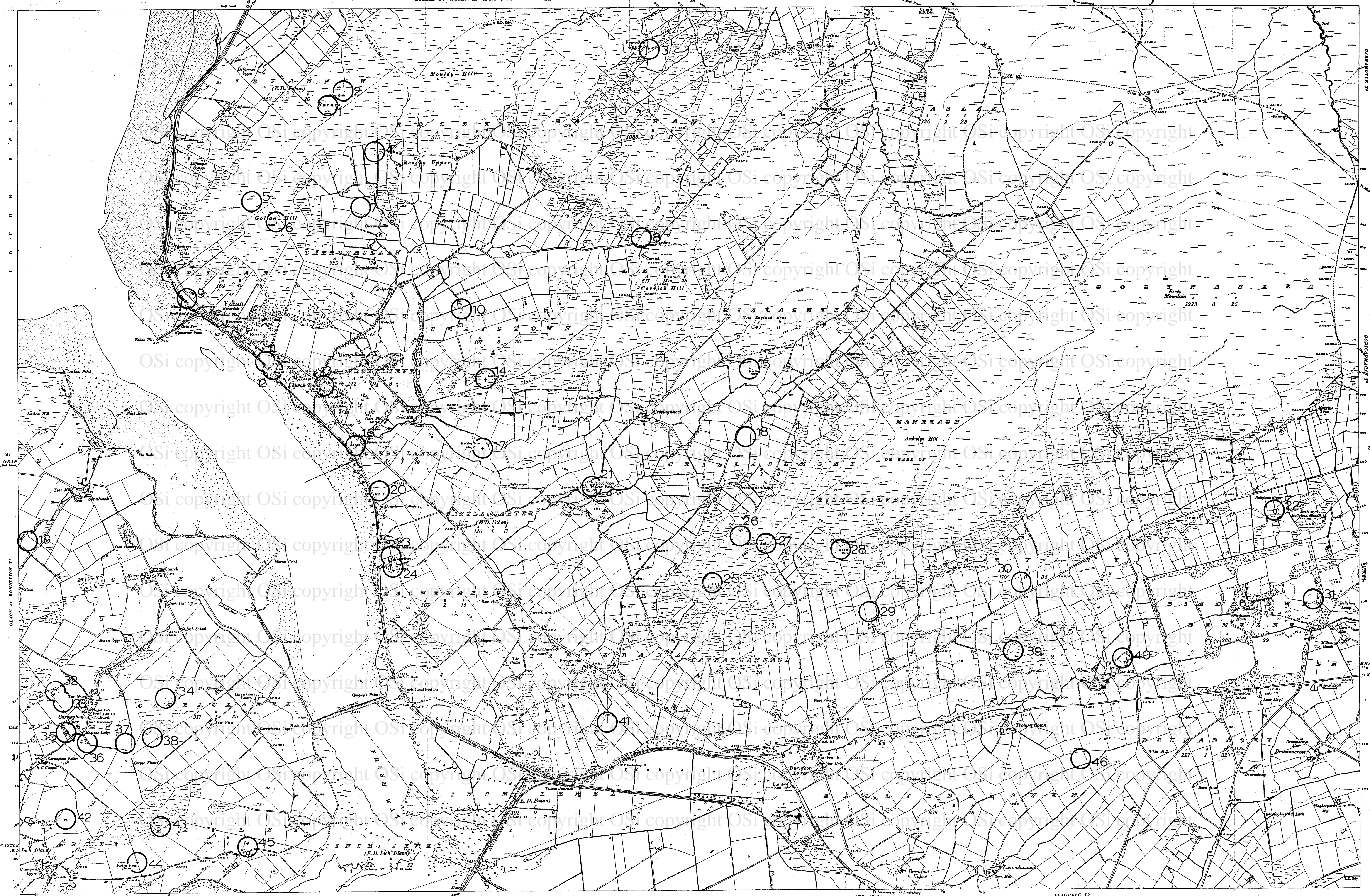
Sites & Monuments Record — Archaeological Constraint Map

The areas outlined on this map are designed to give the approximate location of archaeological sites and monuments. They are not to be taken as indicating their precise extent or boundaries on the ground.

Date/Edition of map:
1903

Date of SMR detail:
September 1995





37
GRAN
R.D. See Sheet 37

38
OWENKILLEW AND BARNABONE Tⁿ
39
MAGGART
40
DUMGANNON Tⁿ
41
DUMGANNON Tⁿ
42
DUMGANNON Tⁿ
43
DUMGANNON Tⁿ
44
DUMGANNON Tⁿ
45
DUMGANNON Tⁿ
46
DUMGANNON Tⁿ

Surveyed in 1831-4. Revised in 1905.

CHARACTERISTICS AND SYMBOLS

Contour	Townland	Trigonometrical Station	Foot
River	Municipal Ward	Antiquarian (Site of)	Metre
Parish		For other information see Characteristic Sheet	

The representation on this map of a Road, Track, or Footpath is no evidence of the existence of a right of way.

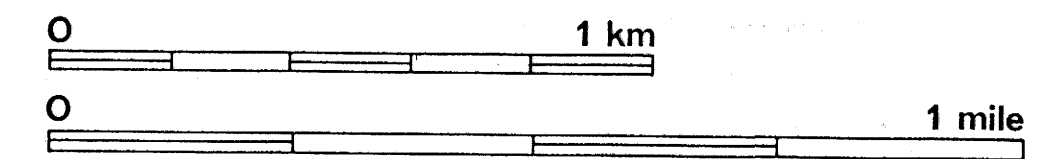
O.P.W. ARCHAEOLOGICAL SURVEY OF IRELAND

Sites & Monuments Record — Archaeological Constraint Map

The areas outlined on this map are designed to give the approximate location of archaeological sites and monuments. They are not to be taken as indicating their precise extent or boundaries on the ground.

Date/Edition of map: 1905

Date of SMR detail: September 1995



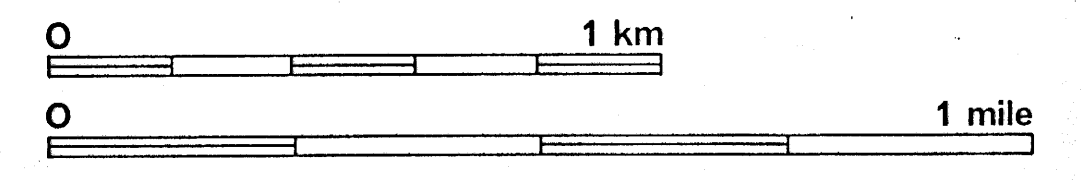


Surveyed in 1831. Revised in 1901.

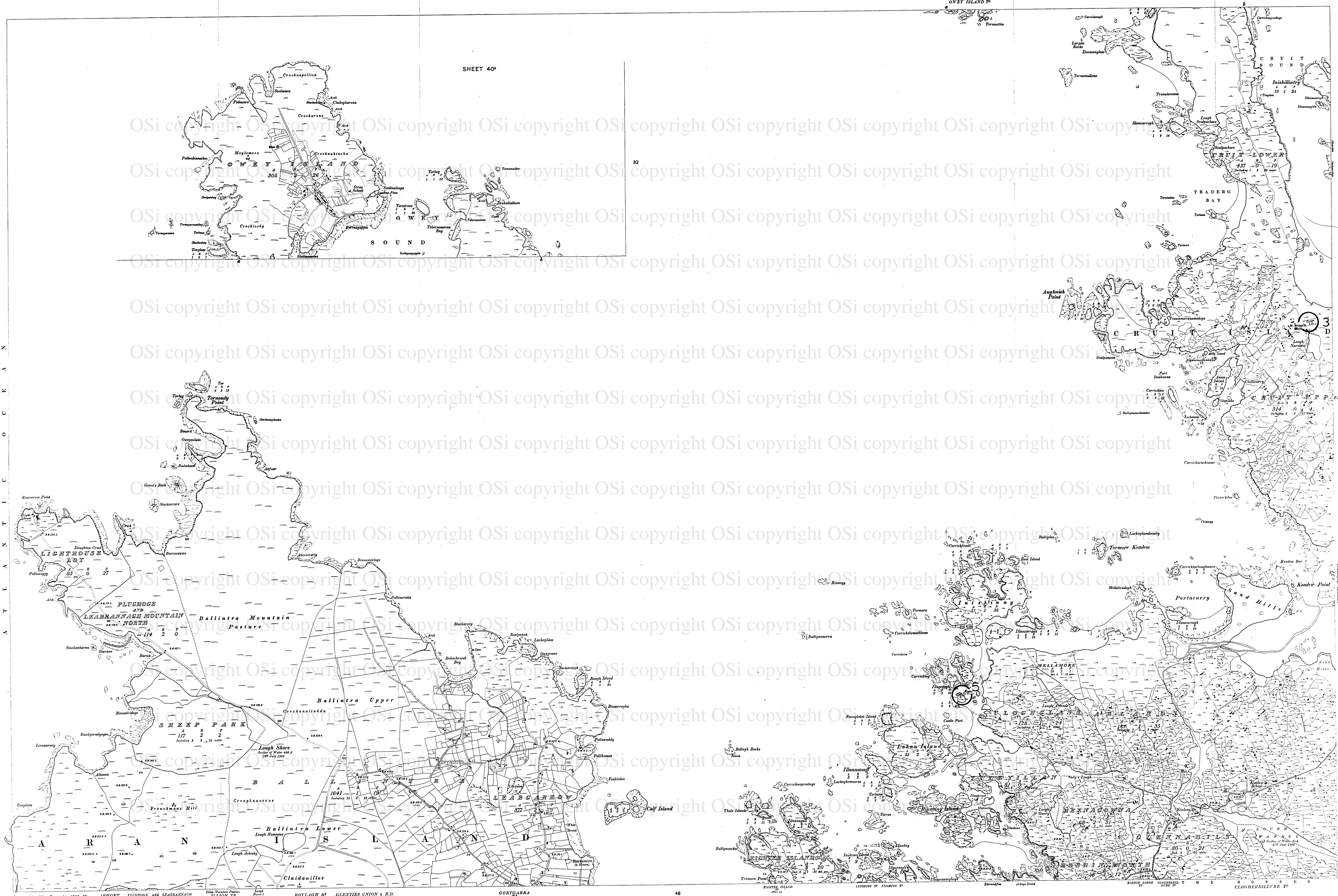
CHARACTERISTICS AND SYMBOLS		
County	Townland	Trigonometrical Station
Barony	Municipal Ward	Antiquarian (Site of)
Parish	Contour	For other information see Characteristic Sheet

The Representation on this Map of a Road, Track, or Footpath is no evidence of the existence of a right of way.

O.P.W. ARCHAEOLOGICAL SURVEY OF IRELAND	Sites & Monuments Record — Archaeological Constraint Map	Date/Edition of map: 1904
	The areas outlined on this map are designed to give the approximate location of archaeological sites and monuments. They are not to be taken as indicating their precise extent or boundaries on the ground.	Date of SMR detail: September 1995



SHEET 39A




Surveyed in 1834 Revised in 1900-05
 APPOINTED TO SURVEY AND LEASBRANNACH MOUNTAIN SOUTH TO
 Ballintra Mountain Pasture
 SHEEP PARK
 Lough Shore
 Ballintra Upper
 Ballintra Lower
 Cluidaniller
 BOYLACH BY GLENTIES UNION & R.D.
 GORTGARRA

CHARACTERISTICS AND SYMBOLS

County	Ward (when not coincident with other boundaries)	Antiquities (See 47H)
Barony	County Borough, Borough, Urban	Trigonometrical Station
Parish (in Co. Ros. Bars. & U.D. only)	District & Town	Electricity Transmission Lines
Townland	When not coincident with other boundaries	Contours

O.P.W. ARCHAEOLOGICAL SURVEY OF IRELAND	Sites & Monuments Record — Archaeological Constraint Map	Date/Edition of map: 1903
	The areas outlined on this map are designed to give the approximate location of archaeological sites and monuments. They are not to be taken as indicating their precise extent or boundaries on the ground.	Date of SMR detail: September 1995



The representation on this Map of a Road, Track, or Footpath, is not evidence of the existence of a right of way.
 For other symbols see Table of Characteristics: 1:10,560 scale.
 NOTE - UNAUTHORISED REPRODUCTION INFRINGES STATE COPYRIGHT



CHARACTERISTICS AND SYMBOLS

County	Trigonometrical Station
Townland	Antiquities (Site of)
Municipal Ward	For other information see Characteristic Sheet.	
Parish		

The representation on this map of a Road, Track, or Footpath, is an evidence of the existence of a right of way.

O.P.W. ARCHAEOLOGICAL SURVEY OF IRELAND

Sites & Monuments Record - Archaeological Constraint Map

The areas outlined on this map are designed to give the approximate location of archaeological sites and monuments. They are not to be taken as indicating their precise extent or boundaries on the ground.

Date/Edition of map: 1906
Date of SMR detail: September 1995




Surveyed in 1835.
Revised in 1906.

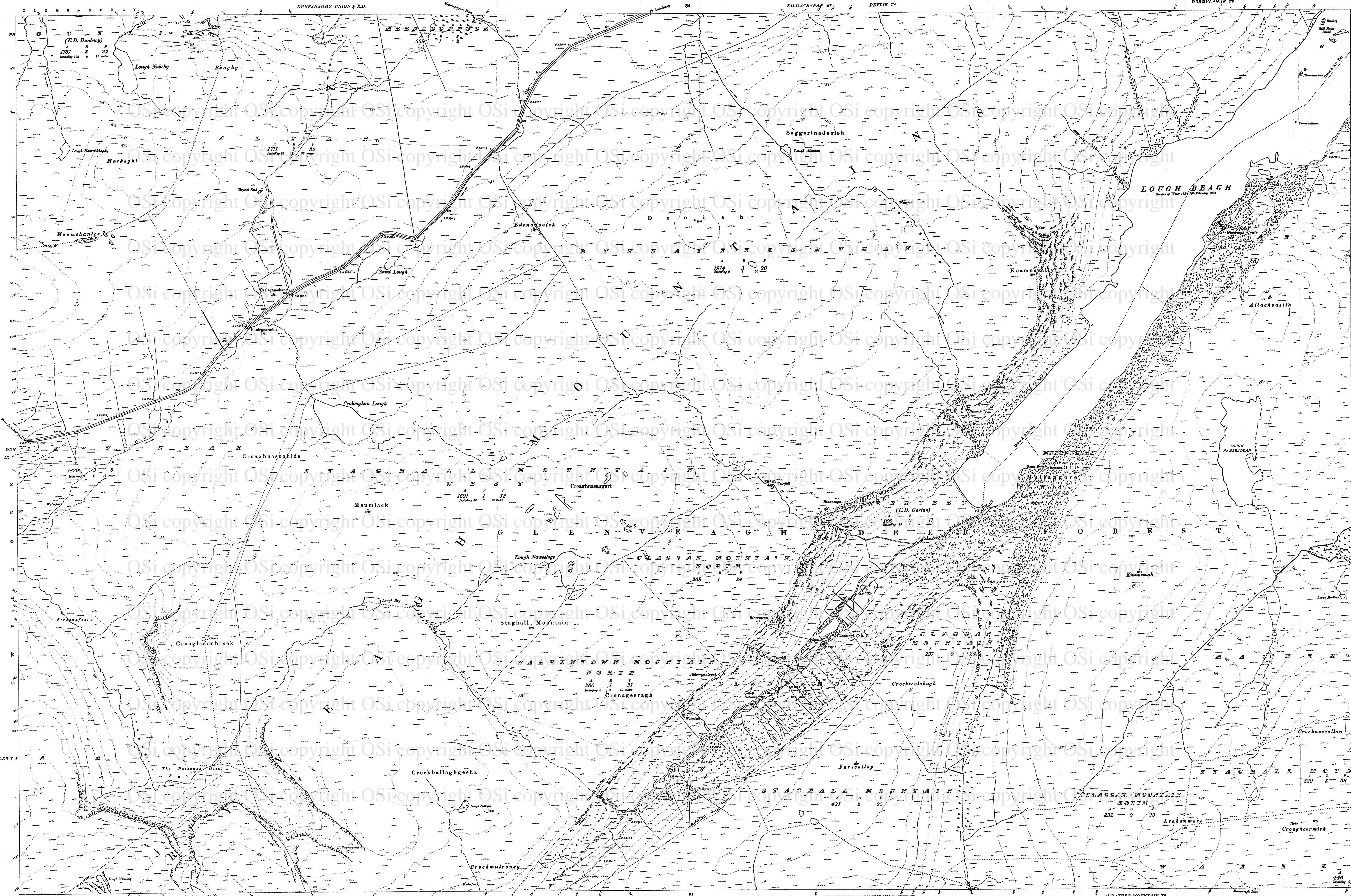


Surveyed in 1834-5 Revised in 1902

CHARACTERISTICS AND SYMBOLS	
County	Trigonometrical Station
Road	Municipal Ward
Path	Contour
The Representation on this Map of a Road, Track, or Footpath, is no evidence of the existence of a right of way.	

O.P.W. ARCHAEOLOGICAL SURVEY OF IRELAND	Sites & Monuments Record — Archaeological Constraint Map	Date/Edition of map: 1906
	The areas outlined on this map are designed to give the approximate location of archaeological sites and monuments. They are not to be taken as indicating their precise extent or boundaries on the ground.	Date of SMR detail: September 1995



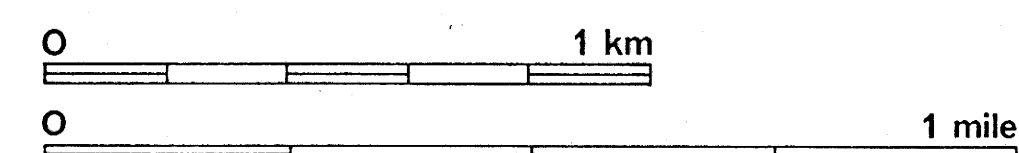


Surveyed in 1834-5. Revised in 1902

CHARACTERISTICS AND SYMBOLS		
Camp	Triangulation Station	Antiquities (Site of)
Barony	Municipal Wards	For other information see Characteristic Sheet
Parish	Contours	

The Representation on this Map of a Road, Track, or Footpath is no evidence of the existence of a right of way.

<p>O.P.W. ARCHAEOLOGICAL SURVEY OF IRELAND</p>	<p>Sites & Monuments Record — Archaeological Constraint Map</p> <p>The areas outlined on this map are designed to give the approximate location of archaeological sites and monuments. They are not to be taken as indicating their precise extent or boundaries on the ground.</p>	<p>Date/Edition of map: 1905</p> <p>Date of SMR detail: September 1995</p>
------------------------------------------------------------	------------------------------------------------------------------------------------------------------------------------------------------------------------------------------------------------------------------------------------------------------------------------------------------------	------------------------------------------------------------------------------------





Surveyed in 1834-5. Revised in 1903.

CHARACTERISTICS AND SYMBOLS		
County	Baronies	Municipal Wards
Parish	Contour	Trigonometrical Station
		Substation (Site of)
		For other information see Characteristic Sheet

The Representation on this Map of a Road, Track, or Footpath, is no evidence of the existence of a right of way.

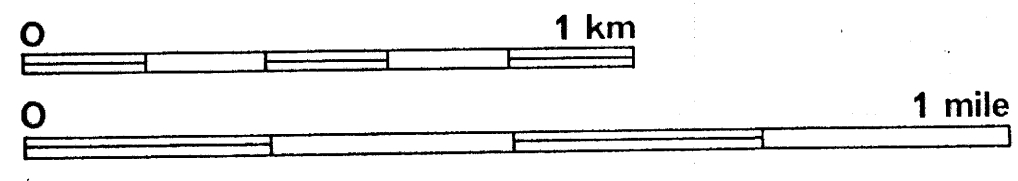
O.P.W.
ARCHAEOLOGICAL
SURVEY
OF IRELAND

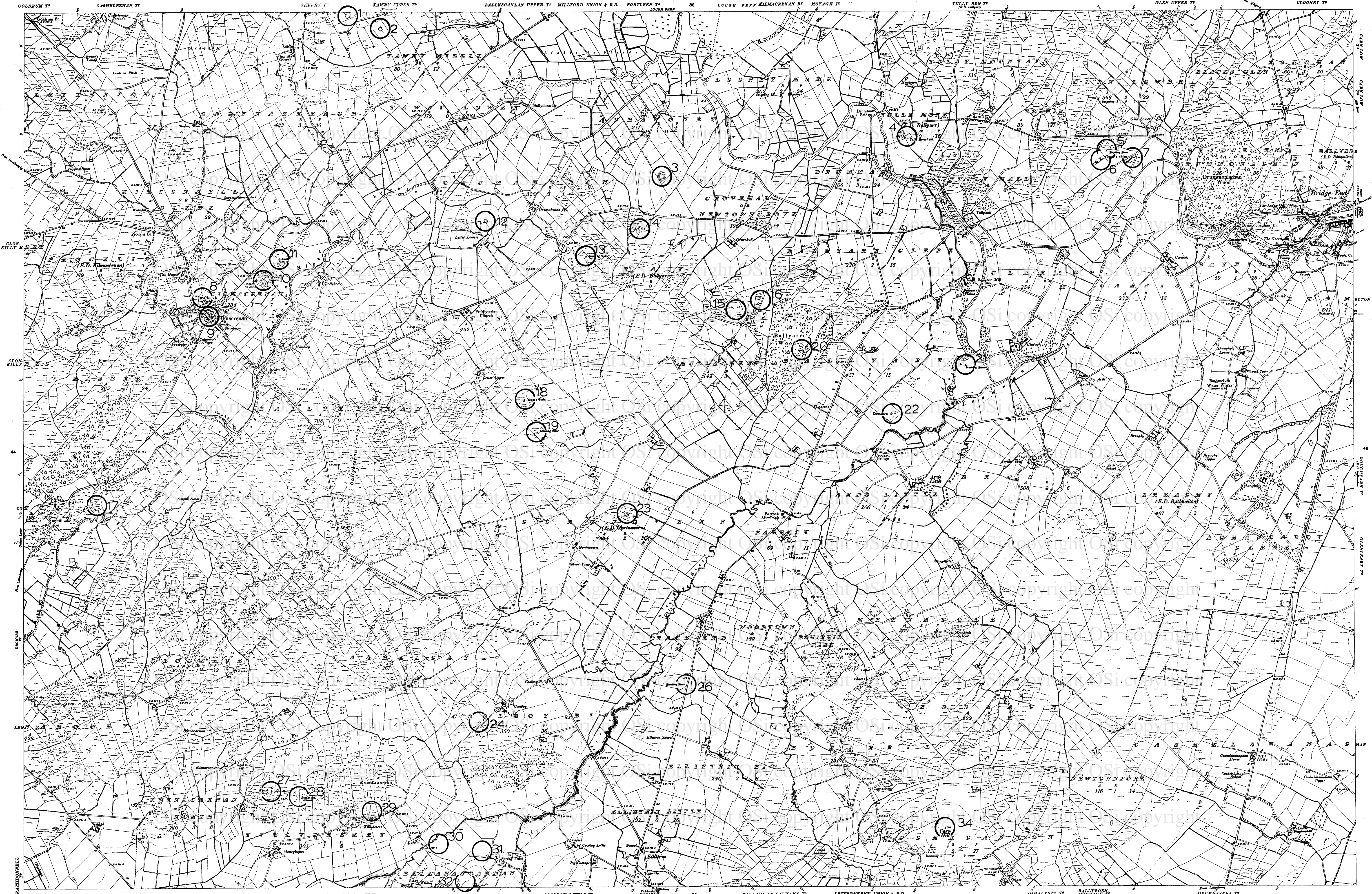
Sites & Monuments Record — Archaeological Constraint Map

The areas outlined on this map are designed to give the approximate location of archaeological sites and monuments. They are not to be taken as indicating their precise extent or boundaries on the ground.

Date/Edition of map:
1905

Date of SMR detail:
September 1995





Surveyed in 1864. Revised in 1905.

CHARACTERISTICS AND SYMBOLS		
	Group	Trigonometrical Station
	Township	Municipal Site
	Parish	Contours
		For other information see Characteristic Sheet.

The Representation on this Map of a Road, Track or Footpath is no evidence of the existence of a right of way.

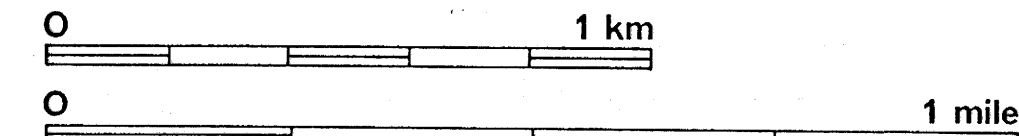
O.P.W. ARCHAEOLOGICAL SURVEY OF IRELAND

Sites & Monuments Record — Archaeological Constraint Map

The areas outlined on this map are designed to give the approximate location of archaeological sites and monuments. They are not to be taken as indicating their precise extent or boundaries on the ground.

Date/Edition of map: 1905

Date of SMR detail: September 1995



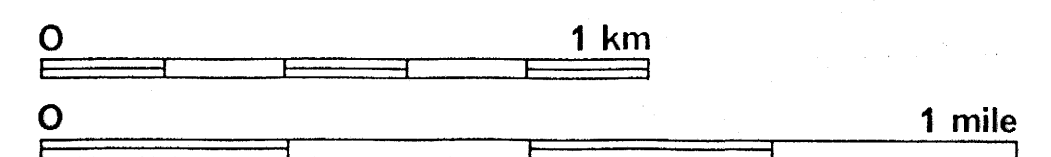


Surveyed in 1834-5. Revised in 1903.

CHARACTERISTICS AND SYMBOLS	
County	Topland
Barony	Municipal Ward
Parish	Contour
	Diagonal Station
	Abutment (Site of)
	For other information see Characteristic Sheet

The representation in this Map of a Road, Track, or Footpath is no evidence of the existence of a right of way.

O.P.W. ARCHAEOLOGICAL SURVEY OF IRELAND	Sites & Monuments Record — Archaeological Constraint Map	Date/Edition of map: 1905
	The areas outlined on this map are designed to give the approximate location of archaeological sites and monuments. They are not to be taken as indicating their precise extent or boundaries on the ground.	Date of SMR detail: September 1995



THE FORWARD DEMESNE



Surveyed in 1833 Revised in 1903

CHARACTERISTICS AND SYMBOLS		Trigonometrical Station	
Ground	Antiquities Site of	A
Roads	— — — — —	For other information see Characteristic Sheet	
Parish		
		The Representation on this Map of a Road, Track or Footpath is no evidence of the existence of a right of way.	

O.P.W.
ARCHAEOLOGICAL
SURVEY
OF IRELAND

Sites & Monuments Record — Archaeological Constraint Map

The areas outlined on this map are designed to give the approximate location of archaeological sites and monuments. They are not to be taken as indicating their precise extent or boundaries on the ground.

Date/Edition of map:

1905

Date of SMR detail:

September 1995

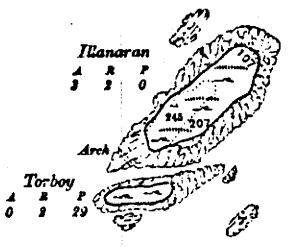
0 1 km

0 1 mile



DONEGAL

SHEET 48



A T L A N T I C O C E A N 56

M A G H E R Y B A Y 57
MAGHERY GLEBE T^W GLENTIES UNION & R.D. ROSHIN SOUTH T^W BOYLAGEH BT SALT PANS T^W 58

Surveyed in 1828. Revised in 1904.

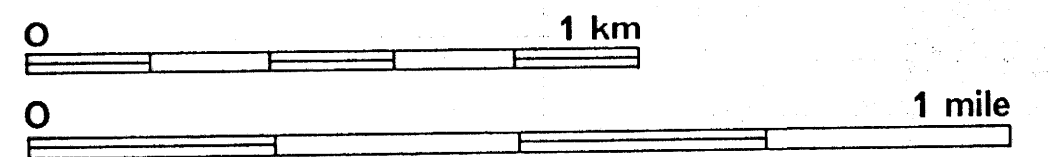
CHARACTERISTICS AND SYMBOLS		
County	Townland	Trigonometrical Station
Barony	Municipal Ward	Antiquities (Site of)
Parish	Concomer	For other information see Characteristics Sheet.

O.P.W.
ARCHAEOLOGICAL
SURVEY
OF IRELAND

Sites & Monuments Record — Archaeological Constraint Map

The areas outlined on this map are designed to give the approximate location of archaeological sites and monuments. They are not to be taken as indicating their precise extent or boundaries on the ground.

Date/Edition of map:
1903
Date of SMR detail:
September 1995



The representation on this map of a Road, Track, or Footpath, is no evidence of the existence of a right of way.



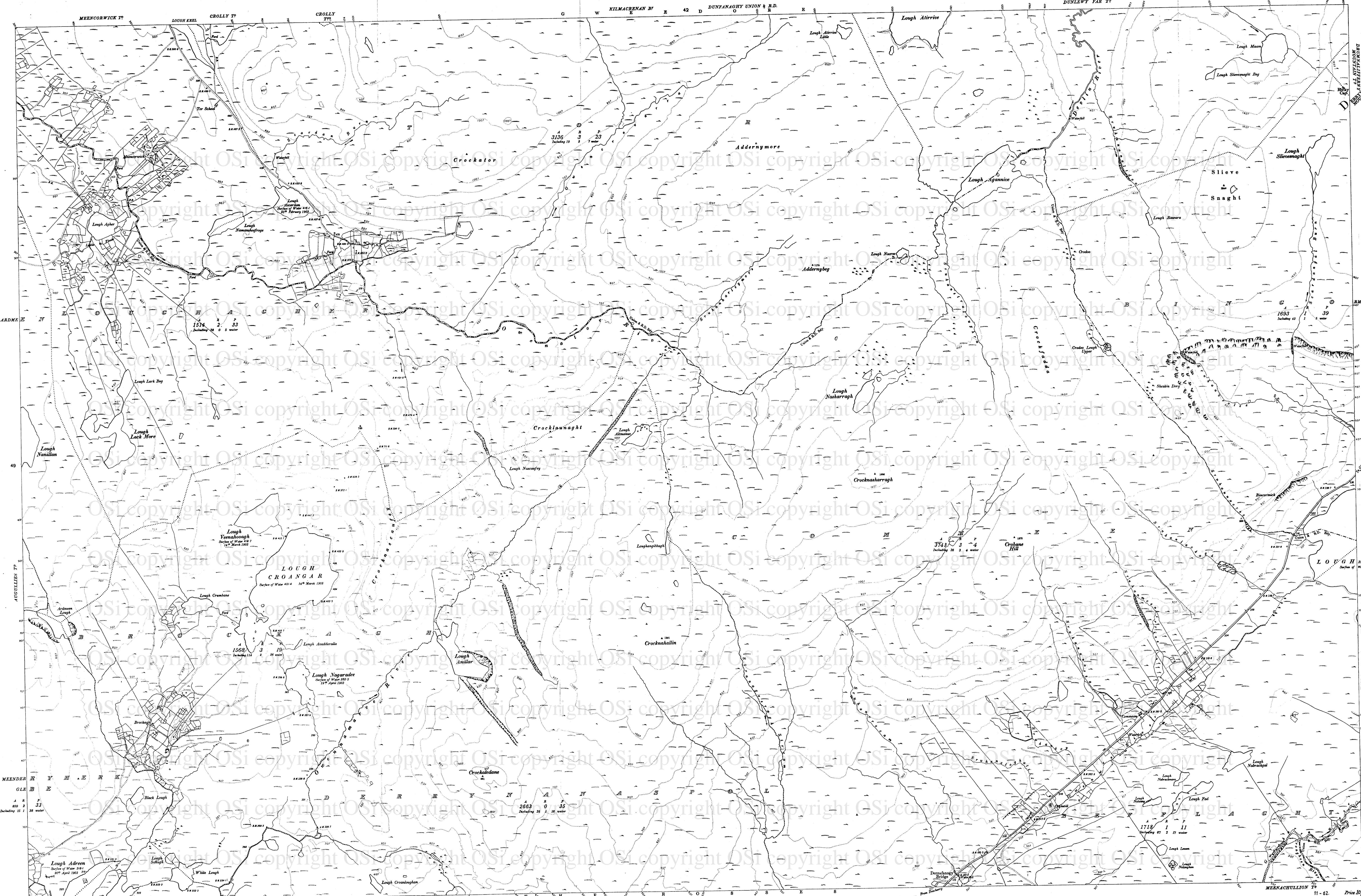
Surveyed in 1835. Revised in 1903-4.

URBAN VERBES AND SYMBOLS

County	Townland	Triangulation Station
Barony	Municipal Ward	Antiquities (Site of)
Rural	Contours	For other information see Characteristics Sheet

The Representation on this Map of a Road, Track, or Footpath, is no evidence of the existence of a right of way.

<p>O.P.W. ARCHAEOLOGICAL SURVEY OF IRELAND</p>	<p>Sites & Monuments Record—Archaeological Constraint Map</p> <p>The areas outlined on this map are designed to give the approximate location of archaeological sites and monuments. They are not to be taken as indicating their precise extent or boundaries on the ground.</p>	<p>Date/Edition of map: 1907</p> <p>Date of SMR detail: September 1995</p>
	<p>Scale: 1 km / 1 mile</p>	



Surveyed in 1855. Revised in 1903.

CHARACTERISTICS AND SYMBOLS	
County	Triangulation Station
Barony	Archaeological Site of
Parish	For other information see Characteristic Sheet
Municipal Ward	
Contour	

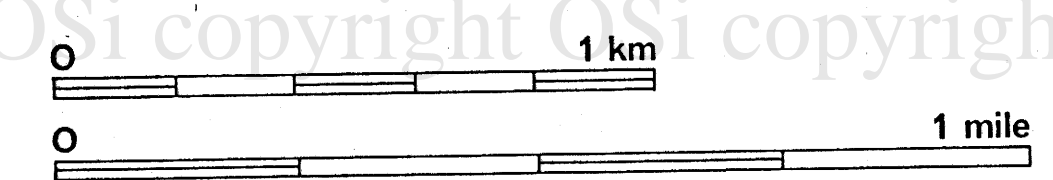
The Representation on this Map of a Road, Track, or Footpath, is no Evidence of the Existence of a Right of Way.

O.P.W. ARCHAEOLOGICAL SURVEY OF IRELAND

Sites & Monuments Record — Archaeological Constraint Map

The areas outlined on this map are designed to give the approximate location of archaeological sites and monuments. They are not to be taken as indicating their precise extent or boundaries on the ground.

Date/Edition of map: 1906
 Date of SMR detail: September 1995



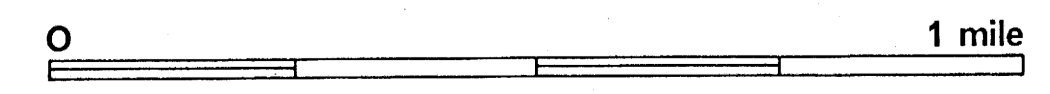



Surveyed in 1835. Revised in 1903-4.

CHARACTERISTICS AND SYMBOLS		
County	Townland	Trigonometrical Station
River	Municipal Ward	Antiquities (Site of)
Parish	Contours	For other information, see Characteristics Sheet
		1880 Including 11 24

The Representation on this Map of a Road, Track, or Footpath, is no evidence of the existence of a right of way.

<p>O.P.W. ARCHAEOLOGICAL SURVEY OF IRELAND</p>	<p>Sites & Monuments Record — Archaeological Constraint Map</p> <p>The areas outlined on this map are designed to give the approximate location of archaeological sites and monuments. They are not to be taken as indicating their precise extent or boundaries on the ground.</p>	<p>Date/Edition of map: 1905</p>
		<p>Date of SMR detail: September 1995</p>





CHARACTERISTICS AND SYMBOLS

County	Ward (when not coincident with other boundaries)	Antiquities (See 41-47)
Barony	County Borough, Borough, Urban	Trigonometrical Station
Parish (in Co. Donegal, see B.U.D. only)	District & Town	Electricity Transmission Lines
Townland	When not coincident with other boundaries	Contour

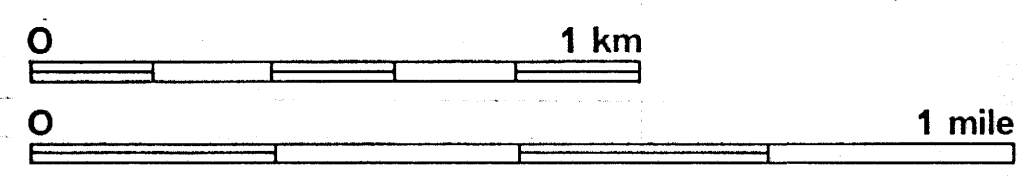
The representation on this Map of a Road, Track, or Footpath, is not evidence of the existence of a right of way. For other symbols see Table of Characteristics: 1:10,560 scale. NOTE - UNAUTHORISED REPRODUCTION INFRINGES STATE COPYRIGHT.

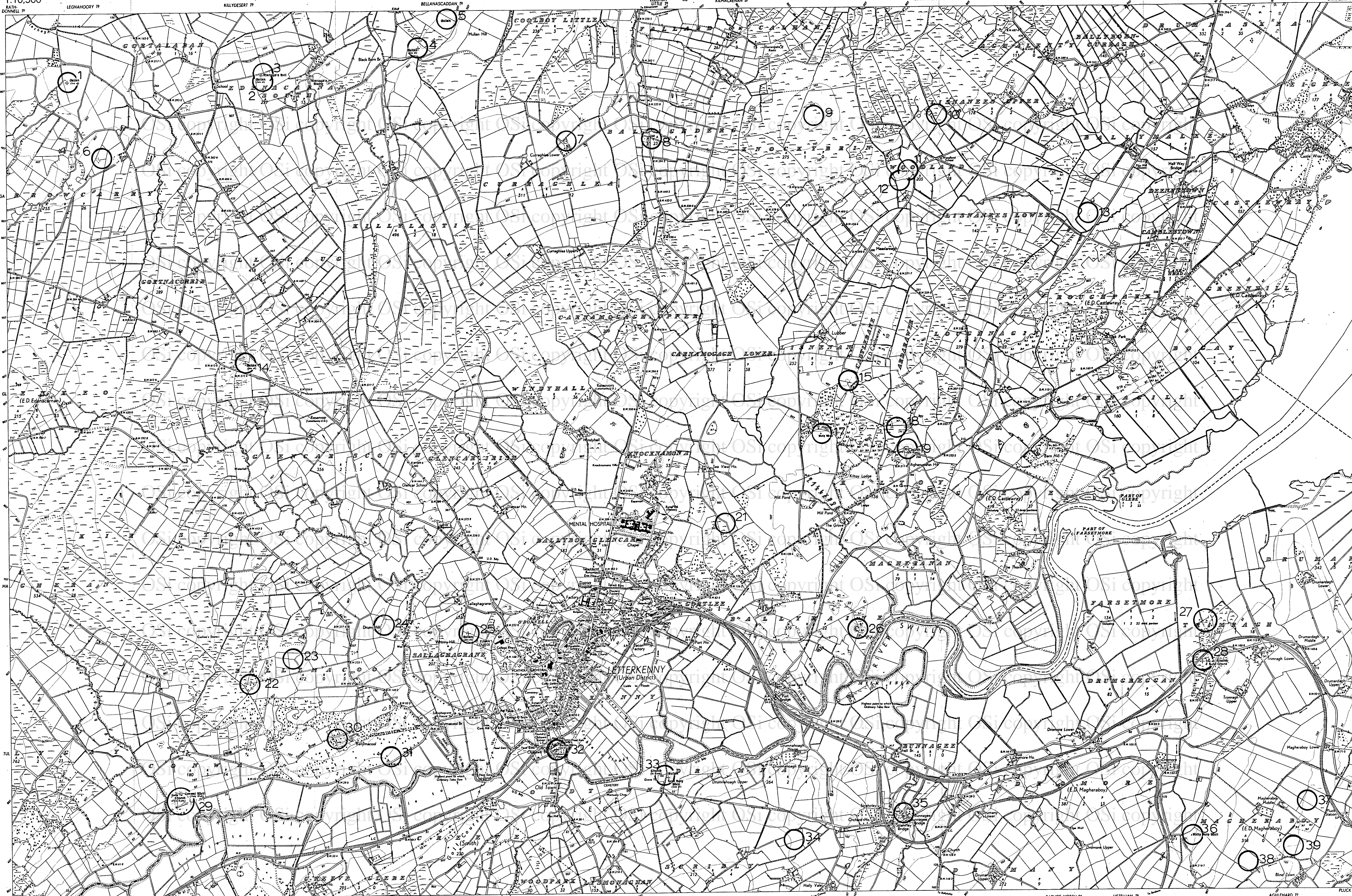
O.P.W. ARCHAEOLOGICAL SURVEY OF IRELAND

Sites & Monuments Record - Archaeological Constraint Map

The areas outlined on this map are designed to give the approximate location of archaeological sites and monuments. They are not to be taken as indicating their precise extent or boundaries on the ground.

Date/Edition of map: 1993
Date of SMR detail: September 1995






BALLYCONNELL T1 RAPHOE NORTH B1
 BALLYBOY T1 RAPHOE SOUTH B1
 ROCKHILL T1
 CARRYGALLY T1 CULLION T1 COAGHAM T1 LURGYBACK T1
 RAPHOE NORTH B1 LUSTILLIAN T1
 AGHLEARD T1 FLUCK T1

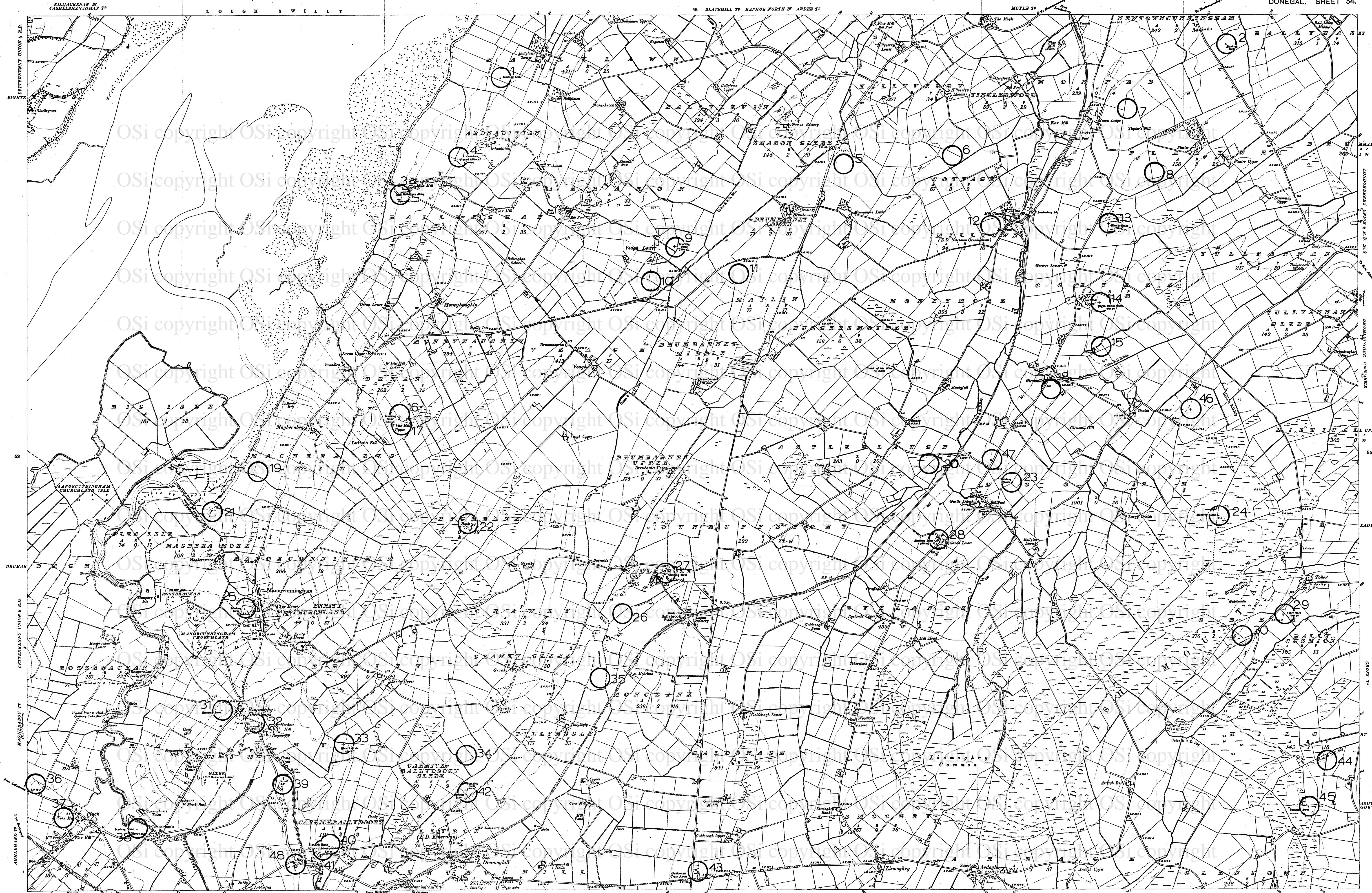
CHARACTERISTICS AND SYMBOLS

County	Ward (when not coincident with other boundaries)	Antiquities (See 4-F)	Foot
Barony	County Borough, Borough, Urban	Trigonometrical Station	▲
Parish (P.C. No., Rev. No. & U.D. No.)	District & Town	Electricity Transmission Line	—●—
Townland	When not coincident with other boundaries	Contours	—

The representation on this Map of a Road, Track, or Footpath, is not evidence of the existence of a right of way.
 For other symbols see Table of Characteristics: 1:10,560 scale.
 NOTE: UNAUTHORISED REPRODUCTION INFRINGES STATE COPYRIGHT.

<p>O.P.W. ARCHAEOLOGICAL SURVEY OF IRELAND</p>	<p>Sites & Monuments Record — Archaeological Constraint Map</p>	<p>Date/Edition of map: 1948-49</p>
	<p>The areas outlined on this map are designed to give the approximate location of archaeological sites and monuments. They are not to be taken as indicating their precise extent or boundaries on the ground.</p>	<p>Date of SMR detail: September 1995</p>
	<p>Donegal Sheet 53.</p>	





Surveyed in 1854-6. Revised in 1903-4.

CHARACTERISTICS AND SYMBOLS

County	Ward (when not coincident with other boundaries)	Antiquities (See 41-5)
Barony (in Co. Done, see 410-411)	County Borough, Borough, Urban	Triangulation Station
Townland	Canals & Tunnels	Electricity Transmission Lines
	When not coincident with other boundaries	Contours

The representation on this Map of a Road Track or Footpath is not evidence of the existence of a right of way. For other symbols see Table of Characteristics, 1:10,560 scale.

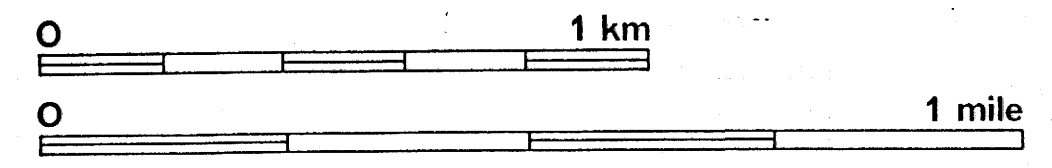
O.P.W. ARCHAEOLOGICAL SURVEY OF IRELAND

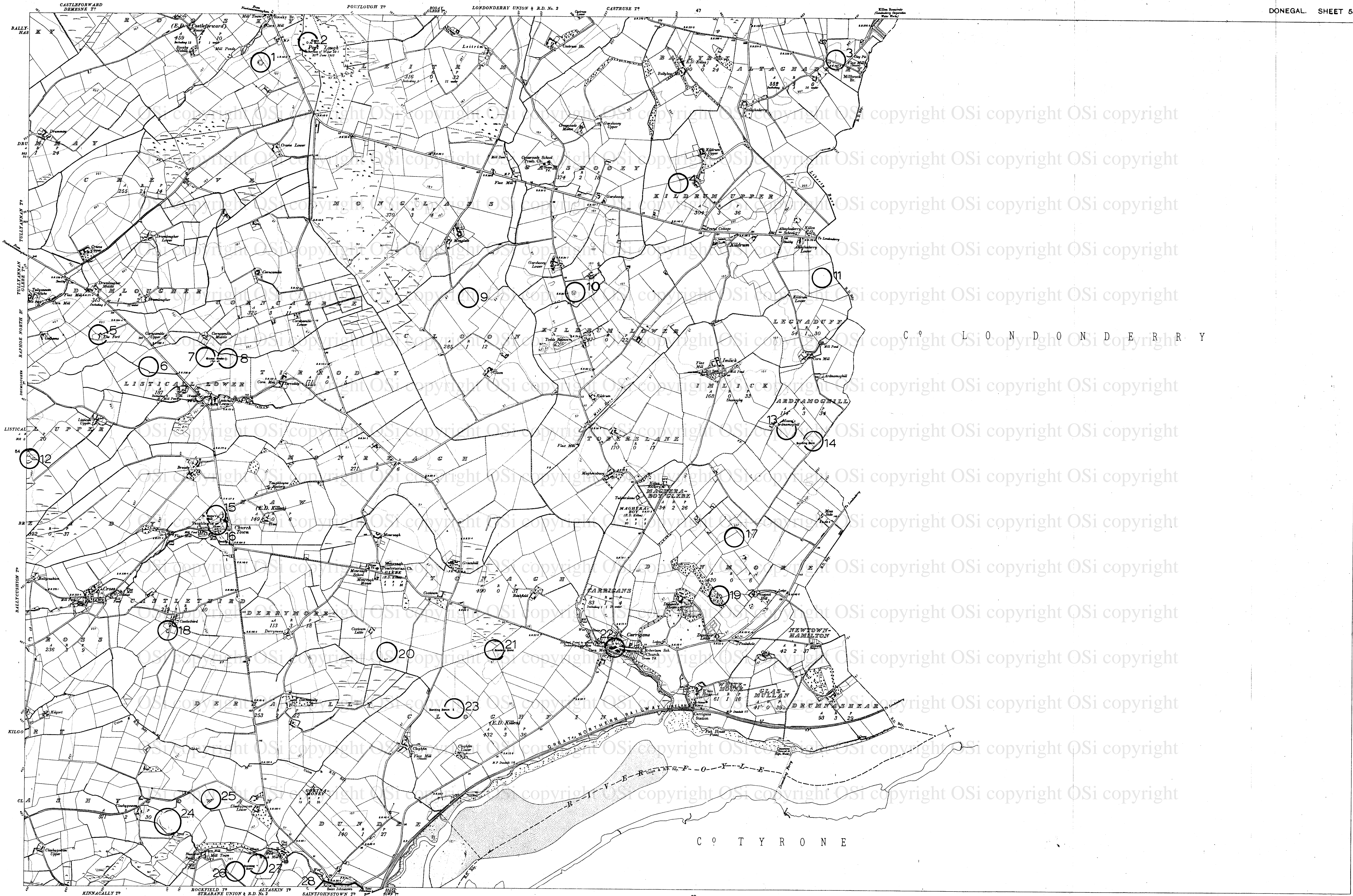
Sites & Monuments Record — Archaeological Constraint Map

The areas outlined on this map are designed to give the approximate location of archaeological sites and monuments. They are not to be taken as indicating their precise extent or boundaries on the ground.

Date/Edition of map: 1905

Date of SMR detail: September 1995



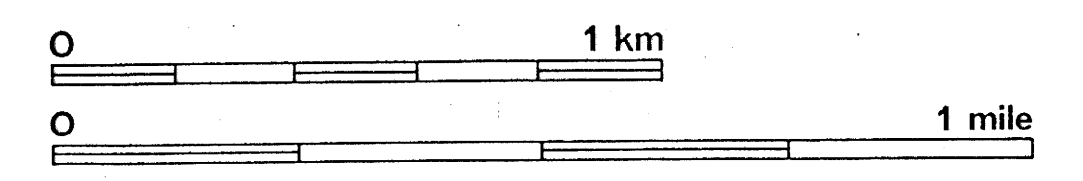


Surveyed in 1855. Revised in 1903.

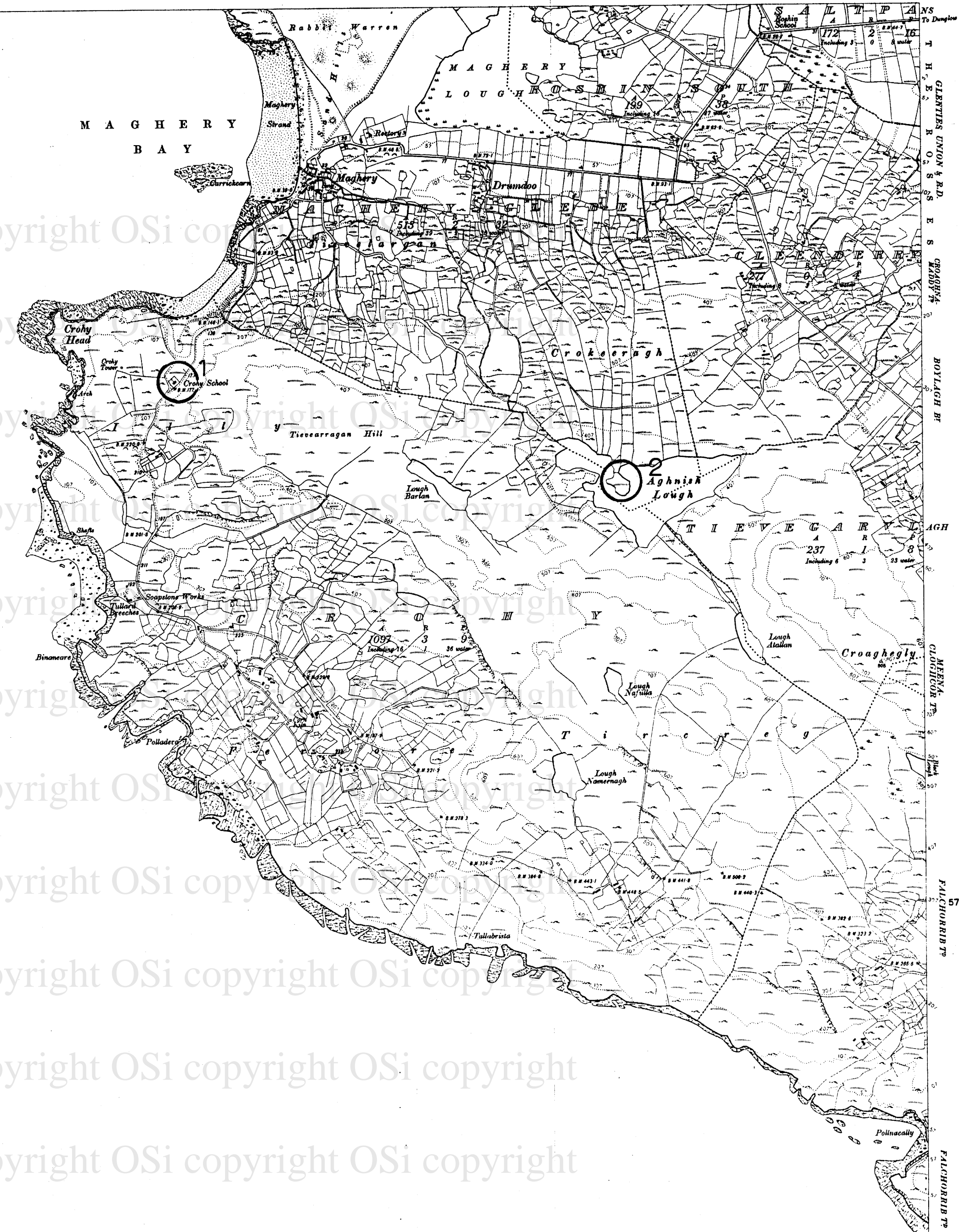
CHARACTERISTICS AND SYMBOLS			
County	Townland	Trigonometrical Station	A
Barony	Municipal Wards	Antiquities (Site of)	+
Parish	Contours	For other information see Characteristic Sheet	

The Representation on this Map of a Road, Track, or Footpath, is no Evidence of the Existence of a Right of Way.

O.P.W. ARCHAEOLOGICAL SURVEY OF IRELAND	Sites & Monuments Record — Archaeological Constraint Map	Date/Edition of map: 1905
	The areas outlined on this map are designed to give the approximate location of archaeological sites and monuments. They are not to be taken as indicating their precise extent or boundaries on the ground.	Date of SMR detail: September 1995



A
T
L
A
N
T
I
C
O
C
E
A
N



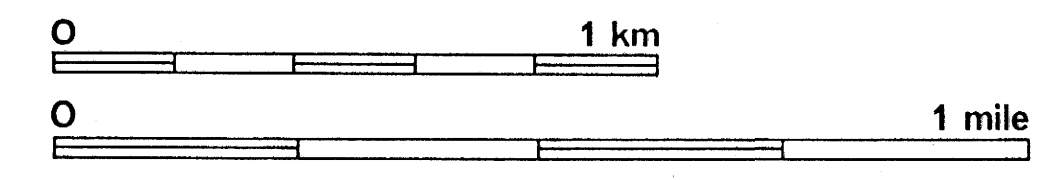
OSi copyright OSi copyright OSi copyright OSi copyright OSi copyright OSi copyright OSi copyright OSi copyright
 OSi copyright OSi copyright OSi copyright OSi copyright OSi copyright OSi copyright OSi copyright OSi copyright
 OSi copyright OSi copyright OSi copyright OSi copyright OSi copyright OSi copyright OSi copyright OSi copyright
 OSi copyright OSi copyright OSi copyright OSi copyright OSi copyright OSi copyright OSi copyright OSi copyright
 OSi copyright OSi copyright OSi copyright OSi copyright OSi copyright OSi copyright OSi copyright OSi copyright
 OSi copyright OSi copyright OSi copyright OSi copyright OSi copyright OSi copyright OSi copyright OSi copyright
 OSi copyright OSi copyright OSi copyright OSi copyright OSi copyright OSi copyright OSi copyright OSi copyright
 OSi copyright OSi copyright OSi copyright OSi copyright OSi copyright OSi copyright OSi copyright OSi copyright
 OSi copyright OSi copyright OSi copyright OSi copyright OSi copyright OSi copyright OSi copyright OSi copyright
 OSi copyright OSi copyright OSi copyright OSi copyright OSi copyright OSi copyright OSi copyright OSi copyright
 OSi copyright OSi copyright OSi copyright OSi copyright OSi copyright OSi copyright OSi copyright OSi copyright
 OSi copyright OSi copyright OSi copyright OSi copyright OSi copyright OSi copyright OSi copyright OSi copyright
 OSi copyright OSi copyright OSi copyright OSi copyright OSi copyright OSi copyright OSi copyright OSi copyright
 OSi copyright OSi copyright OSi copyright OSi copyright OSi copyright OSi copyright OSi copyright OSi copyright
 OSi copyright OSi copyright OSi copyright OSi copyright OSi copyright OSi copyright OSi copyright OSi copyright
 OSi copyright OSi copyright OSi copyright OSi copyright OSi copyright OSi copyright OSi copyright OSi copyright
 OSi copyright OSi copyright OSi copyright OSi copyright OSi copyright OSi copyright OSi copyright OSi copyright
 OSi copyright OSi copyright OSi copyright OSi copyright OSi copyright OSi copyright OSi copyright OSi copyright

Surveyed in 1835. Revised in 1903-4.

CHARACTERISTICS AND SYMBOLS		
County	Townland	Trigonometrical Station
Borough	Municipal Ward	Antiquities (Site of)
Rural	Contour	First

The Representation on this Map of a Road, Track, or Footpath, is no evidence of the existence of a right of way.

O.P.W. ARCHAEOLOGICAL SURVEY OF IRELAND	Sites & Monuments Record — Archaeological Constraint Map	Date/Edition of map: 1907
	The areas outlined on this map are designed to give the approximate location of archaeological sites and monuments. They are not to be taken as indicating their precise extent or boundaries on the ground.	Date of SMR detail: September 1995





Surveyed in 1835. Revised in 1904.

CHARACTERISTICS AND SYMBOLS		
County	Townland	Trigonometrical Station
Barony	Municipal Ward	Antiquity (Site of)
Parish	Contours	For other information see Characteristics Sheet

The Representation on this Map of a Road, Track, or Footpath is no evidence of a right of way.

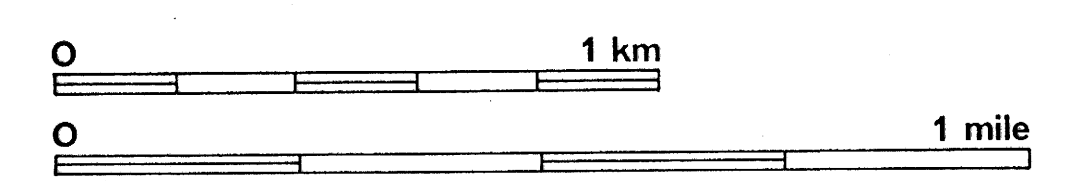
O.P.W. ARCHAEOLOGICAL SURVEY OF IRELAND

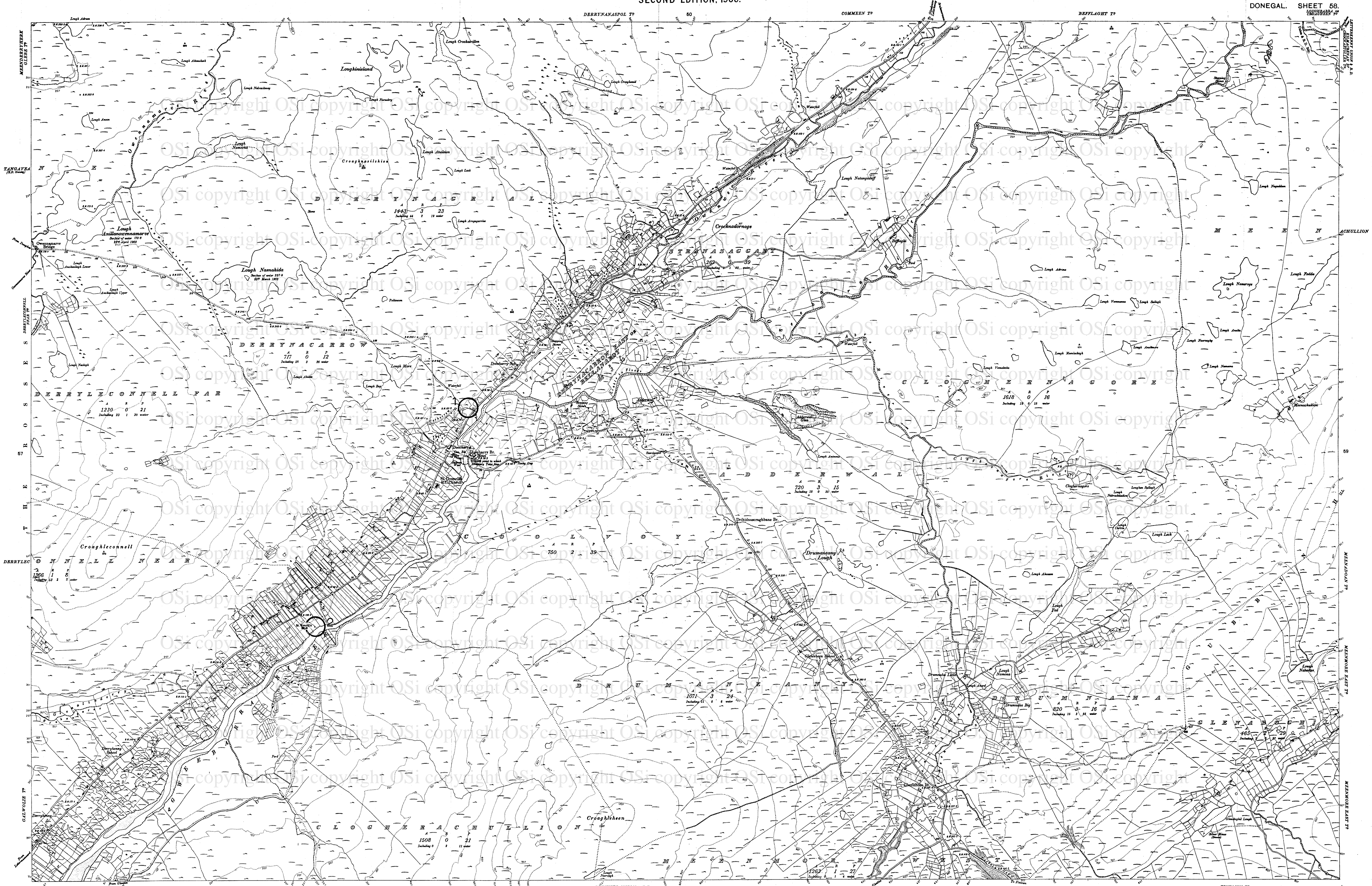
Sites & Monuments Record — Archaeological Constraint Map

The areas outlined on this map are designed to give the approximate location of archaeological sites and monuments. They are not to be taken as indicating their precise extent or boundaries on the ground.

Date/Edition of map: 1907

Date of SMR detail: September 1995





Surveyed in 1835 Revised in 1903.

CHARACTERISTICS AND SYMBOLS		
Group	Townland	Digonometrical Station
Barony	Municipal Ward	Abolished Site
Parish	Contour	For other information see Characteristic Sheet

The Representation on this Map of a Road, Track, or Footpath, is no evidence of the existence of a right of way.


O.P.W. ARCHAEOLOGICAL SURVEY OF IRELAND

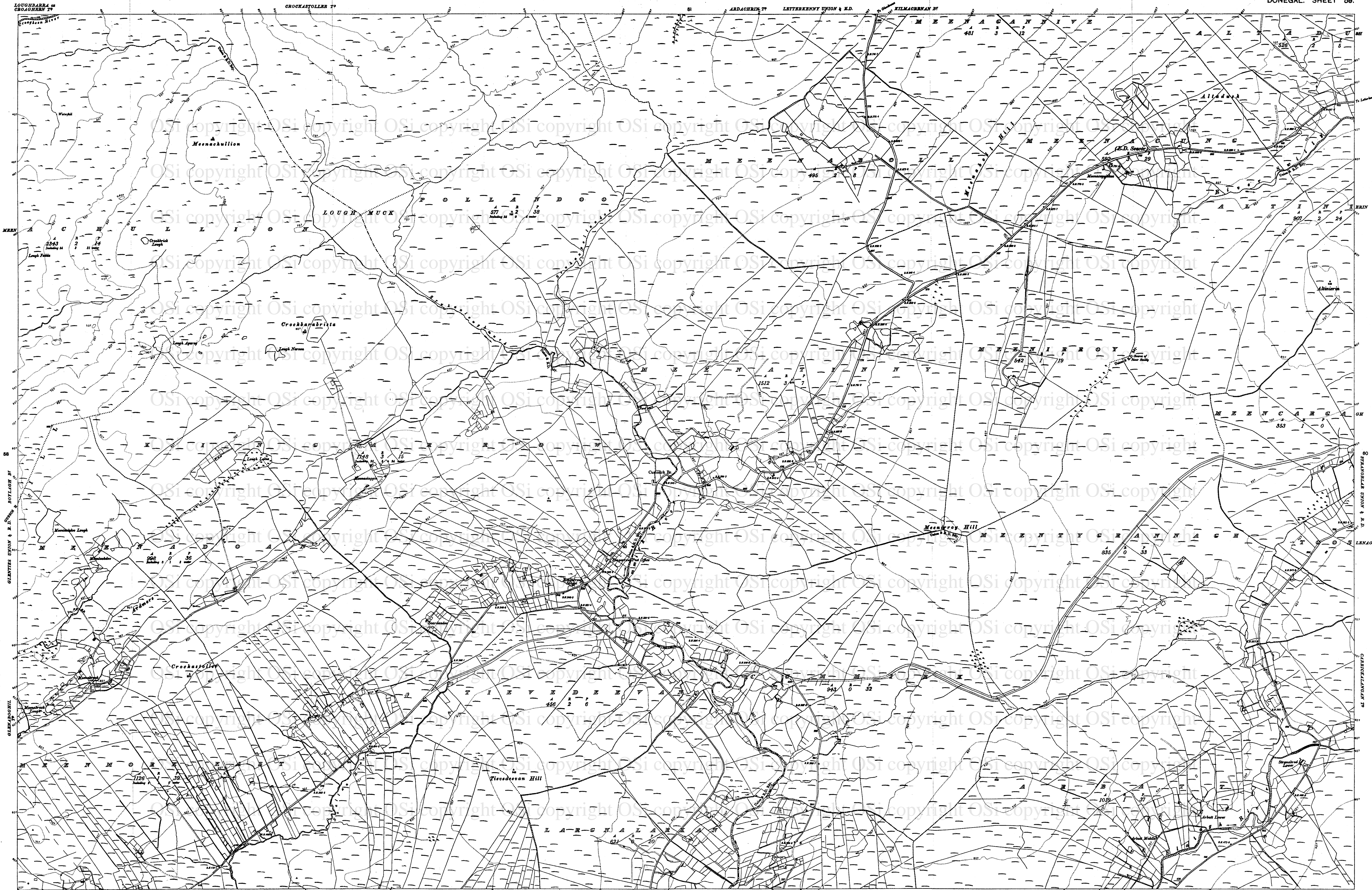
Sites & Monuments Record — Archaeological Constraint Map

The areas outlined on this map are designed to give the approximate location of archaeological sites and monuments. They are not to be taken as indicating their precise extent or boundaries on the ground.

Date/Edition of map: 1906

Date of SMR detail: September 1995



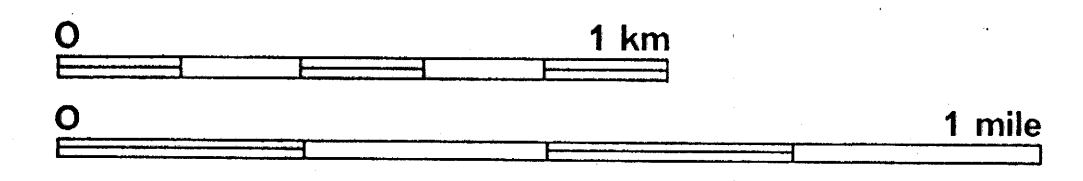


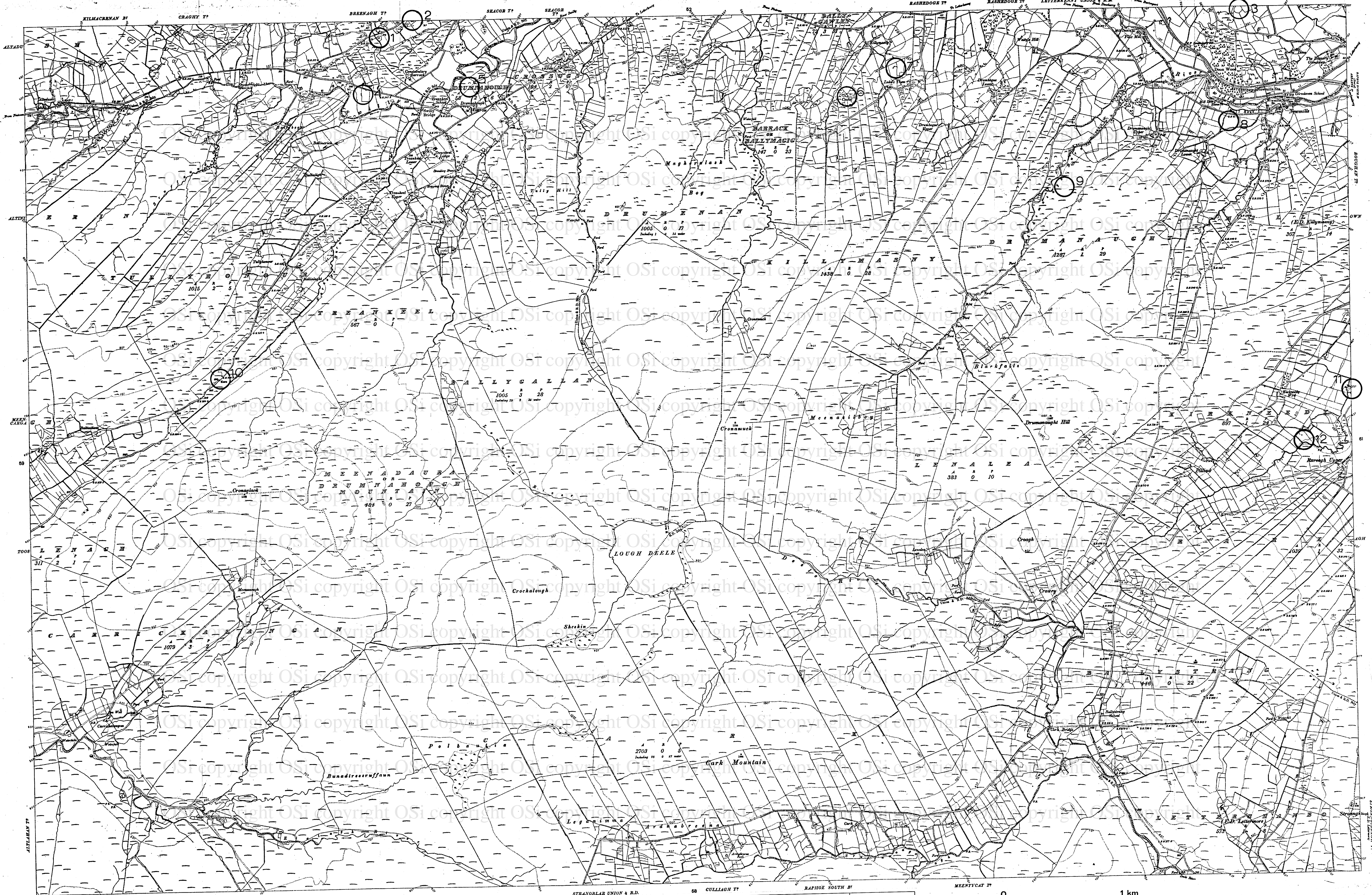
Surveyed in 1835. Revised in 1904.

CHARACTERISTICS AND SYMBOLS	
County	Trigonometrical Station
Barony	Antiquities (Site of)
Parish	Contours
	For other information see Characteristics Sheet

The Representation on this Map of a Road, Track, or Footpath is no evidence of the existence of a right of way.

<p>O.P.W. ARCHAEOLOGICAL SURVEY OF IRELAND</p>	<p>Sites & Monuments Record — Archaeological Constraint Map</p>	<p>Date/Edition of map: 1906</p>
	<p>The areas outlined on this map are designed to give the approximate location of archaeological sites and monuments. They are not to be taken as indicating their precise extent or boundaries on the ground.</p>	<p>Date of SMR detail: September 1995</p>





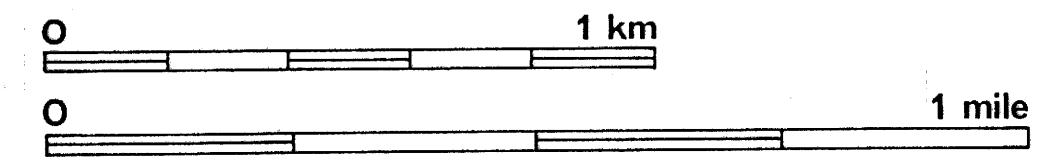
Surveyed in 1855-6. Revised in 1904.
Reprinted in 1937.

CHARACTERISTICS AND SYMBOLS		
Contour	Townland	Trigonometrical Station
Barrow	Municipal Wards	Antiquarian Site of Interest
River	Contours	For other information see Characteristics Sheet

The Representation on this Map of a Road, Track, or Footpath is no evidence of the existence of a right of way.

O.P.W. ARCHAEOLOGICAL SURVEY OF IRELAND
Sites & Monuments Record — Archaeological Constraint Map
 The areas outlined on this map are designed to give the approximate location of archaeological sites and monuments. They are not to be taken as indicating their precise extent or boundaries on the ground.

Date/Edition of map:
1906
Date of SMR detail:
September 1993



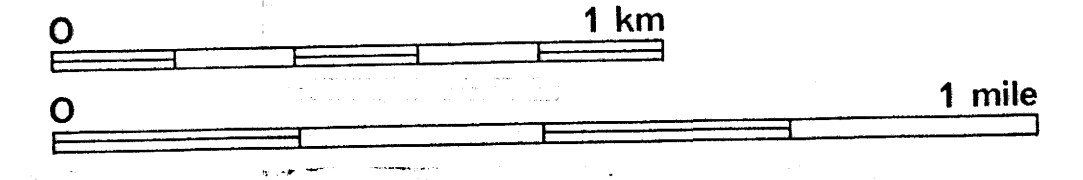


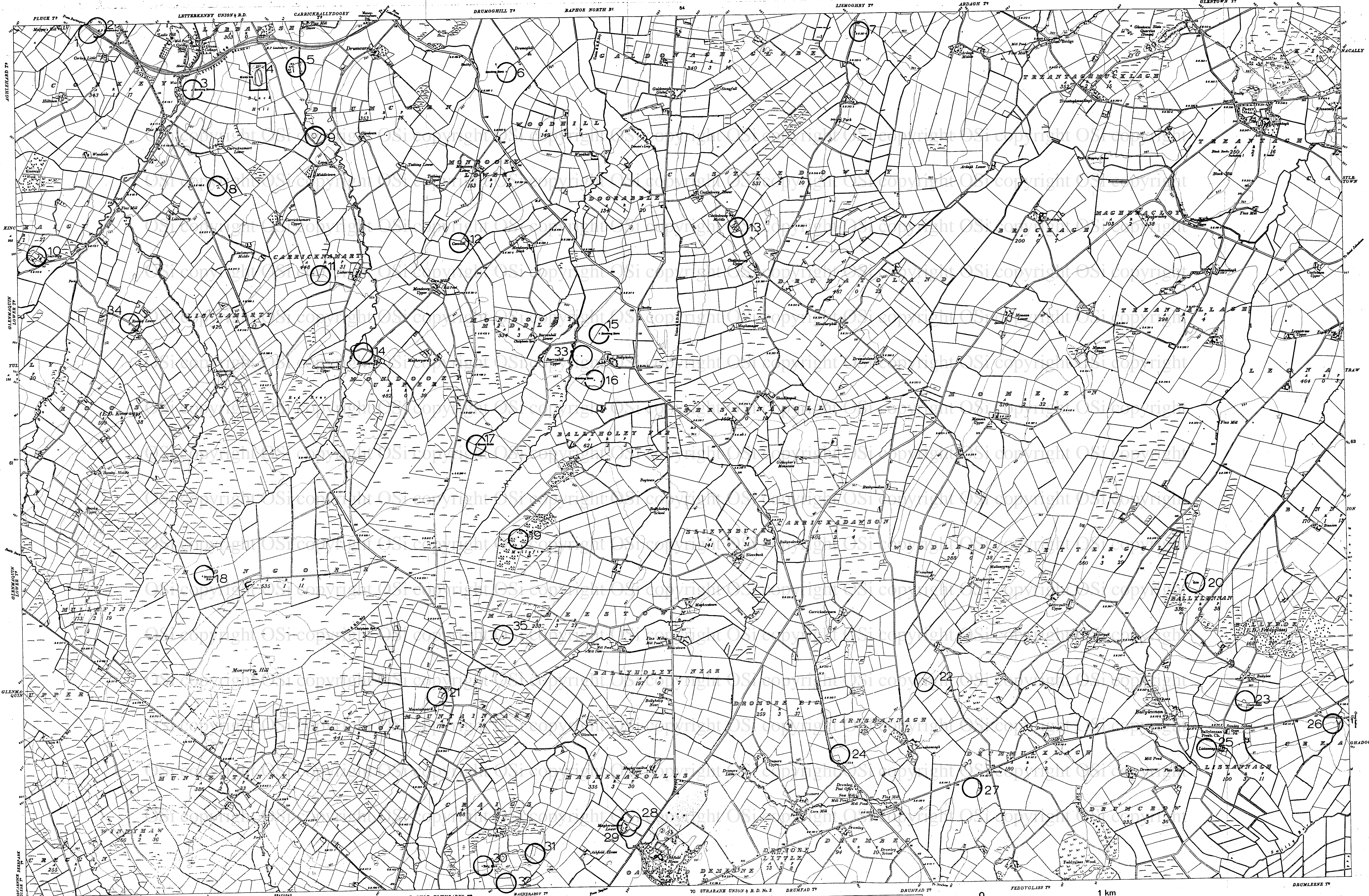
Surveyed in 1835. Revised in 1904.

CHARACTERISTICS AND SYMBOLS		
	Group	
	Boundary	
	Parish	
	Contour	
	Triangulation Station	
	Antiquarian Site	
	Footpath	

The Representation on this Map of a Road, Track, or Footpath, is no evidence of the existence of a right of way.

<p>O.P.W. ARCHAEOLOGICAL SURVEY OF IRELAND</p>	<p>Sites & Monuments Record — Archaeological Constraint Map</p> <p>The areas outlined on this map are designed to give the approximate location of archaeological sites and monuments. They are not to be taken as indicating their precise extent or boundaries on the ground.</p>	<p>Date/Edition of map: 1906</p> <p>Date of SMR detail: September 1995</p>
------------------------------------------------------------	-----------------------------------------------------------------------------------------------------------------------------------------------------------------------------------------------------------------------------------------------------------------------------------------	------------------------------------------------------------------------------------





Surveyed in 1835. Revised in 1903-4.

CHARACTERISTICS AND SYMBOLS		
	County	
	Township	
	Municipal Ward	
	Parish	
	Contours	20
	Triangulation Station	
	Antiquarian Site	
For other information see Characteristic Sheet		

The Representation on this Map of a Road, Track, or Footpath, is no evidence of the existence of a right of way

O.P.W. ARCHAEOLOGICAL SURVEY OF IRELAND

Sites & Monuments Record — Archaeological Constraint Map

The areas outlined on this map are designed to give the approximate location of archaeological sites and monuments. They are not to be taken as indicating their precise extent or boundaries on the ground.

Date/Edition of map:

1906

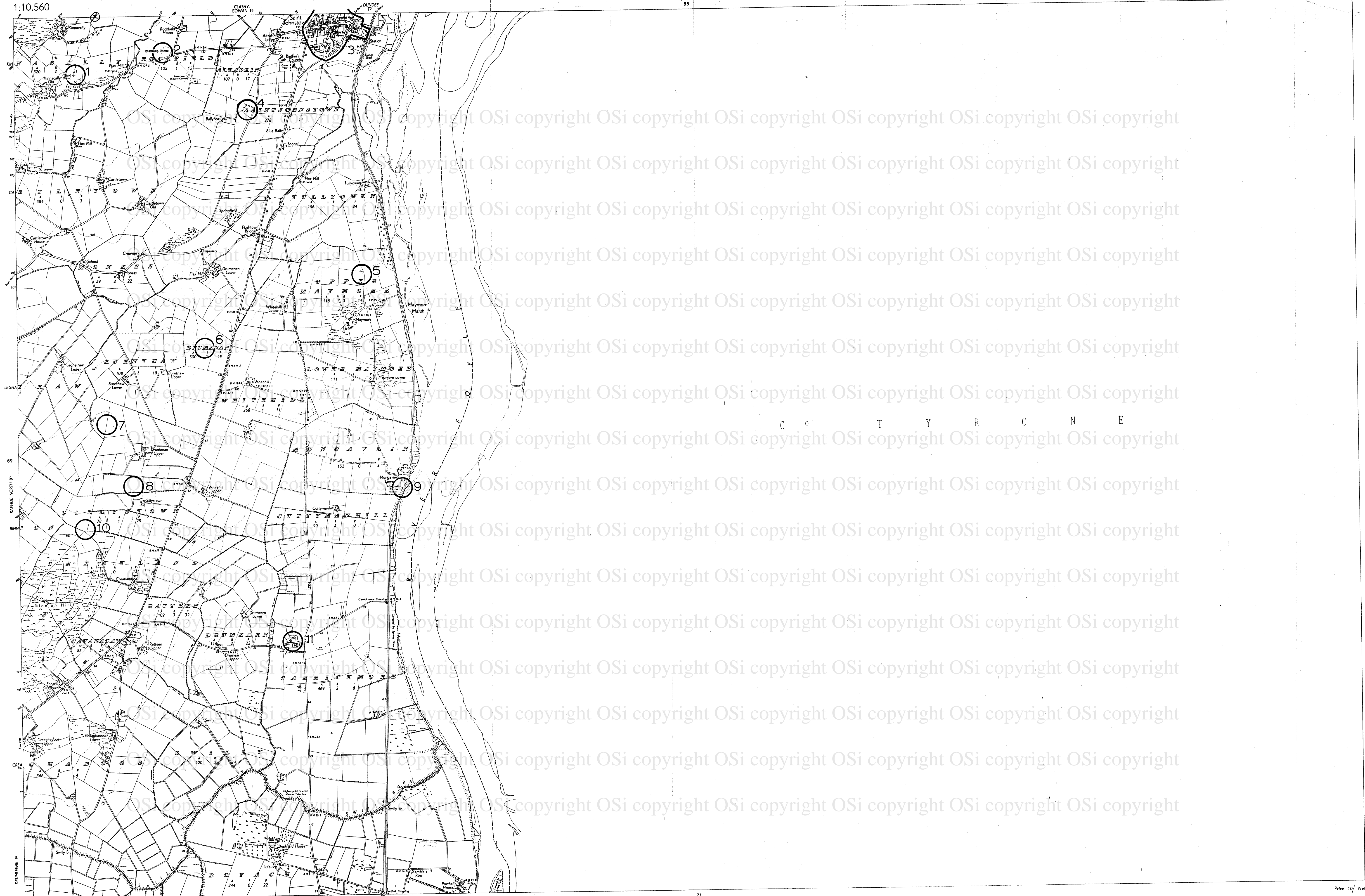
Date of SMR detail:

September 1995

0 1 km

0 1 mile

1:10,560



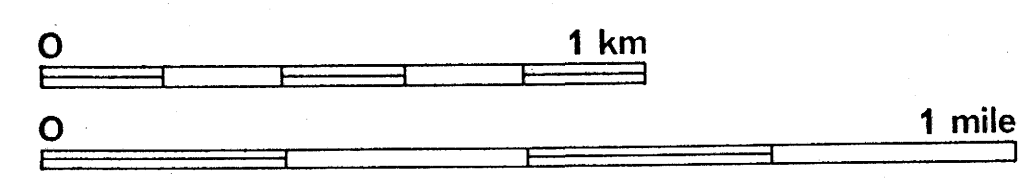
C O U N T Y R O N E

Surveyed in 1834-5. Revised in 1950.
Levels revised in 1950.

CHARACTERISTICS AND SYMBOLS		
County	Ward (when not coincident with other boundaries)	Antiquities (See #13)
Barony	County Borough, Borough, Urban	Trigonometrical Station
Parish (in Co. Doneg. and A.U.D. only)	District & Town	Electricity Transmission Lines
Townland	When not coincident with other boundaries	Contours

The representation on this Map of a Road, Track, or Footpath, is not evidence of the existence of a right of way.
For other symbols see Table of Characteristics: 1:10,560 scale.

O.P.W. ARCHAEOLOGICAL SURVEY OF IRELAND	Sites & Monuments Record — Archaeological Constraint Map	Date/Edition of map: 1950
	The areas outlined on this map are designed to give the approximate location of archaeological sites and monuments. They are not to be taken as indicating their precise extent or boundaries on the ground.	Date of SMR detail:





A T L A N T I C O C E A N

SHEET 64*




Surveyed in 1825. Revised in 1903-5.

CHARACTERISTICS AND SYMBOLS		
County	Townland	Trig. monometrical Station
Barony	Municipal Ward	Antiquarian Site
Parish	Electoral Division	For other information see Characteristic Sheet

The representation on this map of a Road, Track, or Footpath, is no evidence of the existence of a right of way.

<p>O.P.W. ARCHAEOLOGICAL SURVEY OF IRELAND</p>	<p>Sites & Monuments Record — Archaeological Constraint Map</p> <p>The areas outlined on this map are designed to give the approximate location of archaeological sites and monuments. They are not to be taken as indicating their precise extent or boundaries on the ground.</p>	<p>Date/Edition of map:</p> <p>1907</p>
		<p>Date of SMR detail:</p> <p>September 1995</p>



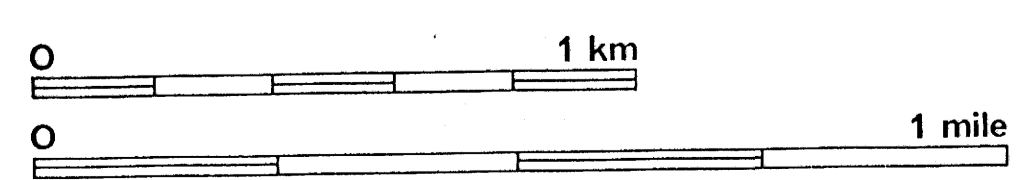


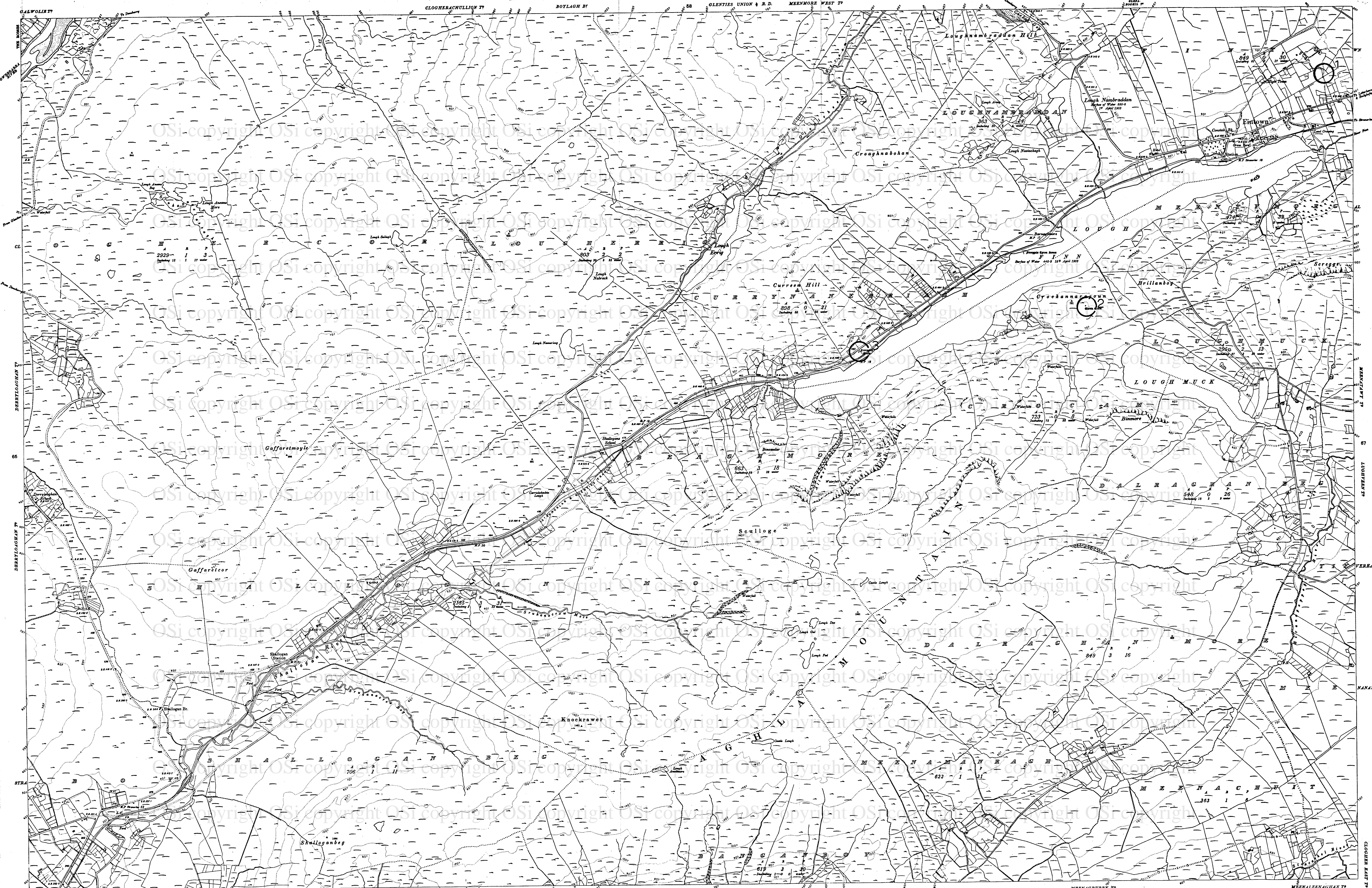
Surveyed in 1855. Revised in 1904-5.

CHARACTERISTICS AND SYMBOLS		
County	Townland	Trigonometrical Station
Barony	Municipal Wards	Antiquities Site of
Parish	Contours	For other information see Characteristics Sheet

The Representation on this Map of a Road, Track, or Foot-path, is no evidence of the existence of a right of way.

O.P.W. ARCHAEOLOGICAL SURVEY OF IRELAND	Sites & Monuments Record — Archaeological Constraint Map The areas outlined on this map are designed to give the approximate location of archaeological sites and monuments. They are not to be taken as indicating their precise extent or boundaries on the ground.	Date/Edition of map: 1907 Date of SMR detail: September 1995
--------------------------------------------------	-------------------------------------------------------------------------------------------------------------------------------------------------------------------------------------------------------------------------------------------------------------------------------------	-----------------------------------------------------------------------





Surveyed in 1835. Revised in 1903.

CHARACTERISTICS AND SYMBOLS		
County	Trigonometrical Station	Arch
Townland	Antiquarian Site of	
Barony	Municipal Ward	
Parish	Contours	


The Representation on this Map of a Road, Track, or Footpath is no evidence of the existence of a right of way.

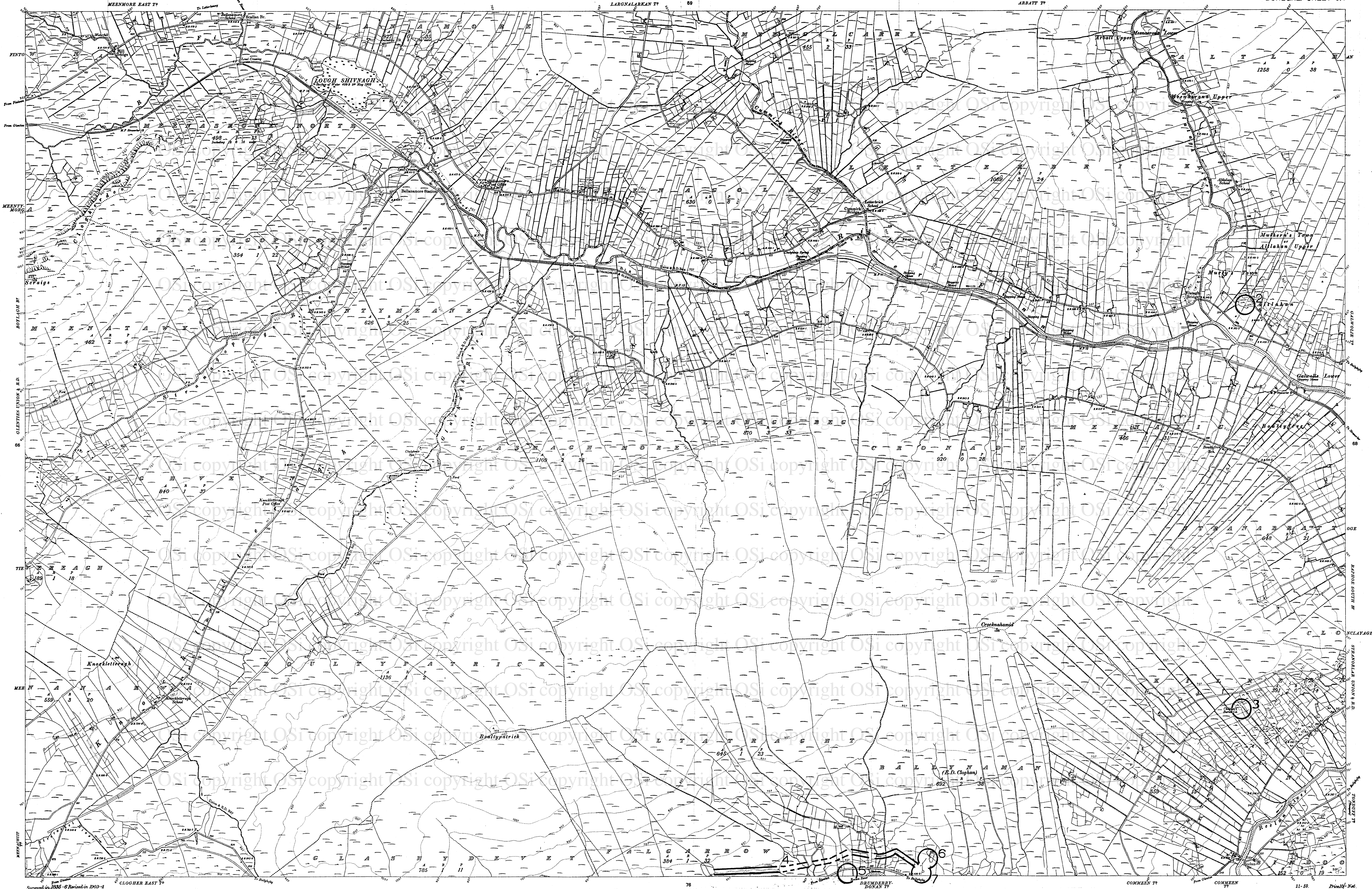
O.P.W. ARCHAEOLOGICAL SURVEY OF IRELAND

Sites & Monuments Record — Archaeological Constraint Map

The areas outlined on this map are designed to give the approximate location of archaeological sites and monuments. They are not to be taken as indicating their precise extent or boundaries on the ground.

Date/Edition of map: 1906
 Date of SMR detail: September 1995





CHARACTERISTICS AND SYMBOLS

County	Downland	Trigonometrical Station
Barony	Municipal Ward	Minority Site of Interest
Rural	Contours	For other information, see Characteristic Sheet

The Representation on this Map of a Road, Track, or Footpath, is no evidence of the existence of a right of way.

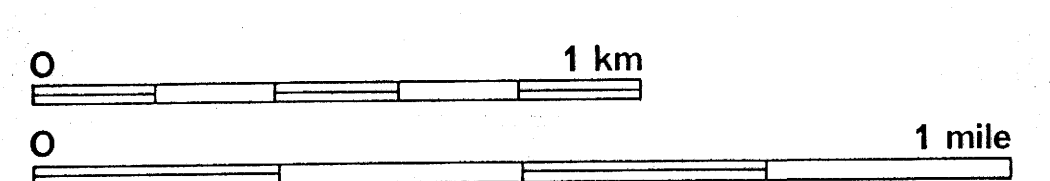
O.P.W. ARCHAEOLOGICAL SURVEY OF IRELAND

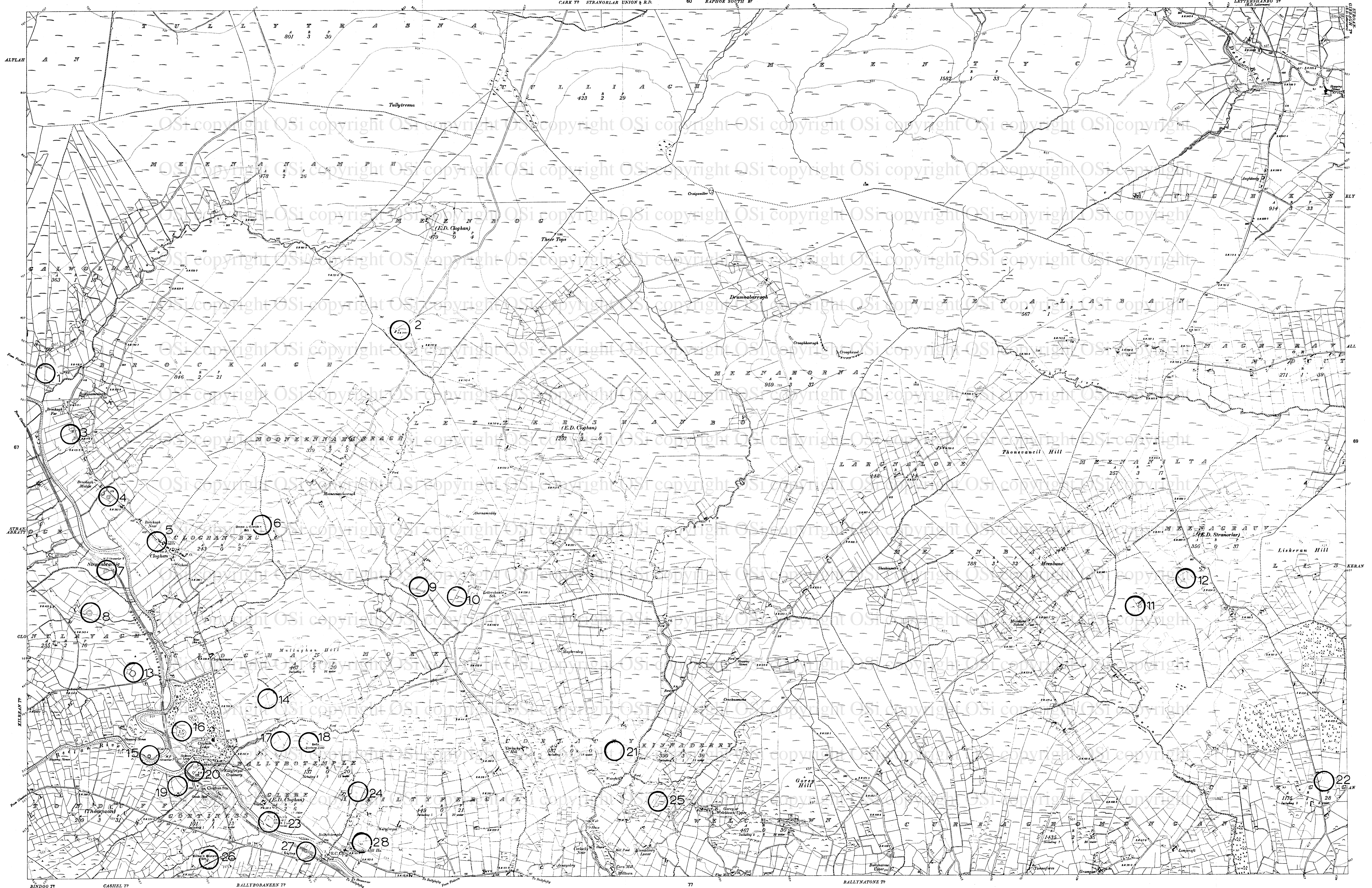
Sites & Monuments Record — Archaeological Constraint Map

The areas outlined on this map are designed to give the approximate location of archaeological sites and monuments. They are not to be taken as indicating their precise extent or boundaries on the ground.

Date/Edition of map: 1906

Date of SMR detail: September 1995

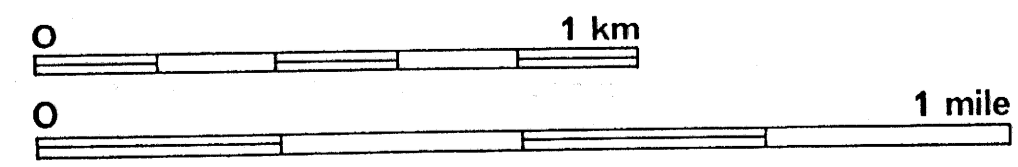


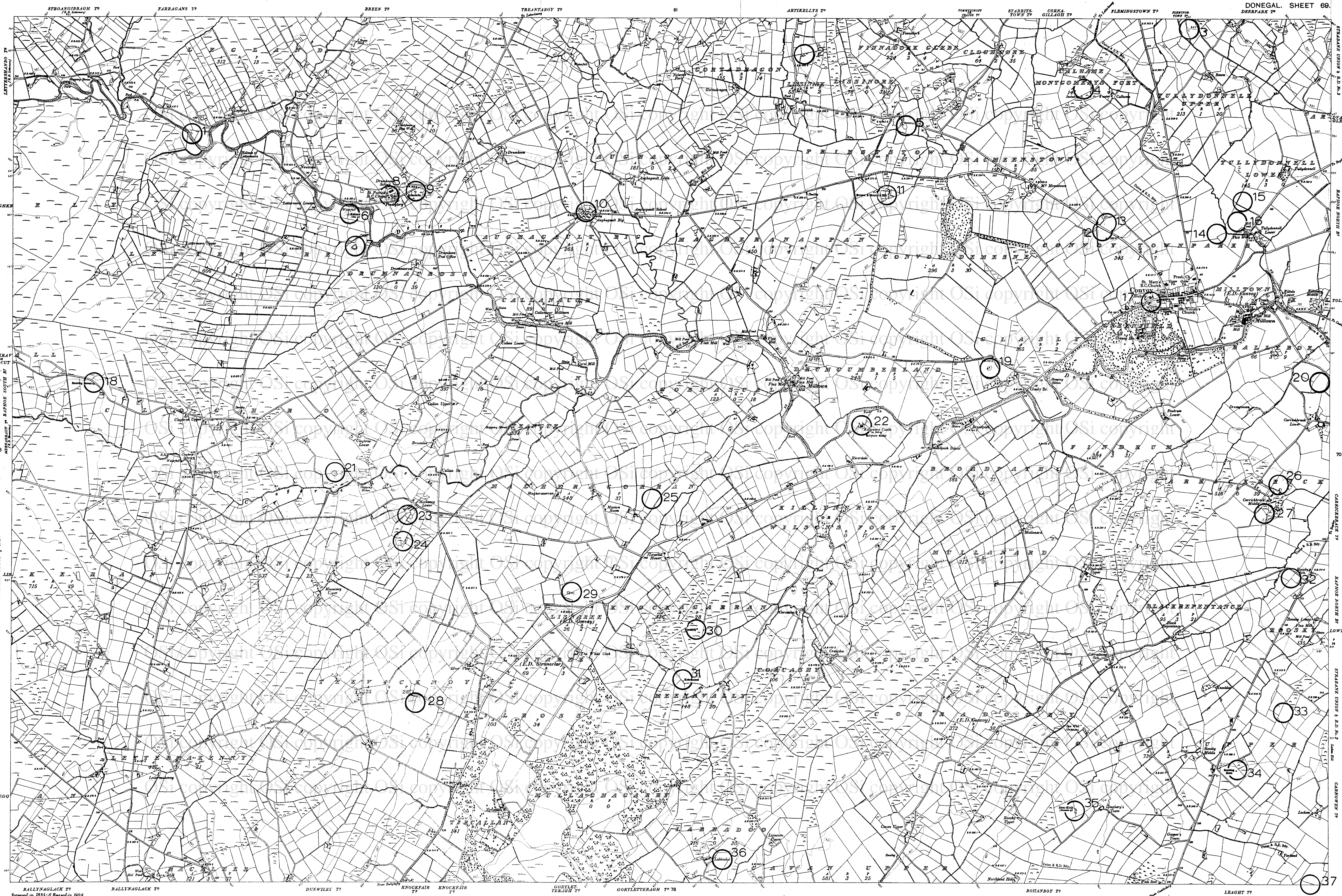


CHARACTERISTICS AND SYMBOLS		
County	Townland	Trigonometrical Station
Barony	Municipal Ward	Antiquities (Site of)
Parish	Contour	For other information see Characteristics Sheet

The representation on this map of a Road, Track, or Footpath, is no evidence of the existence of a right of way.

O.P.W. ARCHAEOLOGICAL SURVEY OF IRELAND	Sites & Monuments Record — Archaeological Constraint Map	Date/Edition of map: 1906
	The areas outlined on this map are designed to give the approximate location of archaeological sites and monuments. They are not to be taken as indicating their precise extent or boundaries on the ground.	Date of SMR detail: September 1995





CHARACTERISTICS AND SYMBOLS		

The Representation on this Map of a Road, Track, or Footpath, is no evidence of the existence of a right of way.

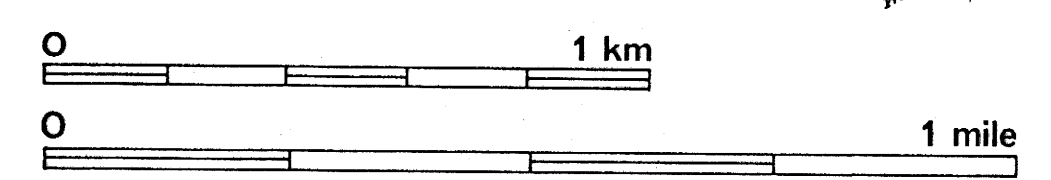
O.P.W. ARCHAEOLOGICAL SURVEY OF IRELAND

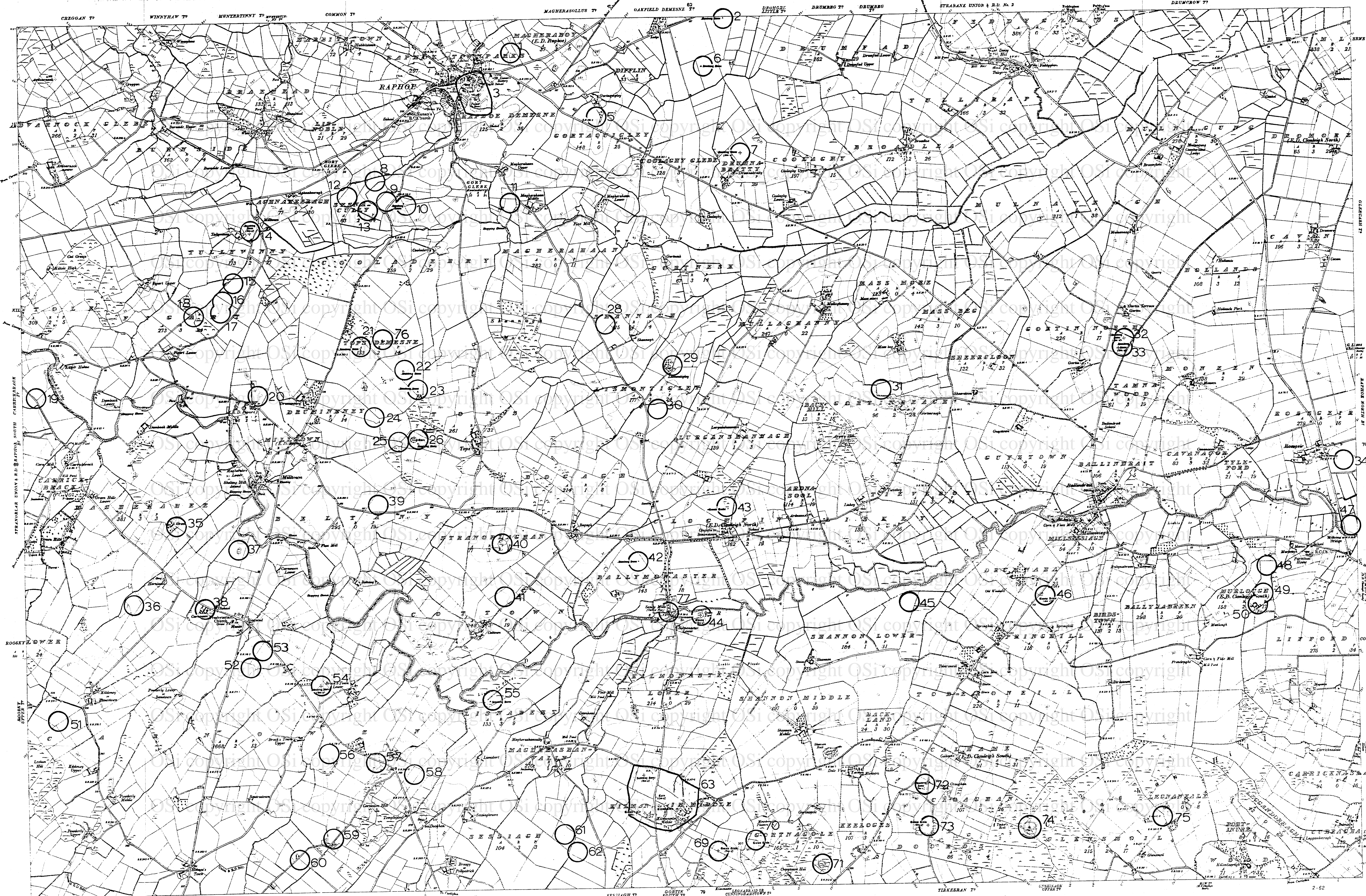
Sites & Monuments Record — Archaeological Constraint Map

The areas outlined on this map are designed to give the approximate location of archaeological sites and monuments. They are not to be taken as indicating their precise extent or boundaries on the ground.

Date/Edition of map: 1906

Date of SMR detail: September 1995





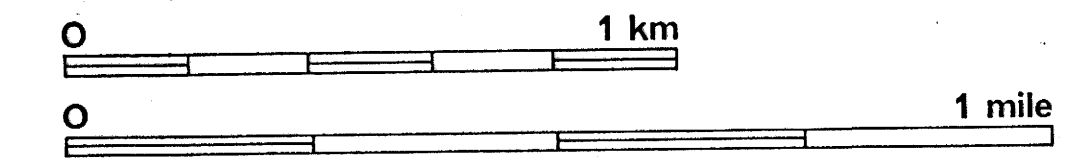
LEGHET T^y STRANOLAR UNION & R.D. MEEHONY T^y RAPHOE SOUTH B^y DOUGHAN T^y BREAGHT T^y

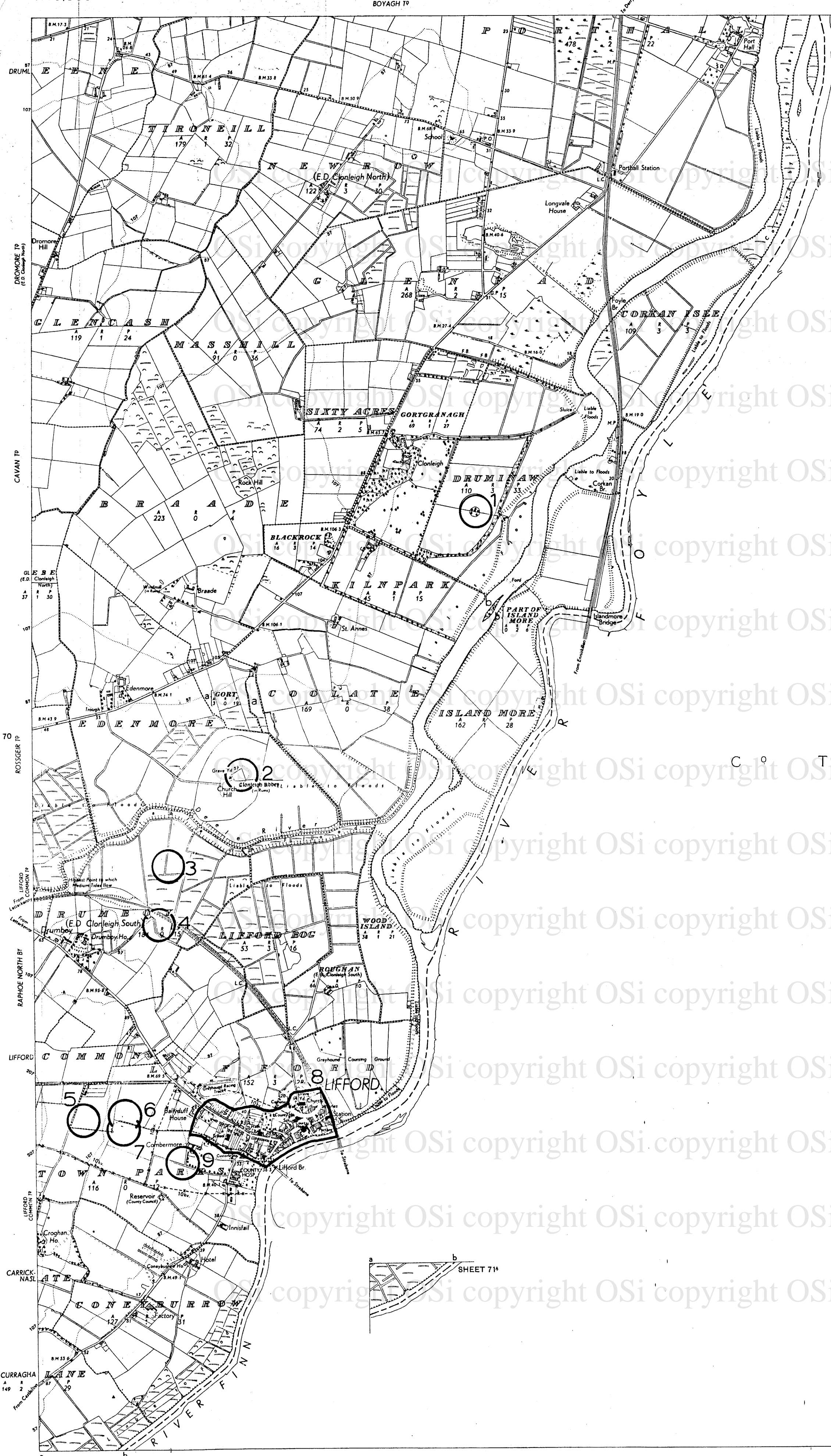
CHARACTERISTICS AND SYMBOLS

County	Townland	Imperial Station
Barony	Municipal Ward	Navigation Site
River	Contour	For other information see Characteristic Sheet

The representation on this Map of a Road, Track, or Footpath is no evidence of the existence of a right of way.

O.P.W. ARCHAEOLOGICAL SURVEY OF IRELAND	Sites & Monuments Record — Archaeological Constraint Map	Date/Edition of map: 1906
	The areas outlined on this map are designed to give the approximate location of archaeological sites and monuments. They are not to be taken as indicating their precise extent or boundaries on the ground.	Date of SMR detail: September 1995





C O U N T Y R O N E


Surveyed in 1834-5. Revised in 1950. Levels revised in 1950.

CHARACTERISTICS AND SYMBOLS

County	Ward (when not coincident with other boundaries)	Antiquities (see 47)	Fort
Barony	County Borough, Borough, Urban	Trigonometrical Station	A
Parish (in Co. Doneg. & U.D. only)	District & Town	Electricity Transmission Lines	— — — — —
Townland	When not coincident with other boundaries	Contours	— — — — —

The representation on this Map of a Road, Track, or Footpath, is not evidence of the existence of a right of way. For other symbols see Table of Characteristics: 1:10,560 scale.

O.P.W. ARCHAEOLOGICAL SURVEY OF IRELAND	Sites & Monuments Record — Archaeological Constraint Map	Date/Edition of map: 1950
	The areas outlined on this map are designed to give the approximate location of archaeological sites and monuments. They are not to be taken as indicating their precise extent or boundaries on the ground.	Date of SMR detail: September 1995



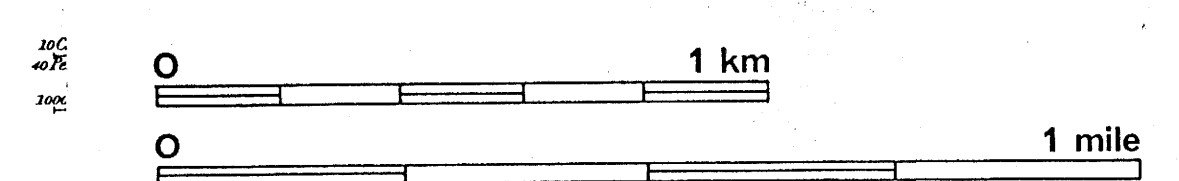


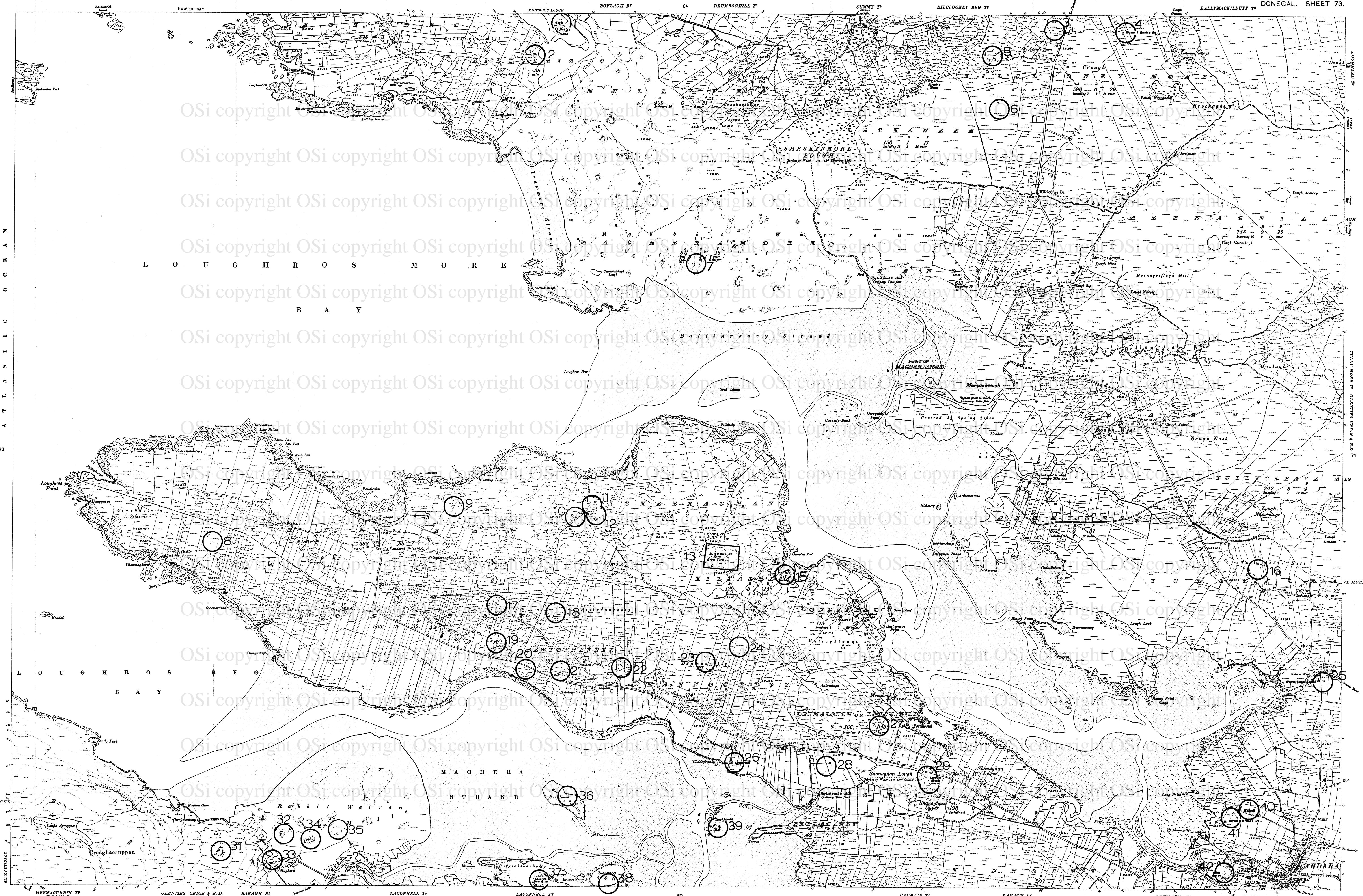
Surveyed in 1835. Revised in 1904.

CHARACTERISTICS AND SYMBOLS		
Coast	Townland	Trigonometrical Station
Barony	Municipal Wards	Antiquities (Site of)
River	Contours	For other information see Characteristic Sheet

The Representation on this Map of a Road, Track, or Footpath, is no Evidence of the Existence of a Right of Way.

O.P.W. ARCHAEOLOGICAL SURVEY OF IRELAND	Sites & Monuments Record — Archaeological Constraint Map	Date/Edition of map: 1907
	The areas outlined on this map are designed to give the approximate location of archaeological sites and monuments. They are not to be taken as indicating their precise extent or boundaries on the ground.	Date of SMR detail: September 1995





CHARACTERISTICS AND SYMBOLS

County	Townland	Trigonometrical Station
River	Municipal Ward	Antiquities (Site of)
Parish	Contour	For other information see Characteristic Sheet

The Representation on this Map of a Road, Track or Pathway is no Evidence of the Existence of a Right of Way.

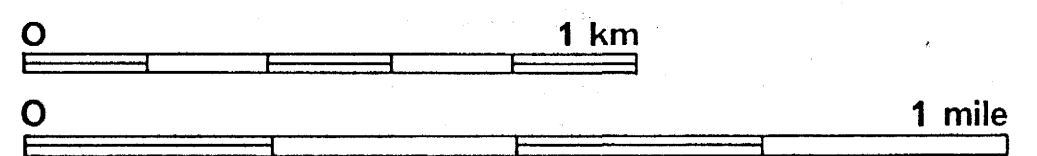
O.P.W. ARCHAEOLOGICAL SURVEY OF IRELAND

Sites & Monuments Record — Archaeological Constraint Map

The areas outlined on this map are designed to give the approximate location of archaeological sites and monuments. They are not to be taken as indicating their precise extent or boundaries on the ground.

Date/Edition of map: 1907

Date of SMR detail: September 1995



ATLANTIC OCEAN

LOUGHROS MORE

BAY

Ballinreary Strand

LOUGHROS BEG

BAY

MAGHERA

STRAND

MENACURIN T^w

GLENTIES UNION & R.D. BANAGH BT

LACONNELL T^w

LACONNELL T^w

82

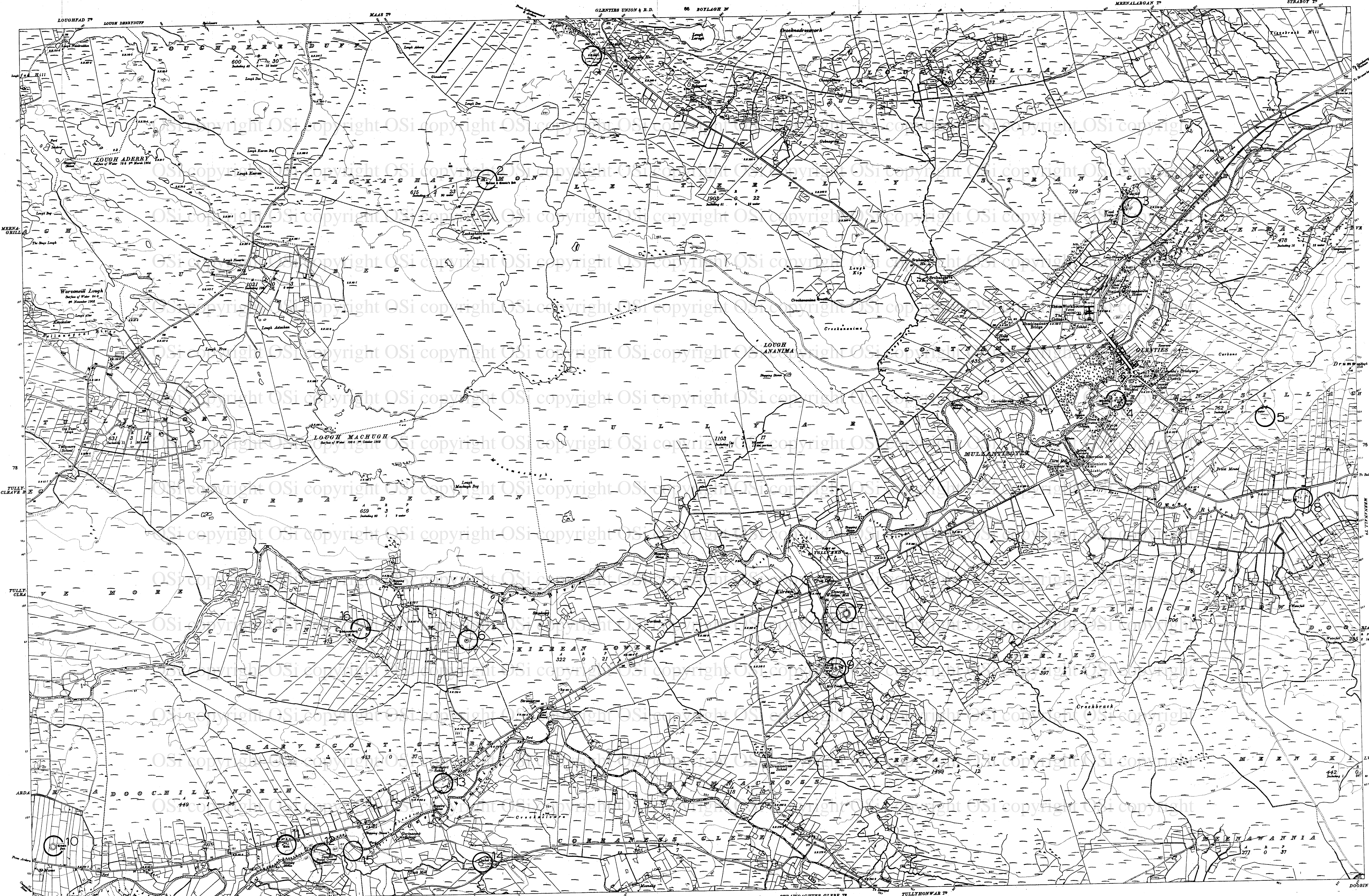
CRUMLIN T^w

BANAGH BT

DRUMAGHY T^w

DRUMARAN T^w

WOODHILL T^w



CHARACTERISTICS AND SYMBOLS

Contour	Townland	Trigonometrical Station
Roadway	Municipal Wards	Antiquities (Site of)
Pursh	Centures	For other information see Characteristic Sheet

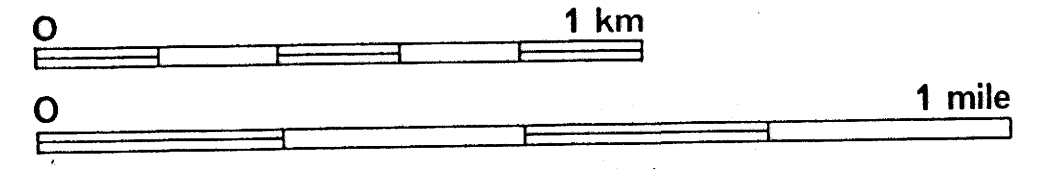
The Representation on this Map of a Road, Track, or Footpath, is no Evidence of the Existence of a Right of Way.

O.P.W. ARCHAEOLOGICAL SURVEY OF IRELAND

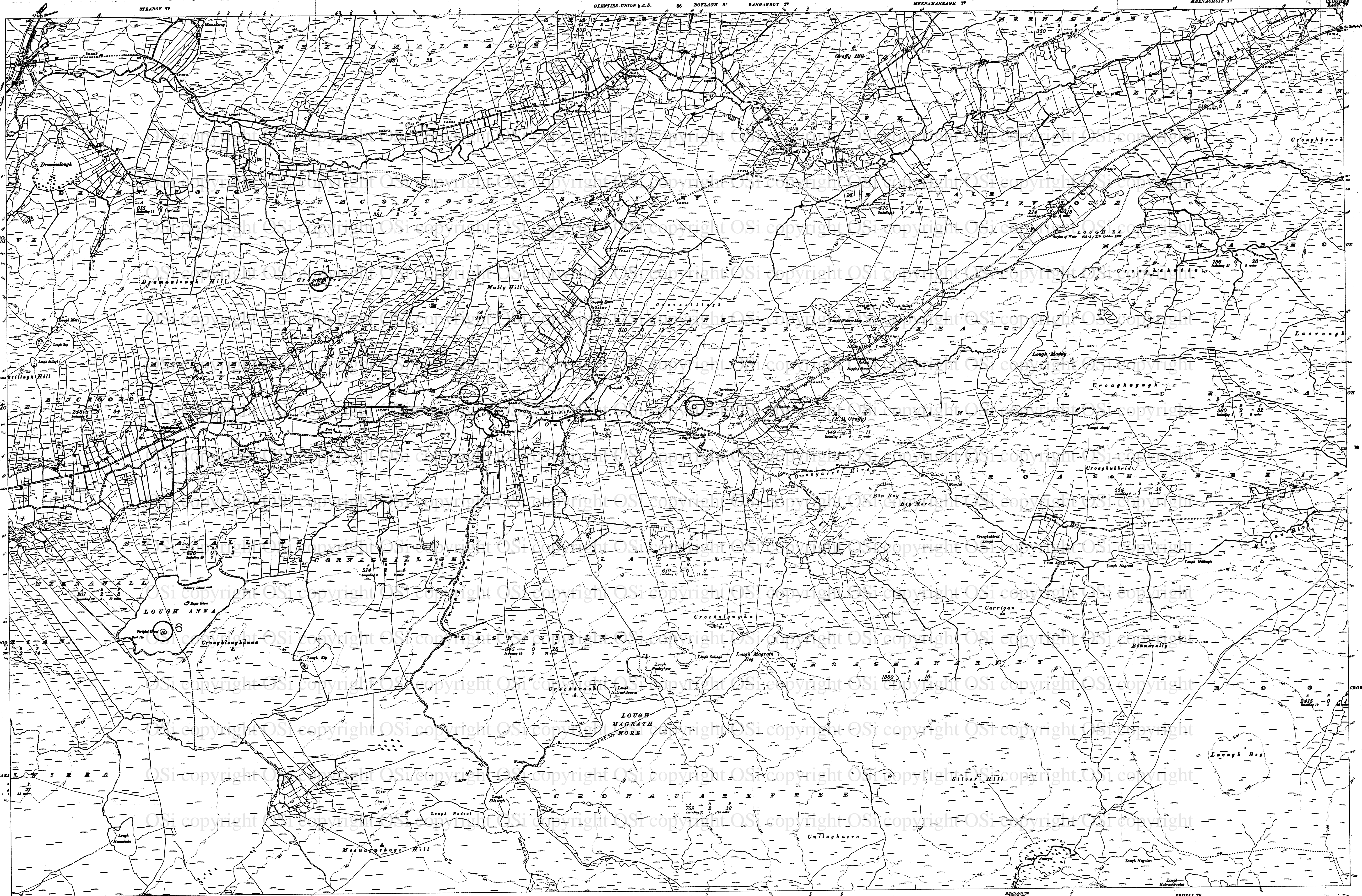
Sites & Monuments Record — Archaeological Constraint Map

The areas outlined on this map are designed to give the approximate location of archaeological sites and monuments. They are not to be taken as indicating their precise extent or boundaries on the ground.

Date/Edition of map: 1907
Date of SMR detail: September 1995



Surveyed in 1834-5. Revised in 1905.

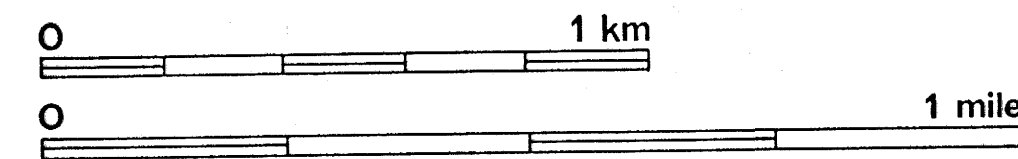


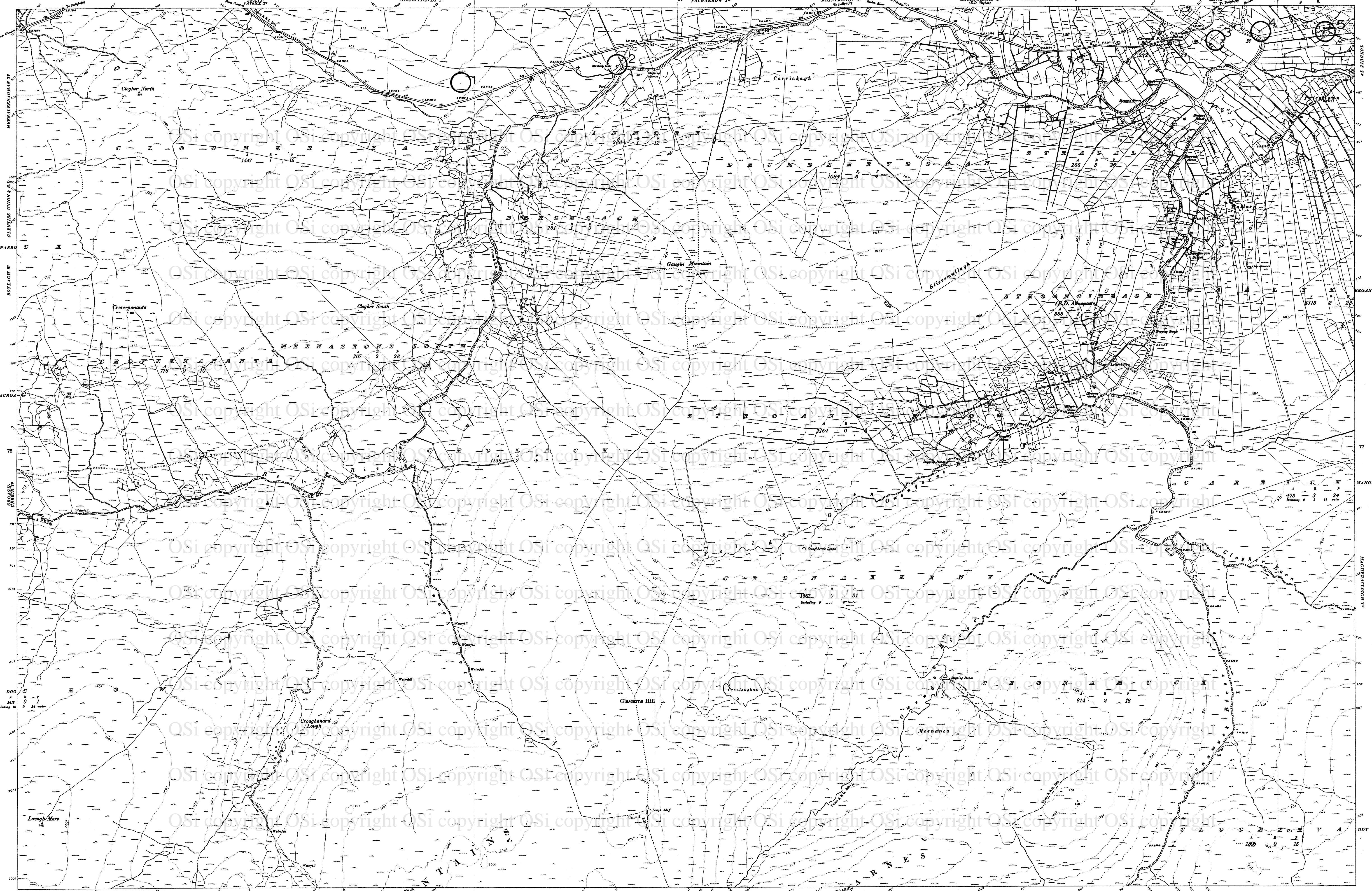
Surveyed in 1836. Revised in 1903-4.

CHARACTERISTICS AND SYMBOLS		
<p>Grange</p> <p>Roadway</p> <p>Parish</p>	<p>Boundary</p> <p>Municipal Ward</p> <p>Contours</p>	<p>Triangulation Station</p> <p>Archaeological Site of</p> <p>For other information see Characteristics Sheet.</p>

The Representation on this Map of a Road, Track, or Footpath is no evidence of the existence of a right of way.

<p>O.P.W. ARCHAEOLOGICAL SURVEY OF IRELAND</p>	<p>Sites & Monuments Record — Archaeological Constraint Map</p>	<p>Date/Edition of map: 1907</p>
	<p>The areas outlined on this map are designed to give the approximate location of archaeological sites and monuments. They are not to be taken as indicating their precise extent or boundaries on the ground.</p>	<p>Date of SMR detail: September 1995</p>





Surveyed in 1835-6. Revised in 1904-5

SHUCLIFFE T.P. DONEGAL UNION & R.D. BANAGH B.D. EDERGOLE T.P. (R.D. Londonderry) BANAGH B.D. DONEGAL UNION & R.D. EDERGOLE T.P. (R.D. Londonderry) BANAGH B.D.

CHARACTERISTICS AND SYMBOLS		
County	-----	Trigonometrical Station
Barony	-----	Antiquarian (Site of)
Parish	-----	Contours
The representation on this map of a Road, Track, or Footpath, is no evidence of the existence of a right of way.		

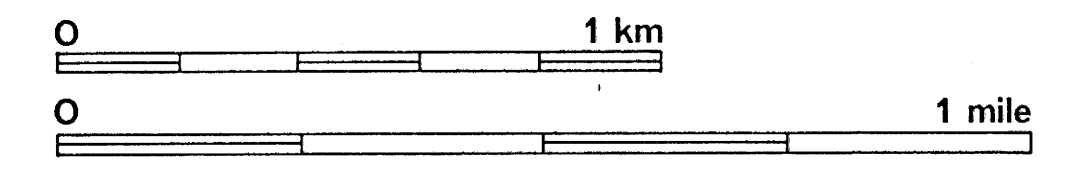
O.P.W.
ARCHAEOLOGICAL
SURVEY
OF IRELAND

Sites & Monuments Record — Archaeological Constraint Map

The areas outlined on this map are designed to give the approximate location of archaeological sites and monuments. They are not to be taken as indicating their precise extent or boundaries on the ground.

Date/Edition of map:
1903

Date of SMR detail:
September 1995





Surveyed in 1856. Revised in 1904.

CHARACTERISTICS AND SYMBOLS		
County	Townland	Trigonometrical Station
Dursey	Municipal Wards	Antiquities (Site of)
Parish	Contours	For other information see Characteristics Sheet

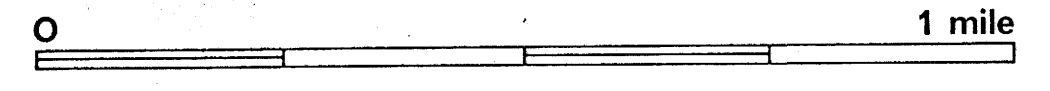

The Representation on this Map of a Road, Track, or Footpath is no evidence of the existence of a right of way.

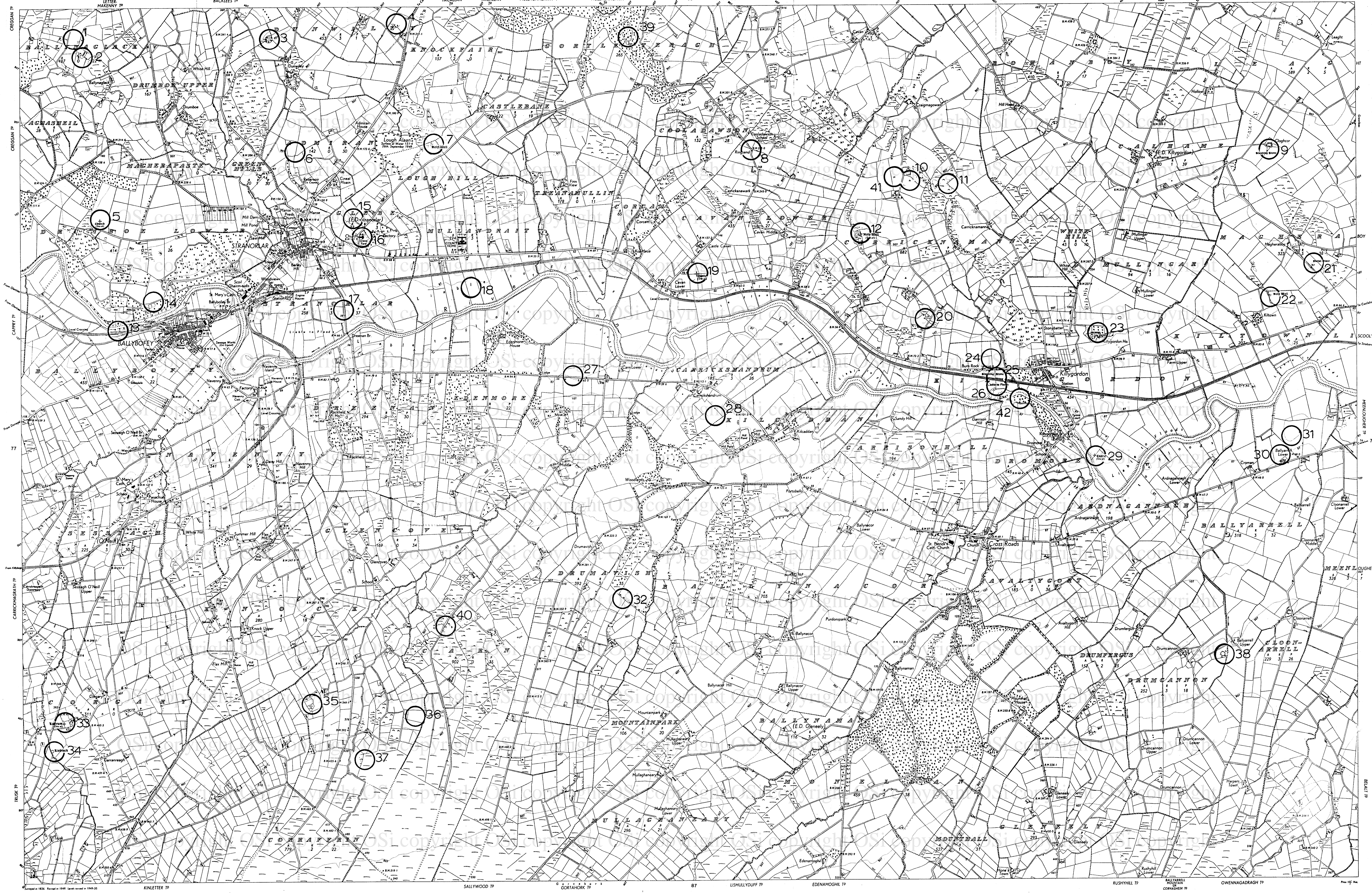
O.P.W. ARCHAEOLOGICAL SURVEY OF IRELAND

Sites & Monuments Record — Archaeological Constraint Map

The areas outlined on this map are designed to give the approximate location of archaeological sites and monuments. They are not to be taken as indicating their precise extent or boundaries on the ground.

Date/Edition of map: 1906
 Date of SMR detail: September 1995





CHARACTERISTICS AND SYMBOLS

County	Ward (when not coincident with other boundaries)	Antiquities (Six of 11)	Fort
Barony	County Borough, Borough, Urban	Trigonometrical Station	▲
Parish (in Co. Donegal, see A.U.D. sheet)	District & Town	Electricity Transmission Lines	—●—●—●—
Townland	When not coincident with other boundaries	Contours	—

The representation on this Map of a Road, Track, or Footpath, is not evidence of the existence of a right of way.
For other symbols see Table of Characteristics: 1:10,560 scale.

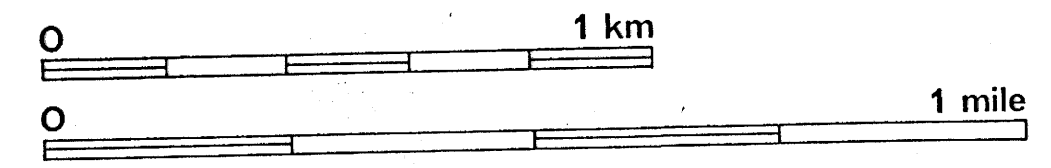
O.P.W.
ARCHAEOLOGICAL
SURVEY
OF IRELAND

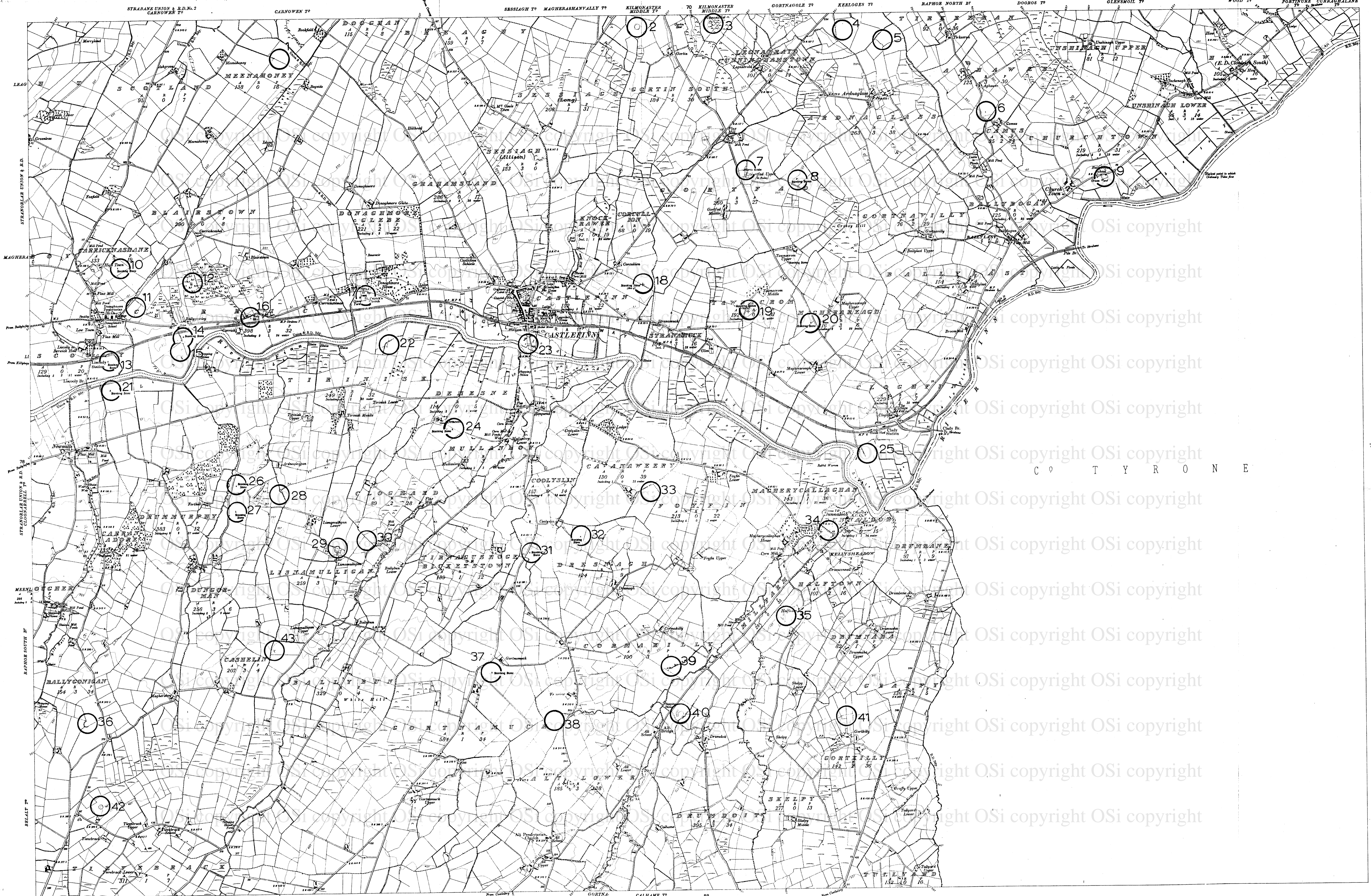
Sites & Monuments Record — Archaeological Constraint Map

The areas outlined on this map are designed to give the approximate location of archaeological sites and monuments. They are not to be taken as indicating their precise extent or boundaries on the ground.

Date/edition of map:
1949

Date of SMR detail:
September 1995

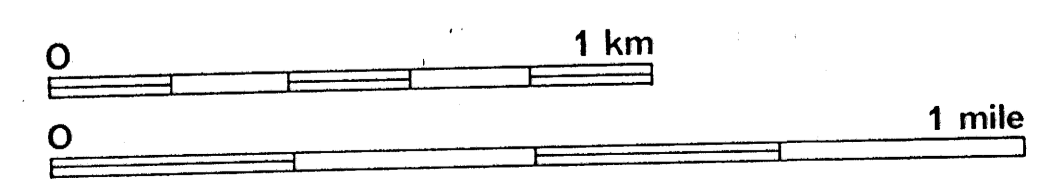


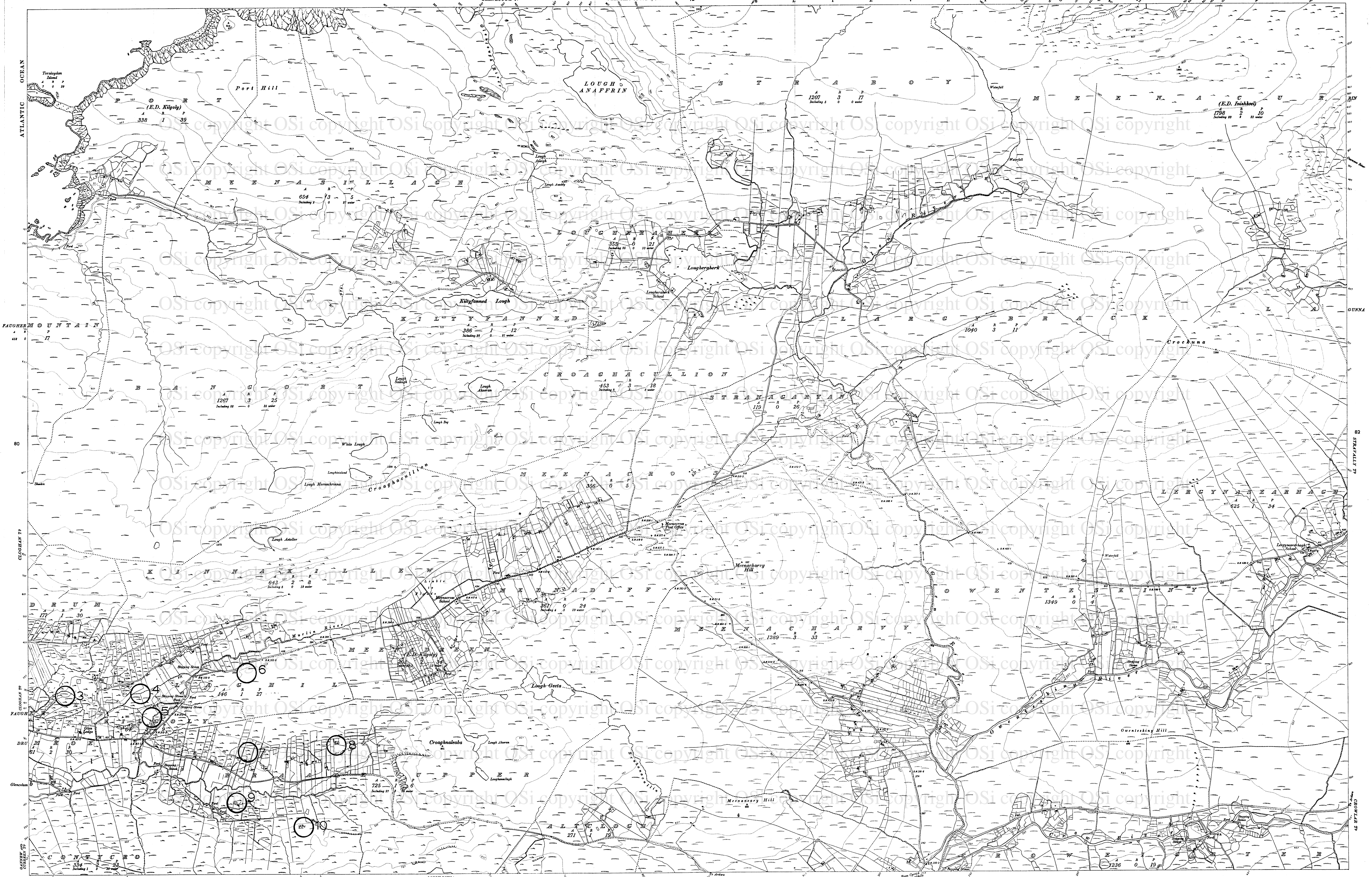


CHARACTERISTICS AND SYMBOLS		
County	Townland	Trigonometrical Station
Barony	Municipal Ward	Antiquarian Site of
Parish	Contours	For other information see Characteristics Sheet

The Representation on this Map of a Road, Track, or Footpath is no evidence of the existence of a right of way

O.P.W. ARCHAEOLOGICAL SURVEY OF IRELAND	Sites & Monuments Record — Archaeological Constraint Map	Date/Edition of map: 1906
	The areas outlined on this map are designed to give the approximate location of archaeological sites and monuments. They are not to be taken as indicating their precise extent or boundaries on the ground.	Date of SMR detail: September 1995





Surveyed in 1835. Revised in 1904-5.

CHARACTERISTICS AND SYMBOLS

County	Townland	Trigonometrical Station
Barony	Municipal Ward	Antiquities (Site of)
Parish	Contours	For other information see Characteristic Sheet

The Representation on this Map of a Road, Track, or Footpath, is no Evidence of the Existence of a Right of Way.


O.P.W.
ARCHAEOLOGICAL
SURVEY
OF IRELAND

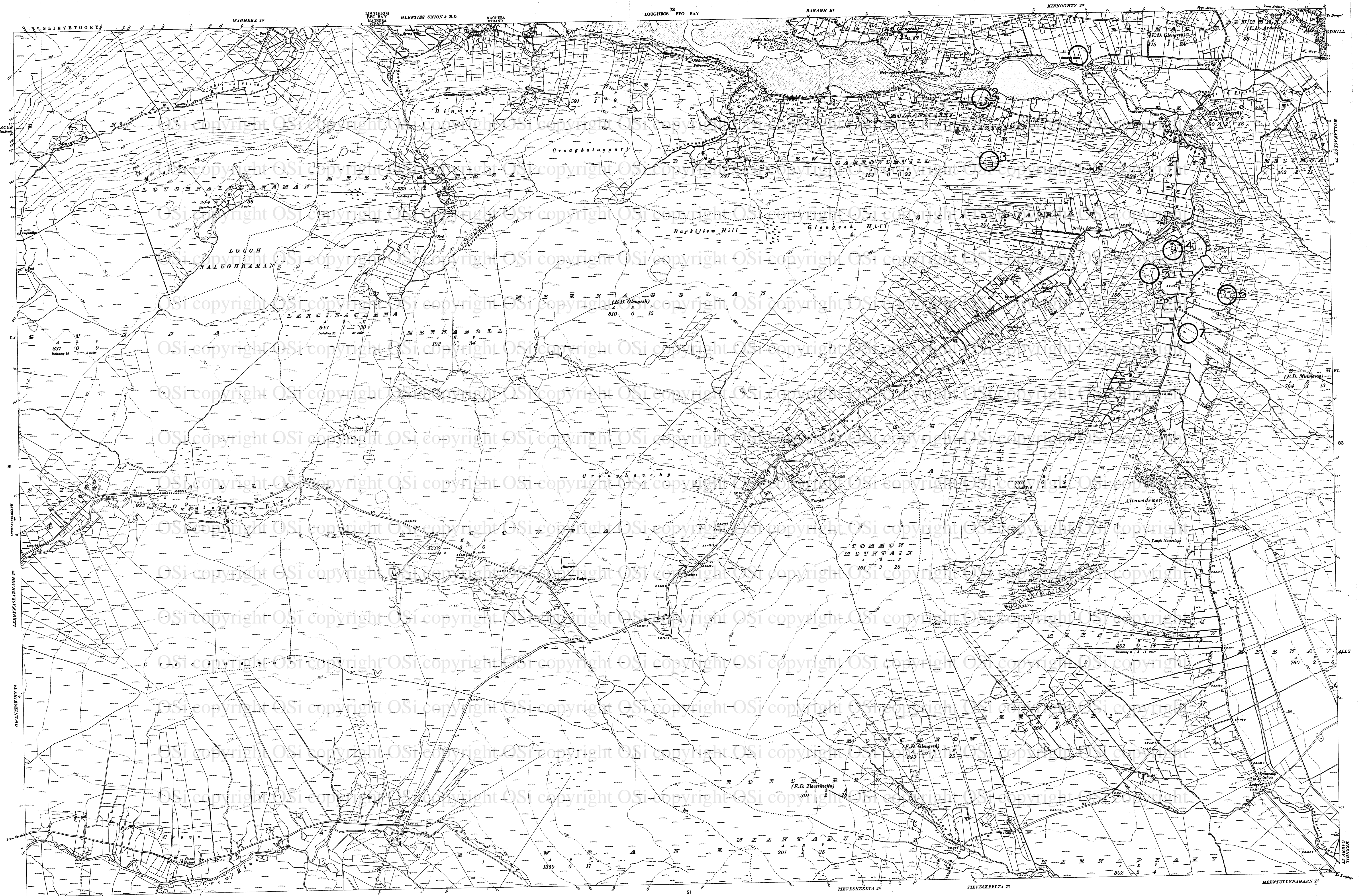
Sites & Monuments Record — Archaeological Constraint Map

The areas outlined on this map are designed to give the approximate location of archaeological sites and monuments. They are not to be taken as indicating their precise extent or boundaries on the ground.

Date/Edition of map:
1907

Date of SMR detail:
September 1995





Surveyed in 1825. Revised in 1905.

CHARACTERISTICS AND SYMBOLS		
County	Townland	Triangulation Station
Barony	Municipal Wards	Antiquities (Site of)
Parish	Centours	For other information see Characteristic Sheet

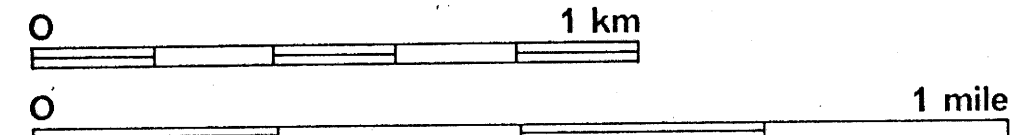
The Representation on this Map of a Road, Track, or Footpath, is no evidence of the existence of a right of way.

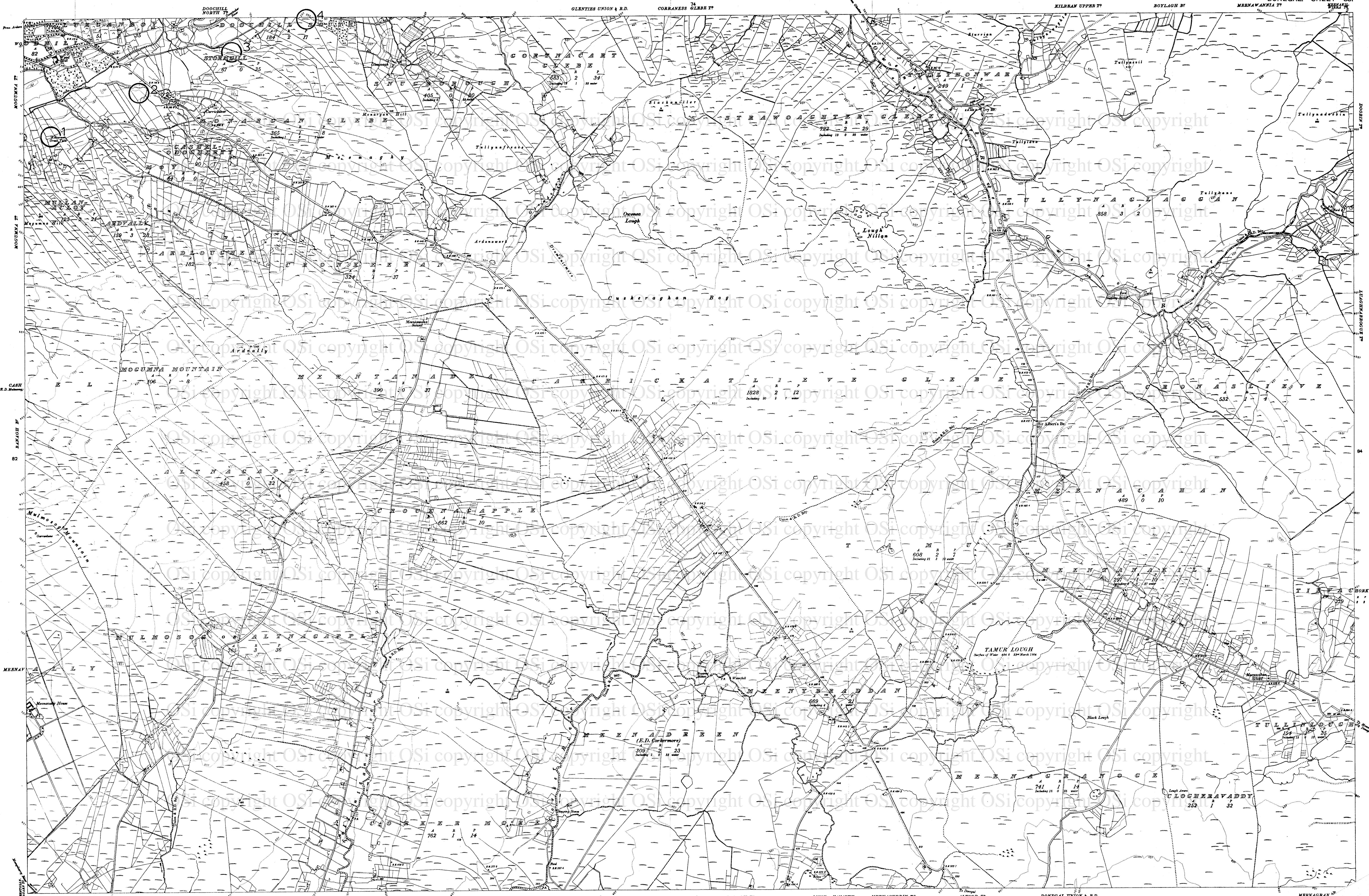
O.P.W. ARCHAEOLOGICAL SURVEY OF IRELAND

Sites & Monuments Record — Archaeological Constraint Map

The areas outlined on this map are designed to give the approximate location of archaeological sites and monuments. They are not to be taken as indicating their precise extent or boundaries on the ground.

Date/Edition of map: 1907
 Date of SMR detail: September 1995





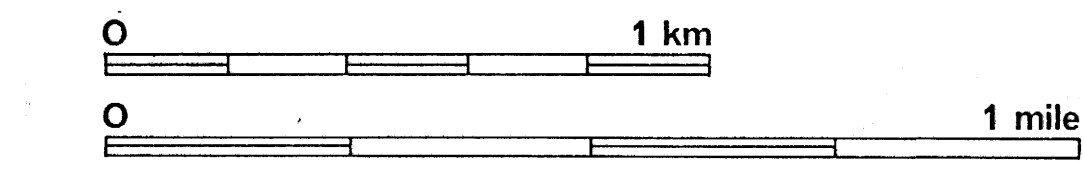
Surveyed in 1834-5. Revised in 1904-5.

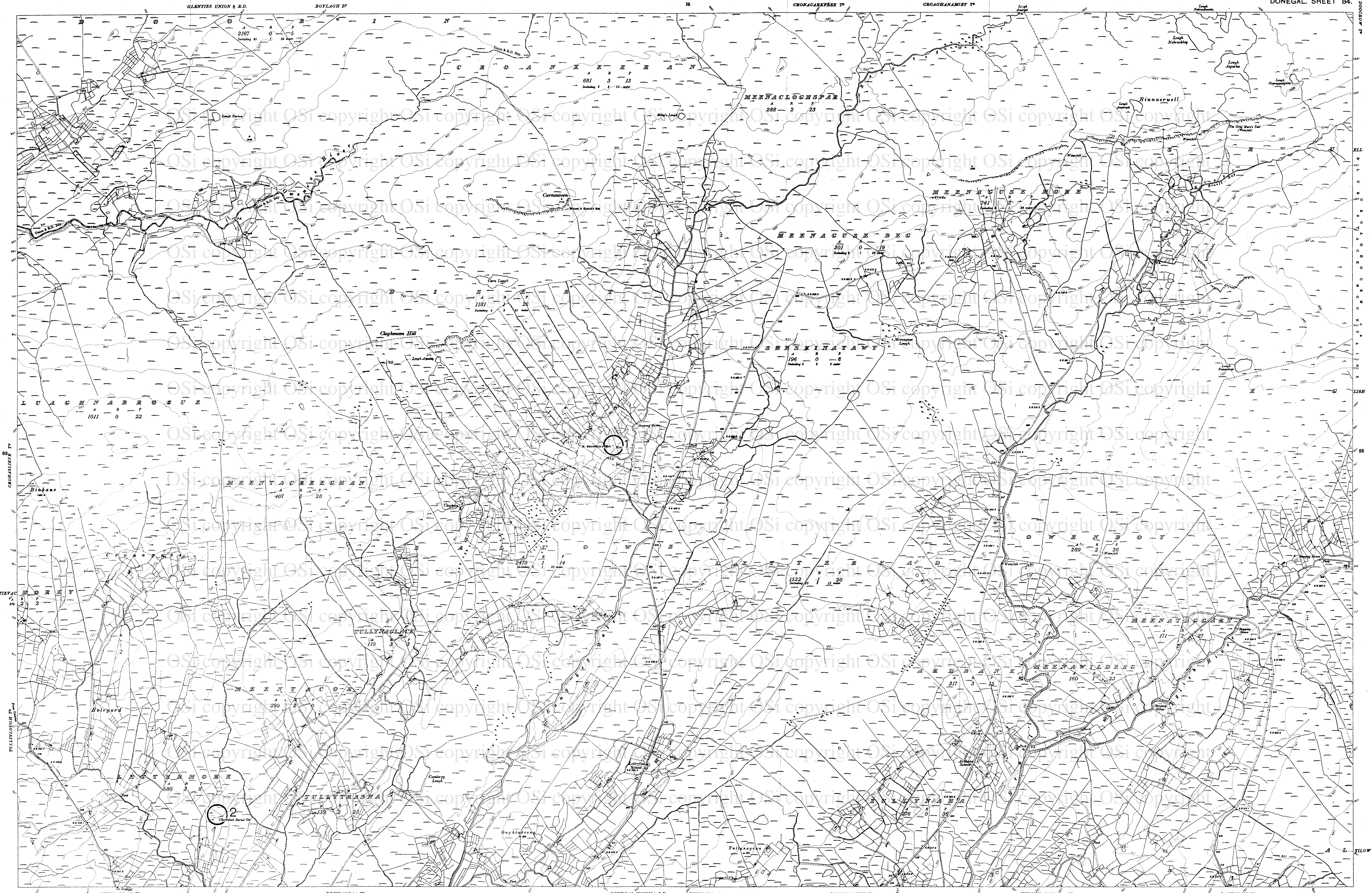
CHARACTERISTICS AND SYMBOLS

County	Townland	Trigonometrical Station
River	Municipal Ward	Antiquated Site of
Road	Contour	For other information see Thematic Sheet

The Representation on this Map of a Road, Track, or Footpath, is no evidence of the existence of a right of way.

<p>O.P.W. ARCHAEOLOGICAL SURVEY OF IRELAND</p>	<p>Sites & Monuments Record — Archaeological Constraint Map</p> <p>The areas outlined on this map are designed to give the approximate location of archaeological sites and monuments. They are not to be taken as indicating their precise extent or boundaries on the ground.</p>	<p>Date/Edition of map: 1907</p> <p>Date of SMR detail: September 1995</p>
------------------------------------------------------------	------------------------------------------------------------------------------------------------------------------------------------------------------------------------------------------------------------------------------------------------------------------------------------------------	------------------------------------------------------------------------------------



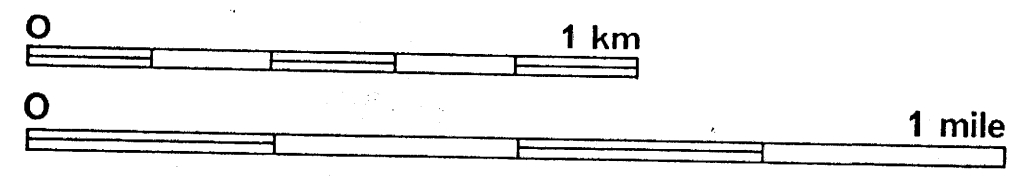


Surveyed in 1854-5. Revised in 1906.

CHARACTERISTICS AND SYMBOLS		
Contour	— — — — —	Triangulation Station
Road	— — — — —	Antiquarian Site
Rail	— — — — —	For other information see Characteristic Sheet
Municipal Ward	— — — — —	
Contour	20	

The Representation on this Map of a Road, Track or Footpath, is no evidence of the existence of a right of way.

O.P.W. ARCHAEOLOGICAL SURVEY OF IRELAND	Sites & Monuments Record — Archaeological Constraint Map	Date/Edition of map: 1907
	The areas outlined on this map are designed to give the approximate location of archaeological sites and monuments. They are not to be taken as indicating their precise extent or boundaries on the ground.	Date of SMR detail: September 1995



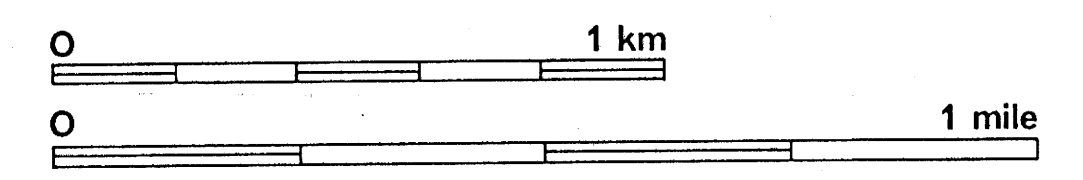


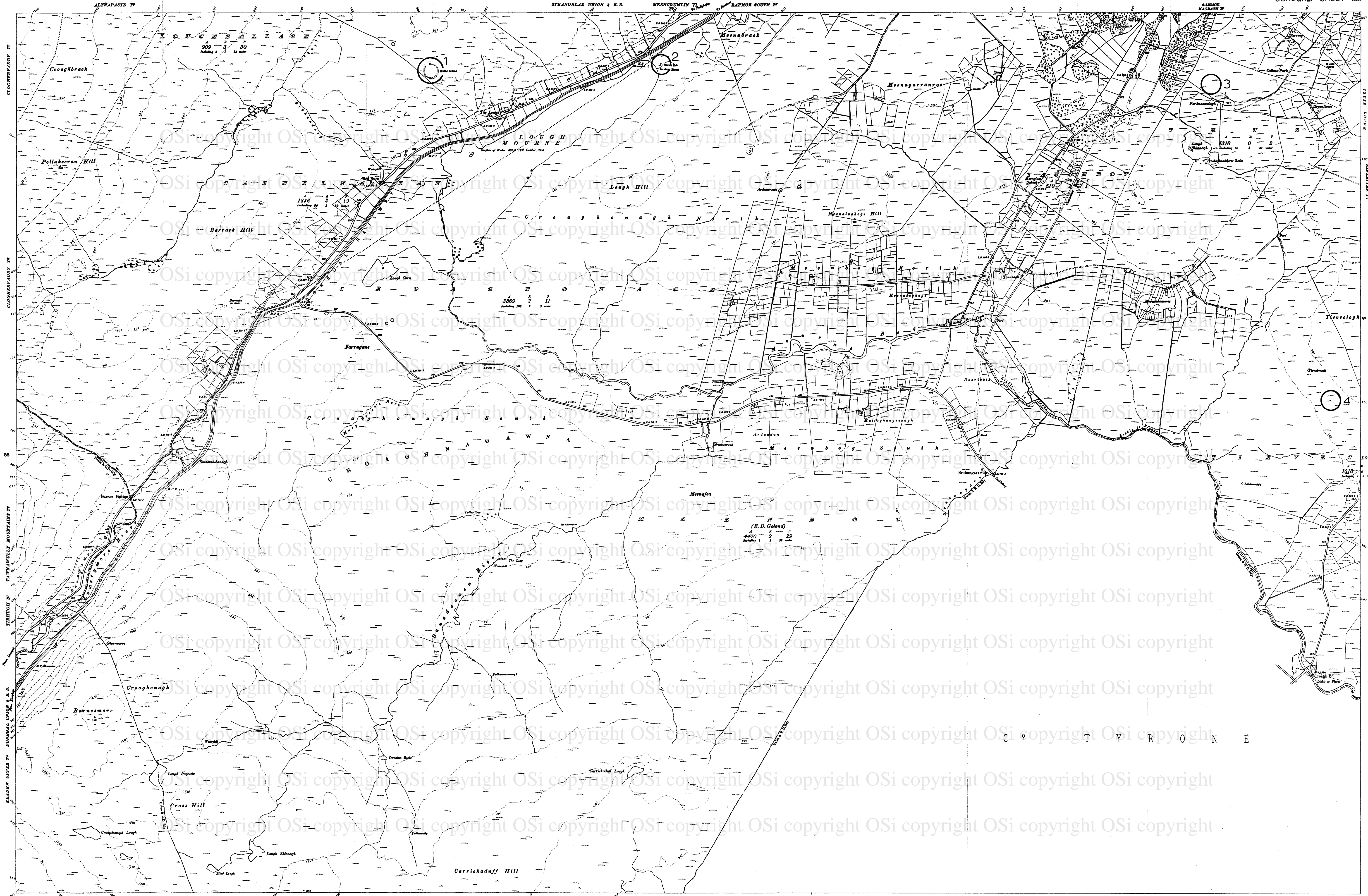
Surveyed in 1835-6. Revised in 1904-5.

CHARACTERISTICS AND SYMBOLS		
Contour	Townland	Trigonometrical Station
Barony	Municipal Ward	Antiquities (Site of)
County	Contour	For other information see Characteristic Sheet

The Representation on this Map of a Road, Track, or Footpath, is no evidence of the existence of a right of way.

O.P.W. ARCHAEOLOGICAL SURVEY OF IRELAND	Sites & Monuments Record — Archaeological Constraint Map	Date/Edition of map: 1907
	The areas outlined on this map are designed to give the approximate location of archaeological sites and monuments. They are not to be taken as indicating their precise extent or boundaries on the ground.	Date of SMR detail: September 1995





Surveyed in 1836. Revised in 1904.

CHARACTERISTICS AND SYMBOLS		
County	Townland	Trigonometrical Station
Road	Municipal Ward	Antiquarian Site
River	Centures	For other information see Characteristic Sheet

The Representation on the Map of a Road, Track, or Footpath, is no Evidence of the Existence of a Right of Way.

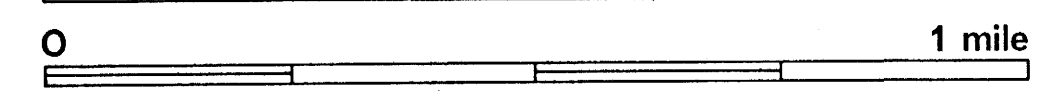
G.O.W.
 ARCHAEOLOGICAL
 SURVEY
 OF IRELAND

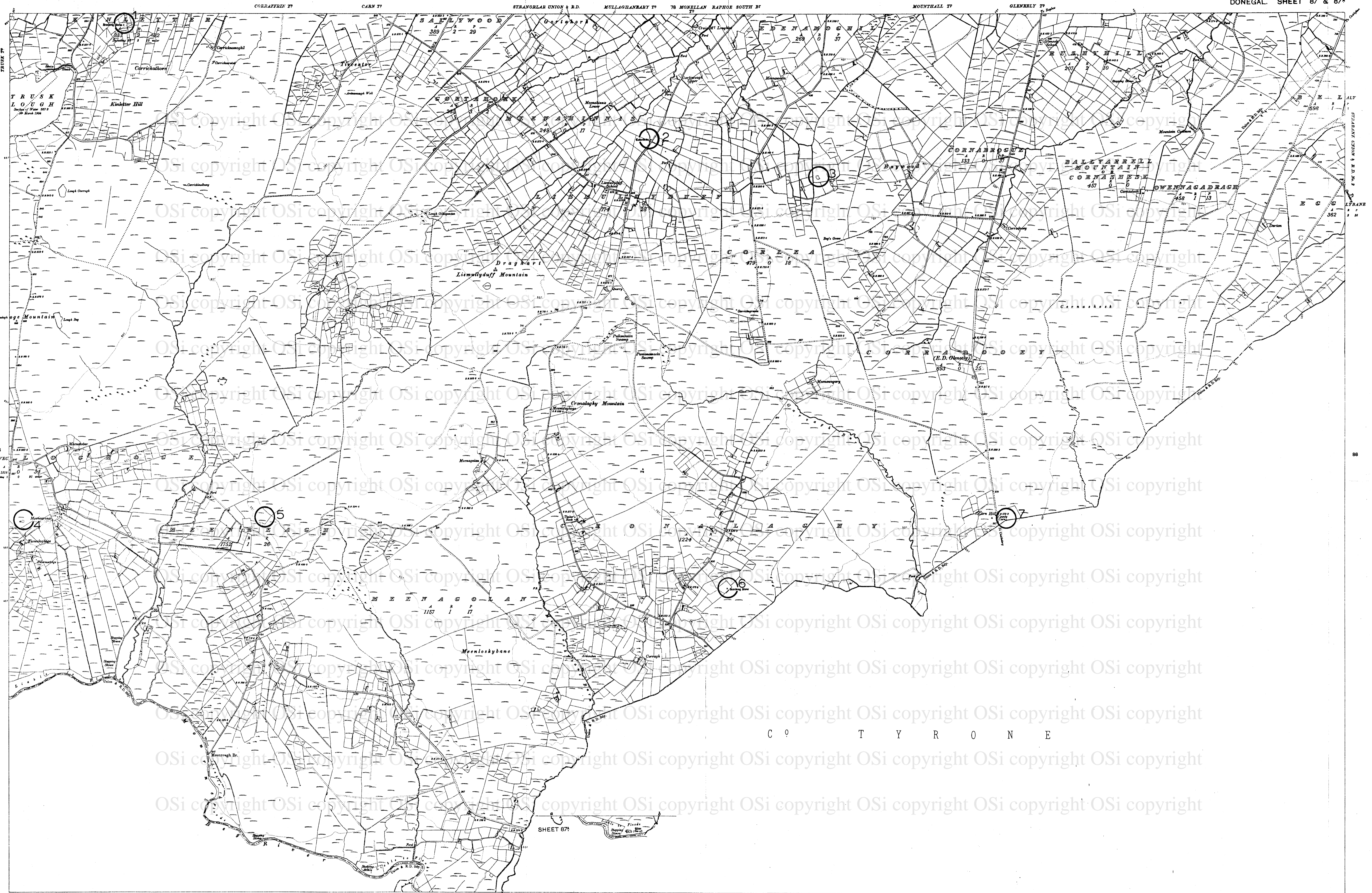
Sites & Monuments Record — Archaeological Constraint Map

The areas outlined on this map are designed to give the approximate location of archaeological sites and monuments. They are not to be taken as indicating their precise extent or boundaries on the ground.

Date/Edition of map:
 1906

Date of SMR detail:
 September 1995



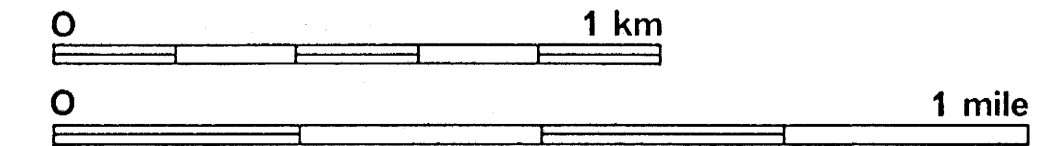


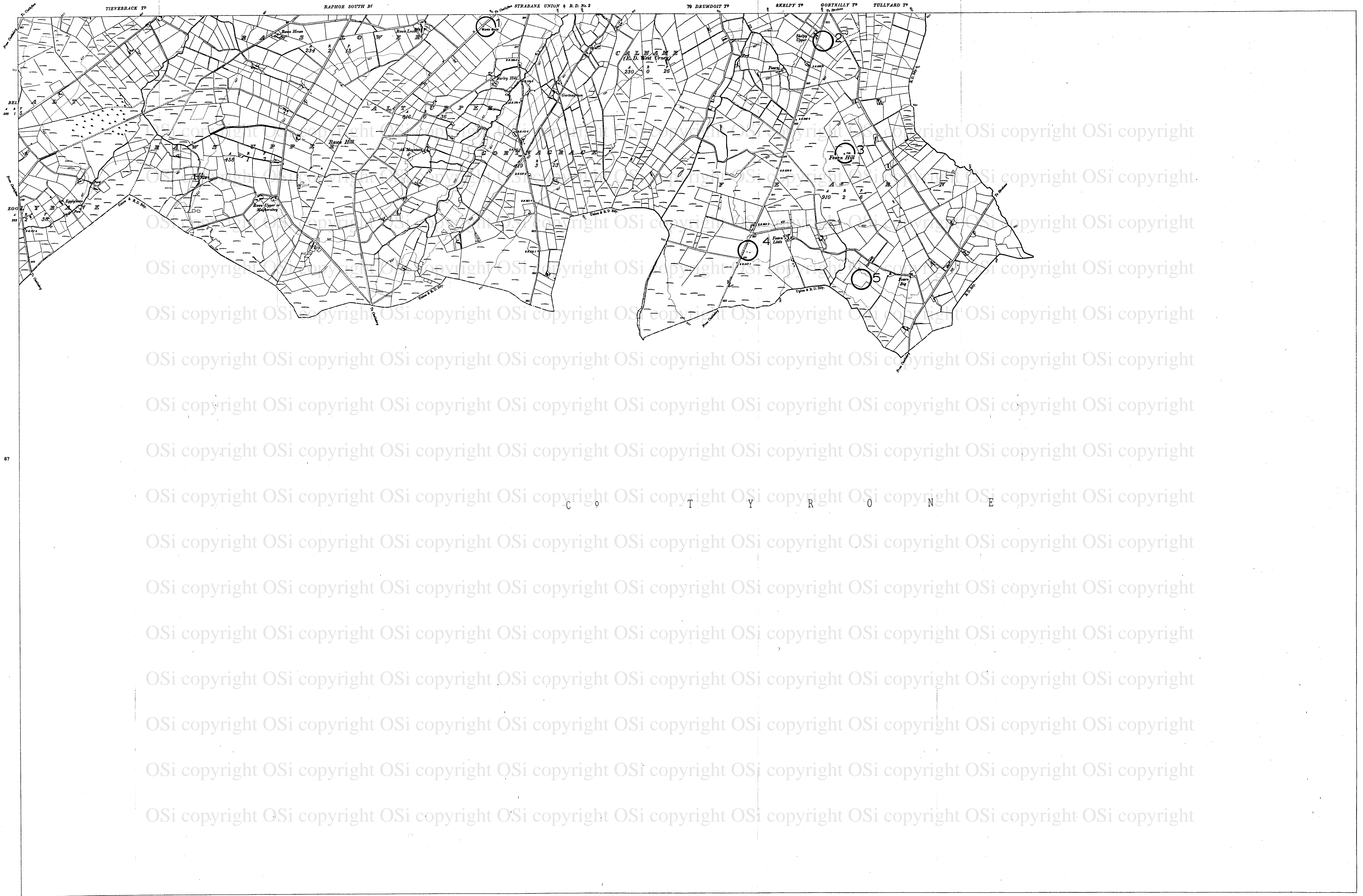
Surveyed in 1836. Revised in 1904.

CHARACTERISTICS AND SYMBOLS		
County	Townland	Trigonometrical Station
Barony	Municipal Ward	Antiquarian Site of
Rural	Contour	For other information see Characteristic Sheet

The Representation on this Map of a Road, Track, or Footpath, is no evidence of the existence of a right of way.

<p>O.P.W. ARCHAEOLOGICAL SURVEY OF IRELAND</p>	<p>Sites & Monuments Record — Archaeological Constraint Map</p>	<p>Date/Edition of map: 1906</p>
	<p>The areas outlined on this map are designed to give the approximate location of archaeological sites and monuments. They are not to be taken as indicating their precise extent or boundaries on the ground.</p>	<p>Date of SMR detail: September 1995</p>





87

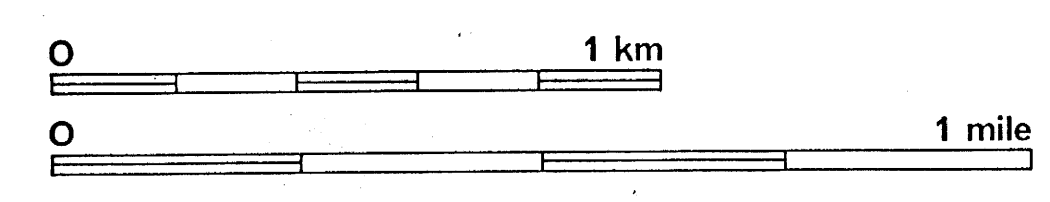
C O T Y R O N E

Surveyed in 1836. Revised in 1904.

CHARACTERISTICS AND SYMBOLS		
County	-----	Trigonometrical Station
Barony	-----	Antiquities (Site of)
Parish	-----	-----
Townland	-----	-----
Municipal Ward	-----	-----
Contour	-----	-----

The Representation on this Map of a Road, Track, or Footpath, is no Evidence of its Existence or of a Right of Way.

O.P.W. ARCHAEOLOGICAL SURVEY OF IRELAND	Sites & Monuments Record — Archaeological Constraint Map	Date/Edition of map: 1906
	The areas outlined on this map are designed to give the approximate location of archaeological sites and monuments. They are not to be taken as indicating their precise extent or boundaries on the ground.	Date of SMR detail: September 1995





ATLANTIC OCEAN

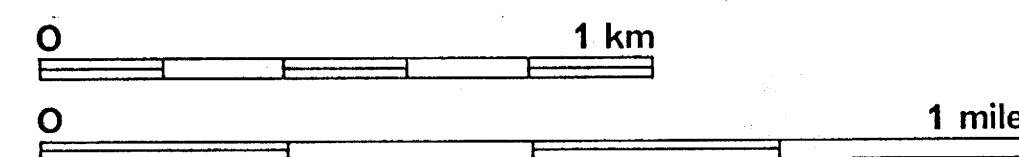
Surveyed in 1835. Revised in 1904-5.

CHARACTERISTICS AND SYMBOLS

County	Townland	Trigonometrical Station	A
Barony	Municipal Ward	Antiquarian Site of 1st Class	1
Parish	Electoral District	For other information see Characteristic Sheet	

The Representation on this Map of a Road, Track or Footpath is no evidence of the existence of a right of way.

O.P.W. ARCHAEOLOGICAL SURVEY OF IRELAND	Sites & Monuments Record — Archaeological Constraint Map	Date/Edition of map: 1907
	The areas outlined on this map are designed to give the approximate location of archaeological sites and monuments. They are not to be taken as indicating their precise extent or boundaries on the ground.	Date of SMR detail: September 1995





Surveyed in 1835. Revised in 1904-5.

CHARACTERISTICS AND SYMBOLS

Group	Townland	Trigonometrical Station
Barony	Municipal Wards	Manorial Site of
Rural	Contours	For other information, see Characteristic Sheet

The Representation on this Map of a Road, Track, or Footpath, is no evidence of the existence of a right of way.

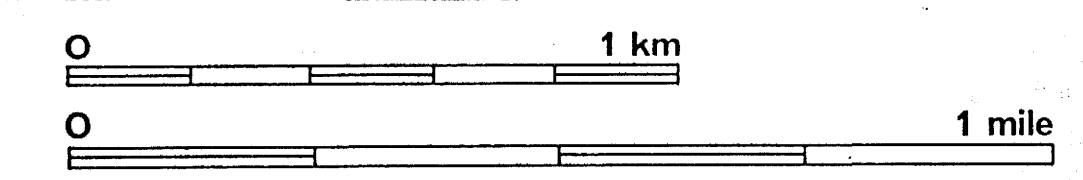
O.P.W. ARCHAEOLOGICAL SURVEY OF IRELAND

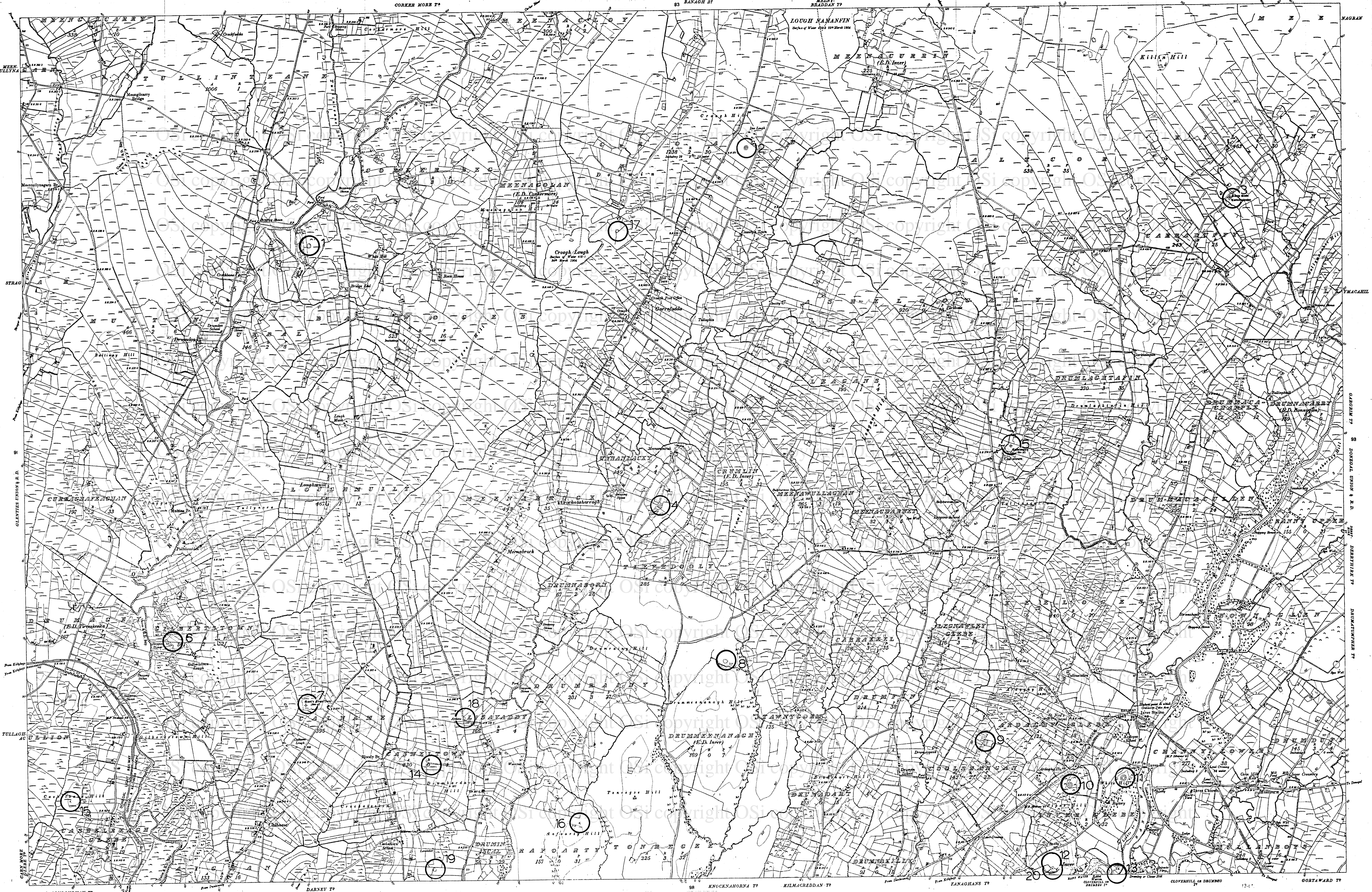
Sites & Monuments Record — Archaeological Constraint Map

The areas outlined on this map are designed to give the approximate location of archaeological sites and monuments. They are not to be taken as indicating their precise extent or boundaries on the ground.

Date/Edition of map: 1907

Date of SMR detail: September 1995



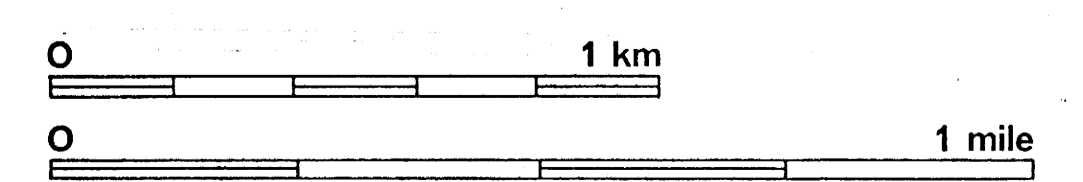


CHARACTERISTICS AND SYMBOLS

Contour	Townland	Trigonometrical Station
Barony	Municipal Ward	Antiquities (Site of)
Railway	Contour	For other information see Characteristic Sheet

The Representation on this Map of a Road, Track, or Footpath is no Evidence of the Existence of a Right of Way.

O.P.W. ARCHAEOLOGICAL SURVEY OF IRELAND	Sites & Monuments Record — Archaeological Constraint Map	Date/Edition of map: 1907
	The areas outlined on this map are designed to give the approximate location of archaeological sites and monuments. They are not to be taken as indicating their precise extent or boundaries on the ground.	Date of SMR detail: September 1995



BALLYLOUGHAN TP
 Surveyed in 1855. Revised in 1904

GORTAWEARD TP

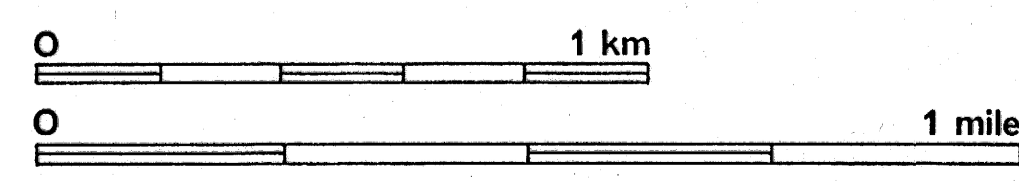


Surveyed in 1835-6. Revised in 1904.

CHARACTERISTICS AND SYMBOLS		
County	Townland	Trigonometrical Station
River	Municipal Ward	Antiquarian Site of
Ditch	Contour	For other information see Characteristics Sheet

The Representation on this Map of a Road, Ditch or Footpath is no evidence of the existence of a right of way.

O.P.W. ARCHAEOLOGICAL SURVEY OF IRELAND	Sites & Monuments Record — Archaeological Constraint Map The areas outlined on this map are designed to give the approximate location of archaeological sites and monuments. They are not to be taken as indicating their precise extent or boundaries on the ground.	Date/Edition of map: 1907 Date of SMR detail: September 1995
------------------------------------------------------------------------------	-------------------------------------------------------------------------------------------------------------------------------------------------------------------------------------------------------------------------------------------------------------------------------------	-----------------------------------------------------------------------





Surveyed in 1835. Revised in 1894.

CHARACTERISTICS AND SYMBOLS

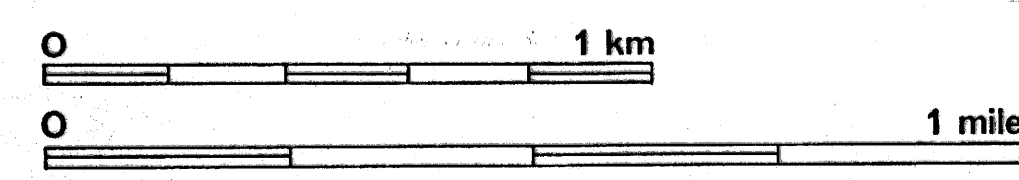
County	Townland	Triangulation Station	▲
Barony	Municipal Ward	Antiquarian Site of	+
Parish	Contour	For other information see Characteristic Sheet	

The Representation on this Map of a Road, Track, or Footpath is no evidence of the existence of a right of way.

O.P.W. ARCHAEOLOGICAL SURVEY OF IRELAND

Sites & Monuments Record — Archaeological Constraint Map
The areas outlined on this map are designed to give the approximate location of archaeological sites and monuments. They are not to be taken as indicating their precise extent or boundaries on the ground.

Date/Edition of map: 1907
Date of SMR detail: September 1995





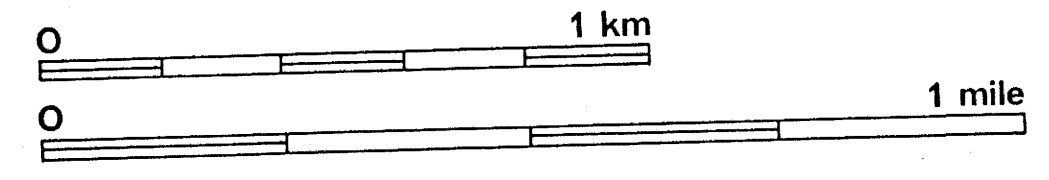
A
T
L
A
N
T
I
C
O
C
E
A
N

D O N E G A L B A Y

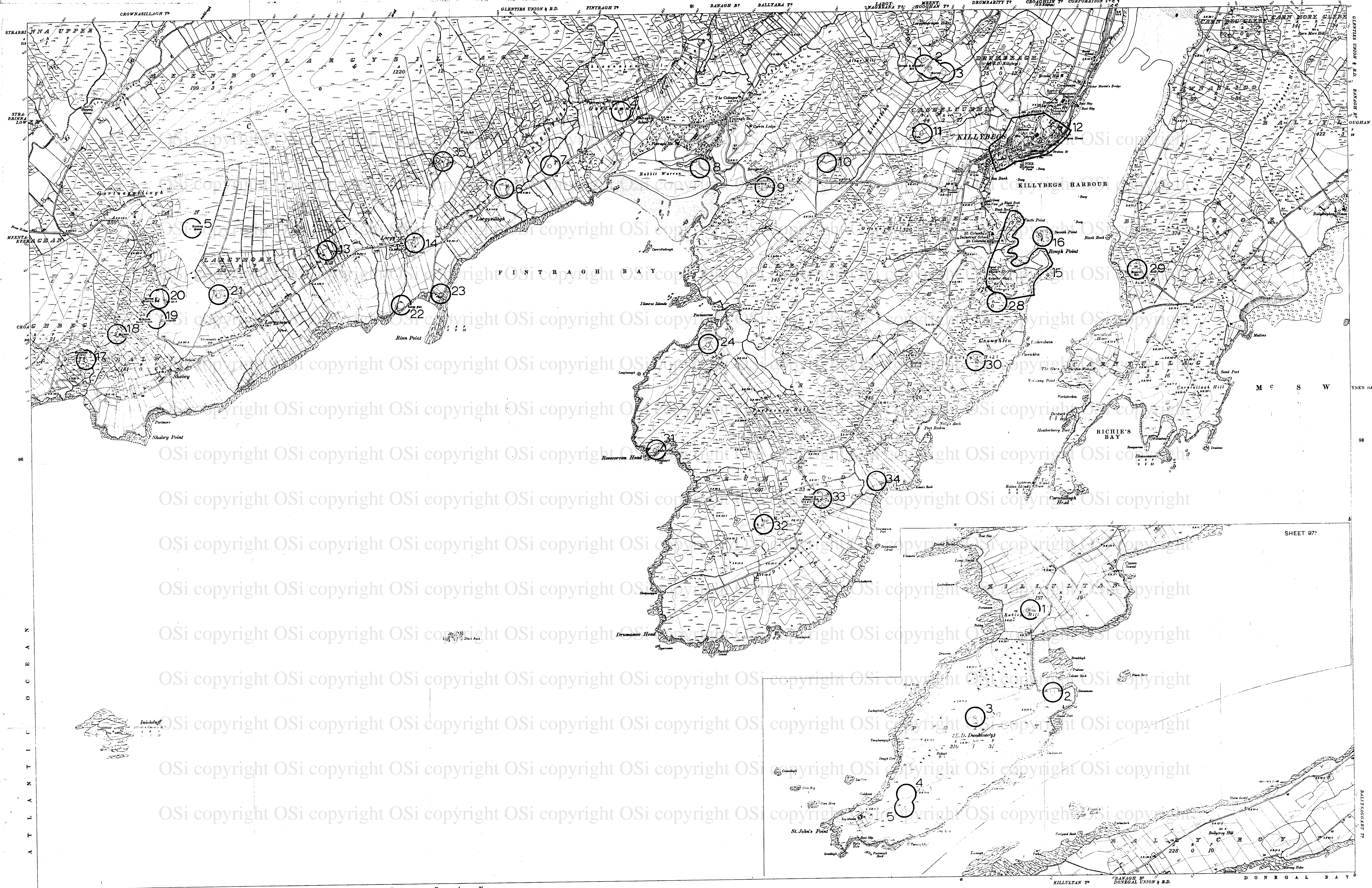
Surveyed in 1835. Revised in 1905.

CHARACTERISTICS AND SYMBOLS		
Group	Triangulation Station	5 feet
Barony	Municipal Ward	+
Parish	Centres	•
The Representation on this Map of a Road, Track, or Footpath is no evidence of the existence of a right of way.		

O.P.W. ARCHAEOLOGICAL SURVEY OF IRELAND	Sites & Monuments Record — Archaeological Constraint Map	Date/Edition of map: 1907
		Date of SMR detail: September 1995



The areas outlined on this map are designed to give the approximate location of archaeological sites and monuments. They are not to be taken as indicating their precise extent or boundaries on the ground.



Surveyed in 1835. Revised in 1905-6

CHARACTERISTICS AND SYMBOLS		Trigonometrical Station	
Contour	Trigonometrical Station	▲
Boundary	Antiquities (Site of)	○
Municipal Ward	For other information see Characteristics Sheet	
Contours		

The Representation on this Map of a Road, Track, or Footpath is no evidence of the existence of a right of way

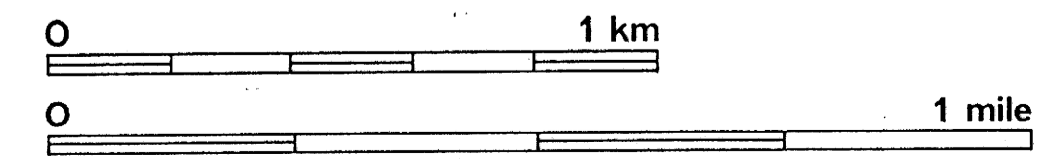
O.P.W.
ARCHAEOLOGICAL
SURVEY
OF IRELAND

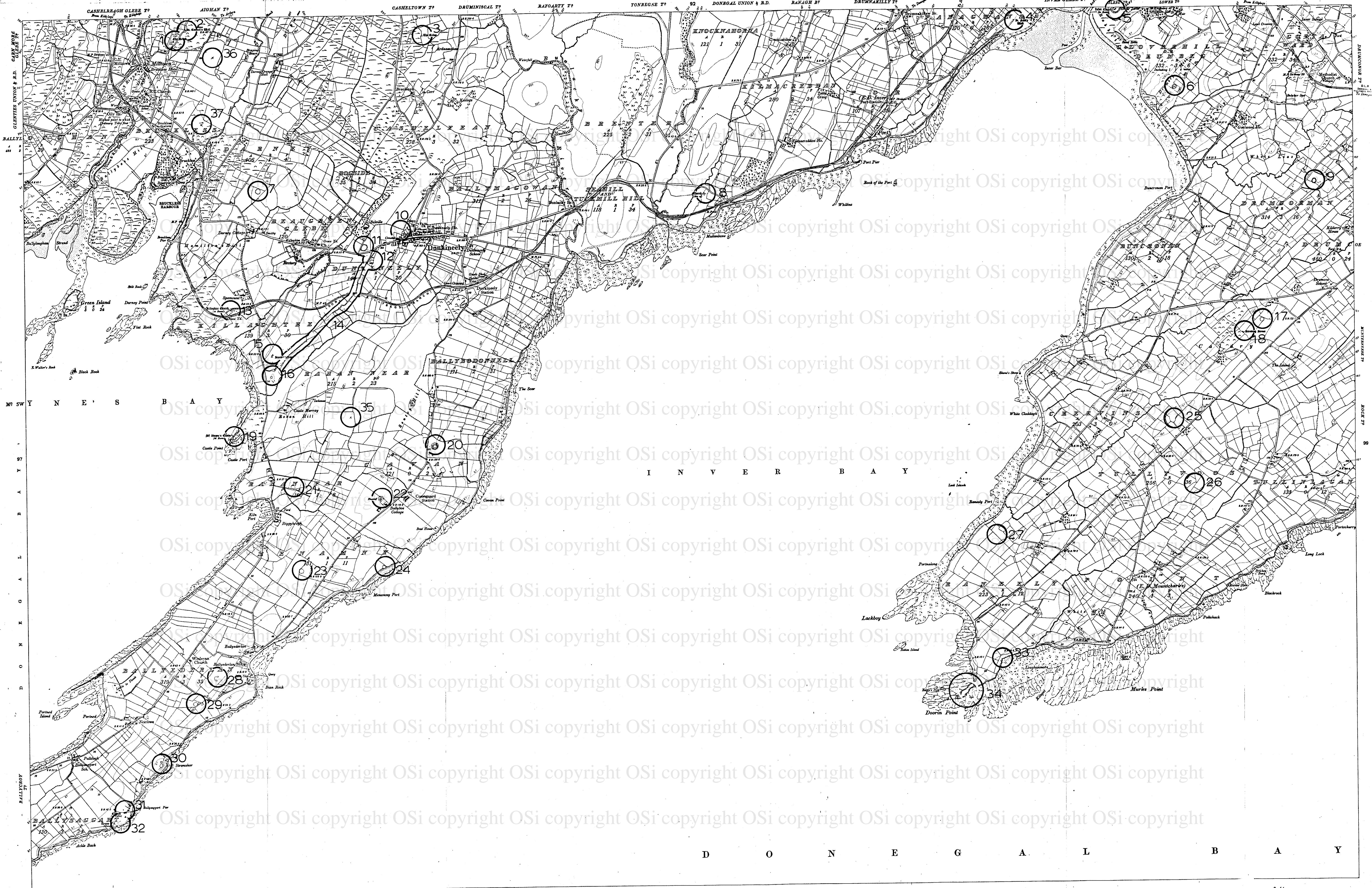
Sites & Monuments Record — Archaeological Constraint Map

The areas outlined on this map are designed to give the approximate location of archaeological sites and monuments. They are not to be taken as indicating their precise extent or boundaries on the ground.

Date/Edition of map:
1907

Date of SMR detail:
September 1995





Surveyed in 1834-5. Revised in 1904.

CHARACTERISTICS AND SYMBOLS

County	Townland	Trigonometrical Station
Road	Municipal Ward	Antiquities (Site of)
Parish	Contour	For other information see Characteristics Sheet

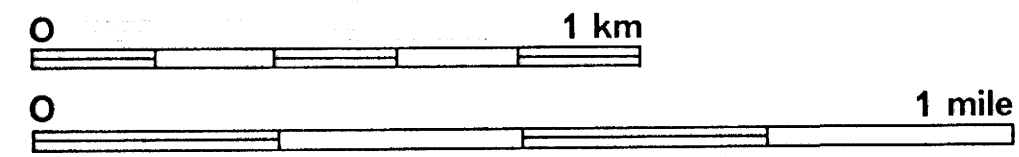
The Representation on this Map of a Road, Track, or Footpath, is no evidence of the existence of a right of way.

O.P.W.
ARCHAEOLOGICAL
SURVEY
OF IRELAND

Sites & Monuments Record — Archaeological Constraint Map

The areas outlined on this map are designed to give the approximate location of archaeological sites and monuments. They are not to be taken as indicating their precise extent or boundaries on the ground.

Date/Edition of map:
1907
Date of SMR detail:
September 1995

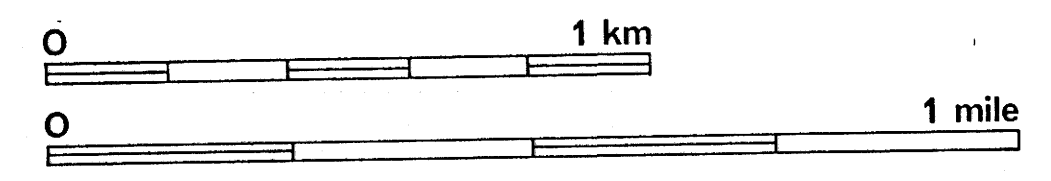




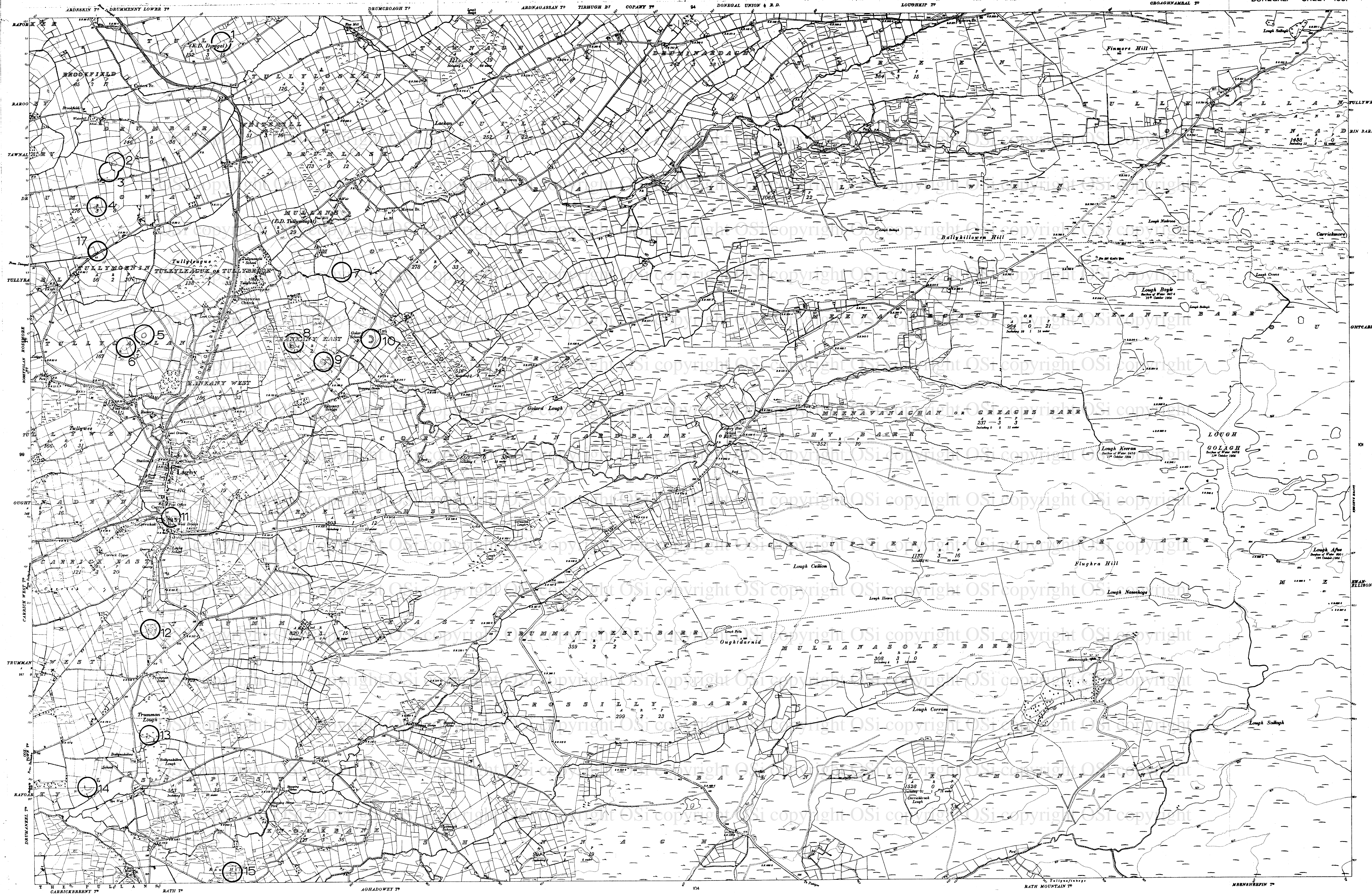
Surveyed in 1874.5
 Revised in 1904.5

CHARACTERISTICS AND SYMBOLS			
County	Townland	Triangulation Station	Antiquities (Site of)
Roadway	Municipal Ward	Antiquities (Site of)	For other information see Characteristic Sheet.
Parish	Contours		

O.P.W. ARCHAEOLOGICAL SURVEY OF IRELAND	Sites & Monuments Record — Archaeological Constraint Map	Date/Edition of map: 1907
	The areas outlined on this map are designed to give the approximate location of archaeological sites and monuments. They are not to be taken as indicating their precise extent or boundaries on the ground.	Date of SMR detail: September 1995



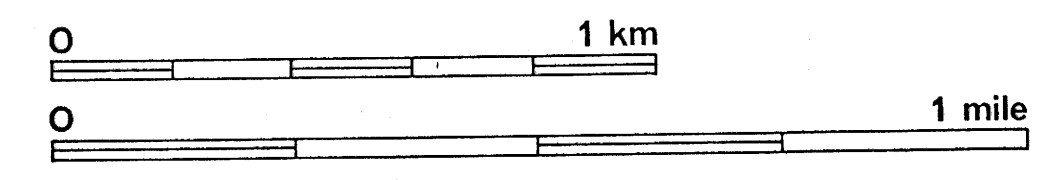
A T L A N T I C O C E A N

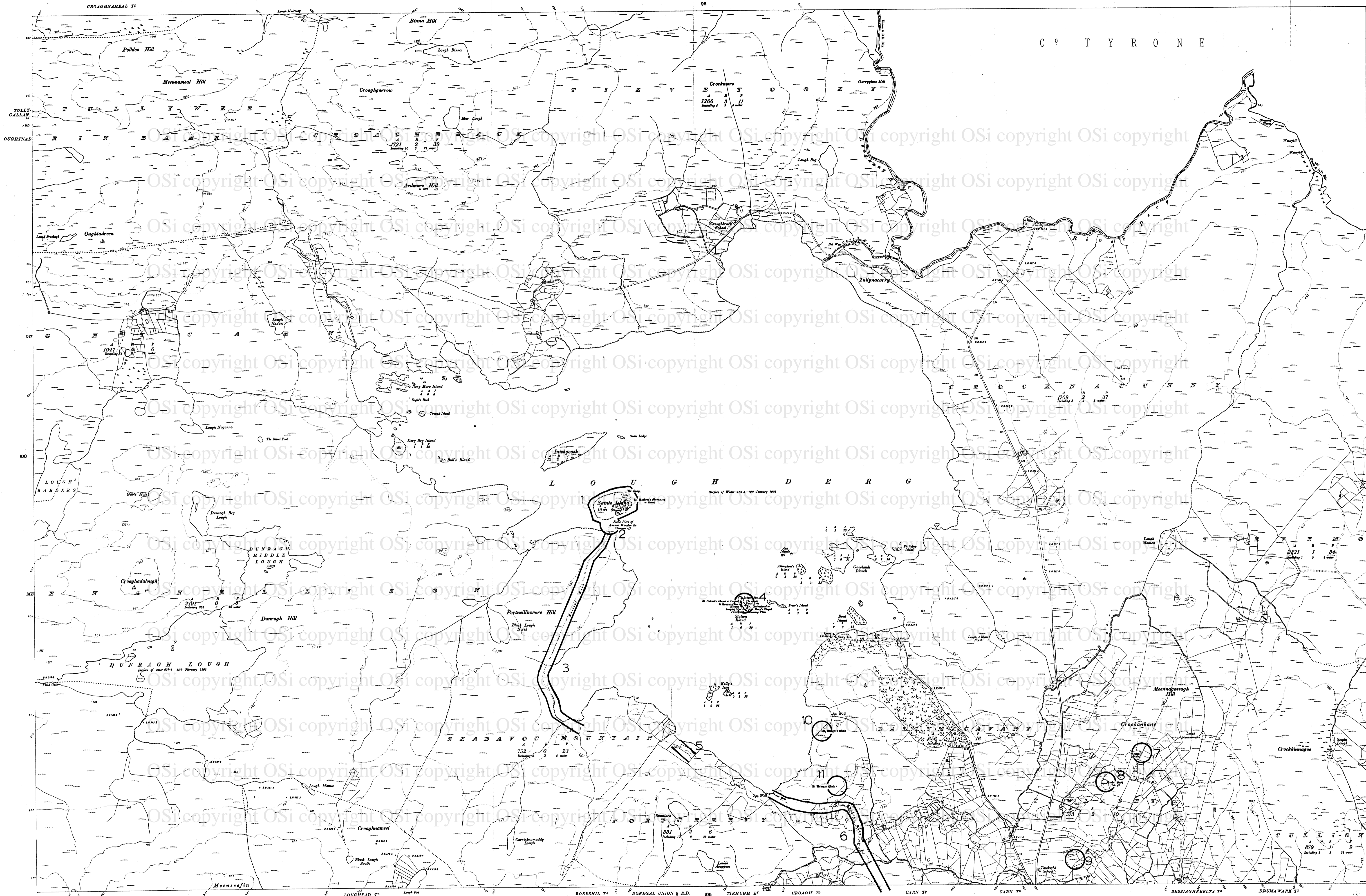


Surveyed in 1835-6. Revised in 1904-5.

CHARACTERISTICS AND SYMBOLS	
Contour	Triangulation Station
Barren	Antiquarian Site of
Rural	Contour
The Representation on this Map of a Road, Track, or Footpath, is no evidence of the existence of a right of way.	

O.P.W. ARCHAEOLOGICAL SURVEY OF IRELAND	Sites & Monuments Record — Archaeological Constraint Map	Date/Edition of map: 1907
	The areas outlined on this map are designed to give the approximate location of archaeological sites and monuments. They are not to be taken as indicating their precise extent or boundaries on the ground.	Date of SMR detail: September 1995





MEENSHEEN T.P. Surveyed in 1835. Revised in 1904.

CHARACTERISTICS AND SYMBOLS

County	Trigonometrical Station	Arch
Townland	Antiquarian Site of	
Barony	Municipal Ward	
Parish	Contour	

The Representation on this Map of a Road, Track, or Footpath, is no evidence of the existence of a right of way.


O.P.W. ARCHAEOLOGICAL SURVEY OF IRELAND

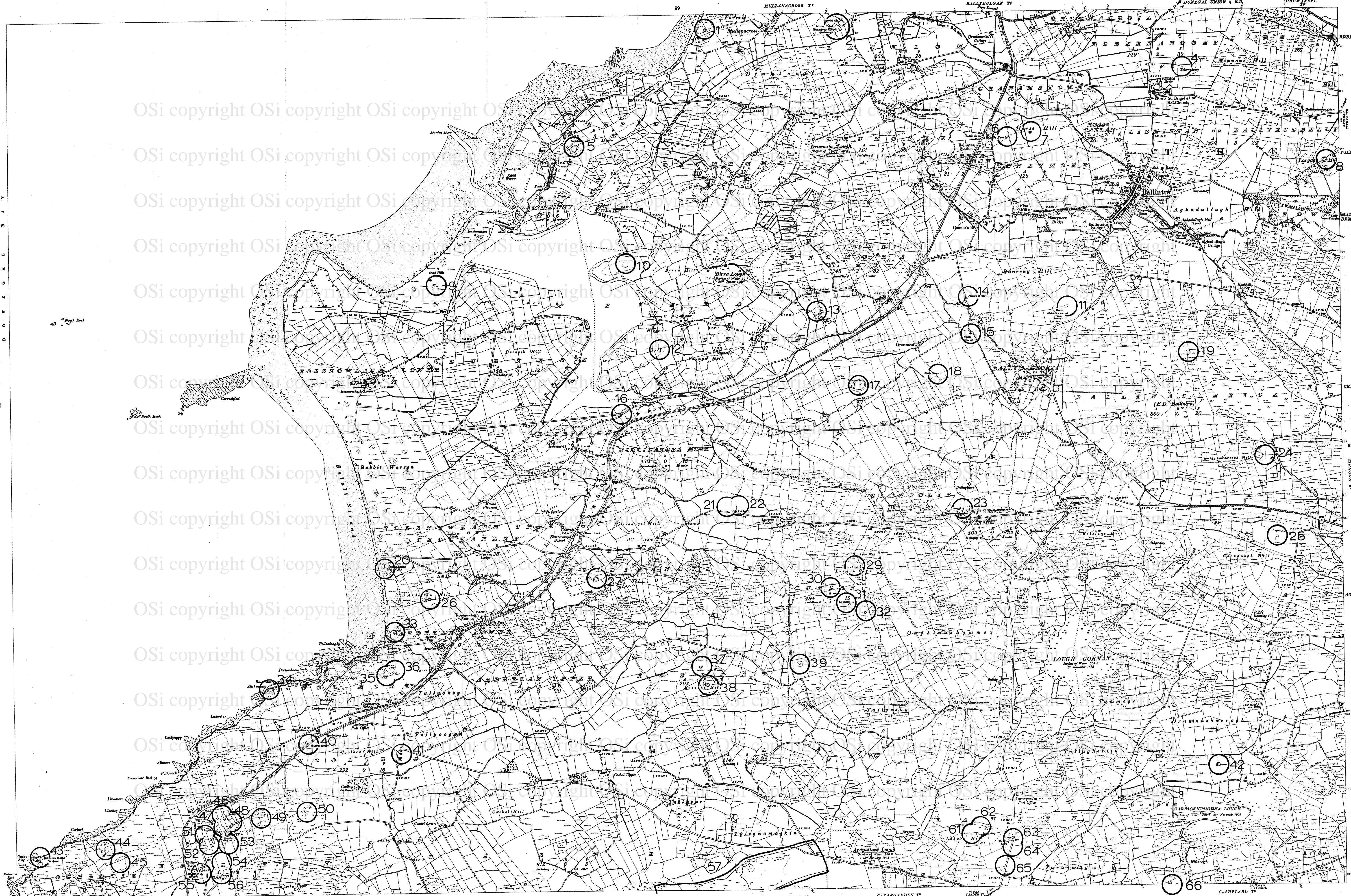
Sites & Monuments Record — Archaeological Constraint Map

The areas outlined on this map are designed to give the approximate location of archaeological sites and monuments. They are not to be taken as indicating their precise extent or boundaries on the ground.

Date/Edition of map: 1906

Date of SMR detail: September 1995





CHARACTERISTICS AND SYMBOLS

County	Townland	Trigonometrical Station
Barony	Municipal Ward	Antiquarian Site of
Parish	Contour	For other information see Characteristic Sheet

The Representation on this Map of a Road, Track, or Footpath is no evidence of the existence of a right of way.

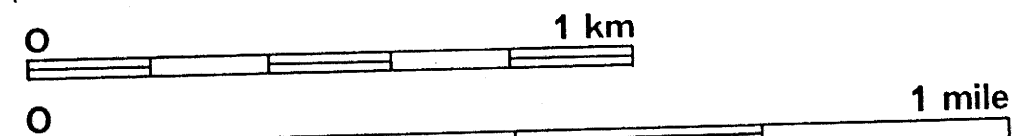
O.P.W. ARCHAEOLOGICAL SURVEY OF IRELAND


Sites & Monuments Record - Archaeological Constraint Map

The areas outlined on this map are designed to give the approximate location of archaeological sites and monuments. They are not to be taken as indicating their precise extent or boundaries on the ground.

Date/edition of map: 1907

Date of SMR detail: September 1995



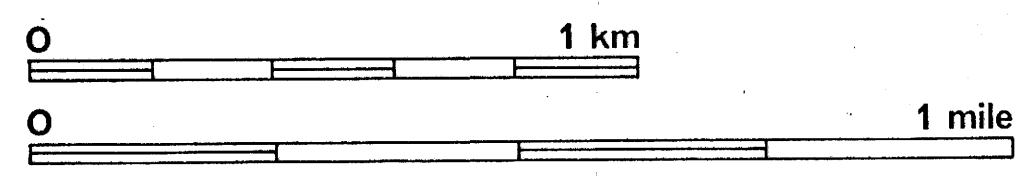


Surveyed in 1836 Revised in 1953-54 Levels revised in 1951.

CHARACTERISTICS AND SYMBOLS

County	Ward (when not coincident with other boundaries)	Antiquities (Site #1)	Foot
Borough	County Borough, Borough, Urban	Triangulation Station	▲
Parish (in Co. Donegal & U.D. only)	District & Town	Electricity Transmission Lines	—x—x—x—x—
Townland	When not coincident with other boundaries	Contours	— — — —

O.P.W. ARCHAEOLOGICAL SURVEY OF IRELAND	Sites & Monuments Record — Archaeological Constraint Map	Date/Edition of map: 1953-54
	The areas outlined on this map are designed to give the approximate location of archaeological sites and monuments. They are not to be taken as indicating their precise extent or boundaries on the ground.	Date of SMR detail: September 1995
		ONEGAL SHEET 106.



The representation on this Map of a Road, Track, or Footpath, is not evidence of the existence of a right of way. For other symbols see Table of Characteristics: 1:10,560 scale.



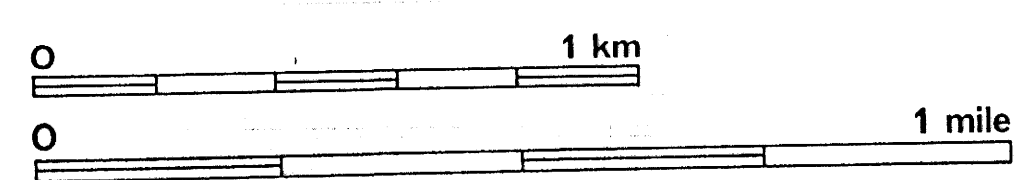
Surveyed in 1925-26. Revised in 1952-54. Levels reduced to 1985.

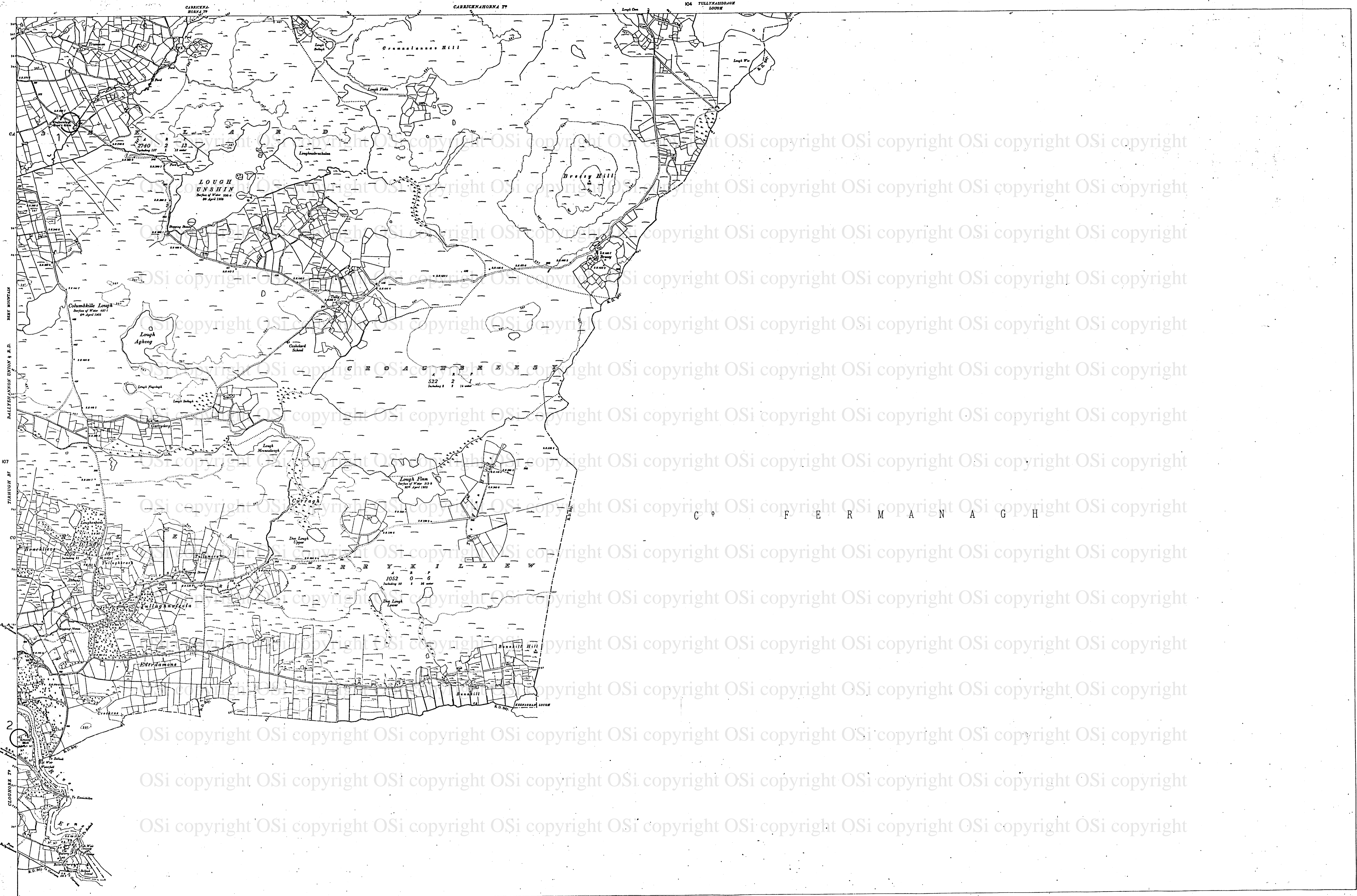
CHARACTERISTICS AND SYMBOLS

County	Ward (when not coincident with other boundaries)	Antiquities (see 49)	Trigonometrical Station
Barony	County Borough, Borough, Urban	Electricity Transmission Lines	Contours
Parish (in Co. Donegal & U.D. only)	District & Town		
Townland	When not coincident with other boundaries		

The representation on this Map of a Road, Track, or Footpath, is not evidence of the existence of a right of way. For other symbols see Table of Characteristics: 1:10,560 scale.

<p>O.P.W. ARCHAEOLOGICAL SURVEY OF IRELAND</p>	<p>Sites & Monuments Record — Archaeological Constraint Map</p> <p>The areas outlined on this map are designed to give the approximate location of archaeological sites and monuments. They are not to be taken as indicating their precise extent or boundaries on the ground.</p>	<p>Date/Edition of map: 1952-54</p> <p>Date of SMR detail:</p>
------------------------------------------------------------	-----------------------------------------------------------------------------------------------------------------------------------------------------------------------------------------------------------------------------------------------------------------------------------------	--------------------------------------------------------------------





Surveyed in 1835-6. Revised in 1905.
Reprinted in 1935.

CHARACTERISTICS AND SYMBOLS			
Contour	Lowland	Trigonometrical Station	▲
Barrow	Municipal Ward	Antiquities (Site of)	+
Railway	Contour	For other information see Characteristic Sheet	

The Representation on this Map of a Road, Track or Footpath is no evidence of the existence of a right of way.


O.P.W.
ARCHAEOLOGICAL
SURVEY
OF IRELAND

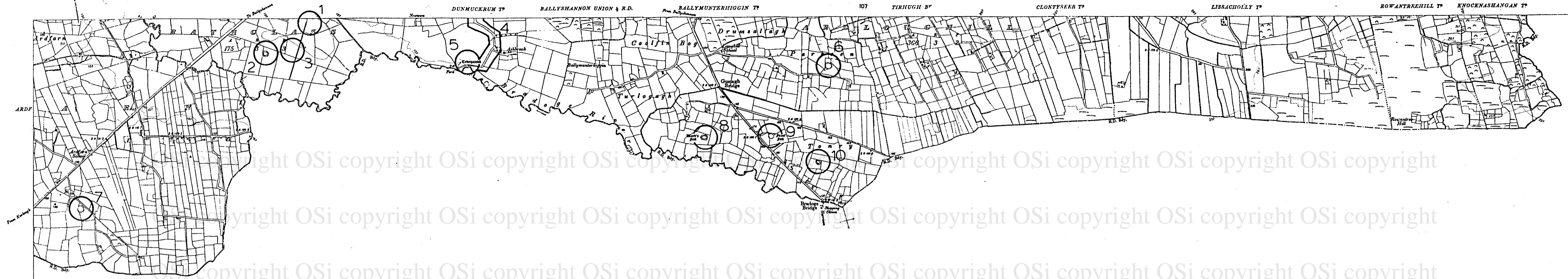
Sites & Monuments Record — Archaeological Constraint Map

The areas outlined on this map are designed to give the approximate location of archaeological sites and monuments. They are not to be taken as indicating their precise extent or boundaries on the ground.

Date/Edition of map:
1907

Date of SMR detail:
September 1995





C O L E I T R I M

C O F E R M A N A G H

CHARACTERISTICS AND SYMBOLS		
Contour	Townland	Trigonometrical Station
Roadway	Municipal Ward	Antiquities (Site of)
River	Contour	For other information see Characteristics Sheet

The Representation on this Map of a Road, Track or Enclosure is no evidence of the existence of a right of way.

O.P.W. ARCHAEOLOGICAL SURVEY OF IRELAND	Sites & Monuments Record — Archaeological Constraint Map	Date/Edition of map: 1907
	The areas outlined on this map are designed to give the approximate location of archaeological sites and monuments. They are not to be taken as indicating their precise extent or boundaries on the ground.	Date of SMR detail: September 1995

