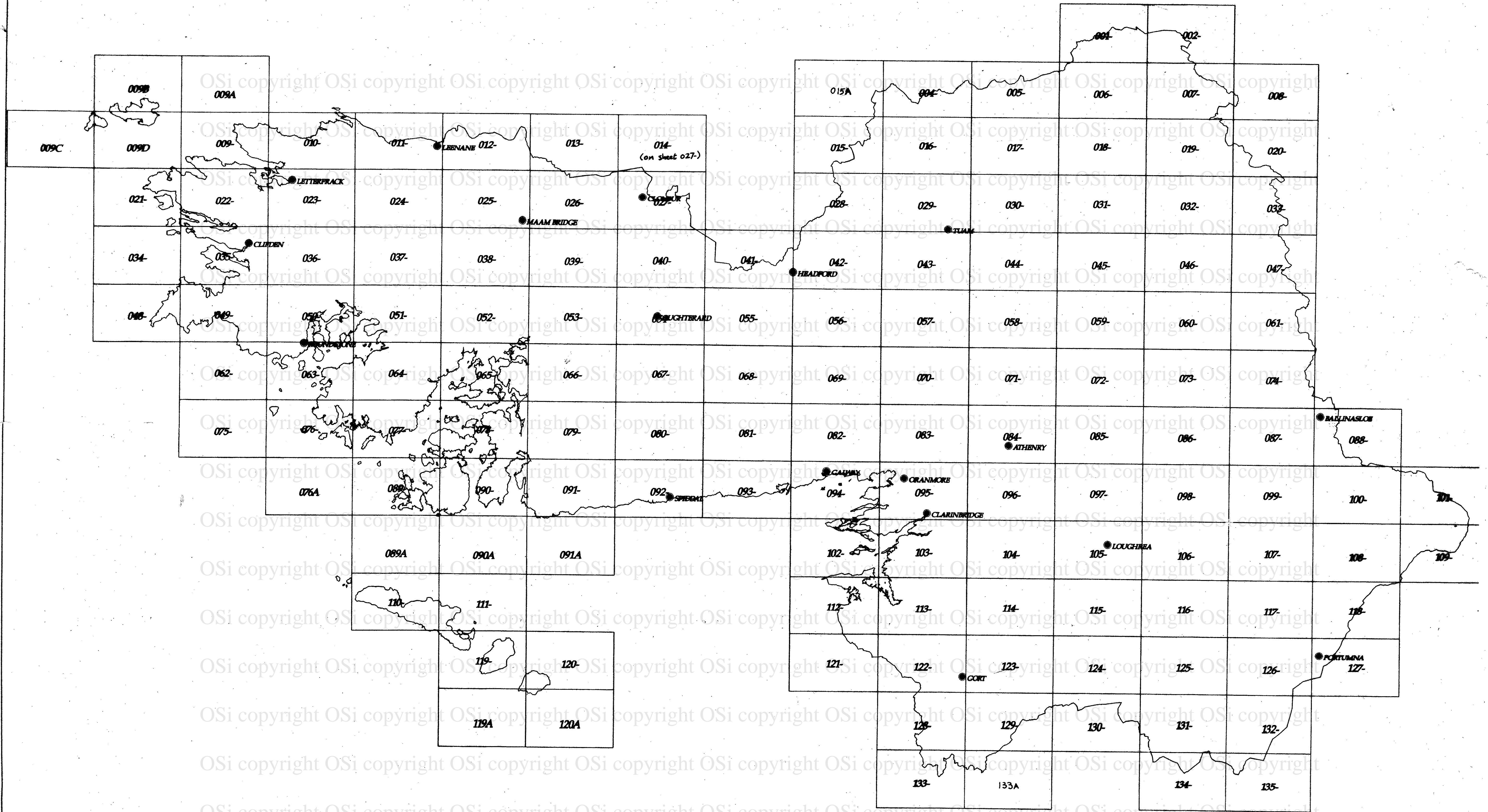

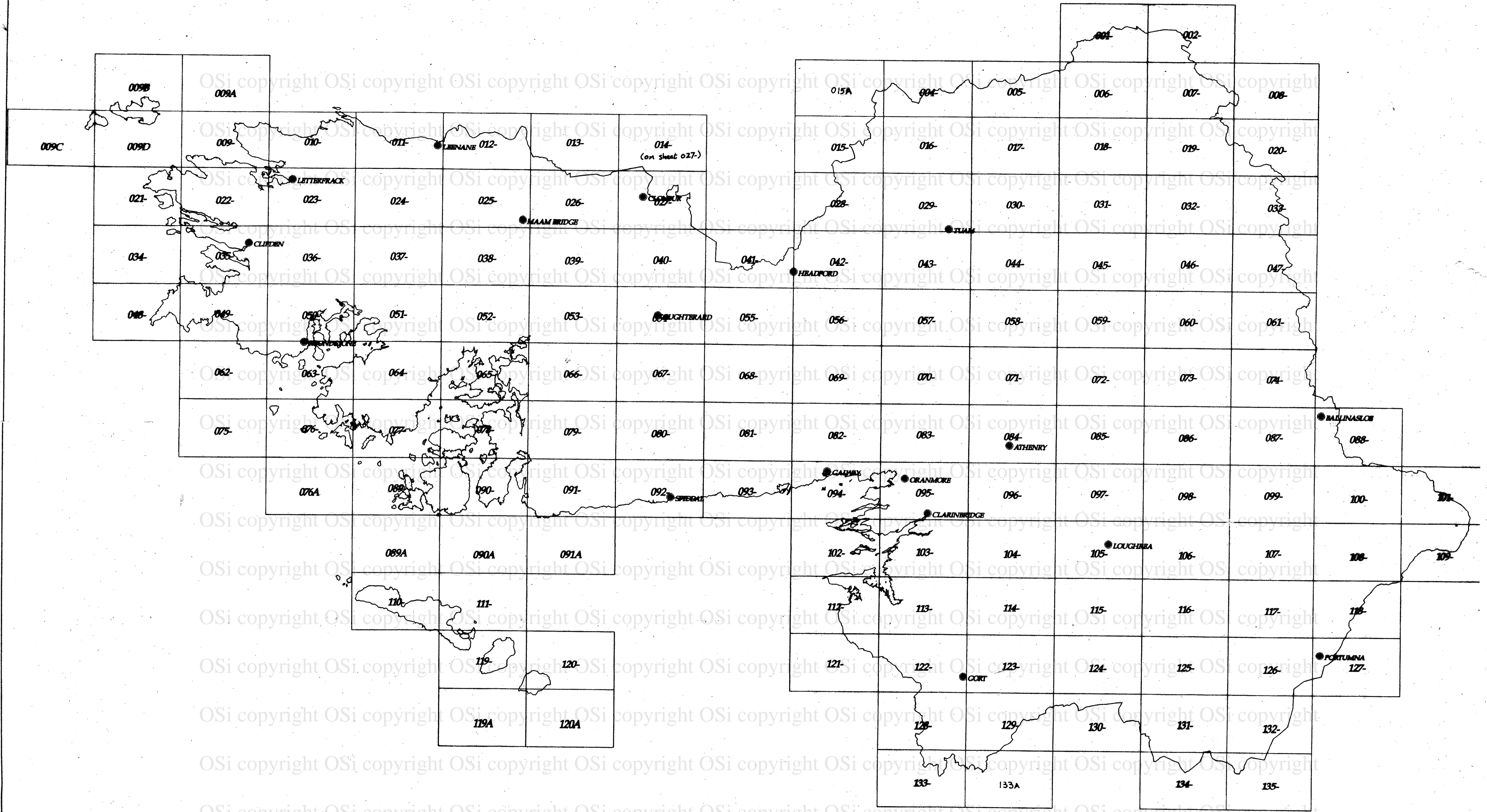


CO. GALWAY - INDEX MAP

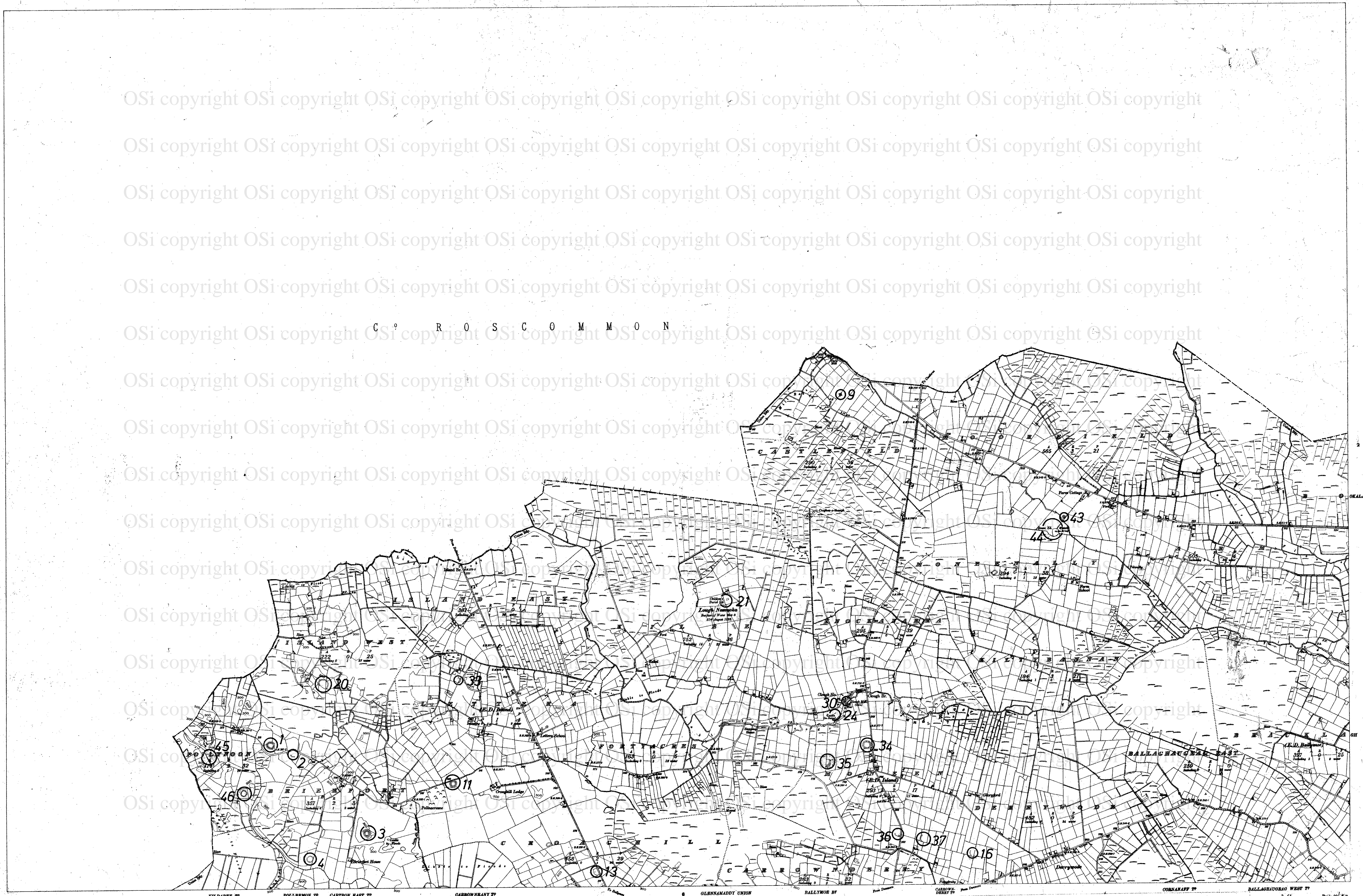


SCALE 1:50000

CO. GALWAY - INDEX MAP



CROSSCOMMON




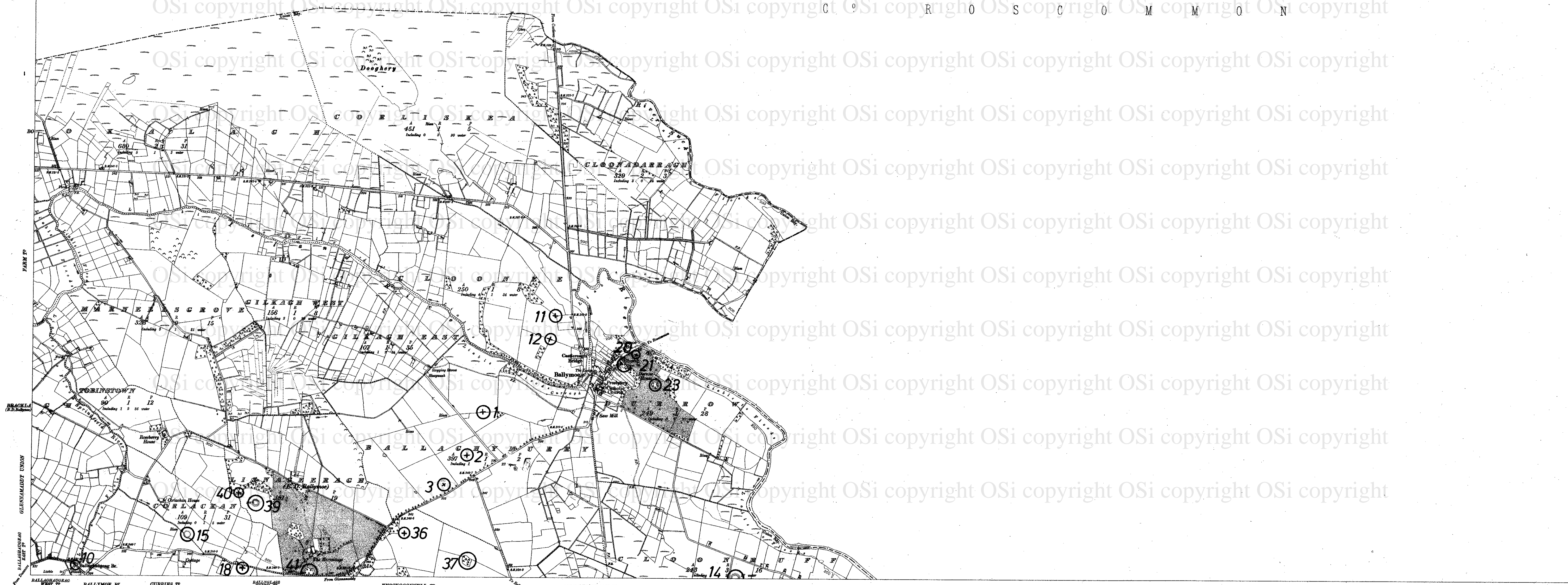
Surveyed in 1838. Revised in 1856 & 1864.
 Levelled in 1851-52. Levels partially revised in 1854.

CHARACTERISTICS AND SYMBOLS		
County	Trigonometrical Station
Townland	Antiquarian (Site of)
Municipal Ward
Barony
Parish
.....
.....

The Representation on this Map of a Road, Track, or Footpath is no evidence of the existence of a right of way.

OPW/ICG PRELIMINARY ARCHAEOLOGICAL SURVEY OF CO. GALWAY	Sites & Monuments Record — Archaeological Constraint Map The areas outlined on this map are designed to give the approximate location of archaeological sites and monuments. They are not to be taken as indicating their precise extent or boundaries on the ground.	Date/Edition of map: 1930 Date of SMR detail: August 1997
--	---	---






Surveyed in 1888. Revised in 1925 & 1926.
 Licensed in 1912. Levels partially revised in 1926.

CHARACTERISTICS AND SYMBOLS		
County	Townland	Diagonally-hatched
Municipal Ward	Antiquities (Site of)	+
Contours	For other information see Characteristic Sheet	△

The Representation on this Map of a Road, Track, or Footpath is no evidence of the existence of a right of way.

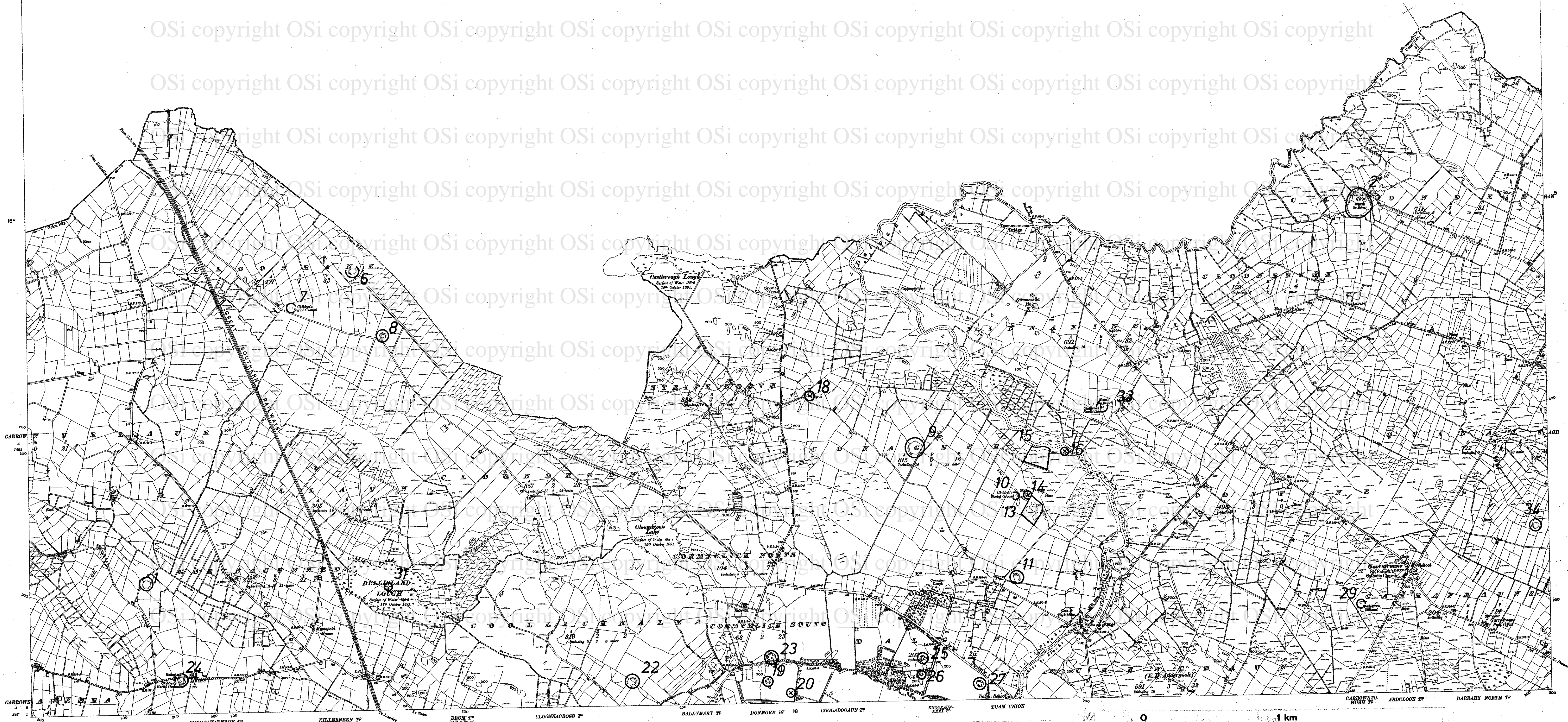
OPWUCG PRELIMINARY ARCHAEOLOGICAL SURVEY OF CO. GALWAY	Sites & Monuments Record — Archaeological Constraint Map The areas outlined on this map are designed to give the approximate location of archaeological sites and monuments. They are not to be taken as indicating their precise extent or boundaries on the ground.	Date/Edition of map: 1929 Date of SMR detail: August 1997
---	---	---



S.M.R. CO. GALWAY, SET No:

C ° M A Y O

C ° ROSCOMMON




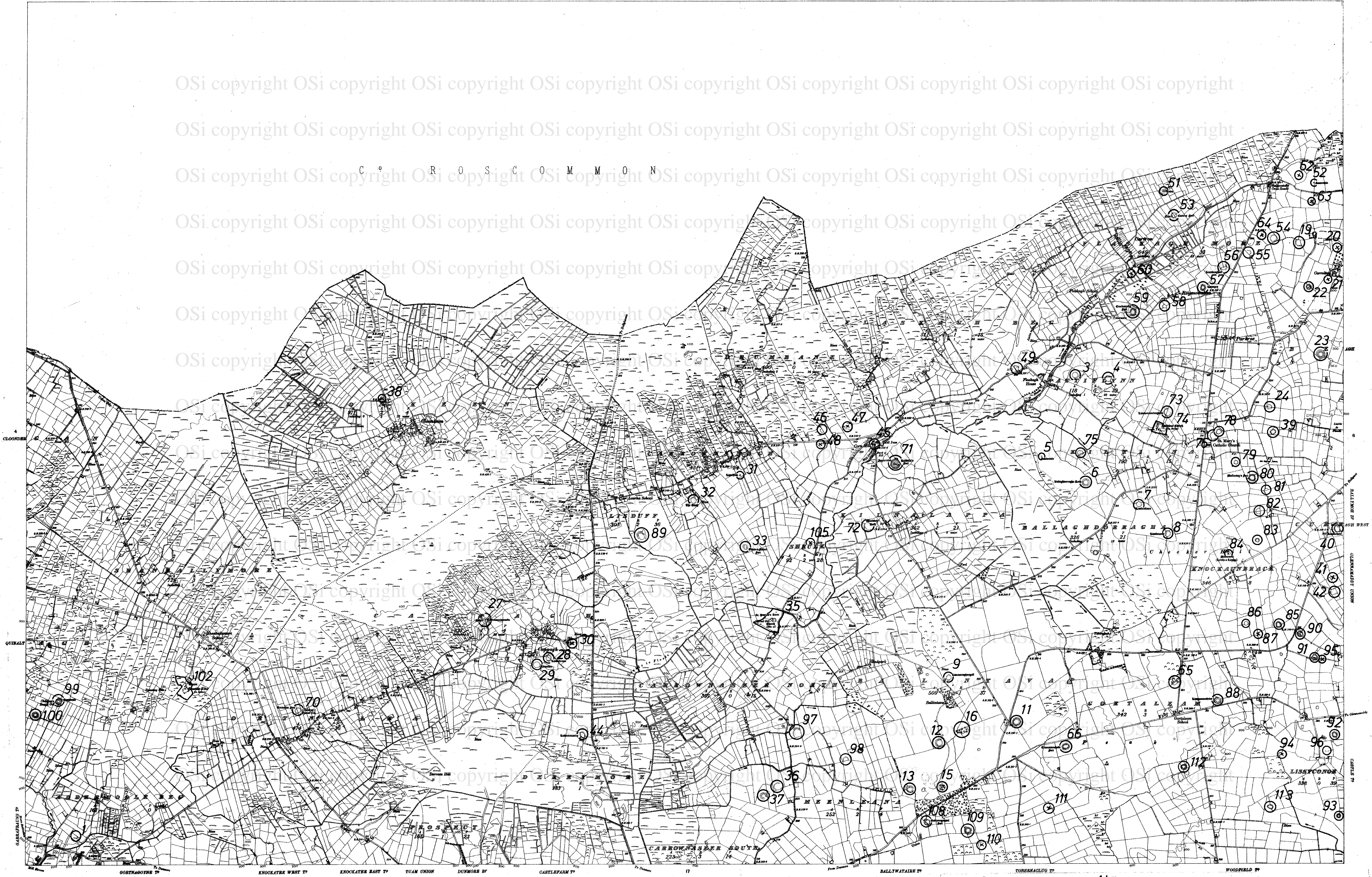
Surveyed in 1855. Revised in 1925-26.
 Levelled in 1891 & 1911-13. Levels partially revised in 1925.

CHARACTERISTICS AND SYMBOLS		
County	Trigonometrical Station	Antiquities (Site of)
Municipal Ward	Contour	Archaeological Survey
Parish		

The Representation on this Map of a Road, Track, or Footpath is no Evidence of the Existence of a Right of Way.

OPW/CO PRELIMINARY ARCHAEOLOGICAL SURVEY OF CO. GALWAY	<p>Sites & Monuments Record — Archaeological Constraint Map</p> <p>The areas outlined on this map are designed to give the approximate location of archaeological sites and monuments. They are not to be taken as indicating their precise extent or boundaries on the ground.</p>	<p>Date/Edition of map: 1930</p> <p>Date of SMR detail: August 1997</p>
---	--	--





C O R O S C O M M O N

Surveyed in 1829. Revised in 1926. Limited in 1911-12. Levels partially revised in 1928-35.


CHARACTERISTICS AND SYMBOLS		
OPWUCG	Digonometrical Station	▲
PRELIMINARY	Antiquities (Site of)	+
ARCHAEOLOGICAL SURVEY	OPWUCG	▲
OF CO. GALWAY	OPWUCG	▲

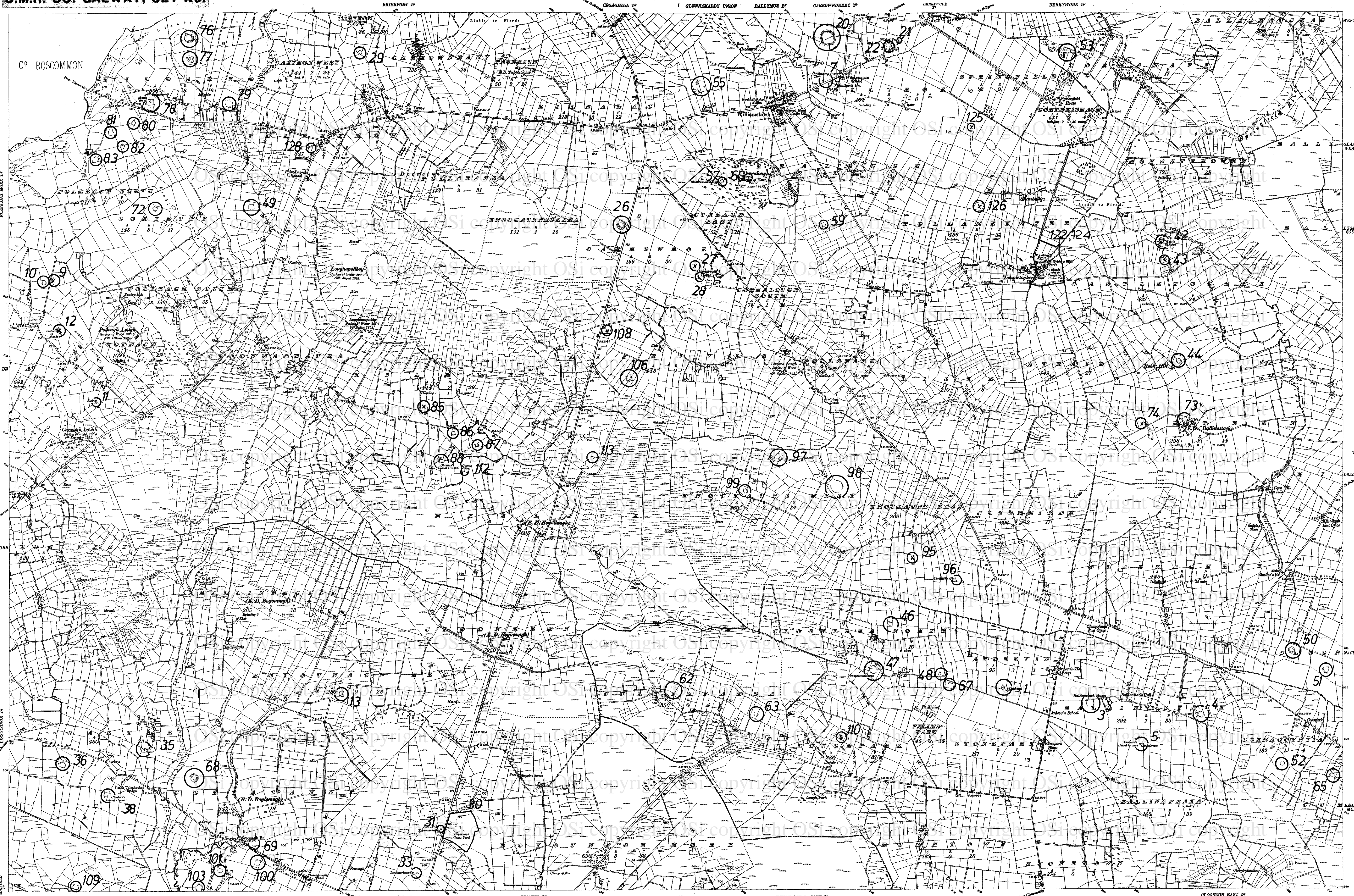
Sites & Monuments Record — Archaeological Constraint Map

The areas outlined on this map are designed to give the approximate location of archaeological sites and monuments. They are not to be taken as indicating their precise extent or boundaries on the ground.

Date/Edition of map: 1930

Date of SMR detail: August 1997






Surveyed in 1891
 Levelled in 1911-12
 Revised in 1926
 Levels partly revised in 1926

CHARACTERISTICS AND SYMBOLS

County	Ward (where not coincident with other boundaries)	Antiquities (See 4th)	Fort
Borough	County Borough, Borough, Urban	Trigonometrical Station	
Parish (in Co. Dub., Wick. & W.D. only)	District & Town	Electricity Transmission Lines	
Townland	When not coincident with other boundaries	Contours	

The representation on this Map of a Road, Track, or Footpath, is not evidence of the existence of a right of way.
 For other symbols see Table of Characteristics: 1:10,000 scale.

OPW/CUG PRELIMINARY ARCHAEOLOGICAL SURVEY OF CO. GALWAY	Sites & Monuments Record — Archaeological Constraint Map The areas outlined on this map are designed to give the approximate location of archaeological sites and monuments. They are not to be taken as indicating their precise extent or boundaries on the ground.	Date/Edition of map: 1930 Date of SMR detail: August 1997
--	---	--





Surveyed in 1882. Revised in 1926.
 Limited in 1911. Lands partially revised in 1928-25.

CHARACTERISTICS AND SYMBOLS		
County	Townland	Trigonometrical Station
Barony	Municipal Ward	Antiquarian (Site of)
Rural	Contour	For other information see Characteristic Sheet

The Representation on this Map of a Road, Drain, or Footpath is no evidence of the existence of a right of way.

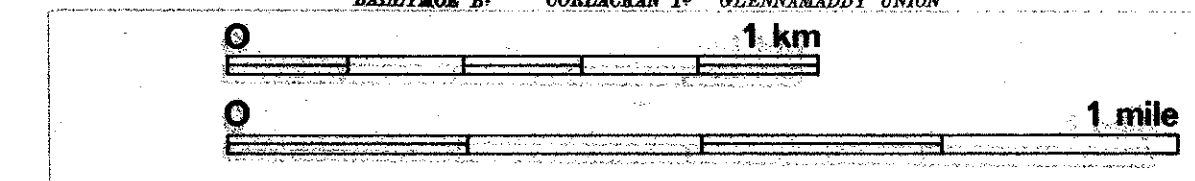
Sites & Monuments Record - Archaeological Constraint Map

OPW/COG
 PRELIMINARY
 ARCHAEOLOGICAL SURVEY
 OF CO. GALWAY

The areas outlined on this map are designed to give the approximate location of archaeological sites and monuments. They are not to be taken as indicating their precise extent or boundaries on the ground.

Date/Edition of map:
 1930

Date of SMR detail:
 August 1997







CHARACTERISTICS AND SYMBOLS

County	Ward (when not coincident with other boundaries)	Antiquities (see 4-F)	Foot
Barony	County Borough, Borough, Urban	Trigonometrical Station	
Parish (in Co. Wick, Wick & U.D. only)	District & Town	Boundary marked	
Townland	When not coincident with other boundaries		

The representation on this Map of a Road, Track, or Footpath, is not evidence of the existence of a right of way.
For other symbols, see Table of Characteristics: 1:10,560 scale.

OPW/UCG PRELIMINARY ARCHAEOLOGICAL SURVEY OF CO. GALWAY	Sites & Monuments Record — Archaeological Constraint Map The areas outlined on this map are designed to give the approximate location of archaeological sites and monuments. They are not to be taken as indicating their precise extent or boundaries on the ground.	Date/Edition of map: 1898 Date of SMR detail: August 1997
--	---	---





Sheet 9 of 9




CHARACTERISTICS AND SYMBOLS			
County	Ward (when not coincident with other boundaries)	Antiquities (see #1)	Fort
Borough	County Borough, Borough, Urban	Trigonometrical Station	A
Parish (in Co. Wick, Done, & W.D. only)	District & Town		
Townland	When not coincident with other boundaries		

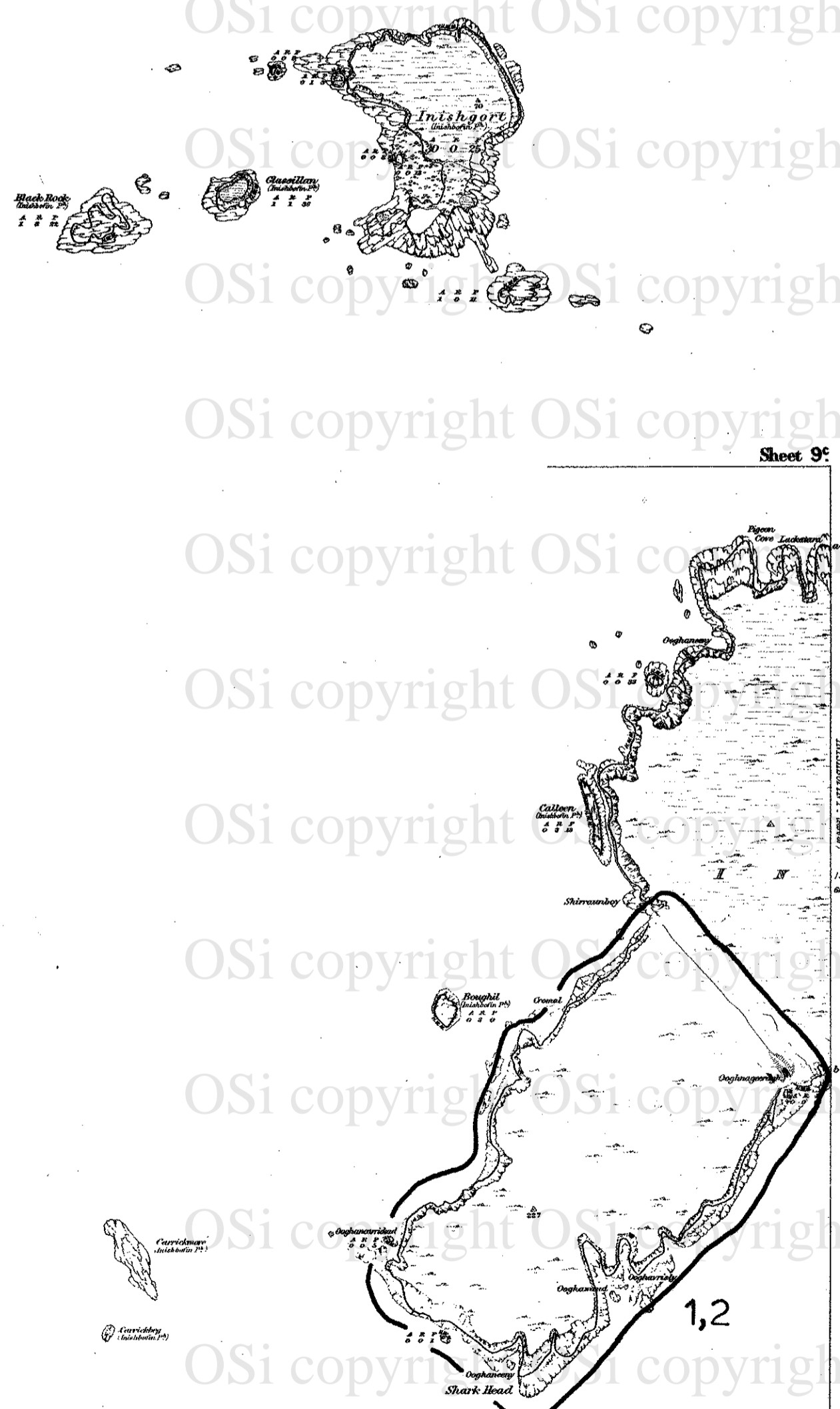
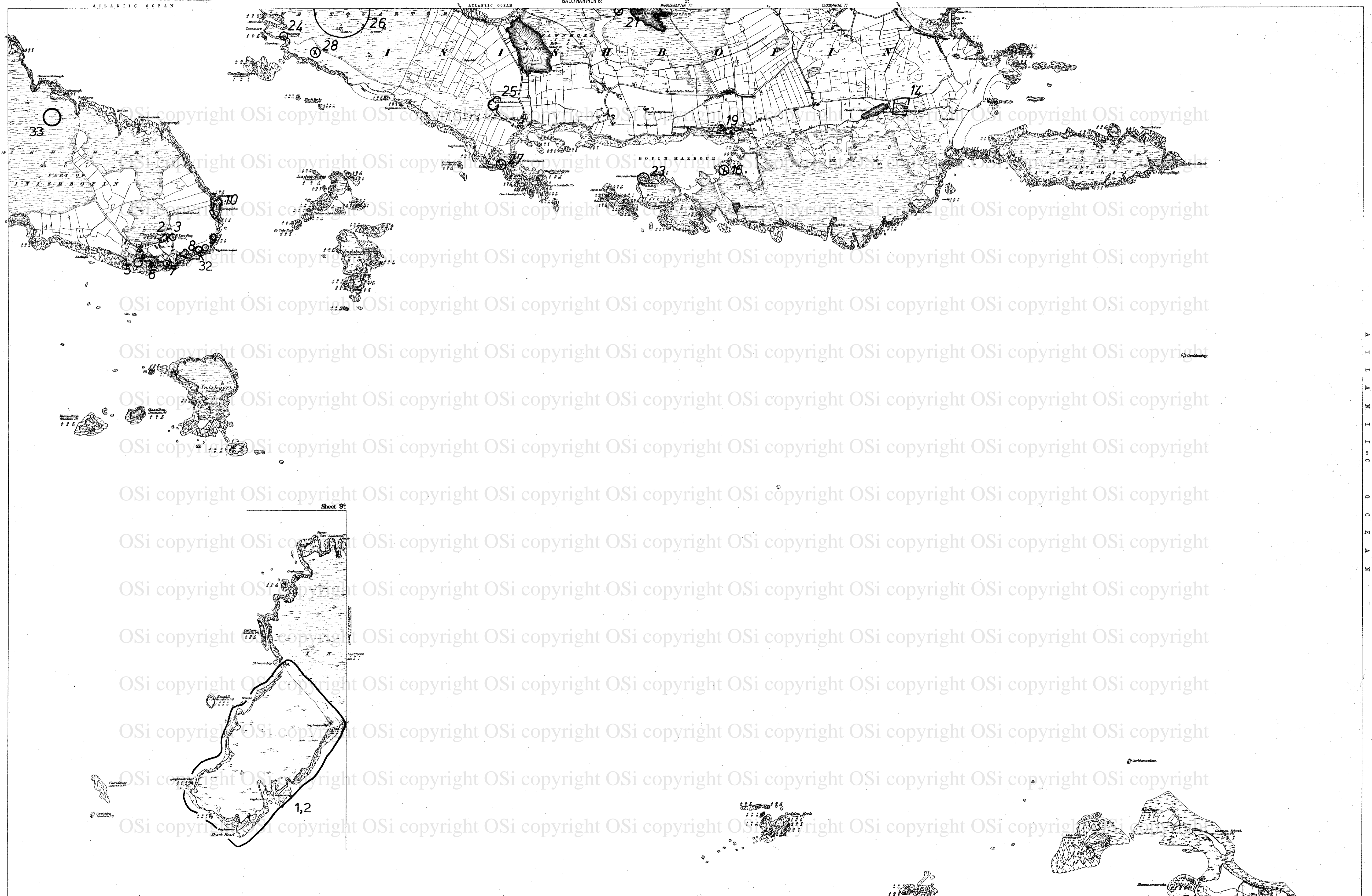
The representation on this Map of a Road, Track, or Footpath is not evidence of the existence of a right of way. For other symbols see Table of Characteristics: 1:10,560 scale.

OPW/UCG PRELIMINARY ARCHAEOLOGICAL SURVEY OF CO. GALWAY	Sites & Monuments Record — Archaeological Constraint Map The areas outlined on this map are designed to give the approximate location of archaeological sites and monuments. They are not to be taken as indicating their precise extent or boundaries on the ground.	Date/Edition of map: 1998 Date of SMR detail: August 1997
--	---	--

© Government of Ireland 1995.



Price 10/- Net.

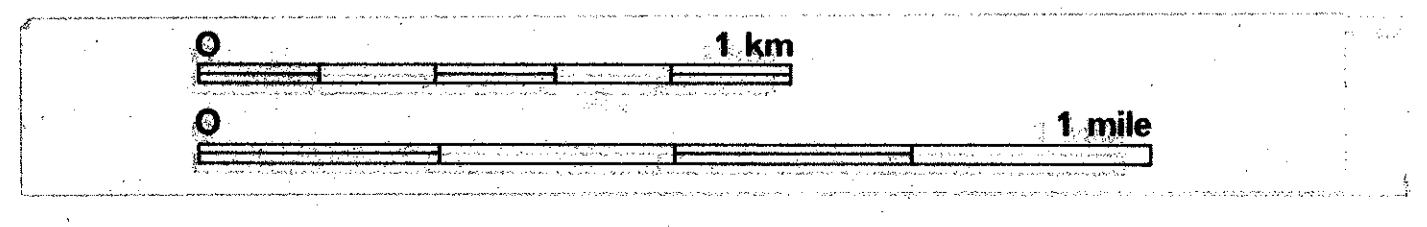


CHARACTERISTICS AND SYMBOLS

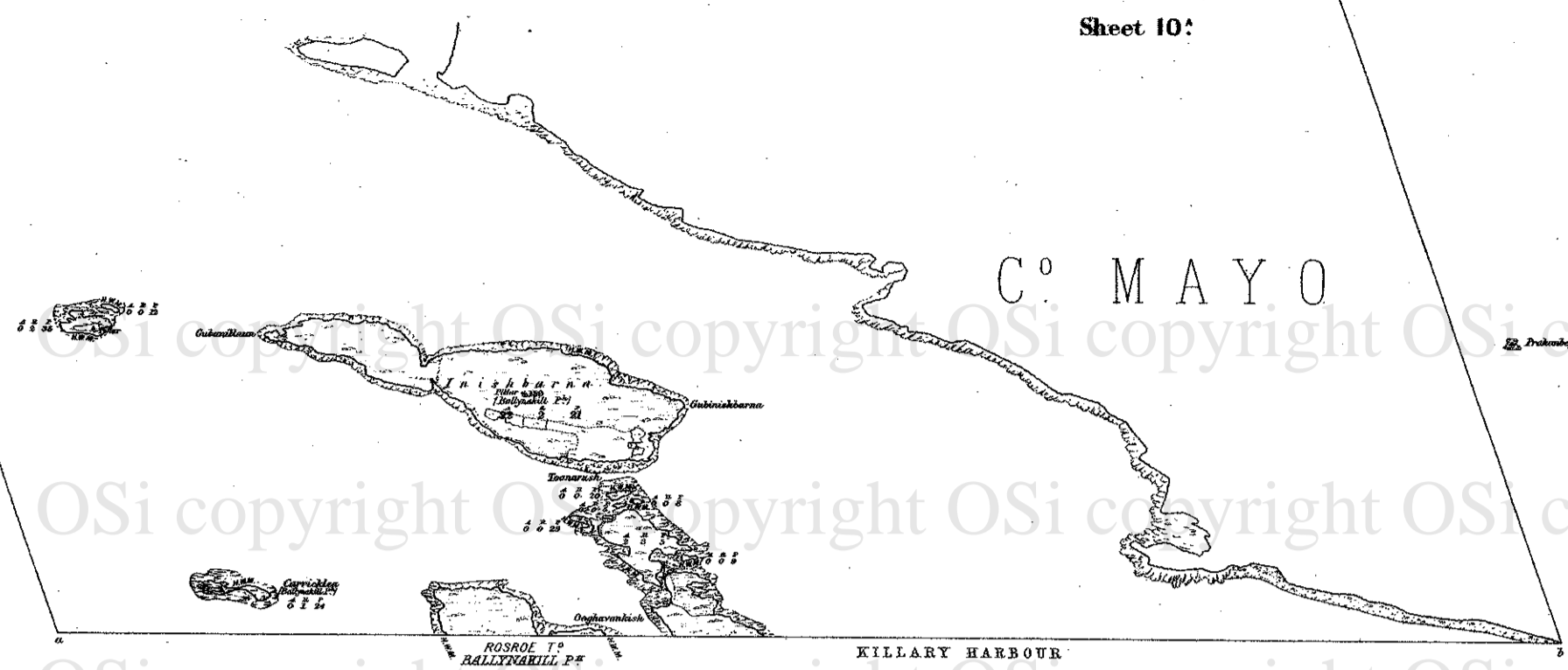
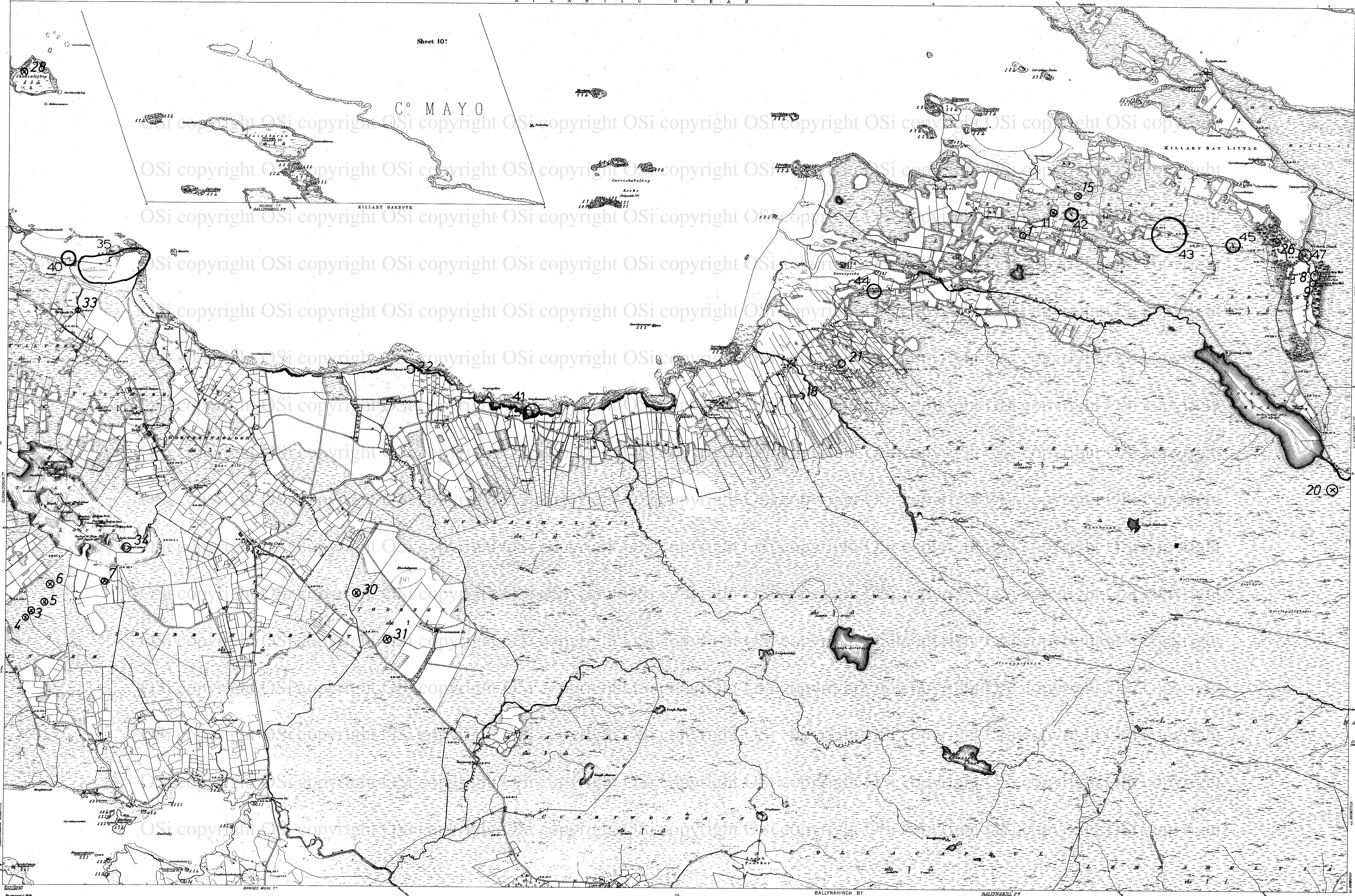
County	Ward (when not coincident with other boundaries)	Antiquities (Site #)	Fort
Borough	County Borough, Borough, Urban	Triangulation Station	
Parish (to Co. Inm. Inm. & U. only)	District & Town		
Townland	When not coincident with other boundaries		

The representation on this Map of a Road, Track, or Footpath, is not evidence of the existence of a right of way. For other symbols see Table of Characteristics: 1:10,560 scale.

OPW/CS	Sites & Monuments Record — Archaeological Constraint Map	Date/Edition of map:
PRELIMINARY		1898
ARCHAEOLOGICAL SURVEY	The areas outlined on this map are designed to give the approximate location of archaeological sites and monuments. They are not to be taken as indicating their precise extent or boundaries on the ground.	Date of SMR detail:
OF CO. GALWAY		August 1997



Price 10/- Net.




CHARACTERISTICS AND SYMBOLS

County	Ward (when not coincident with other boundaries)	Antiquities (see 41-4)	Fort
Borough	County Borough, Borough, Urban	Trigonometrical Station	A
Parish (in Co. Ros. Bars. & Co. Wick)	District & Town	Boundary marked	
Townland	When not coincident with other boundaries		

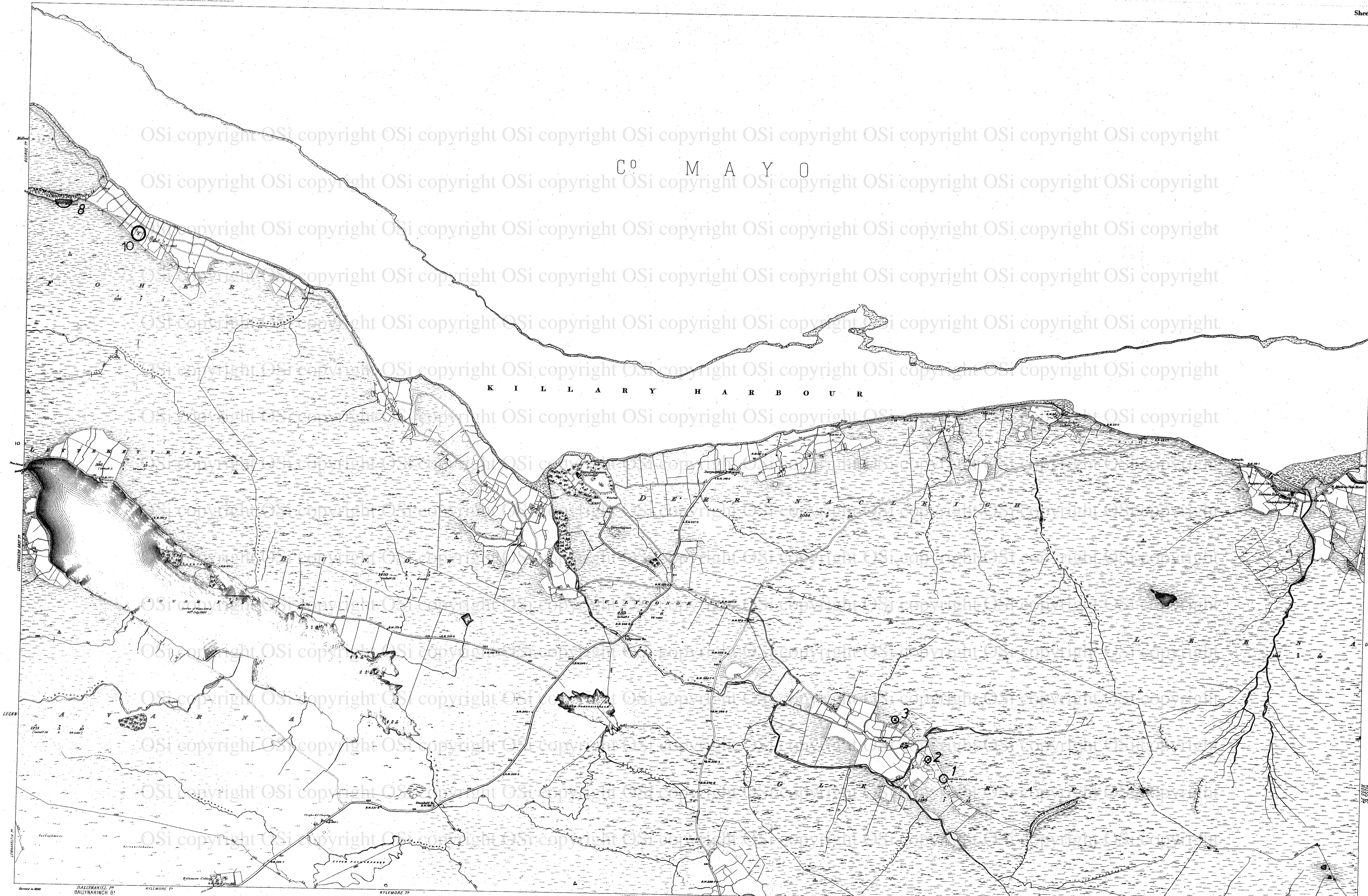
The representation on this Map of a Road, Track, or Footpath, is not evidence of the existence of a right of way. For other symbols see Table of Characteristics: 1:50,560 scale.

OPW/UCG PRELIMINARY ARCHAEOLOGICAL SURVEY OF CO. GALWAY	Sites & Monuments Record — Archaeological Constraint Map The areas outlined on this map are designed to give the approximate location of archaeological sites and monuments. They are not to be taken as indicating their precise extent or boundaries on the ground.	Date/Edition of map: 1998 Date of SMR detail: August 1997
--	---	---



C^o M A Y O

K I L L A R Y H A R B O U R



CHARACTERISTICS AND SYMBOLS


County	Ward (also not coincident with other boundaries)	Antiquities (See 4-5)	Fort
Barony	County Borough, Borough, Urban	Trigonometrical Station	
Parish (In Co. Ros., Nos. 4 & 5 only)	District & Town		
Townland	When not coincident with other boundaries		

The representation on this Map of a Road, Track, or Footpath, is not evidence of the existence of a right of way.
For other symbols see Table of Characteristics: 1:10,560 scale.

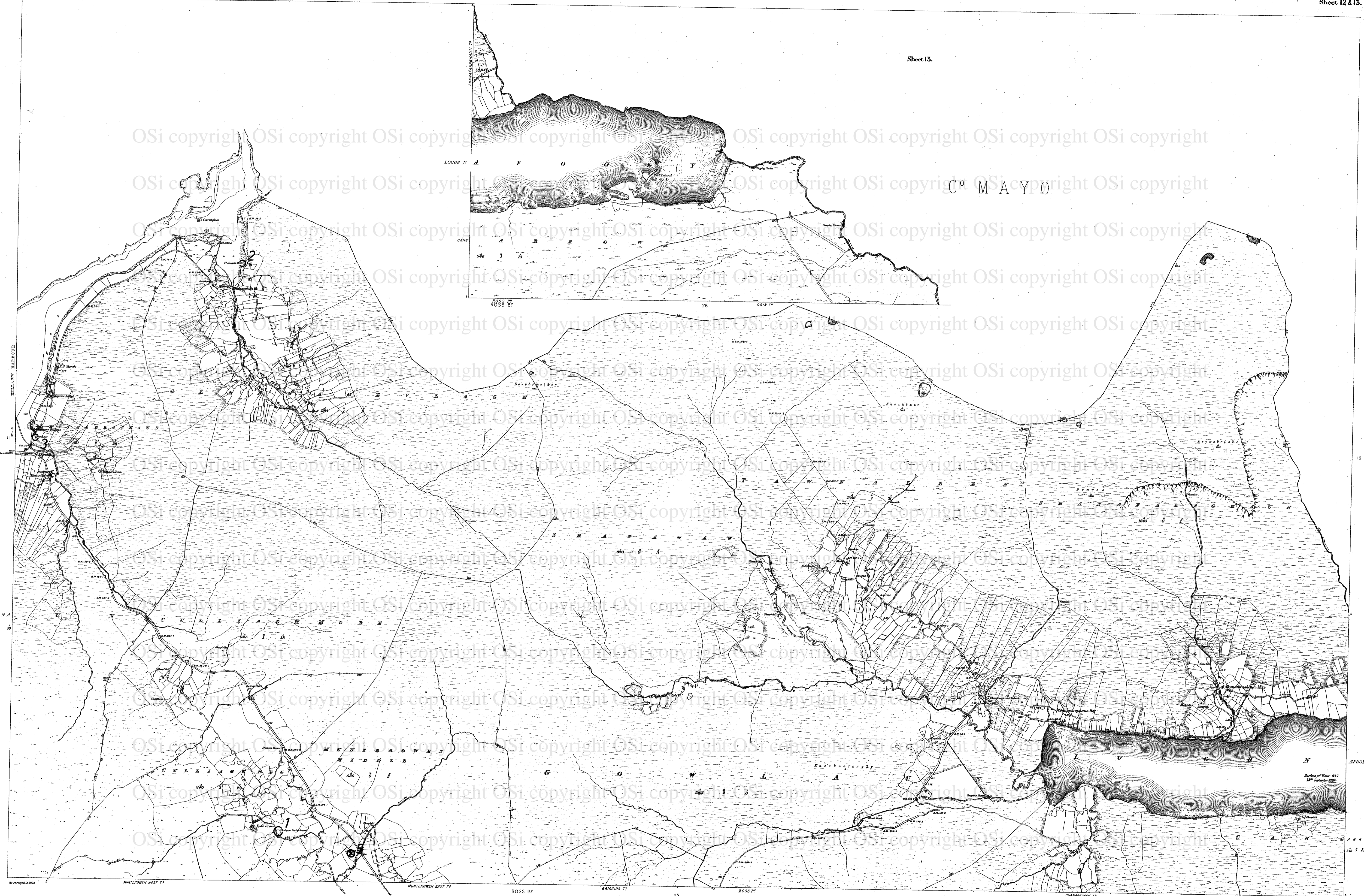
OPW/UCG
PRELIMINARY
ARCHAEOLOGICAL SURVEY
OF CO. GALWAY

Sites & Monuments Record — Archaeological Constraint Map
The areas outlined on this map are designed to give the approximate location of archaeological sites and monuments. They are not to be taken as indicating their precise extent or boundaries on the ground.

Date/Edition of map:
1898
Date of SMR detail:
August 1997



Sheet 13.



CHARACTERISTICS AND SYMBOLS

County	Ward (when not coincident with other boundaries)	Antiquities (See also 17)	Foot
Barony	County Borough, Borough, Urban	Topographical Station	
Parish (in Co. Dub., Ros., and U.D. only)	District & Town		
Townland	When not coincident with other boundaries		

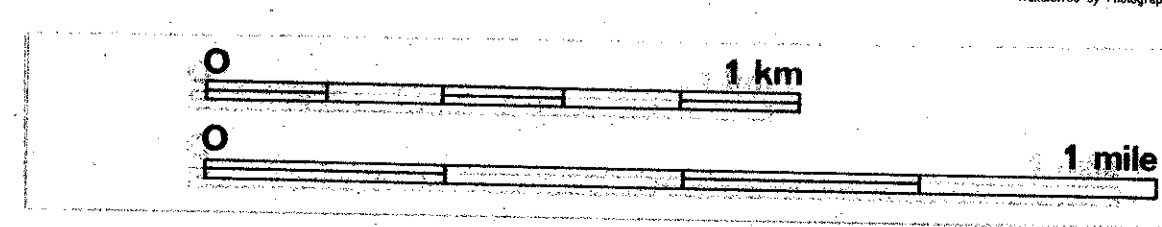
The representation on this Map of a Road, Track, or Footpath, is not evidence of the existence of a right of way.
For other symbols see Table of Characteristics: 1:10,560 scale.

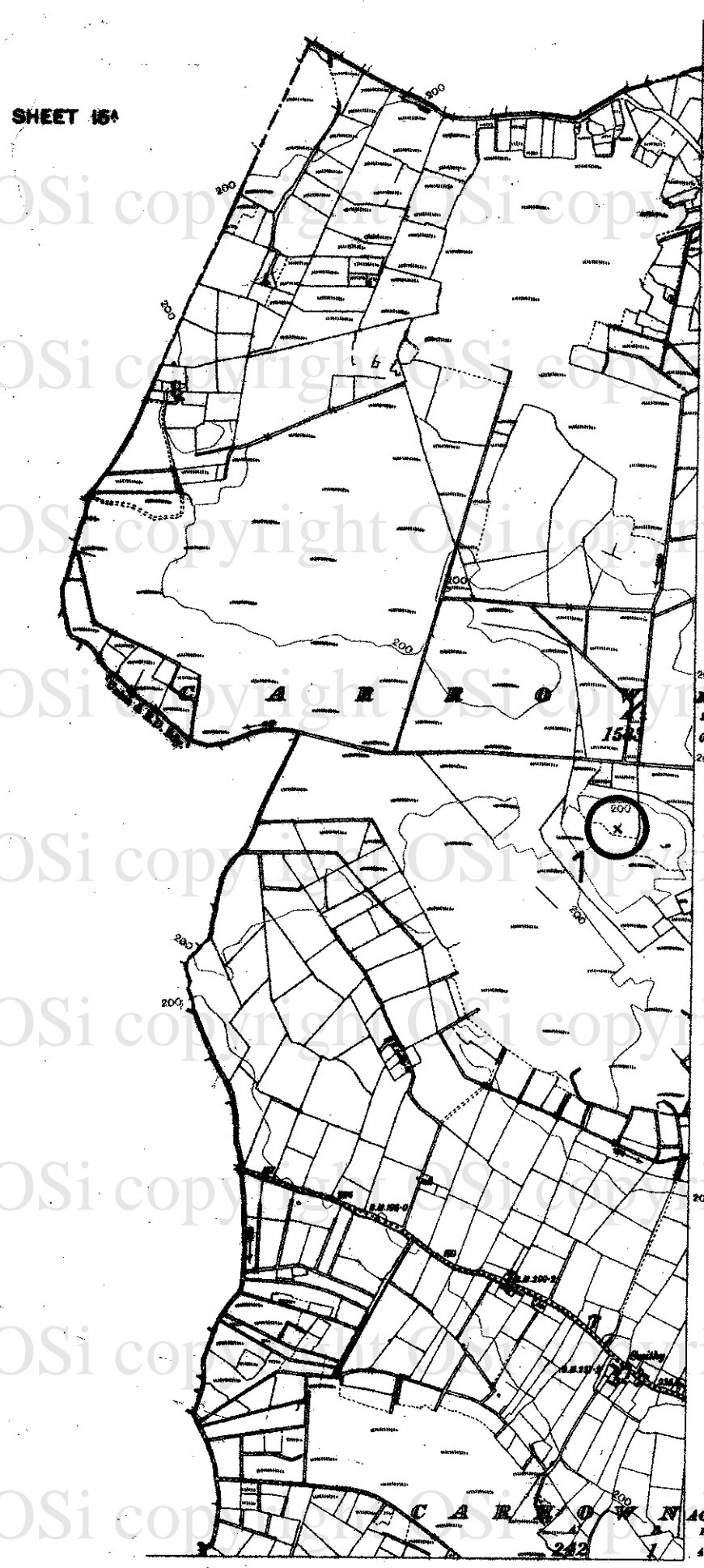
OPWUCG
PRELIMINARY
ARCHAEOLOGICAL SURVEY
OF CO. GALWAY

Sites & Monuments Record — Archaeological Constraint Map by the
Celtic Park Dublin

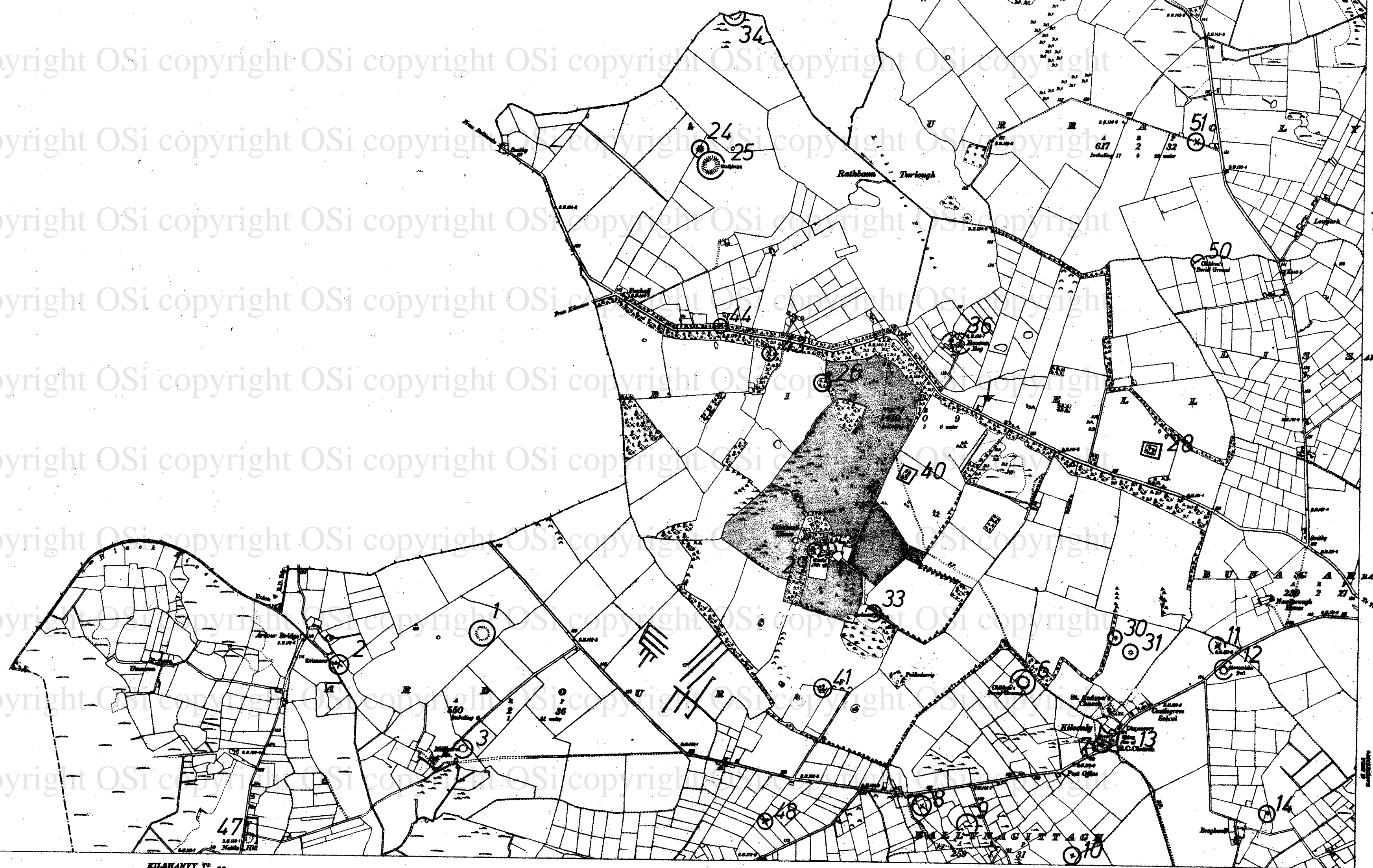
The areas outlined on this map are designed to give the approximate location of archaeological sites and monuments. They are not to be taken as indicating their precise extent or boundaries on the ground.

Date/Edition of map:
1898
Date of SMR detail:
August 1997





C O M M A N D Y O




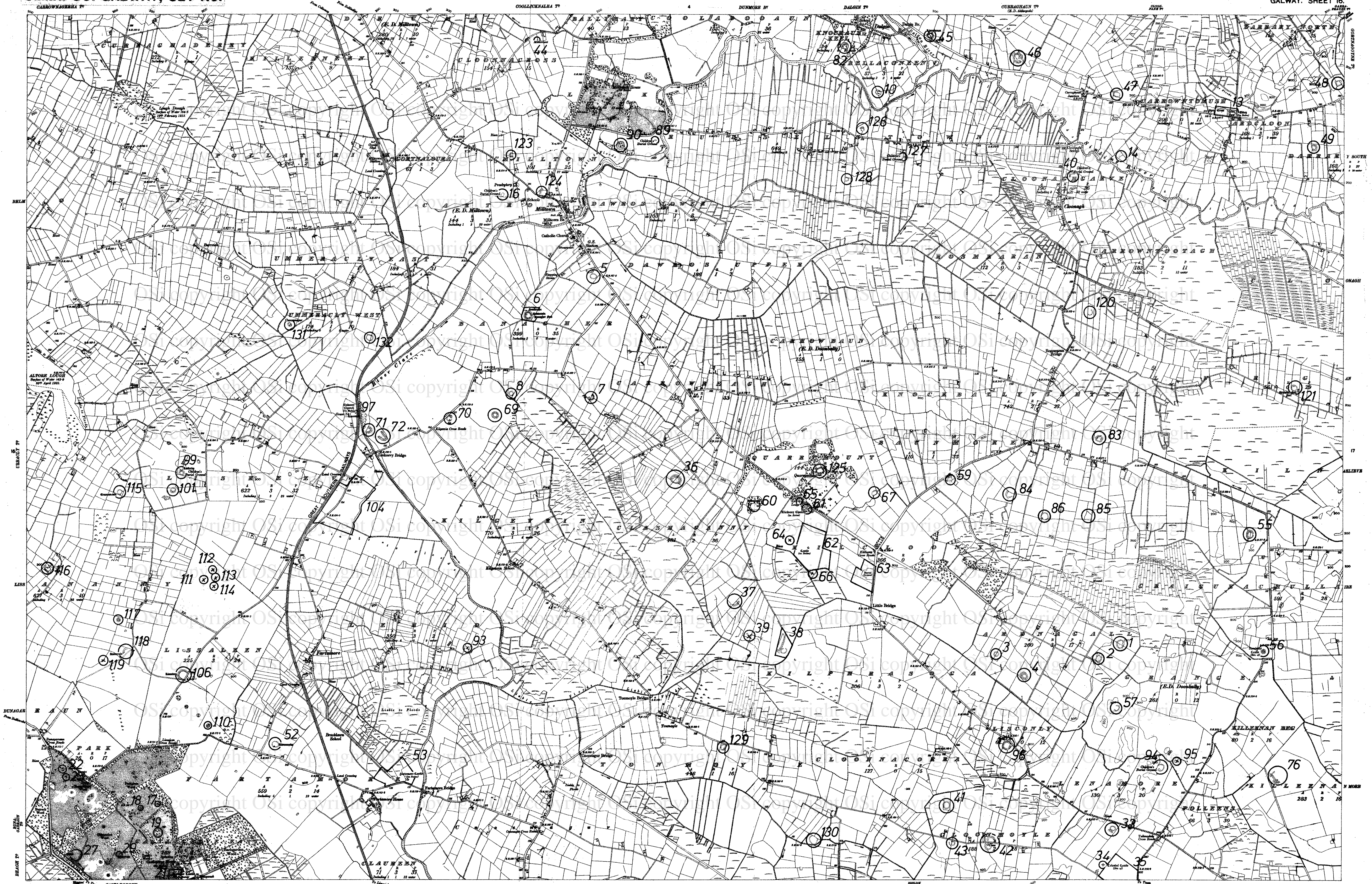
Surveyed in 1886. Revised in 1894. Re-Levelled in 1894.

CHARACTERISTICS AND SYMBOLS		
Group	Downland	Dispersed Sites
Range	Municipal Ward	Antiquities (Site of)
Perch	Contour	For other information see Characteristic Sheet

The Representation on this Map of a Landmark Proprietary is no evidence of the existence of a right of way.

OPW/UCG PRELIMINARY ARCHAEOLOGICAL SURVEY OF CO. GALWAY	Sites & Monuments Record — Archaeological Constraint Map The areas outlined on this map are designed to give the approximate location of archaeological sites and monuments. They are not to be taken as indicating their precise extent or boundaries on the ground.	Date/Edition of map: 1916 Date of SMR detail: August 1997
--	---	--





Surveyed in 1880. Revised in 1916.
 Limited in 1922-24. Levels partially revised in 1924-25.

CHARACTERISTICS AND SYMBOLS		
Comp.	Boundary	Irregularities (Site or)
...
...


Sites & Monuments Record — Archaeological Constraint Map

OPW/UCG
 PRELIMINARY
 ARCHAEOLOGICAL SURVEY
 OF CO. GALWAY

The areas outlined on this map are designed to give the approximate location of archaeological sites and monuments. They are not to be taken as indicating their precise extent or boundaries on the ground.

Date/Edition of map:
 1932

Date of SMR detail:
 August 1997






Surveyed in 1888. Revised in 1925.
 Levelled in 1888-89. Levels partially revised in 1925-6.

CHARACTERISTICS AND SYMBOLS		Trigonometrical Station
Group	Townland	Antiquarian Site of
Barony	Municipal Ward	Interest
County	Convent	For other information see Characteristics Sheet

The Representation on this Map of a Road, Drain, or Footpath is no evidence of the existence of a right of way.

OPW/COG PRELIMINARY ARCHAEOLOGICAL SURVEY OF CO. GALWAY	Sites & Monuments Record — Archaeological Constraint Map The areas outlined on this map are designed to give the approximate location of archaeological sites and monuments. They are not to be taken as indicating their precise extent or boundaries on the ground.	Date/Edition of map: 1932 Date of SMR detail: August 1997
--	---	--





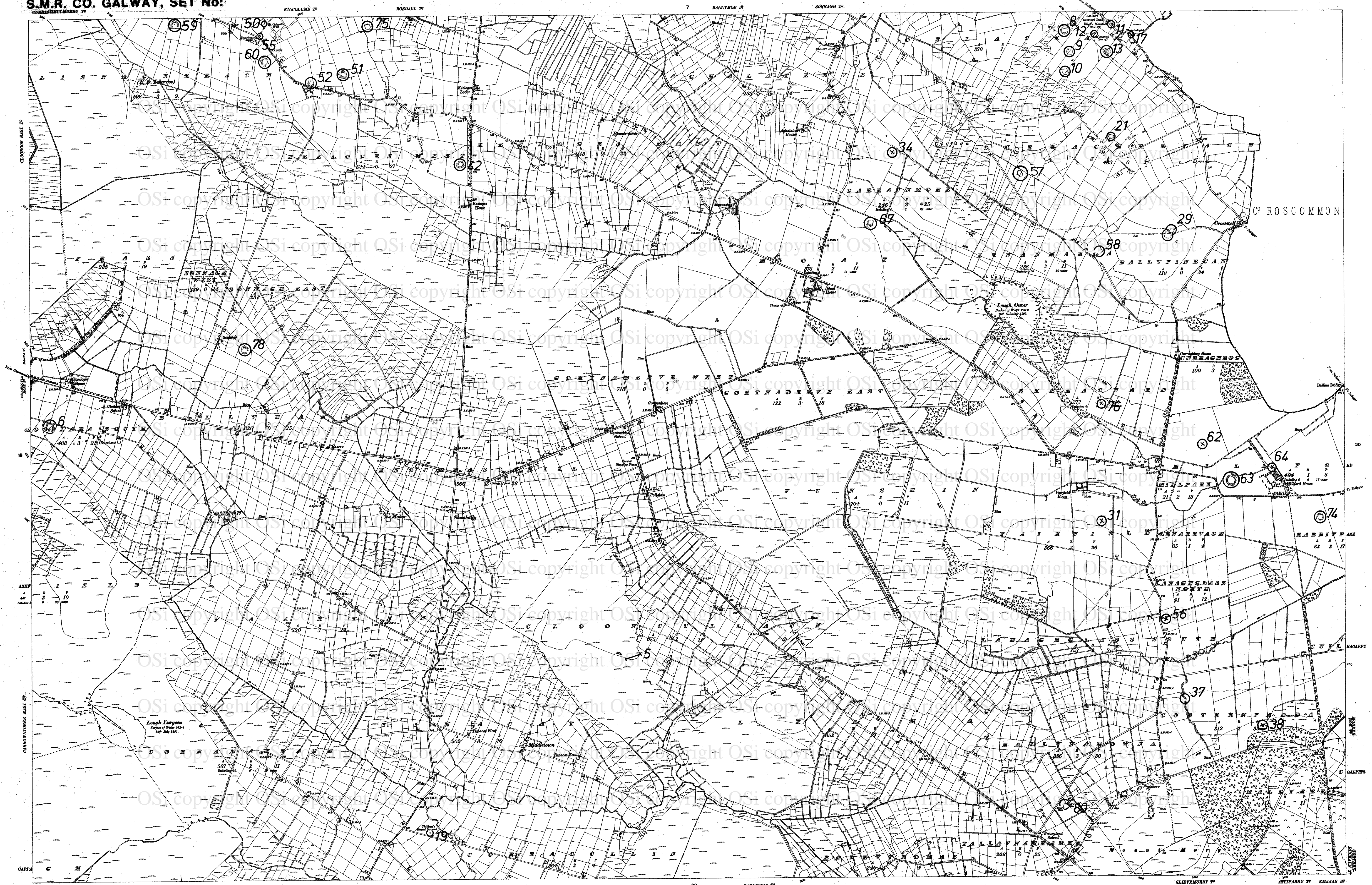
Surveyed in 1888. Revised in 1926.
 Levelled in 1912. Levels partially revised in 1924-5

CHARACTERISTICS AND SYMBOLS		
County	Triangulation Station	Archaeological Site
Township	Municipal Ward	Antiquities (Site of)
Road	Contours	For other information see Characteristic Sheet

The Representation on this Map of a Road, Track, or Path, is no evidence of the existence of a right of way.

OPWUCO PRELIMINARY ARCHAEOLOGICAL SURVEY OF CO. GALWAY	Sites & Monuments Record — Archaeological Constraint Map The areas outlined on this map are designed to give the approximate location of archaeological sites and monuments. They are not to be taken as indicating their precise extent or boundaries on the ground.	Date/Edition of map: 1933 Date of SMR detail: August 1997
---	---	--



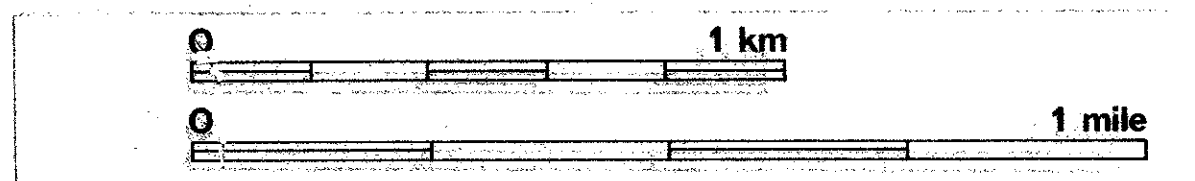


Surveyed in 1881. Revised in 1926.
 Licensed in 191-25. Levels partially revised in 1923-25.

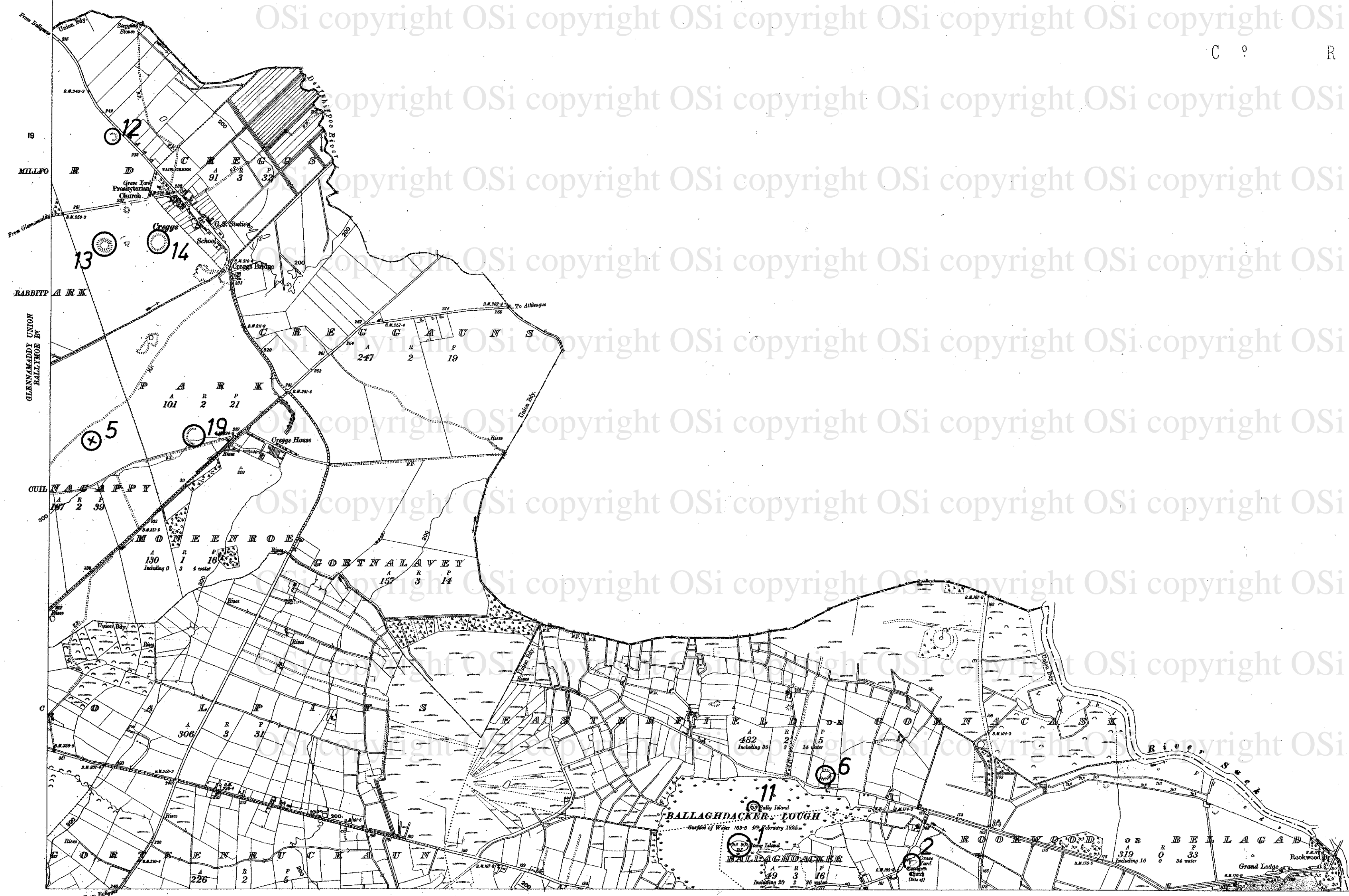
CHARACTERISTICS AND SYMBOLS		
Contour	Townland	Trigonometrical Station
Barony	Municipal Ward	Antiquarian (Site of)
Parish	Contour	For other information see Characteristics Sheet

The Representation on this Map of a Road, Track, or Footpath, is no evidence of the existence of a right of way.

OPWUCG PRELIMINARY ARCHAEOLOGICAL SURVEY OF CO. GALWAY	Sites & Monuments Record — Archaeological Constraint Map The areas outlined on this map are designed to give the approximate location of archaeological sites and monuments. They are not to be taken as indicating their precise extent or boundaries on the ground.	Date/Edition of map: 1931 Date of SMR detail: August 1997
---	---	--



8-58
 Proc. 10/58




C O R R O S C O M M O N

Surveyed in 1858. Revised in 1926. Levelled in 1912. Levels partially revised in 1925.

CHARACTERISTICS AND SYMBOLS		
County	Townland	Trigonometrical Station
Barony	Municipal Ward	Antiquities (Site of)
Parish	Contour	For other information see Characteristic Sheet

The Representation on this Map of a Road, Track, or Footpath is no evidence of the existence of a right of way.

OPW/UCG PRELIMINARY ARCHAEOLOGICAL SURVEY OF CO. GALWAY	Sites & Monuments Record — Archaeological Constraint Map The areas outlined on this map are designed to give the approximate location of archaeological sites and monuments. They are not to be taken as indicating their precise extent or boundaries on the ground.	Date/Edition of map: 1930 Date of SMR detail: August 1997
--	---	---





CHARACTERISTICS AND SYMBOLS

County	Ward (when not coincident with other boundaries)	Antiquaries (the #1)	Fort
Borough	County Borough, Borough, Urban	Trigonometrical Station	
Parish (in Co. Ros., Ban. & U.S. only)	District & Town		
Townland	When not coincident with other Boundaries		

The representation on this Map of a Road, Track, or Footpath, is not evidence of the existence of a right of way.
For other symbols see Table of Characteristics: 1:10,560 scale.


OPW/UCG
PRELIMINARY
ARCHAEOLOGICAL SURVEY
OF CO. GALWAY

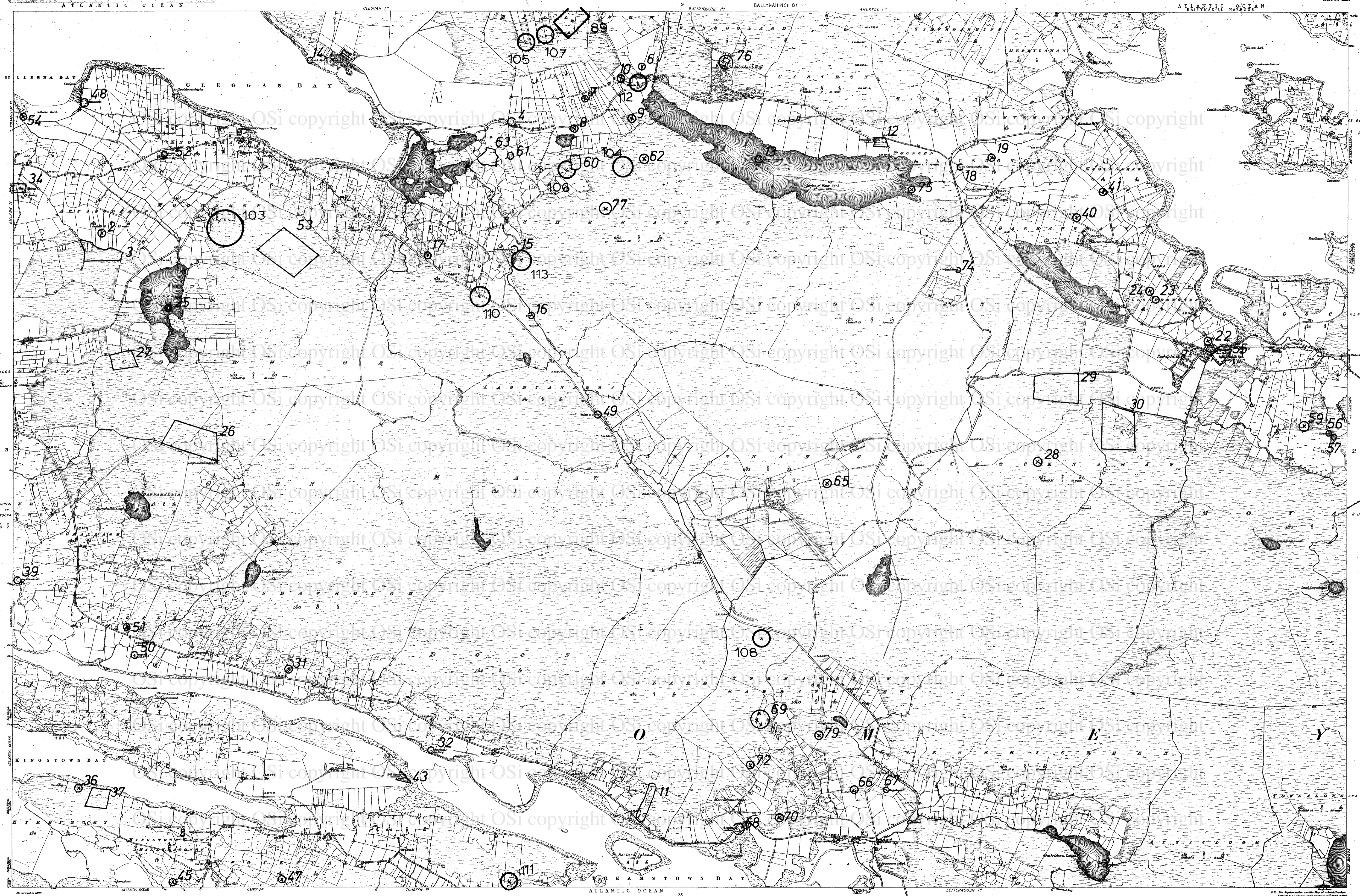
Sites & Monuments Record — Archaeological Constraint Map

The areas outlined on this map are designed to give the approximate location of archaeological sites and monuments. They are not to be taken as indicating their precise extent or boundaries on the ground.

Date/Edition of map:
1898

Date of SMR detail:
August 1997



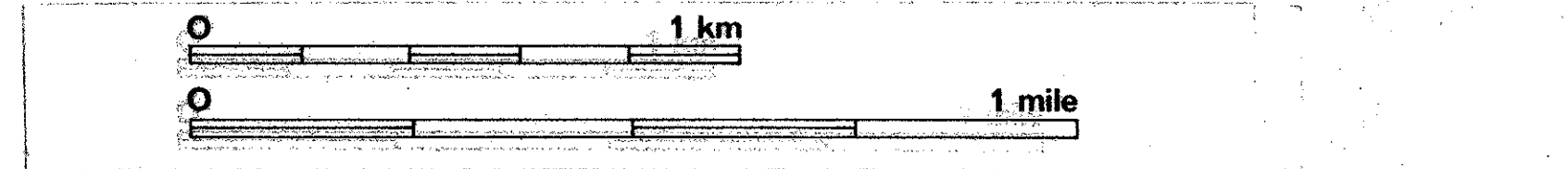



CHARACTERISTICS AND SYMBOLS

County	Ward (when not coincident with other boundaries)	Antiquities (See 1-5)	Foot
Barony	County Borough, Borough, Urban	Trigonometrical Station	A
Parish (in Co. Dub., Wick. & U.D. only)	District & Town		
Townland	When not coincident with other boundaries		

The representation on this Map of a Road, Track, or Footpath, is not evidence of the existence of a right of way.
For other symbols see Table of Characteristics 1:110,560 scale.

OPWUCS PRELIMINARY ARCHAEOLOGICAL SURVEY OF CO. GALWAY	<p>Sites & Monuments Record — Archaeological Constraint Map</p> <p>The areas outlined on this map are designed to give the approximate location of archaeological sites and monuments. They are not to be taken as indicating their precise extent or boundaries on the ground.</p>	<p>Date/Edition of map: 1898</p> <p>Date of SMR detail: August 1997</p>
---	--	---






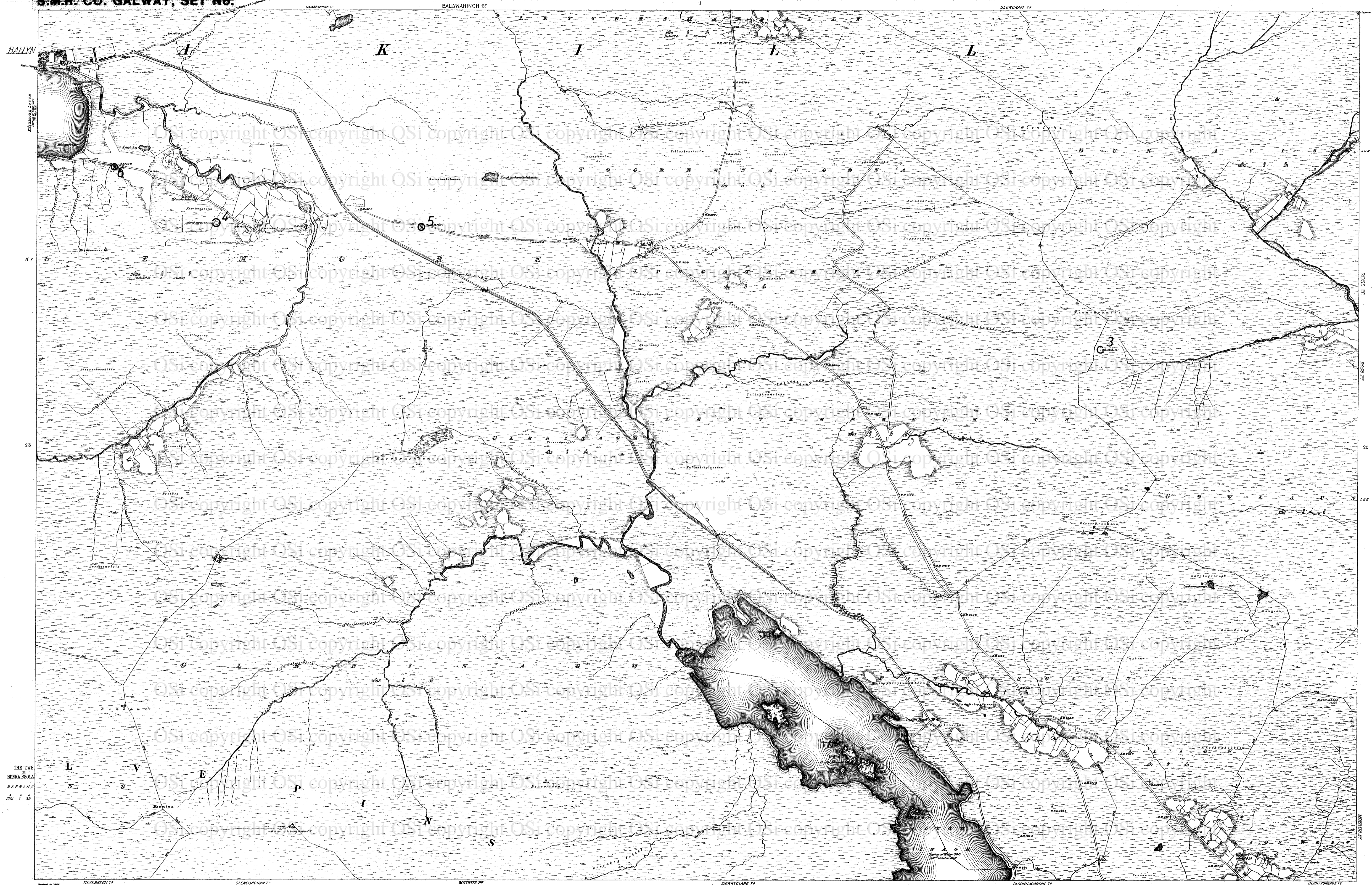
CHARACTERISTICS AND SYMBOLS

County	Ward (does not coincide with other boundaries)	Antiquities (see 4-1)	Foot
Railway	County Borough, Borough, Urban	Trigonometrical Station	A
Parish (in Co. New Ross only)	District & Town		
Townland	When not coincident with other boundaries		

The representation on this Map of a Road, Track, or Footpath, is not evidence of the existence of a right of way.
For other symbols see Table of Characteristics: 1:10,560 scale.

OPW/UCG PRELIMINARY ARCHAEOLOGICAL SURVEY OF CO. GALWAY	Sites & Monuments Record — Archaeological Constraint Map The areas outlined on this map are designed to give the approximate location of archaeological sites and monuments. They are not to be taken as indicating their precise extent or boundaries on the ground.	Date/Edition of map: 1998 Date of SMR detail: August 1997
--	---	---





CHARACTERISTICS AND SYMBOLS

County	Ward (when not coincident with other boundaries)	Antiquities (in 1851)	Feet
Borough	County Borough, Borough, Urban	Topographical Station	
Parish (in Co. Donegal & U.D. only)	District & Town		
Townland	When not coincident with other boundaries		

The representation on this Map of a Road, Track, or Footpath, is not evidence of the existence of a right of way.
For other symbols see Table of Characteristics: 1:10,560 scale.


OPW/UCG
PRELIMINARY
ARCHAEOLOGICAL SURVEY
OF CO. GALWAY

Sites & Monuments Record — Archaeological Constraint Map

The areas outlined on this map are designed to give the approximate location of archaeological sites and monuments. They are not to be taken as indicating their precise extent or boundaries on the ground.

Date/Edition of map:
1898

Date of SMR detail:
August 1997

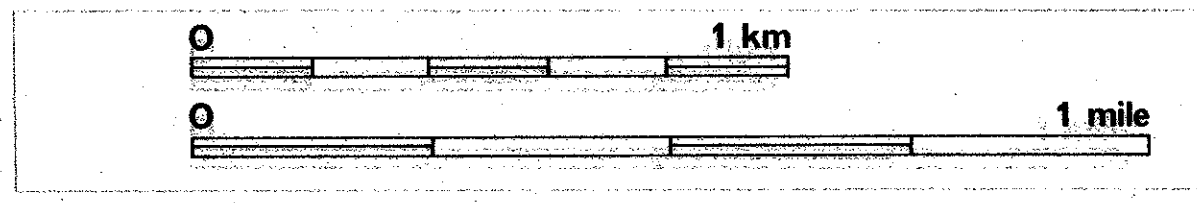


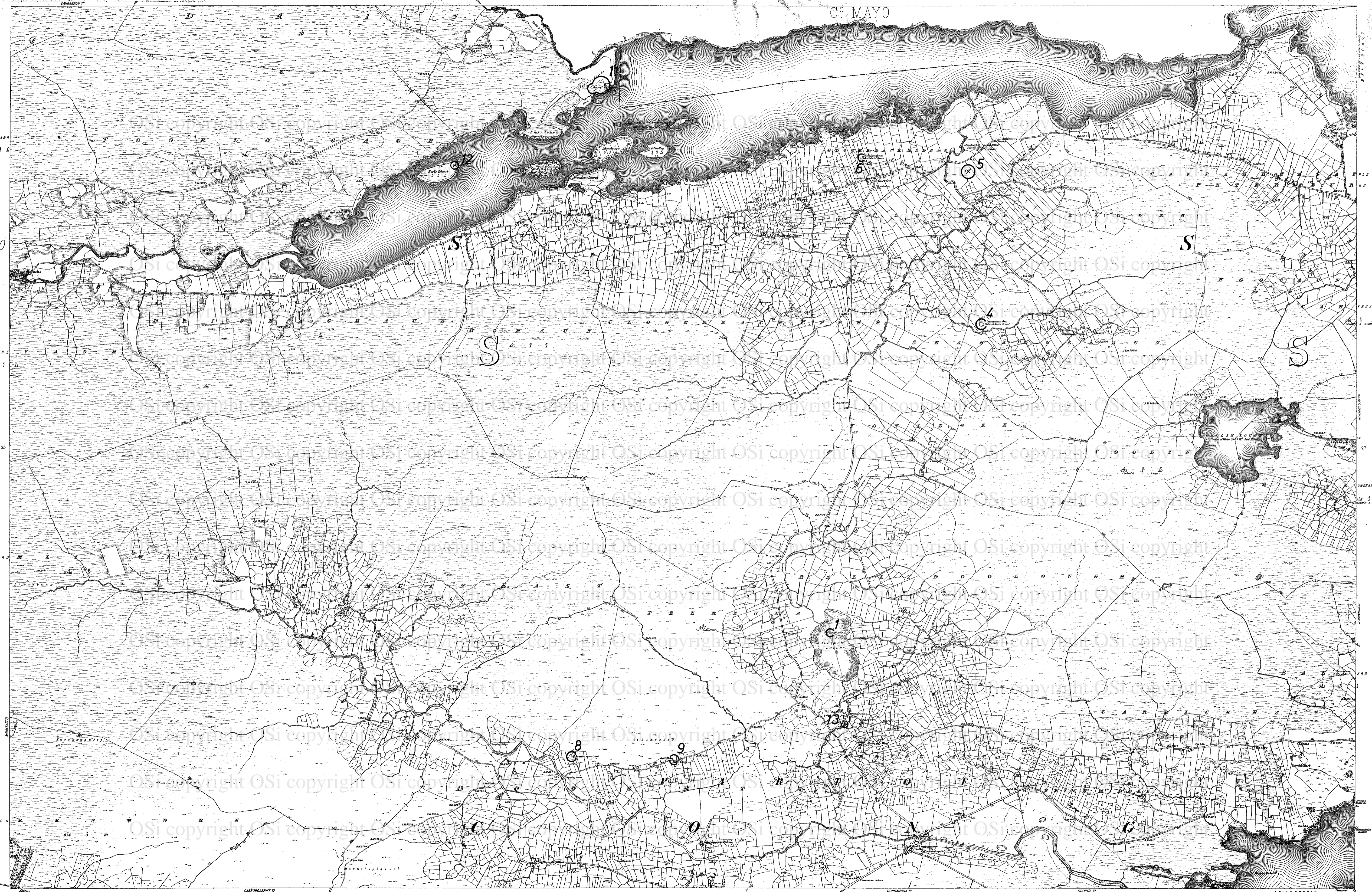


CHARACTERISTICS AND SYMBOLS	
County	Ward (when not coincident with other boundaries)
Barony	County Borough, Borough, Urban
Parish (n Co. Boro. Boro. & U.D. only)	District & Town
Townland	When not coincident with other boundaries
Antiquaries (see p. 5)	Trigonometrical Station

The representation on this Map of a Road, Track, or Footpath, is not evidence of the existence of a right of way.
For other symbols see Table of Characteristics: 1:10,560 scale.

OPW/UCO PRELIMINARY ARCHAEOLOGICAL SURVEY OF CO. GALWAY	Sites & Monuments Record — Archaeological Constraint Map The areas outlined on this map are designed to give the approximate location of archaeological sites and monuments. They are not to be taken as indicating their precise extent or boundaries on the ground.	Date/Edition of map: 1898 Date of SMR detail: August 1997
--	---	---





CHARACTERISTICS AND SYMBOLS

County	Ward (when not coincident with other boundaries)	Antiquities (Site #1)	Fort
Barony	County Borough, Borough, Urban	Trigonometrical Station	
Parish (in Co. Ros., see 81 D. only)	District & Town		
Townland	When not coincident with other boundaries		

The representation on this Map of a Road, Track, or Footpath, is not evidence of the existence of a right of way.
For other symbols see Table of Characteristics: 1:10,560 scale.


OPW/UCG
PRELIMINARY
ARCHAEOLOGICAL SURVEY
OF CO. GALWAY

Sites & Monuments Record — Archeological Constraint Map

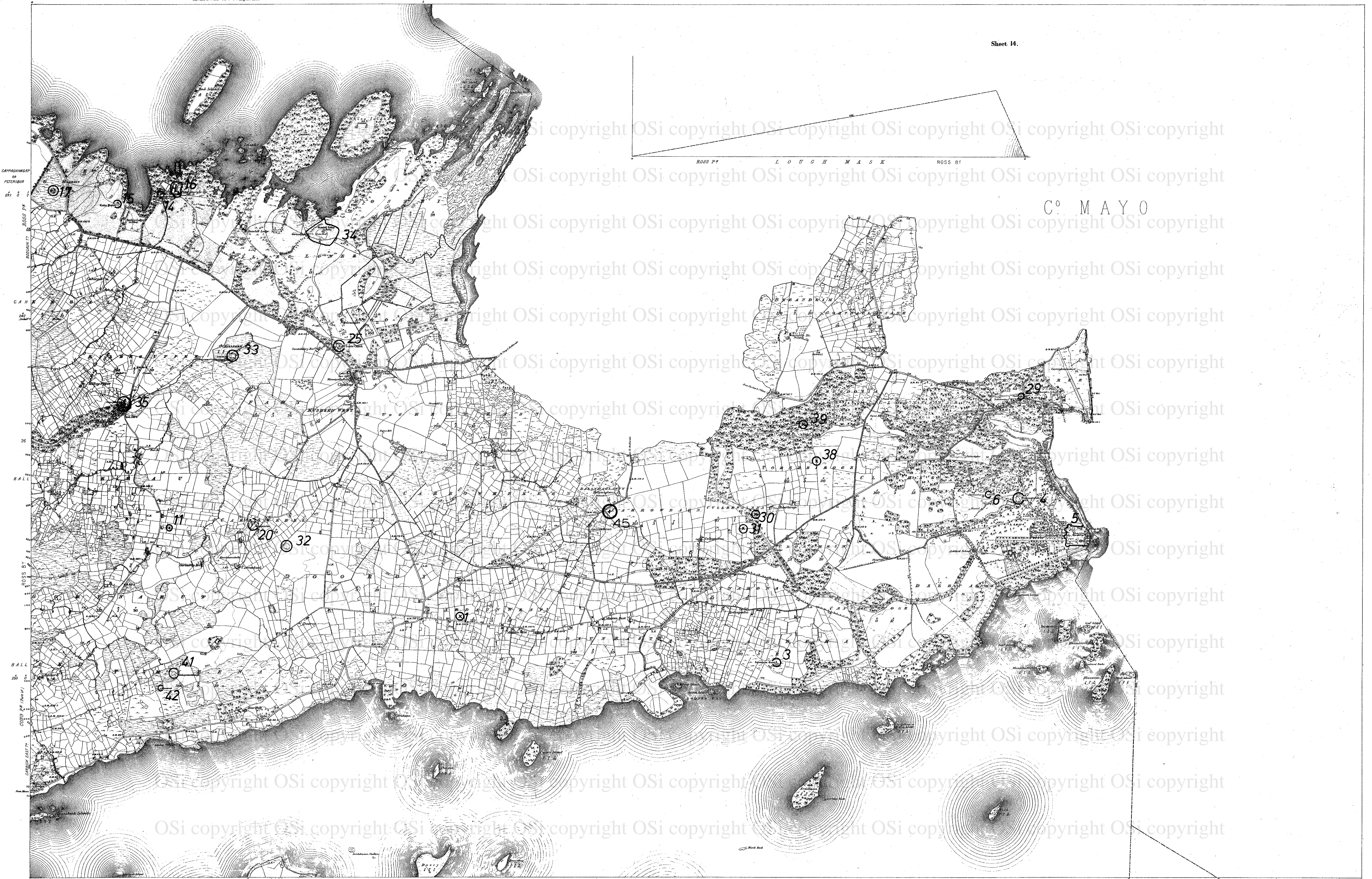
The areas outlined on this map are designed to give the approximate location of archaeological sites and monuments. They are not to be taken as indicating their precise extent or boundaries on the ground.

Date/Edition of map:
1999

Date of SMR detail:
August 1997



Sheet 14.



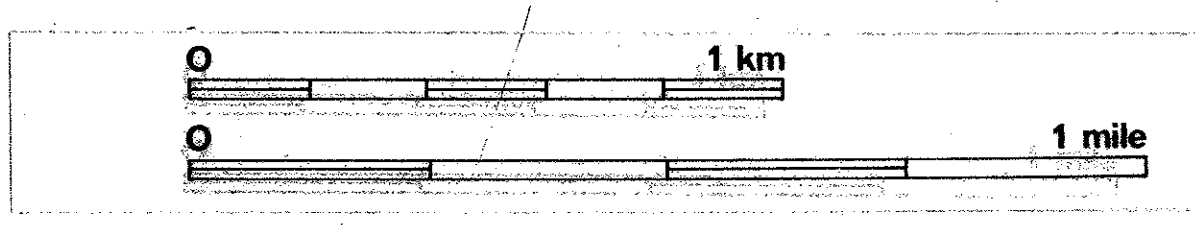
CHARACTERISTICS AND SYMBOLS

County	Ward (when not coincident with other boundaries)	Antiquities (See 4.1)	Fort
Borough	County Borough, Borough, Urban	Topographical Station	
Parish (as Co. New Ross N.E.D. only)	District & Town	Electricity Transmission Lines	
Overland	When not coincident with other boundaries	Contours	

The representation on this Map of a Road, Track, or Footpath is not evidence of the existence of a right of way. For other symbols see Table of Characteristics: 1:10,560 scale.

NOTE - UNAUTHORISED REPRODUCTION INFRINGES STATE COPYRIGHT

OPW/UCG PRELIMINARY ARCHAEOLOGICAL SURVEY OF CO. GALWAY	Sites & Monuments Record — Archaeological Constraint Map The areas outlined on this map are designed to give the approximate location of archaeological sites and monuments. They are not to be taken as indicating their precise extent or boundaries on the ground.	Date/Edition of map: 1899 Date of SMR detail: August 1997
--	---	--




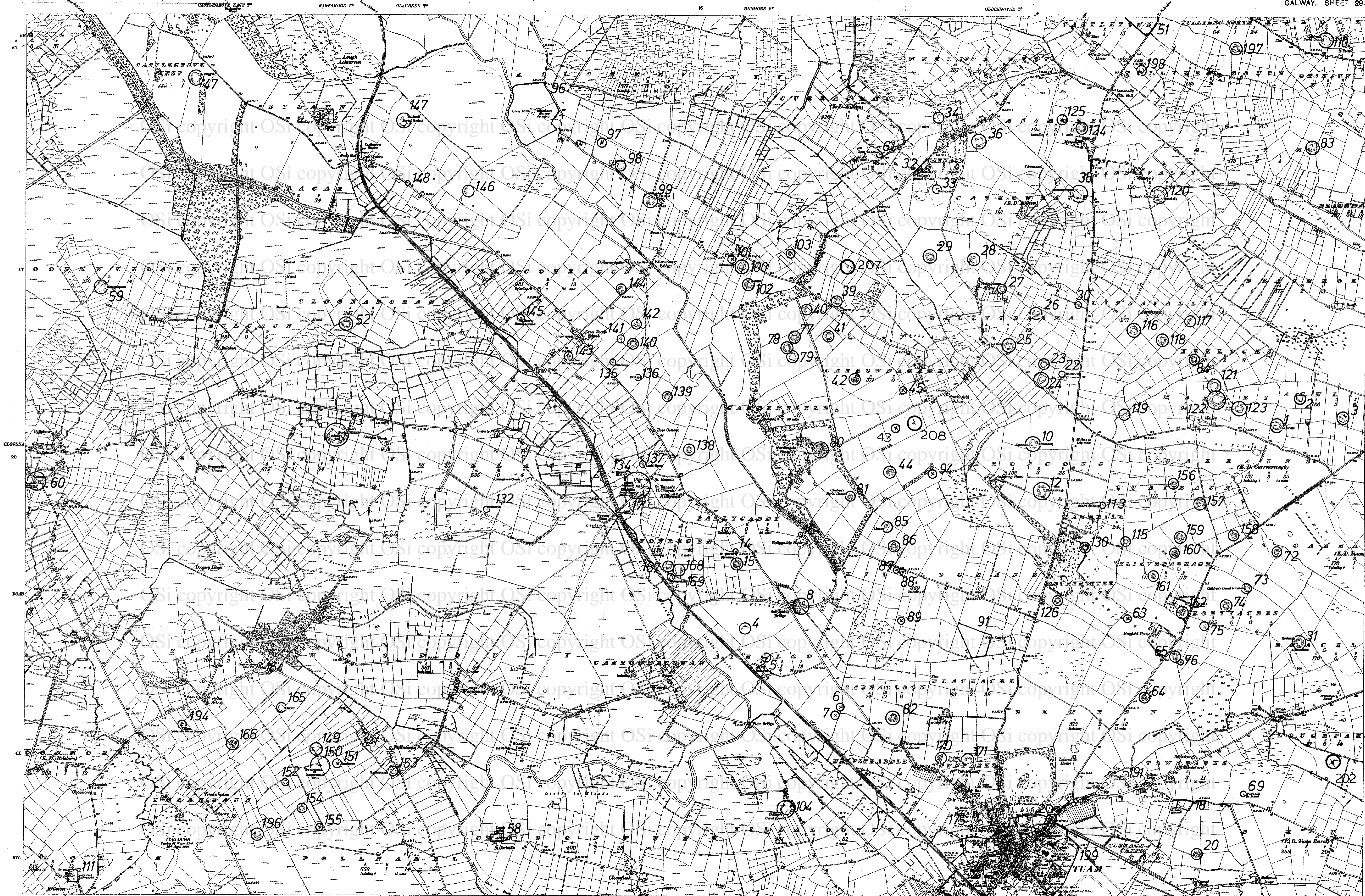


Surveyed in 1888. Revised in 1916. Re-Land in 1931/6

CHARACTERISTICS AND SYMBOLS		
Group	Symbol	Triangulation Station
Survey	Symbol	Archeological Site
River	Symbol	For other information see Characteristics Sheet
The Representation on this Map of a Road, Track or Footpath is no evidence of the existence of a right of way.		

OPWUCG PRELIMINARY ARCHAEOLOGICAL SURVEY OF CO. GALWAY	Sites & Monuments Record — Archaeological Constraint Map The areas outlined on this map are designed to give the approximate location of archaeological sites and monuments. They are not to be taken as indicating their precise extent or boundaries on the ground.	Date/Edition of map: 1916 Date of SMR detail: August 1997
---	---	---

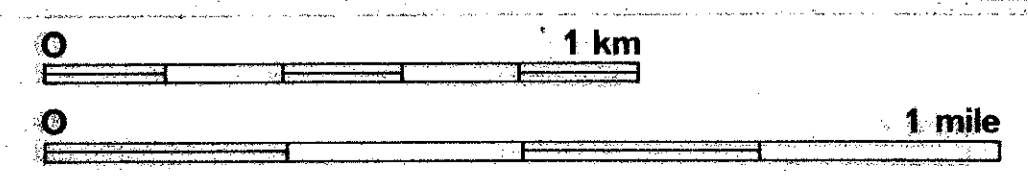


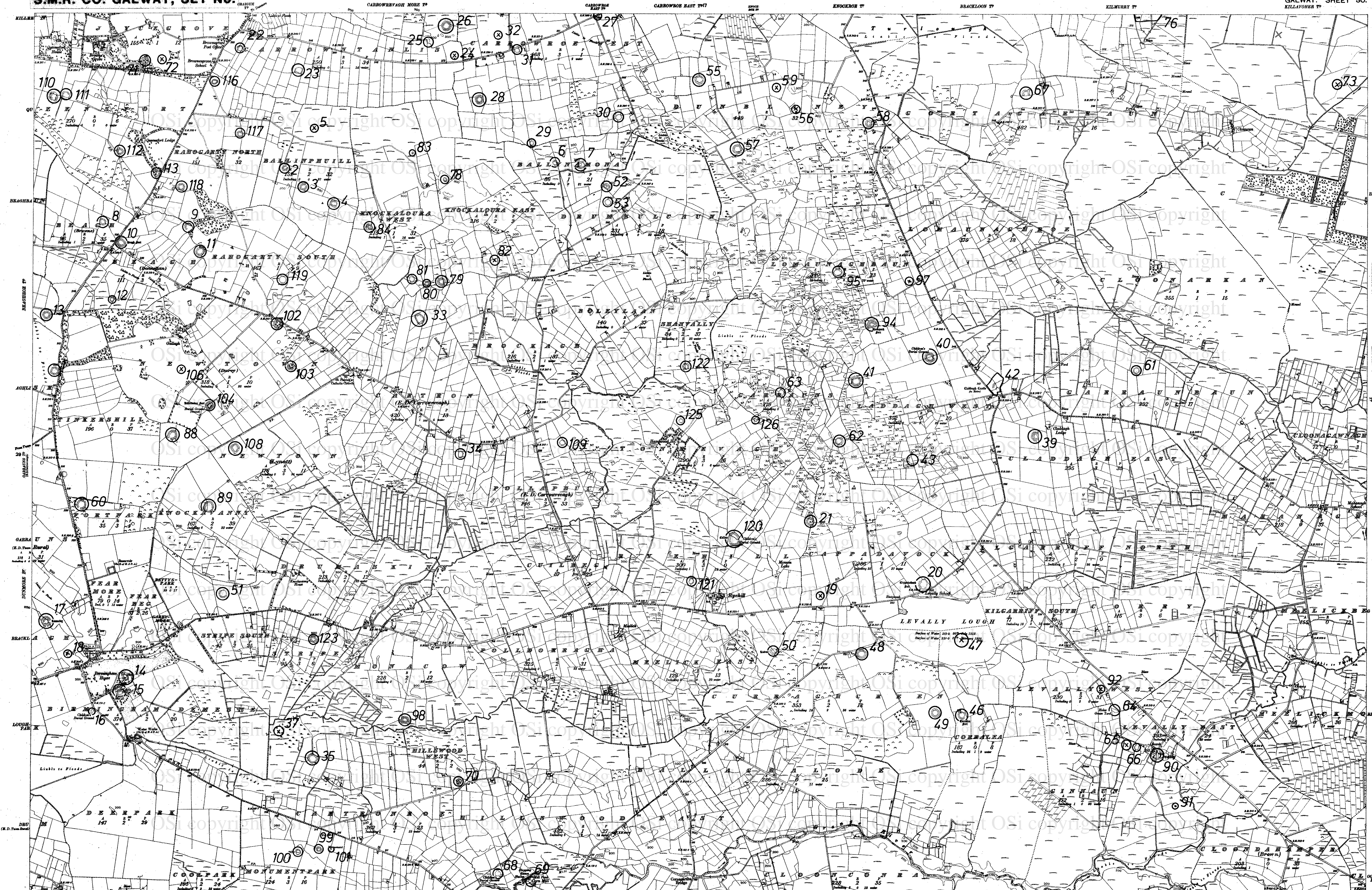


Surveyed in 1888. Revised in 1906-7.
 Revisions in 1911-12. Details partially revised in 1924-26.

CHARACTERISTICS AND SYMBOLS		
County	Townland	Triangulation Station
River	Municipal Ward	Antiquities (Site of)
Ferish	Contours	For other information see Characteristics Sheet.

OPW/ICG PRELIMINARY ARCHAEOLOGICAL SURVEY OF CO. GALWAY	Sites & Monuments Record — Archaeological Constraint Map	Date/Edition of map: 1932
	The areas outlined on this map are designed to give the approximate location of archaeological sites and monuments. They are not to be taken as indicating their precise extent or boundaries on the ground.	Date of SMR detail: August 1997






Surveyed in 1892. Revised in 1920-7.
 Levelling in 1912. Levels partially revised in 1948.

CHARACTERISTICS AND SYMBOLS	
County	Trigonometrical Station
Townland	Antiquarian (Site of)
Municipal Ward	Antiquarian (Site of)
Contour	For other information see Characteristic Sheet
Road	

The Representation on this Map of a Road, Track, or Footpath is no evidence of the existence of a right of way.

OPW/UCO PRELIMINARY ARCHAEOLOGICAL SURVEY OF CO. GALWAY	Sites & Monuments Record — Archaeological Constraint Map	Date/Edition of map: 1981 Date of SMR detail: August 1997
The areas outlined on this map are designed to give the approximate location of archaeological sites and monuments. They are not to be taken as indicating their precise extent or boundaries on the ground.		



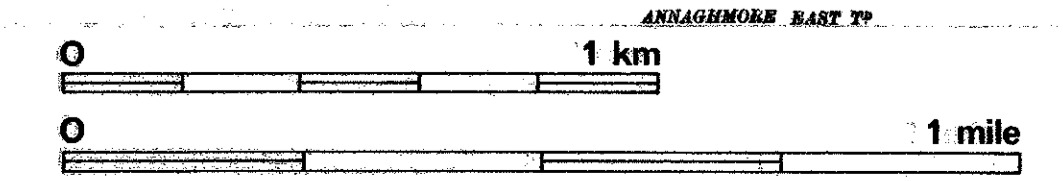


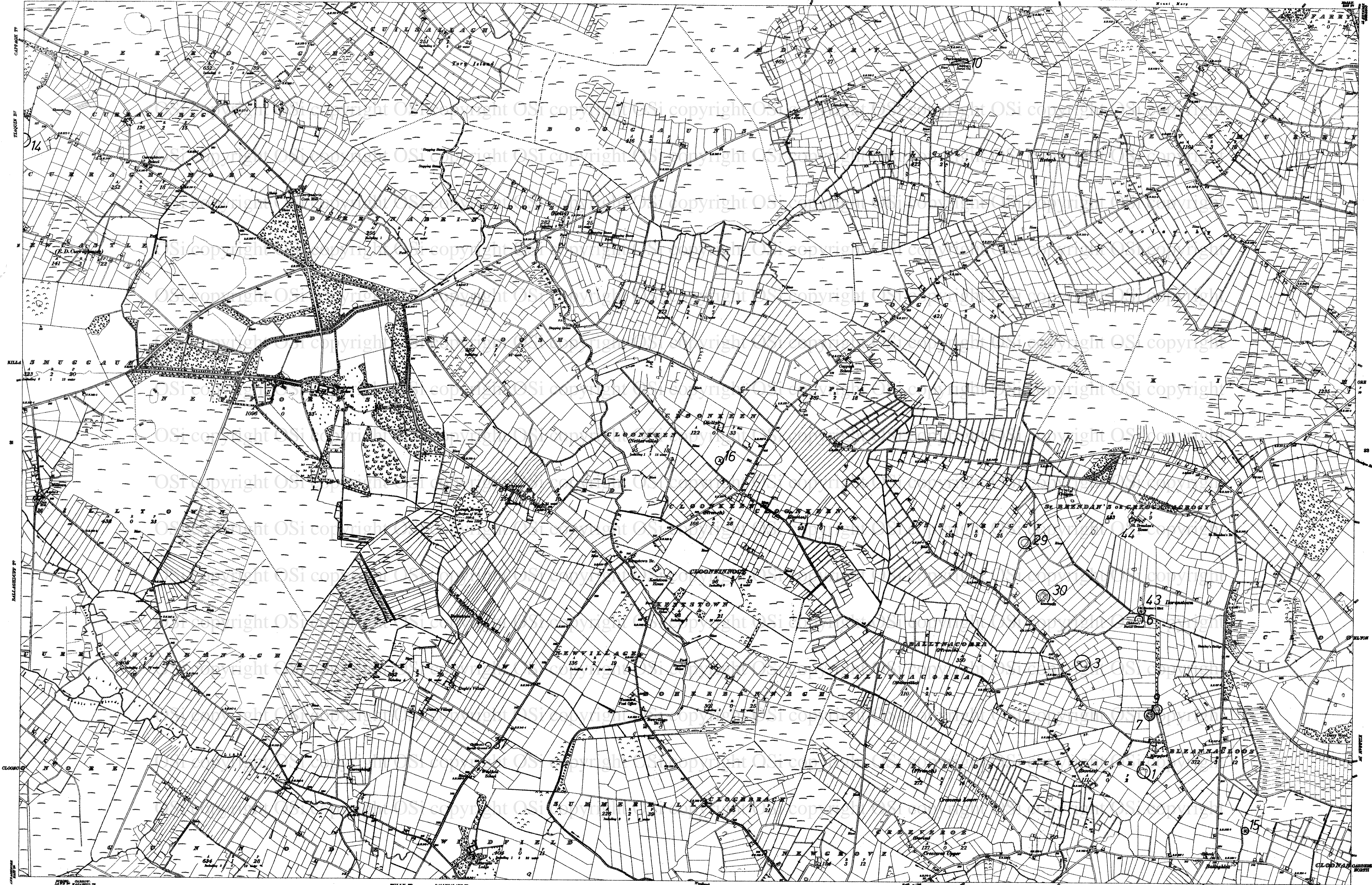
Surveyed in 1838. Revised in 1906-27.
 Levelling in 1902. Levels partially revised in 1925.

CHARACTERISTICS AND SYMBOLS		
County	Townland	Trigonometrical Station
Barony	Municipal Ward	Antiquarian (Site of)
Rural	Contour	For other information see Characteristic Sheet

The Representation on this Map of a Road, Track, or Footpath is no evidence of the existence of a right of way.

OPW/UCG PRELIMINARY ARCHAEOLOGICAL SURVEY OF CO. GALWAY	Sites & Monuments Record — Archaeological Constraint Map The areas outlined on this map are designed to give the approximate location of archaeological sites and monuments. They are not to be taken as indicating their precise extent or boundaries on the ground.	Date/Edition of map: 1931 Date of SMR detail: August 1997
--	---	--





CHARACTERISTICS AND SYMBOLS

County	Ward (when not coincident with other boundaries)	Antiquities (No. 4-5)	Foot
Borough	County Borough, Borough, Urban	Trigonometrical Station	A
Parish (in Co. Wick, Ross & L.D. only)	District & Town	Electricity Transmission Lines	—•—•—•—
Townland	When not coincident with other boundaries	Contours	—•—•—•—

This representation on the Map of a Road, Track, or Footpath, is not evidence of the substance of a right of way.
For other symbols see Table of Characteristics: 1:10,000


Sites & Monuments Record — Archaeological Constraint Map

OP/W/C/G
PRELIMINARY
ARCHAEOLOGICAL SURVEY
OF CO. GALWAY

The areas outlined on this map are designed to give the approximate location of archaeological sites and monuments. They are not to be taken as indicating their precise extent or boundaries on the ground.

Date/Edition of Map:
1931

Date of SMR detail:
August 1997





C O S C O M M O N


Surveyed in 1838. Revised in 1926.
 Levell'd in 1915. Levels partially revised in 1925.

CHARACTERISTICS AND SYMBOLS

County	Dominion	Diagonal Station
River	Municipal Ward	Antiquities (Site of)
Park	Boundary	Archaeological Survey

The representation on this Map of a Road, Track, or Footpath is no evidence of the existence of a right of way.

OPW/CO PRELIMINARY ARCHAEOLOGICAL SURVEY OF CO. GALWAY	Sites & Monuments Record — Archaeological Constraint Map The areas outlined on this map are designed to give the approximate location of archaeological sites and monuments. They are not to be taken as indicating their precise extent or boundaries on the ground.	Date/Edition of map: 1926 Date of SMR detail: August 1997
---	---	---





A T I A N T I C O C E A N

BALLINACH B

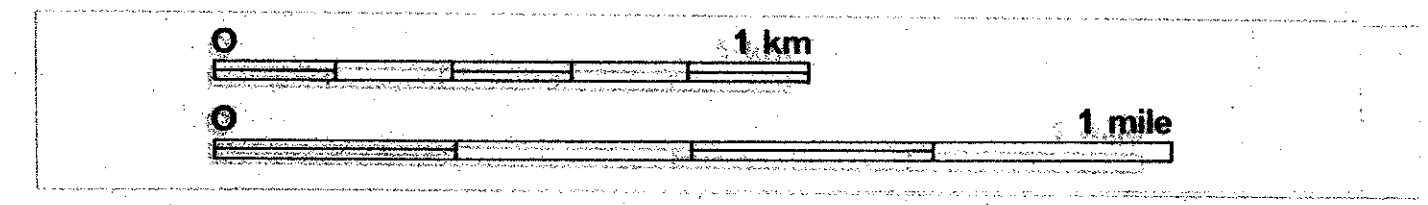
35

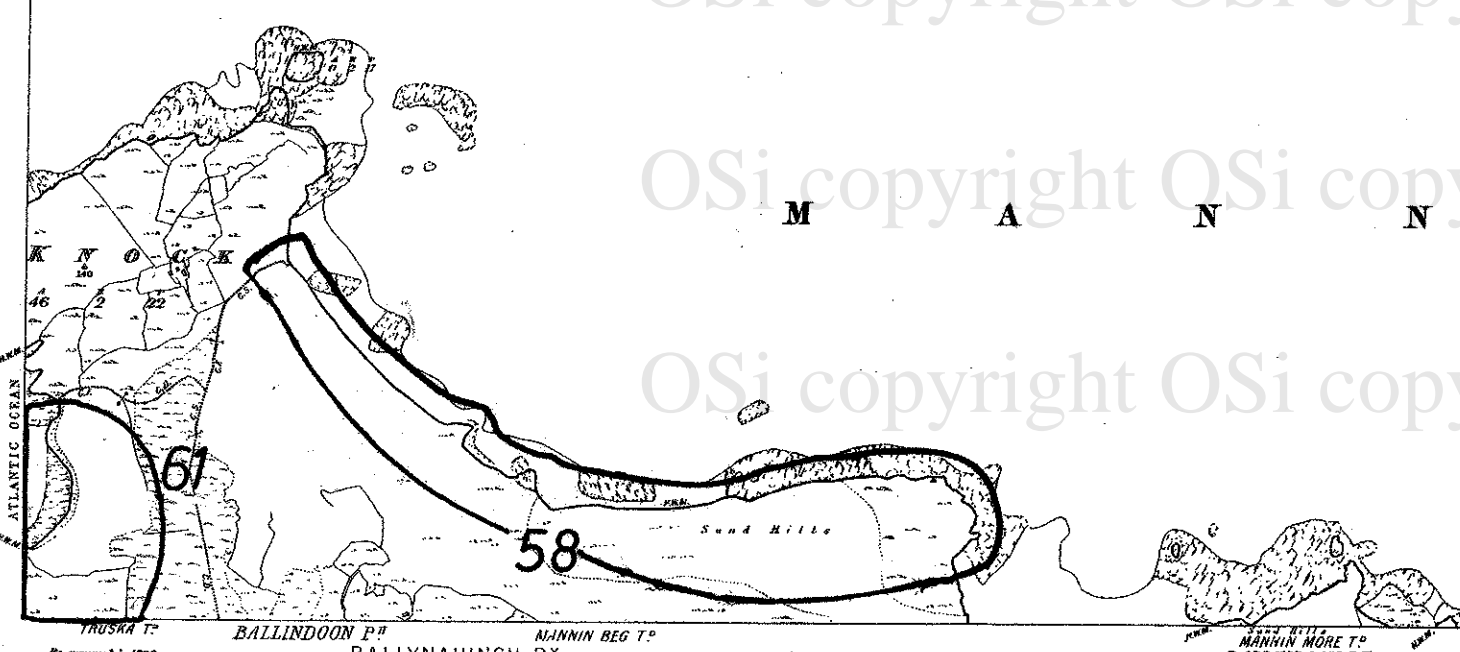
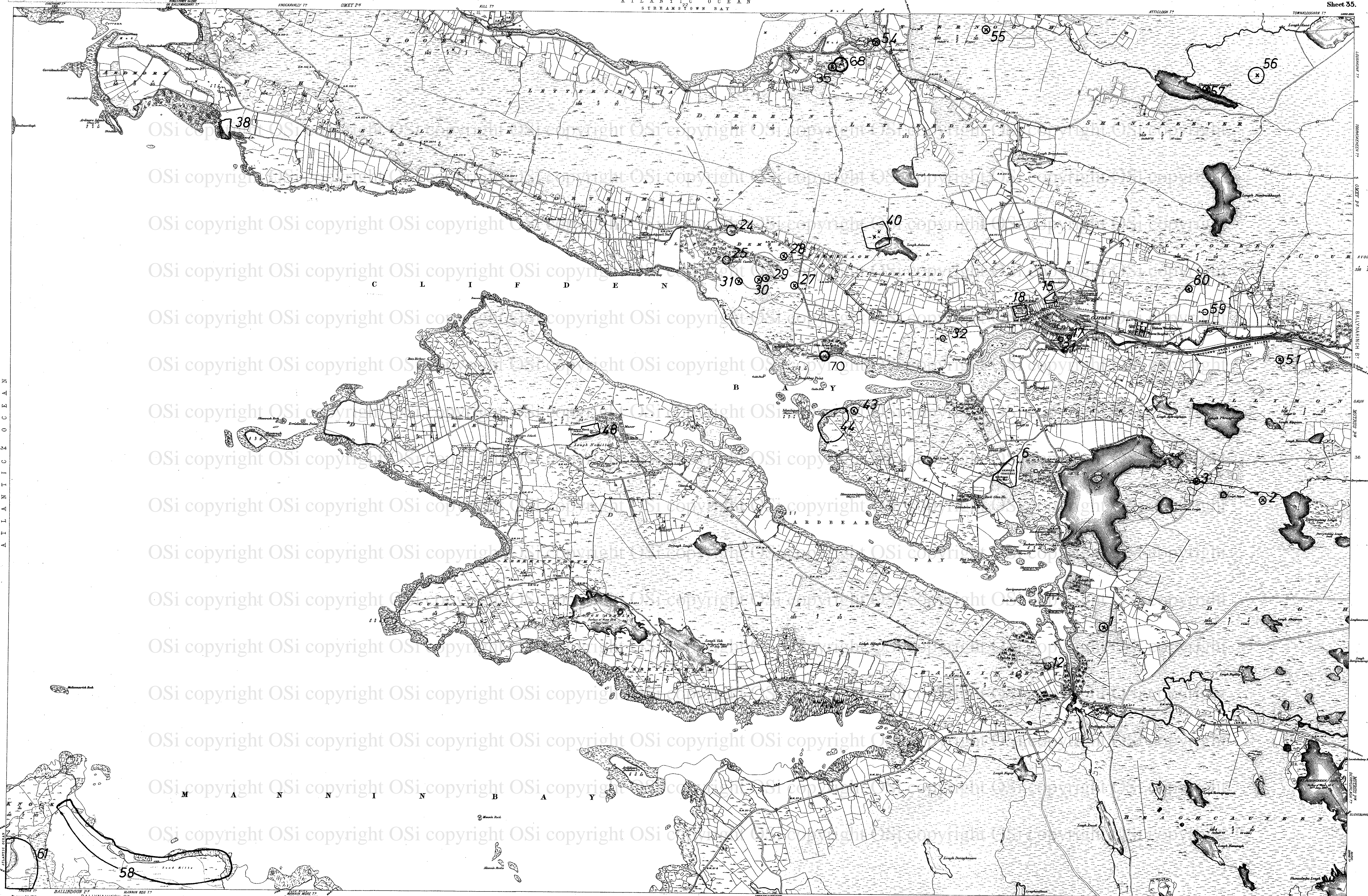
CHARACTERISTICS AND SYMBOLS

County	Ward (when not coincident with other boundaries)	Antiquities (as of 1997)	ft
Borough	County Borough, Borough, Urban	Trigonometrical Station	▲
Parish (in Co. Galway, see 8 U.D. map)	District & Town	Number	
Townland	When not coincident with other boundaries	Marked	

The representation on this Map of a Road, Track, or Footpath is not evidence of the existence of a right of way. For other symbols see Table of Characteristics 1:10,000 scale.

OPW/UCG	Sites & Monuments Record — Archaeological Constraint Map	Date/Edition of map: 1998
PRELIMINARY	The areas outlined on this map are designed to give the approximate location of archaeological sites and monuments. They are not to be taken as indicating their precise extent or boundaries on the ground.	Date of SMR detail: August 1997
ARCHAEOLOGICAL SURVEY		
OF CO. GALWAY		





CHARACTERISTICS AND SYMBOLS

County	Ward (when not coincident with other boundaries)	Antiquarian (No. #1)	Foot
Barony	County Borough, Borough, Urban	Trigonometrical Station	1/2
Parish (in Co. Gal. and B.D. only)	District & Town	Electricity Transmission Lines	1/4
Townland	When not coincident with other boundaries	Contours	1/8

The representation on this Map of a Road, Track, or Footpath, is not evidence of the existence of a right of way. For other symbols see Table of Characteristics: 1:10,560 scale. NOTE - UNAUTHORIZED REPRODUCTION INFRINGES STATE COPYRIGHT

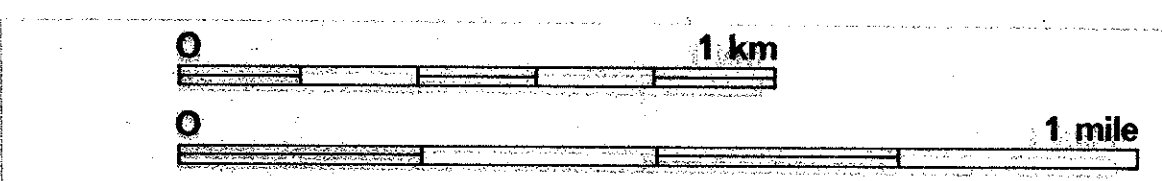
Sites & Monuments Record — Archaeological Constraint Map

OPW/UCO
PRELIMINARY
ARCHAEOLOGICAL SURVEY
OF CO. GALWAY

The areas outlined on this map are designed to give the approximate location of archaeological sites and monuments. They are not to be taken as indicating their precise extent or boundaries on the ground.

Date/Edition of map:
1998

Date of SMR detail:
August 1997



NOTE: The representation on this Map of a Road, Track, or Footpath is not evidence of the existence of a right of way.

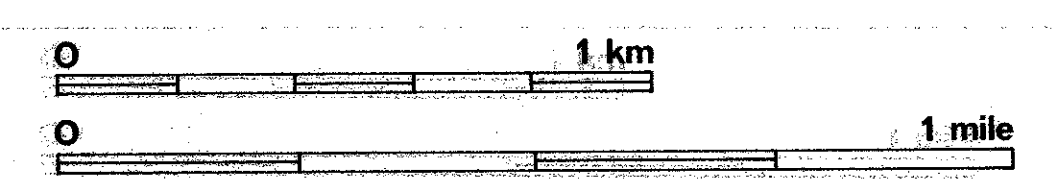


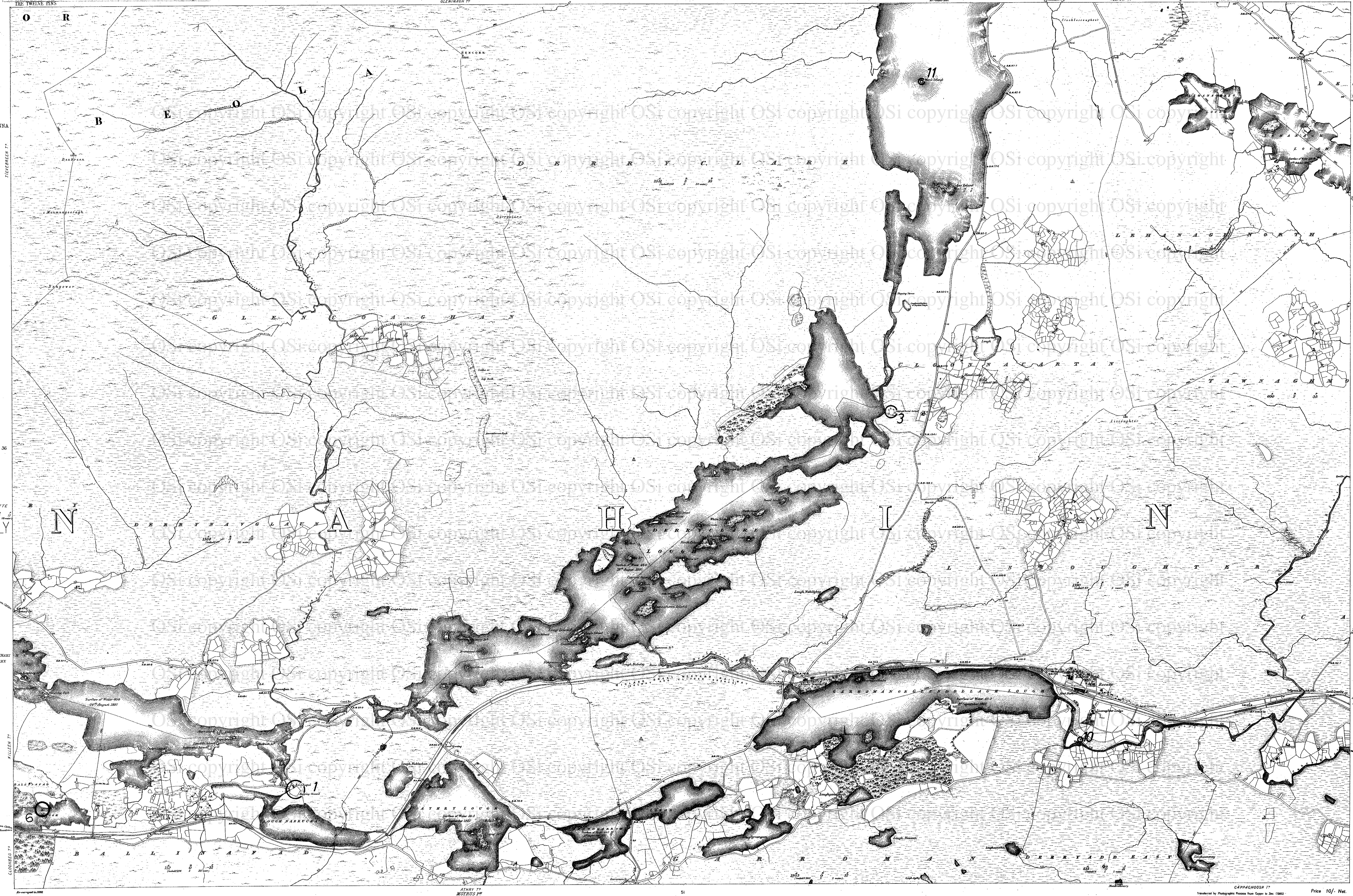
CHARACTERISTICS AND SYMBOLS

County	Ward (when not consistent with other boundaries)	Antiquities (See 47-51)	Fort
Barony	County Borough, Borough, Urban	Trigonometrical Station	
Parish (in Co. Ros., Sligo, & U.D. 1994)	District & Town		
Townland	When not coincident with other boundaries		

The representation on this Map of a Road, Track, or Footpath, is not evidence of the existence of a right of way. For other symbols see Table of Characteristics: 1:10,560 scale.

OPW/UCG PRELIMINARY ARCHAEOLOGICAL SURVEY OF CO. GALWAY	Sites & Monuments Record — Archaeological Constraint Map The areas outlined on this map are designed to give the approximate location of archaeological sites and monuments. They are not to be taken as indicating their precise extent or boundaries on the ground.	Date/Edition of map: 1998 Date of SMR detail: August 1997
--	---	---






CHARACTERISTICS AND SYMBOLS

County	Ward (when not coincident with other boundaries)	Antiquities (class #1-3)	Foot
Barony	County Borough, Borough, Miham	Trigonometrical Station	▲
Parish (in Co. Ros., Mon. & U.D. only)	District & Town	Electricity Transmission Lines	— — — — —
Townland	When not coincident with other boundaries	Contours

The representation on the Map of a Road, Track, or Footpath is not evidence of the existence of a right of way.
For other symbols see Table of Characteristics: 1:10,560 scale.

OPWUCG PRELIMINARY ARCHAEOLOGICAL SURVEY OF CO. GALWAY	Sites & Monuments Record — Archaeological Constraint Map Director at the Ordnance Survey Office, Phoenix Park, Dublin. The areas outlined on this map are designed to give the approximate location of archaeological sites and monuments. They are not to be taken as indicating their precise extent or boundaries on the ground.	Date/Edition of map: 1998 Date of SMR detail: August 1997
---	--	---






CHARACTERISTICS AND SYMBOLS

County	Ward (when not coincident with other boundaries)	Antiquities (See #5)	Feet
Borough	County Borough, Borough, Urban	Trigonometrical Station	M
Parish (in Co. Ros., Wick. & U.D. only)	District & Town		
Townland	When not coincident with other boundaries		

The representation on this Map of a Road, Track, or Footpath, is not evidence of the existence of a right of way.
For other symbols see Table of Characteristics: 1:10,500 scale.

OPW/UCO PRELIMINARY ARCHAEOLOGICAL SURVEY OF CO. GALWAY	Sites & Monuments Record — Archaeological Constraint Map	Date/Edition of map: 1898
	The areas outlined on this map are designed to give the approximate location of archaeological sites and monuments. They are not to be taken as indicating their precise extent or boundaries on the ground.	Date of SMR detail: August 1997






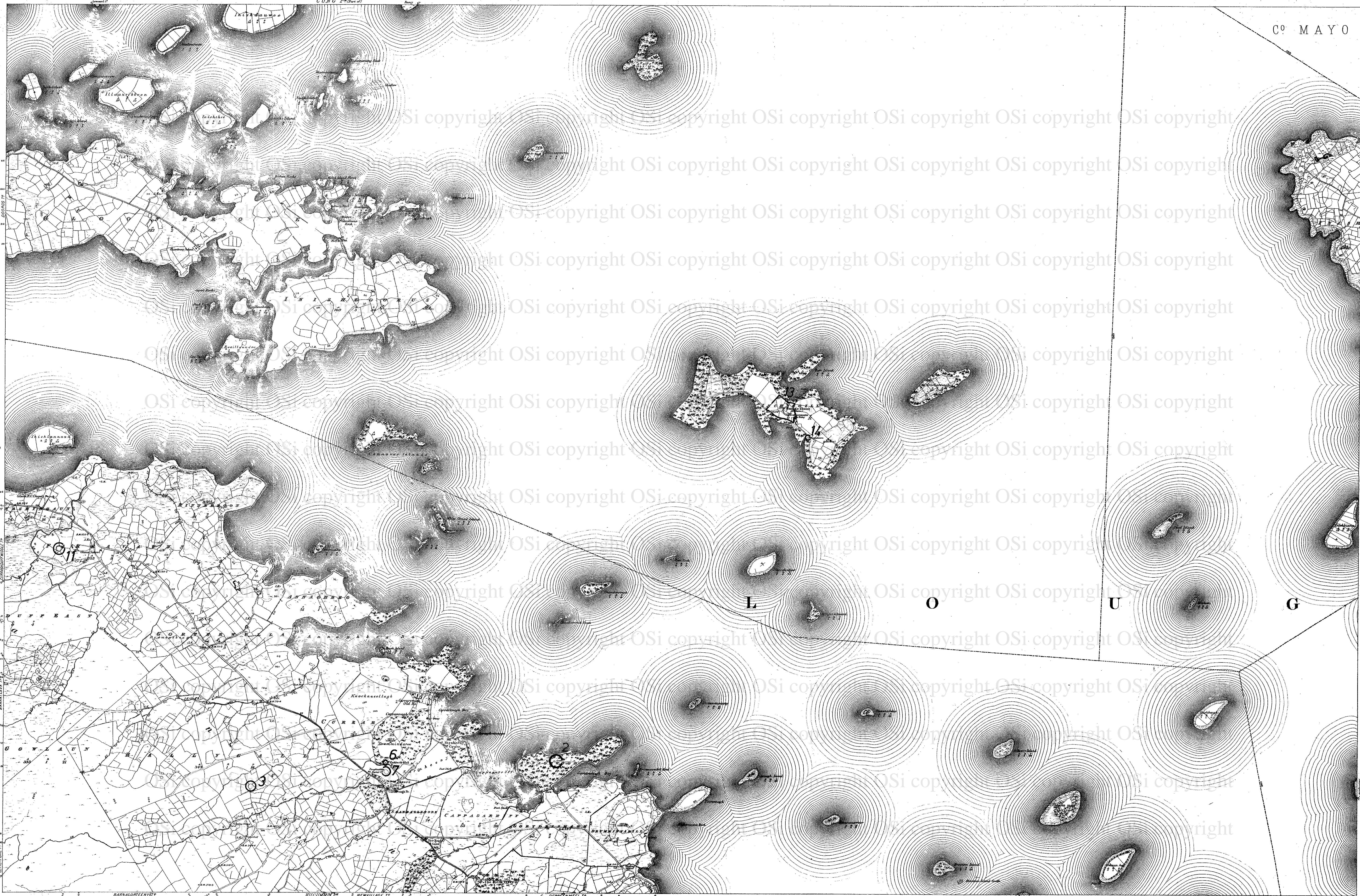
CHARACTERISTICS AND SYMBOLS		
County	Ward (when not coincident with other boundaries)	Antiquities (See #15)
Borough	County Borough, Borough, Urban	Triangulation Station
Parish (in Co. Ros., see S.I.O. 449)	District & Town	
Townland	When not coincident with other boundaries	

The representation on this Map of a Road, Track, or Footpath, is not evidence of the existence of a right of way.
For other symbols see Table of Characteristics: 1:10,560 scale.

OPW/UCG PRELIMINARY ARCHAEOLOGICAL SURVEY OF CO. GALWAY	Sites & Monuments Record — Archaeological Constraint Map Director of the Earth and Space Survey Centre, The National Park Unit The areas outlined on this map are designed to give the approximate location of archaeological sites and monuments. They are not to be taken as indicating their precise extent or boundaries on the ground.	Date/Edition of map: 1899 Date of SMR detail: August 1997
--	--	--



Price 10/- Net.



CHARACTERISTICS AND SYMBOLS

County	Ward (when not coincident with other boundaries)	Antiquities (see 41)	feet
Barony	County Borough, Borough, Urban	Topographical Station	A
Patch (i.e. Co. Reg. B.D. only)	District & Town	Contours	ft
Townland	When not coincident with other boundaries		

The representation on this Map of a Road, Track, or Footpath, is not evidence of the existence of a right of way. For other symbols see Table of Characteristics: 1:10,560 scale.

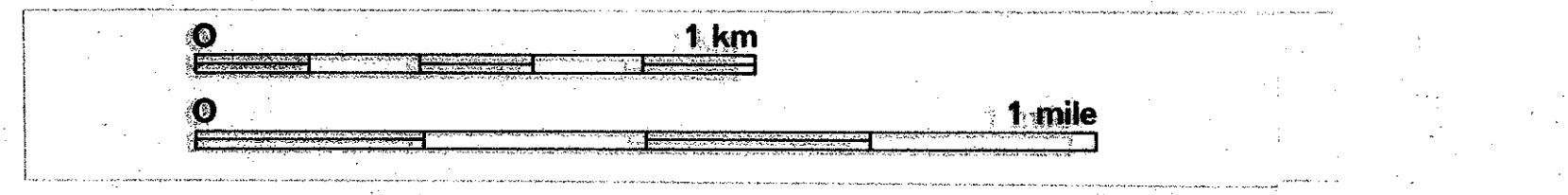
OPWUCO
PRELIMINARY
ARCHAEOLOGICAL SURVEY
OF CO. GALWAY

Complete Sites & Monuments Record — Archaeological Constraint Map
by the
Director at the Ordnance Survey Office Phoenix Park, Dublin

The areas outlined on this map are designed to give the approximate location of archaeological sites and monuments. They are not to be taken as indicating their precise extent or boundaries on the ground.

Date/Edition of map:
1899

Date of SMR detail:
August 1997



J.S. The Representation on this Map of a Road, Track, or Footpath, is not evidence of the existence of a right of way. Transferred by Photographic Process from Copper to Steel (1965). Price 10/- Net.



Surveyed in 1858. Revised in 1915-16. Issued in 1922-3.

CHARACTERISTICS AND SYMBOLS

County	Townland	Trigonometrical Station
Barony	Municipal Ward	Interruption (Site of)
River	Concession	See other information on Characteristic Sheet

The Representation on this Map of a Road, Track, or Footpath is no evidence of the existence of a right of way.

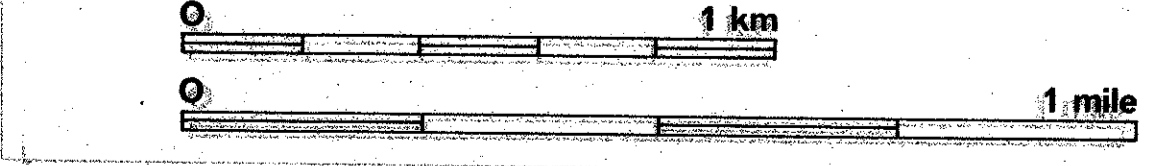
OPWUCO
PRELIMINARY
ARCHAEOLOGICAL SURVEY
OF CO. GALWAY

Sites & Monuments Record - Archaeological Constraint Map

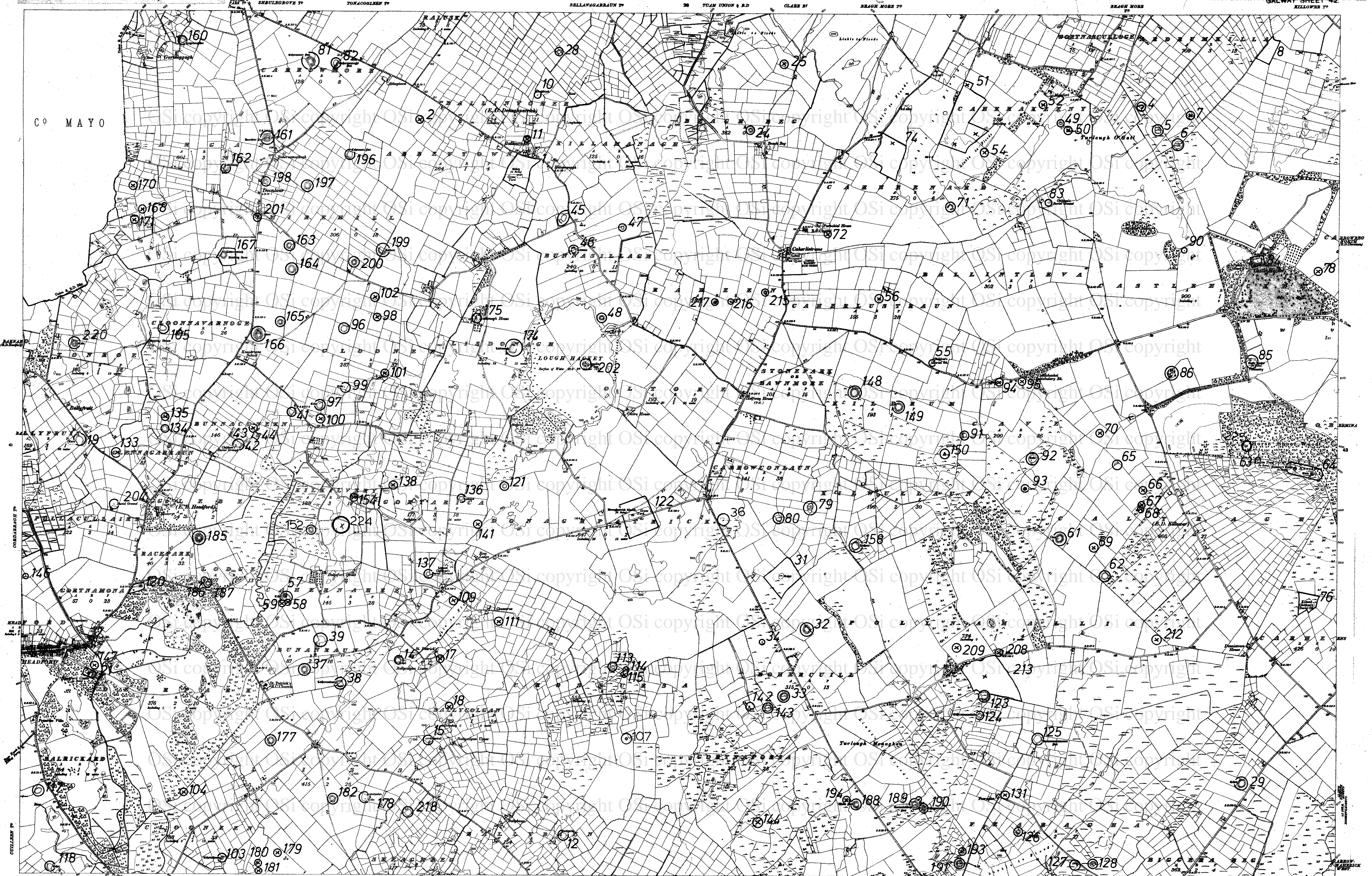
The areas outlined on this map are designed to give the approximate location of archaeological sites and monuments. They are not to be taken as indicating their precise extent or boundaries on the ground.

Date/Edition of map:
1922

Date of SMR detail:
August 1997



3-57. Price 4/- Net.



CO MAYO

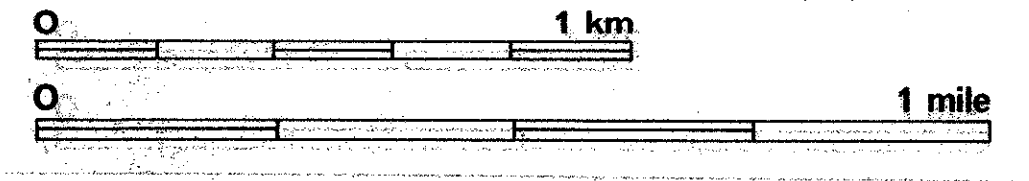
Group	Parish	Diagonal Station
Barony	Municipal Ward	Angle Station
County	County	For other information on Characteristic Sites

The Representation on the Map of a Road, Track, or Footpath is no evidence of the existence of a right of way.

OPWUCO
PRELIMINARY
ARCHAEOLOGICAL SURVEY
OF CO. GALWAY

Sites & Monuments Record — Archaeological Constraint Map
The areas outlined on this map are designed to give the approximate location of archaeological sites and monuments. They are not to be taken as indicating their precise extent or boundaries on the ground.

Date/Revision of map:
1920
Date of SMR detail:
August 1997





Surveyed in 1890-1900. Revised in 1925-31.

CHARACTERISTICS AND SYMBOLS

County	Ward (when not coincident with other boundaries)	Antiquities (See 54-55)	Fort
Barony	County Borough, Borough, Urban	Trigonometrical Station	
Parish (in Co. Wick, Doneg. & U.D. only)	District & Town	Electricity Transmission Lines	
Townland	When not coincident with other boundaries	Contours	

The representation on this Map of a Road, Track, or Footpath is not evidence of the existence of a right of way. For other symbols see Table of Characteristics: 1:10,000 scale.

Sites & Monuments Record - Archaeological Constraint Map

OPW/ICG
PRELIMINARY
ARCHAEOLOGICAL SURVEY
OF CO. GALWAY


The areas outlined on this map are designed to give the approximate location of archaeological sites and monuments. They are not to be taken as indicating their precise extent or boundaries on the ground.

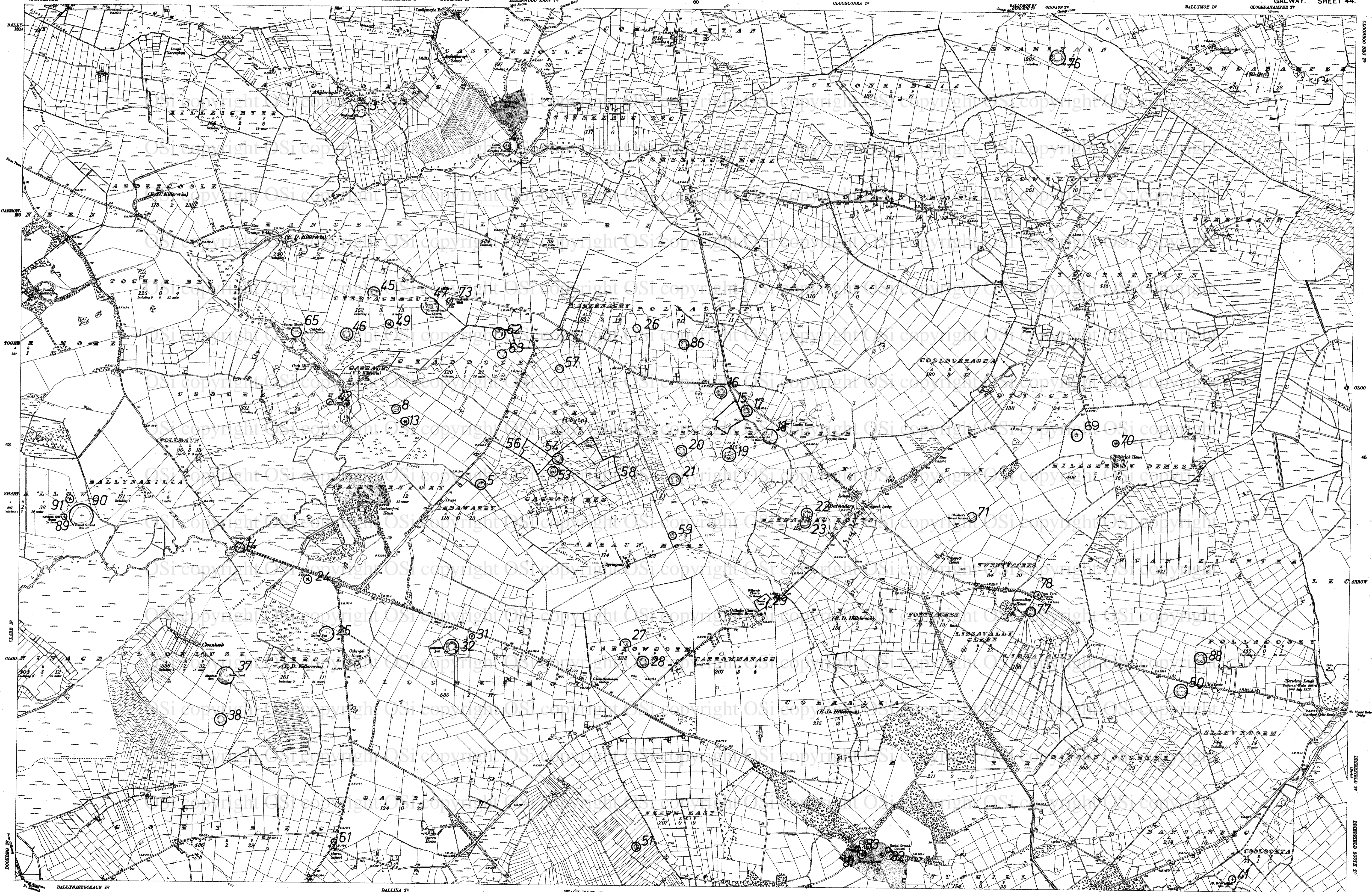
Date/Revision of map:

1930

Date of SMR detail:

August 1997






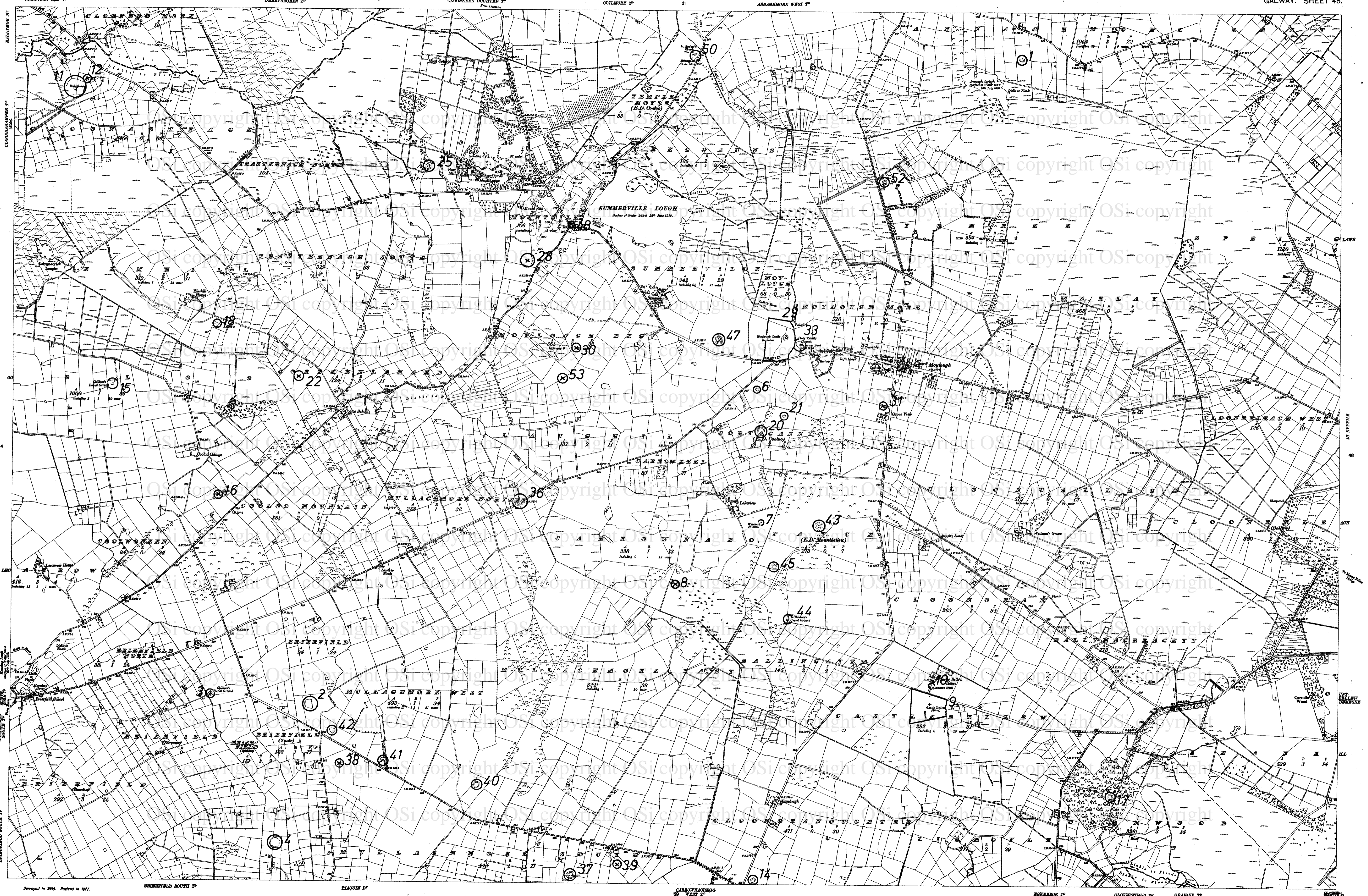
Surveyed in 1858. Revised in 1927. Localised in 1928-30. Levels partially revised in 1985.

CHARACTERISTICS AND SYMBOLS		
County	Townland	Trigonometrical Station
Barony	Municipal Ward	Reliquary (Site of)
Road	Contour	For other information see Characteristic Sheet

The Representation on this Map of a Road, Track, or Footpath, is no evidence of the existence of a right of way.

OPW/COG PRELIMINARY ARCHAEOLOGICAL SURVEY OF CO. GALWAY	Sites & Monuments Record — Archaeological Constraint Map The areas outlined on this map are designed to give the approximate location of archaeological sites and monuments. They are not to be taken as indicating their precise extent or boundaries on the ground.	Date/Edition of map: 1932 Date of SMR detail: August 1997
--	---	---






Surveyed in 1930. Revised in 1937.
 Levelled in 1912-13. Levels partially revised in 1935.

CHARACTERISTICS AND SYMBOLS

County	Ward (when not coincident with other boundaries)	Antiquities (See 41-43)	Scale
Borough	County Borough, Borough, Urban	Trigonometrical Station	1:10,000
Parish (by Co. Sec. Act. 810 of 1907)	District & Town	Electricity Transmission Lines	
Townland	When not coincident with other boundaries	Contours	

This representation on the Map of a Road, Inland, or Footpath, is not evidence of the existence of a right of way.
 For other symbols see Table of Characteristics, 1:10,000 scale.

OPW/CCO PRELIMINARY ARCHAEOLOGICAL SURVEY OF CO. GALWAY	<p>Sites & Monuments Record — Archaeological Constraint Map</p> <p>The areas outlined on this map are designed to give the approximate location of archaeological sites and monuments. They are not to be taken as indicating their precise extent or boundaries on the ground.</p>	<p>Date/Edition of map: 1931</p> <p>Date of SMR detail: August 1997</p>
--	--	---





OPW/UCG
PRELIMINARY
ARCHAEOLOGICAL SURVEY
OF CO. GALWAY

Sites & Monuments Record - Archaeological Constraint Map

The areas outlined on this map are designed to give the approximate location of archaeological sites and monuments. They are not to be taken as indicating their precise extent or boundaries on the ground.

Date/Edition of map:
1932

Date of SMR detail:
August 1997

0 1 km
0 1 mile

CHARACTERISTICS AND SYMBOLS

County	Townland	Diagonometrical Station	Foot
Barony	Municipal Ward	Antiquarian Site of	
Parish	Contours	For other information see Characteristic Sheet	

The Representation on this map of a Road, Track, or Footpath is no evidence of the existence of a right of way.

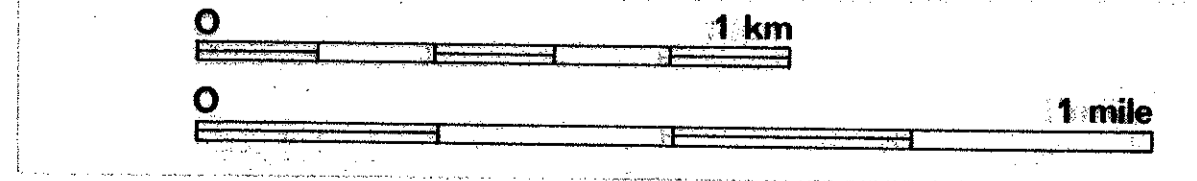


Surveyed in 1858. Revised in 1925.
 Localised in 1912. Levels partially revised in 1925.

CHARACTERISTICS AND SYMBOLS		
Contour	Townland	Dispersed Station
Barony	Municipal Ward	Station (Site of)
Parish	Contour	For other information see Characteristic Sheet

The representation on this Map of a Road, Track or Footpath is no evidence of the existence of a right of way.

OFWUCC PRELIMINARY ARCHAEOLOGICAL SURVEY OF CO. GALWAY	Sites & Monuments Record — Archaeological Constraint Map The areas outlined on this map are designed to give the approximate location of archaeological sites and monuments. They are not to be taken as indicating their precise extent or boundaries on the ground.	Date/Edition of map: 1982 Date of SMR detail: August 1997
---	---	---



A T L A N T I C O C E A N




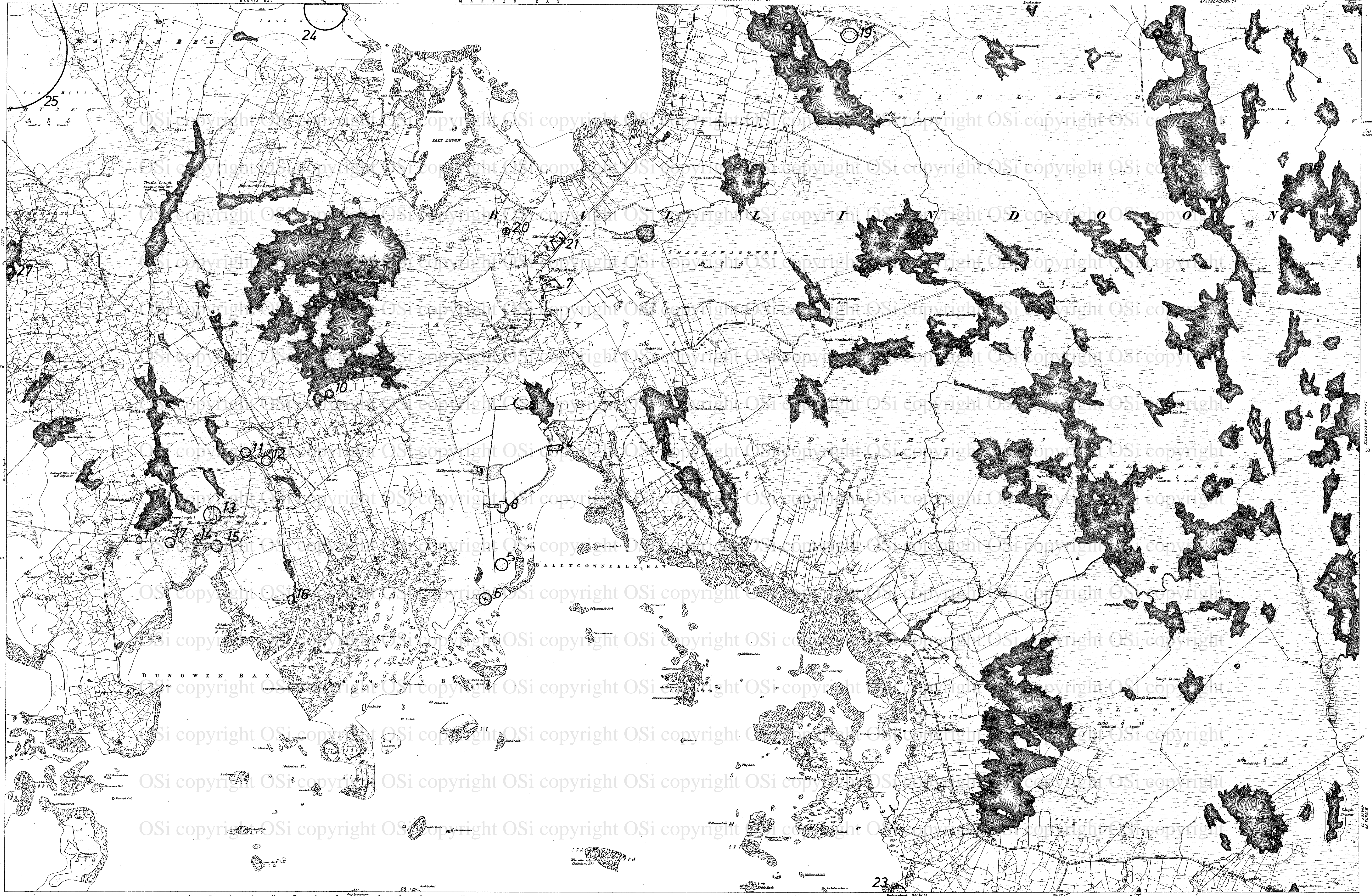
CHARACTERISTICS AND SYMBOLS

County	Ward (not to be confused with other boundaries)	Antiquaries (No. of P.)	Fort
Barony	County Borough, Borough, Urban	Trigonometrical Station	
Parish (in Co. Wick, see A.U.D. etc.)	District & Town		
Townland	When not coincident with other boundaries		

The representation on this Map of a Road, Track, or Footpath, is not evidence of the existence of a right of way.
For other symbols see Table of Characteristics: 1:10,560 scale.

OPW/UCG PRELIMINARY ARCHAEOLOGICAL SURVEY OF CO. GALWAY	Sites & Monuments Record — Archaeological Constraint Map The areas outlined on this map are designed to give the approximate location of archaeological sites and monuments. They are not to be taken as indicating their precise extent or boundaries on the ground.	Date/Edition of map: 1899 Date of SMR detail: August 1997
--	---	---






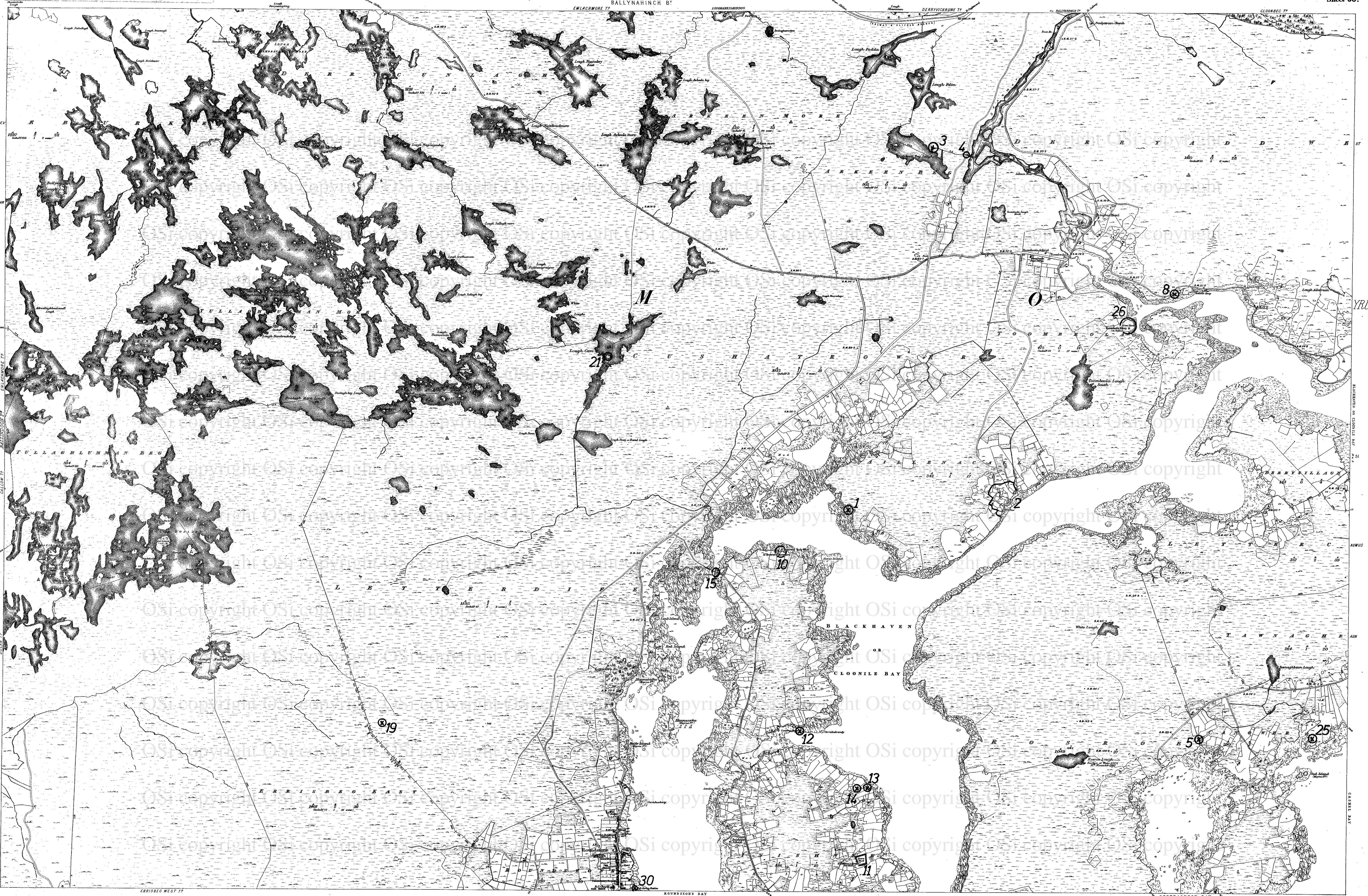
CHARACTERISTICS AND SYMBOLS

County	Ward (when not coincident with other boundaries)	Antiquities (See 41-43)	Fort
Barony	County Borough, Borough, Urban District & Town	Trigonometrical Station	A
Parish (in Co. Ros., see A.D. 1801)	When not coincident with other boundaries		
Townland			

The representation on this Map of a Road, Track, or Footpath is not evidence of the existence of a right of way.
For other symbols see Table of Characteristics: 1:10,000 scale.

OPWUCO PRELIMINARY ARCHAEOLOGICAL SURVEY OF CO. GALWAY	Sites & Monuments Record — Archaeological Constraint Map The areas outlined on this map are designed to give the approximate location of archaeological sites and monuments. They are not to be taken as indicating their precise extent or boundaries on the ground.	Date/Edition of map: 1899 Date of SMR detail: August 1997
---	---	--





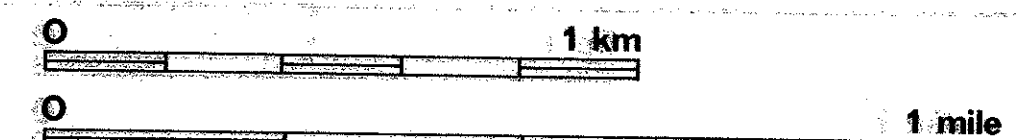
CHARACTERISTICS AND SYMBOLS

County	Ward (when not coincident with other boundaries)	Antiquities (Site of ?)	Fort
Barony	County Borough, Borough, Urban District & Town	Trigonometrical Station	A
Parish (in Co. Ros., Antrim, U.S. & Wex.)	When not coincident with other boundaries		
Townland			

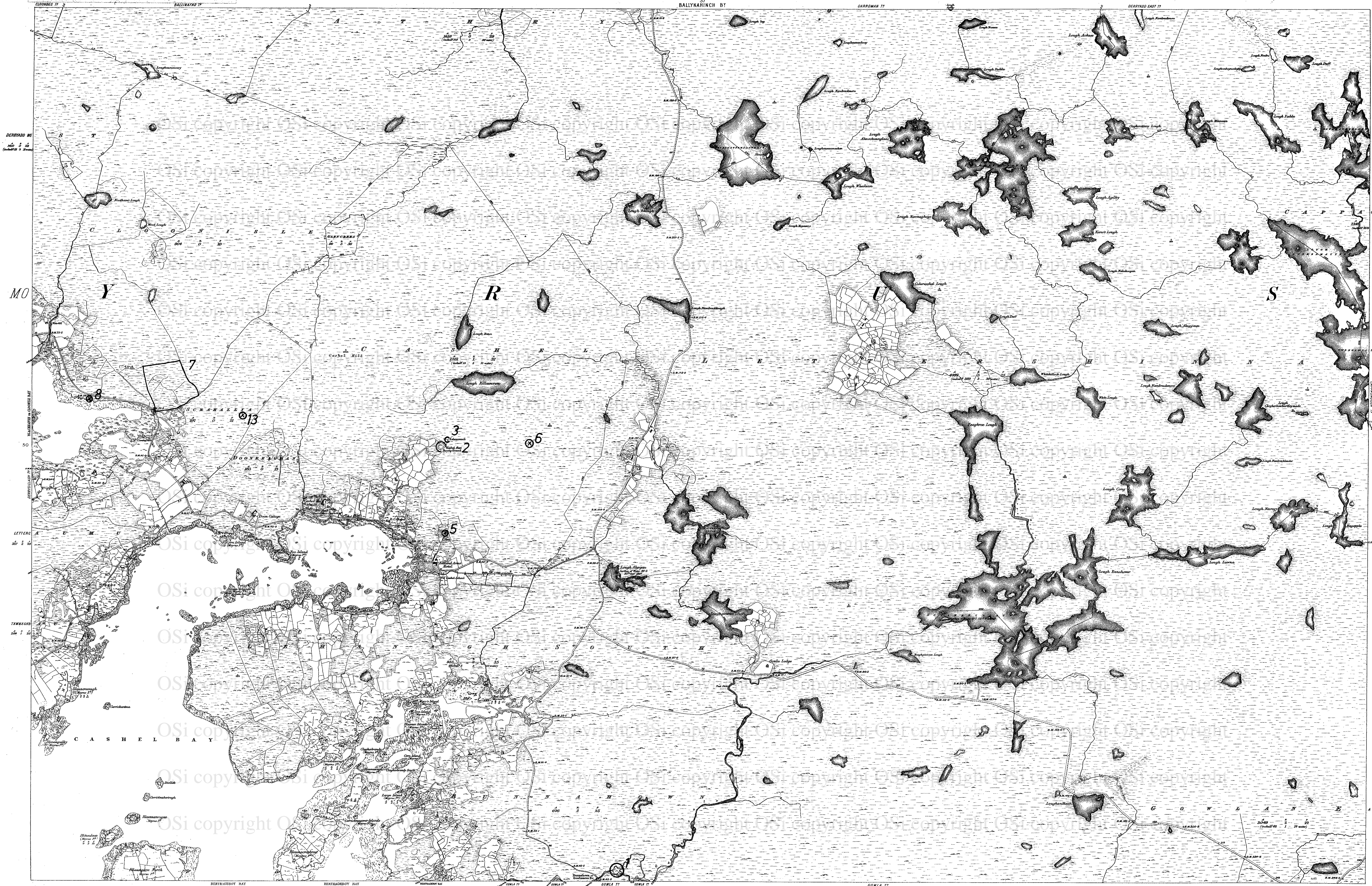
The representation on this Map of a Road, Track, or Footpath, is not evidence of the existence of a right of way. For other symbols see Table of Characteristics: 1:10,560 scale.

OPW/UCG PRELIMINARY ARCHAEOLOGICAL SURVEY OF CO. GALWAY	Sites & Monuments Record — Archaeological Constraint Map The areas outlined on this map are designed to give the approximate location of archaeological sites and monuments. They are not to be taken as indicating their precise extent or boundaries on the ground.	Date/Edition of map: 1899 Date of SMR detail: August 1997.
--	---	--

© Government of Ireland 1985.



Printed by Photographic Process from Copper in Ink (1985) Price 10/- Net.

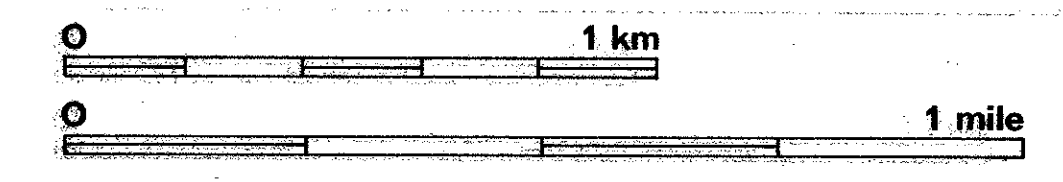


CHARACTERISTICS AND SYMBOLS

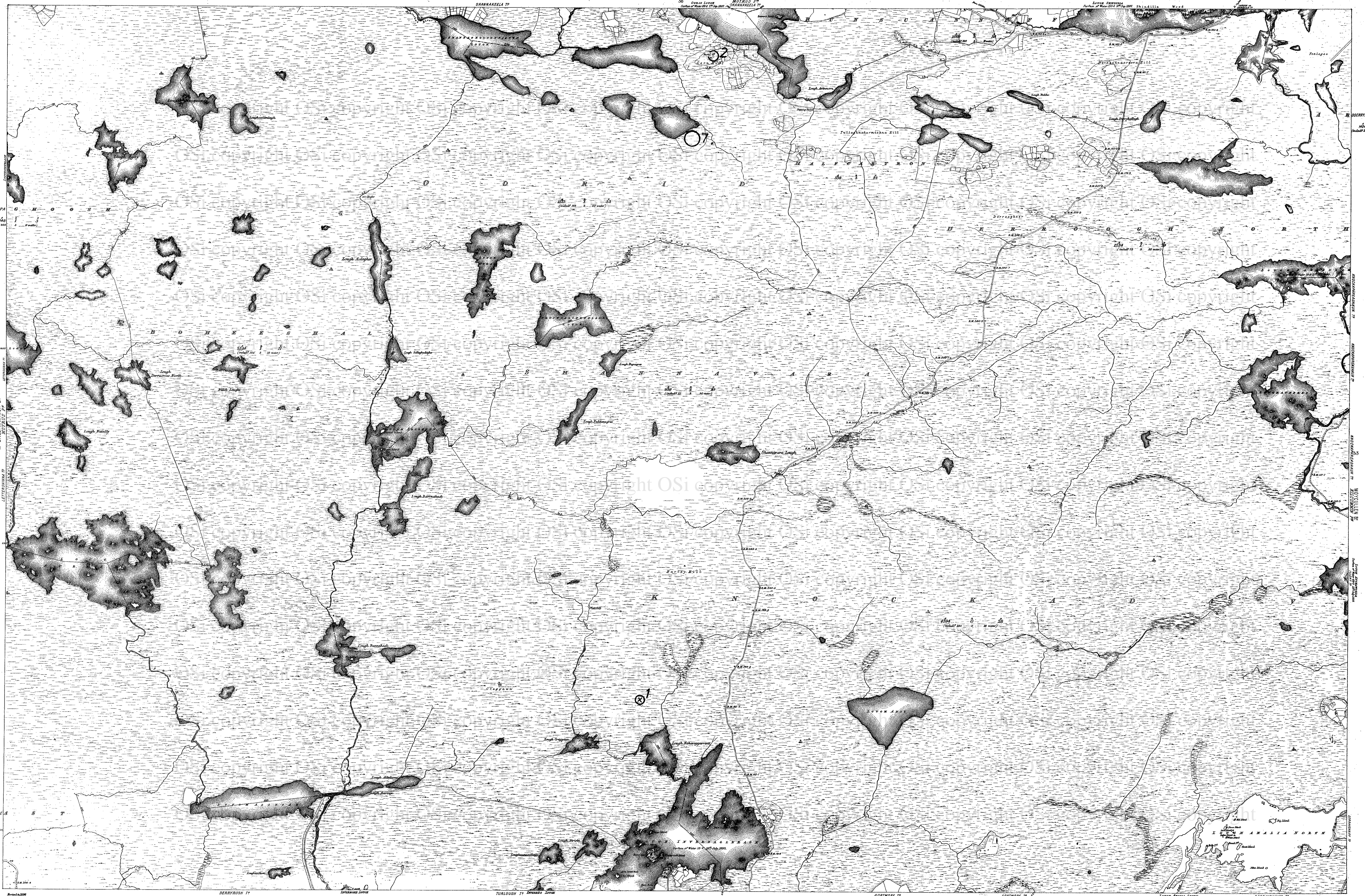
County	Ward (when not coincident with other boundaries)	Antiquities (Site of-)	Foot
Barony	County Borough, Borough, Urban	Trigonometrical Station	▲
Parish (in Co. Dub., Co. Wick. & U.S. only)	District & Town	Boundary marked	—
Townland	When not coincident with other boundaries		

The representation on this Map of a Road, Track, or Footpath, is not evidence of the existence of a right of way.
For other symbols see Table of Characteristics: 1:10,560 scale.

OPW/UCO PRELIMINARY ARCHAEOLOGICAL SURVEY OF CO. GALWAY	Sites & Monuments Record — Archaeological Constraint Map The areas outlined on this map are designed to give the approximate location of archaeological sites and monuments. They are not to be taken as indicating their precise extent or boundaries on the ground.	Date/Edition of map: 1999 Date of SMR detail: August 1997
--	---	---



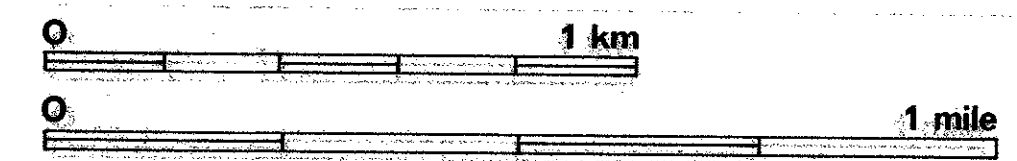
Price 10/- Net.



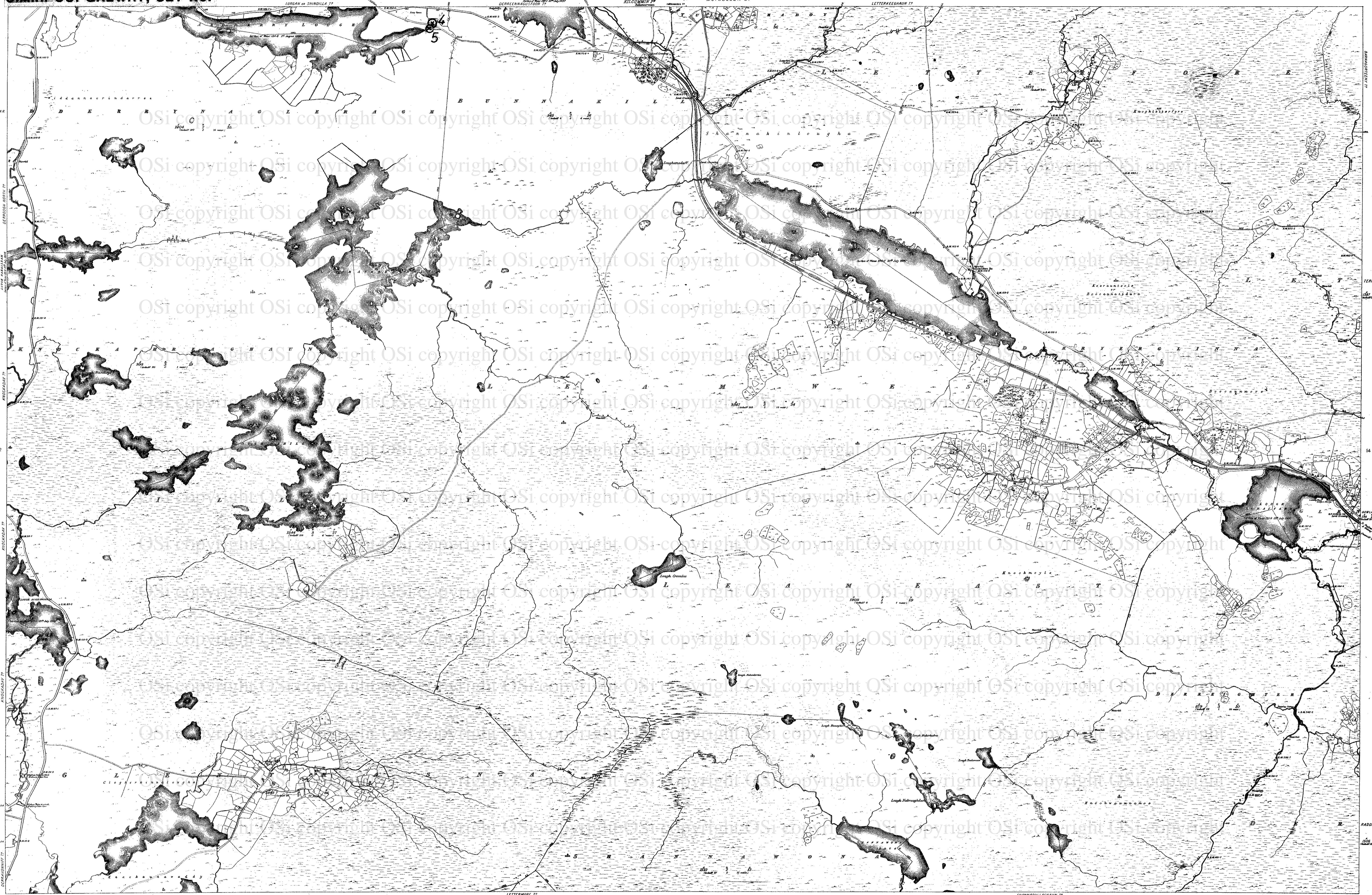
CHARACTERISTICS AND SYMBOLS			
County	Ward (when not coincident with other boundaries)	Antiquities (See 47-5)	Fort
Barony	County Borough, Borough, Urban	Trigonometrical Station	▲
Parish (in Co. Donegal, see S.O.D. 401)	District & Town		
Townland	When not coincident with other boundaries		

The representation on this Map of a Road, Track, or Footpath, is not evidence of the existence of a right of way.
For other symbols see Table of Characteristics 1:10,000 scale.

OPW/COC PRELIMINARY ARCHAEOLOGICAL SURVEY OF CO. GALWAY	Sites & Monuments Record — Archaeological Constraint Map	Date/Edition of map: 1898
	The areas outlined on this map are designed to give the approximate location of archaeological sites and monuments. They are not to be taken as indicating their precise extent or boundaries on the ground.	Date of SMR detail: August 1997



XX The Representation on this Map of a Road, Track, or Footpath is not evidence of the existence of a right of way.




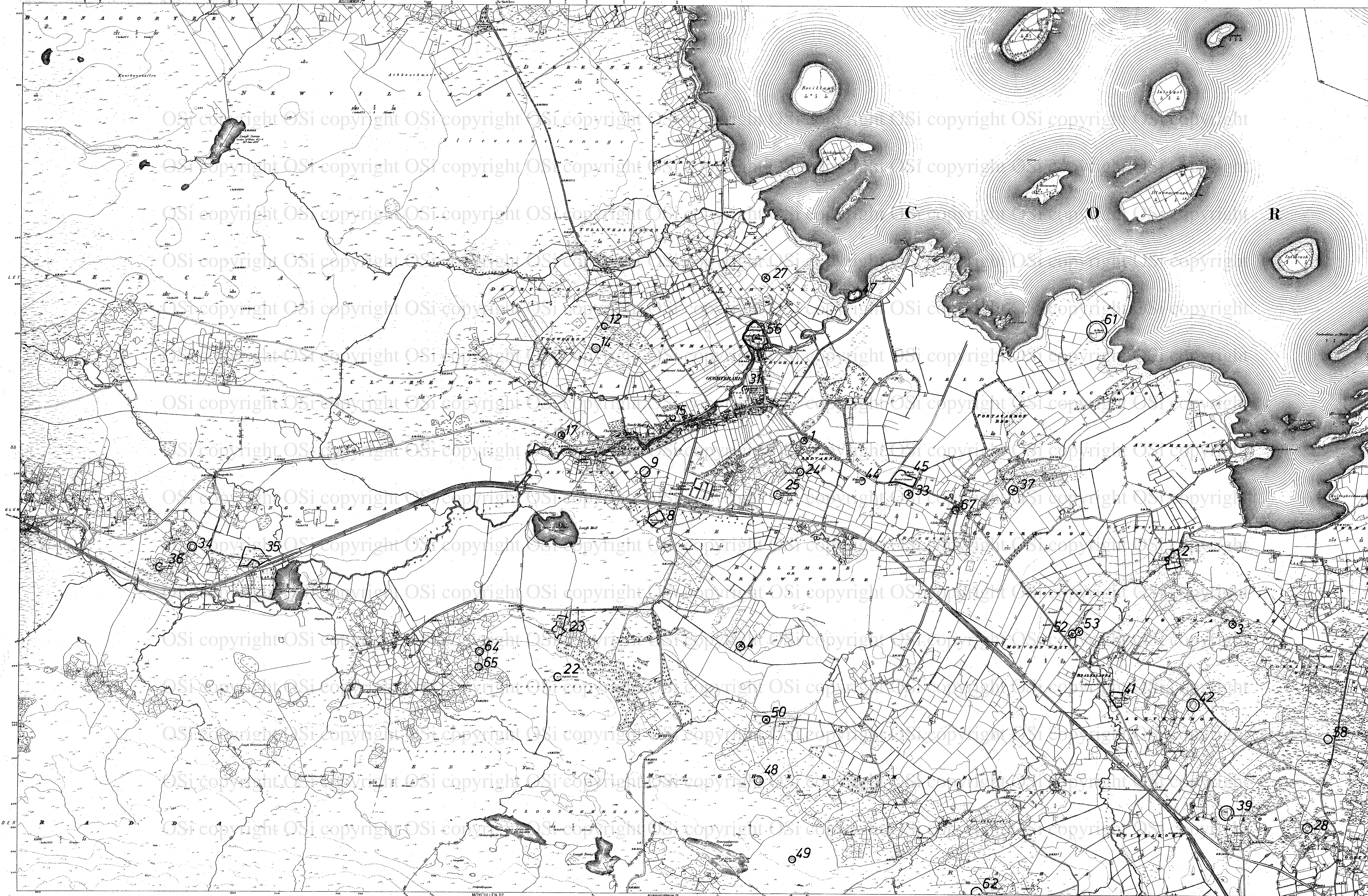
CHARACTERISTICS AND SYMBOLS

County	Ward (when not coincident with other boundaries)	Antiquities (see 4-5)	Foot
Barony	County Borough, Borough, Urban	Trigonometrical Station	S
Parish (in Co. Ros. See 4-10 only)	District & Town		
Townland	When not coincident with other boundaries		

The representation on this Map of a Road, Track, or Footpath, is not evidence of the existence of a right of way.
For other symbols see Table of Characteristics: 1:10,560 scale.

OPW/UCG PRELIMINARY ARCHAEOLOGICAL SURVEY OF CO. GALWAY	Sites & Monuments Record — Archaeological Constraint Map	Date/Edition of map: 1899 Date of SMR detail: August 1997
The areas outlined on this map are designed to give the approximate location of archaeological sites and monuments. They are not to be taken as indicating their precise extent or boundaries on the ground.		






CHARACTERISTICS AND SYMBOLS

County	Ward (when not coincident with other boundaries)	Antiquities (see 41-5)
Barony	County Borough, Borough, Urban	Trigonometrical Station
Parish (in Co. Dub., Irem. & U.S. only)	District & Town	Electricity Transmission Lines
Townland	When not coincident with other boundaries	Contours

The representation on this Map of a Road, Track, or Footpath, is not evidence of the existence of a right of way. For other symbols see Table of Characteristics: 1:10,560 scale.

OPW/DCG PRELIMINARY ARCHAEOLOGICAL SURVEY OF CO. GALWAY	Sites & Monuments Record — Archaeological Constraint Map The areas outlined on this map are designed to give the approximate location of archaeological sites and monuments. They are not to be taken as indicating their precise extent or boundaries on the ground.	Date/Edition of map: 1899 Date of SMR detail: August 1997
--	---	---



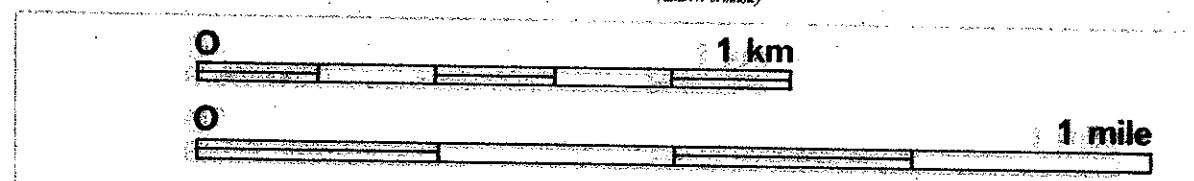


Surveyed in 1839. Revised in 1915-16. Levelled in 1893 & 1914.

CHARACTERISTICS AND SYMBOLS

County	Downland	Trigonometrical Station	+	ft.
Barony	Municipal Ward	Antiquarian (Site of)	+	ft.
Parish	Quakers	For other information see Characteristics Sheet.		

OFWUCO PRELIMINARY ARCHAEOLOGICAL SURVEY OF CO. GALWAY	Sites & Monuments Record — Archaeological Constraint Map The areas outlined on this map are designed to give the approximate location of archaeological sites and monuments. They are not to be taken as indicating their precise extent or boundaries on the ground.	Date/Edition of map: 1922 Date of SMR detail: August 1997
---	---	---





Surveyed in 1839. Revised in 1814-15.
Levels revised in 1814-15.

CHARACTERISTICS AND SYMBOLS

Cloudy	Townland	Trigonometrical Station
Barony	Municipal Ward	Antiquarian (Site of)
Parish	Clan	For other information see Characteristic Sheet

The representation on this map of a Road, Track, or Footpath, is an evidence of the existence of a right of way.


Sites & Monuments Record - Archaeological Constraint Map

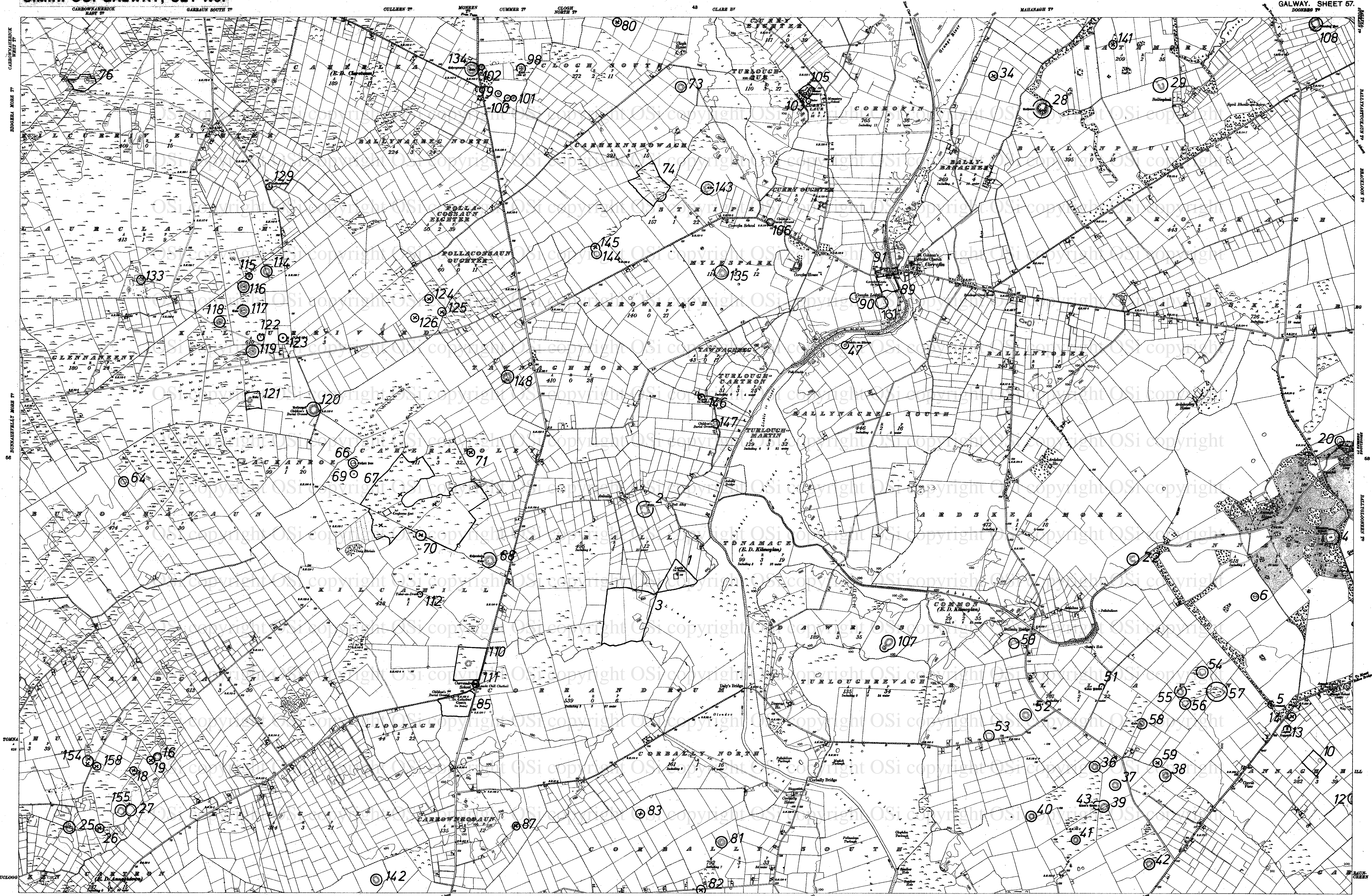
OPW/CUG
PRELIMINARY
ARCHAEOLOGICAL SURVEY
OF CO. GALWAY

The areas outlined on this map are designed to give the approximate location of archaeological sites and monuments. They are not to be taken as indicating their precise extent or boundaries on the ground.

Date/Edition of map:
1920

Date of SMR detail:
August 1997





Surveyed in 1888. Revised in 1927. Levelling in 1913 B. Levels partially revised in 1926.

CHARACTERISTICS AND SYMBOLS

Group	Townland	Trigonometrical Station
Roadway	Municipal Ward	Antiquarian (Site of)
Contour	Contour	For other information see Characteristics Sheet


The representation on this Map of a Road, Track, or Footpath is no evidence of the existence of a right of way.

OPW/CO PRELIMINARY ARCHAEOLOGICAL SURVEY OF CO. GALWAY

Sites & Monuments Record — Archaeological Constraint Map

The areas outlined on this map are designed to give the approximate location of archaeological sites and monuments. They are not to be taken as indicating their precise extent or boundaries on the ground.

Date/Edition of map: 1993
 Date of SMR detail: August 1997





Surveyed in 1838. Revised in 1927.
 Levelling in 1913-15. Levels Partially Revised in 1925.

CHARACTERISTICS AND SYMBOLS

County	Ward (when not coincident with other boundaries)	Antiquities (Site of)	Fort
Barony	County Borough, Borough, Urban District & Town	Trigonometrical Station	Trigonometrical Station
Parish (in Co. Dub., Ross & Sligo only)	When not coincident with other boundaries	Electricity Transmission Lines	Contours

The representation on this Map of a Road, Track, or Footpath, is not evidence of the existence of a right of way.
 For other symbols see Table of Characteristics: 1:10,560 scale.


OPW/CUC
 PRELIMINARY
 ARCHAEOLOGICAL SURVEY
 OF CO. GALWAY

Sites & Monuments Record — Archaeological Constraint Map

The areas outlined on this map are designed to give the approximate location of archaeological sites and monuments. They are not to be taken as indicating their precise extent or boundaries on the ground.

Date/Edition of map:
 1932

Date of SMR detail:
 August 1997





KILLACLOBBY Tⁿ SURVEYED IN 1881. Revised in 1927.
 Levelled in 1921 & 1924. Levels partially revised in 1925.

CHARACTERISTICS AND SYMBOLS

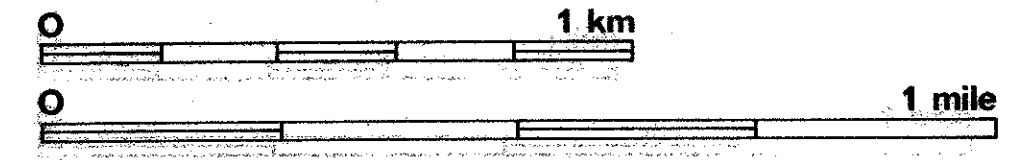
County	Townland	Trigonometrical Station
Barony	Municipal Ward	Antiquarian Site
Parish	Contour	For other information see Characteristic Sheet

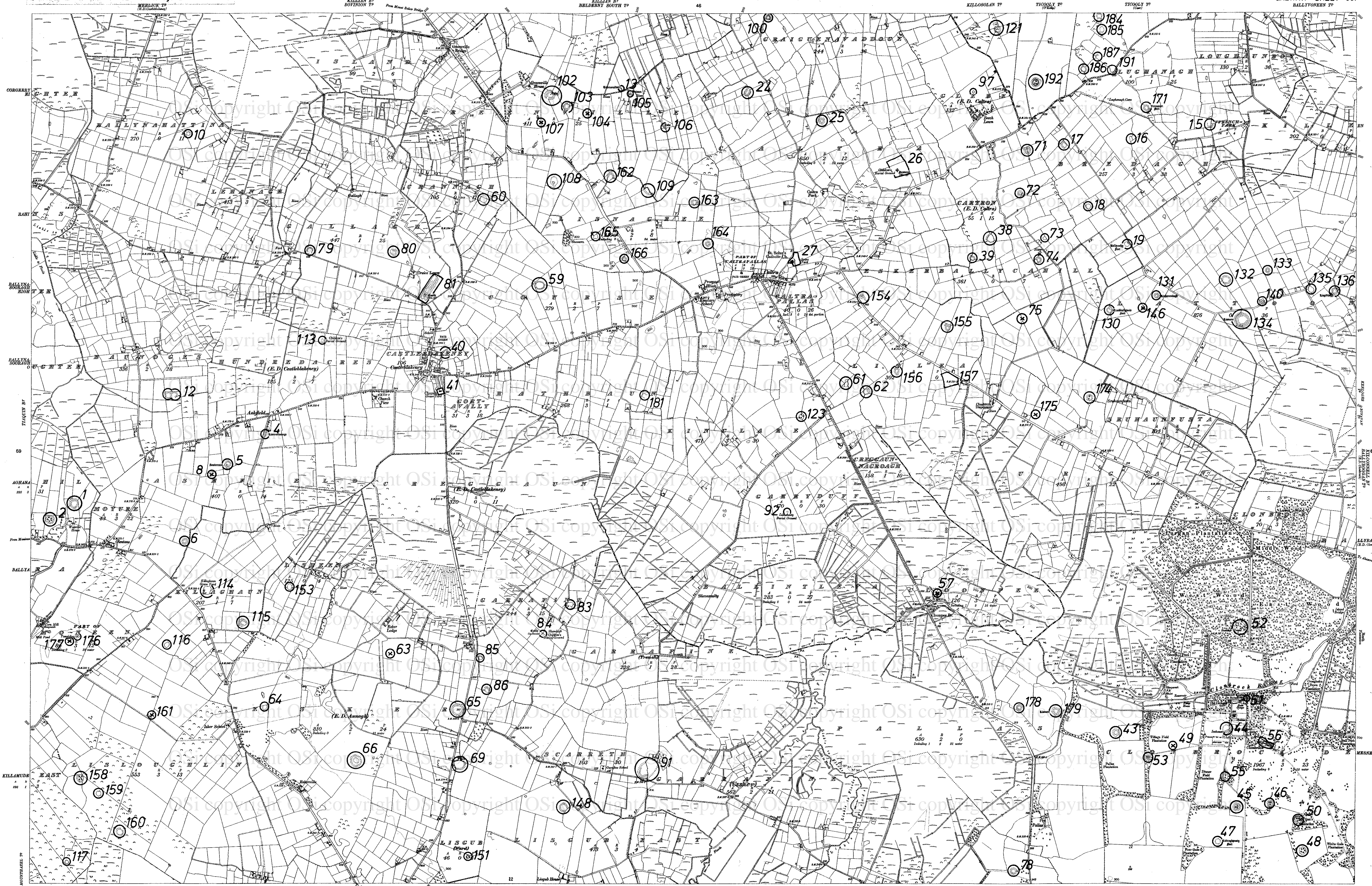
The Representation on this Map of a Boundary or Footpath is no evidence of the existence of a right of way.

OPWUCG
 PRELIMINARY
 ARCHAEOLOGICAL SURVEY
 OF CO. GALWAY

Sites & Monuments Record - Archaeological Constraint Map
 The areas outlined on this map are designed to give the approximate location of archaeological sites and monuments. They are not to be taken as indicating their precise extent or boundaries on the ground.

Date/Edition of map:
 1932
 Date of SMR detail:
 August 1997





CHARACTERISTICS AND SYMBOLS

County	Ward (does not coincide with other boundaries)	Antiquaries (See 41-4)
Borough	County Borough, Borough, Urban	Trigonometrical Station
Parish (as in Rec. Sec. 8 U.C. 1927)	District & Town	Electricity Transmission Lines
Tramway	When not coincident with other boundaries	Contours

The representation on this Map of a Road, Track, or Footpath, is not evidence of the existence of a right of way.
For other symbols see Table of Characteristics: 1:50,560 scale.


OPW/OCG
PRELIMINARY
ARCHAEOLOGICAL SURVEY
OF CO. GALWAY

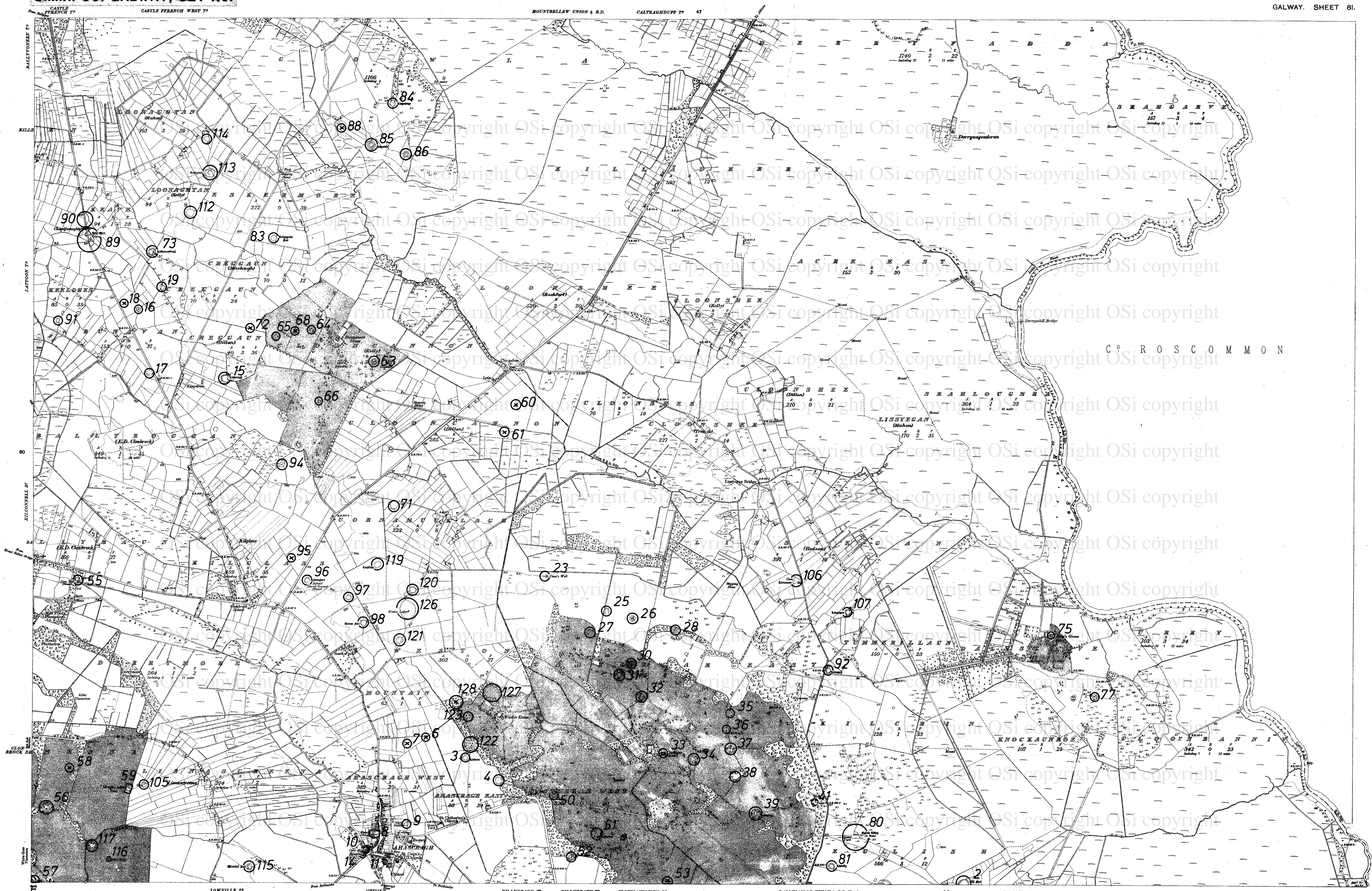
Sites & Monuments Record — Archaeological Constraint Map

The areas outlined on this map are designed to give the approximate location of archaeological sites and monuments. They are not to be taken as indicating their precise extent or boundaries on the ground.

Date/Edition of map:
1932

Date of SMR detail:
August 1997





Surveyed in 1828. Revised in 1912-13. Re-levell'd in 1912.

CHARACTERISTICS AND SYMBOLS		Triangulation Station	
Comp.	Townland	Antiquity (Site of)	+
Barony	Municipal Ward	Condition	-
Parish		For other information see Characteristics Sheet	

The Representation on the Map of a Road, Track, or Footpath is no evidence of the existence of a right of way.

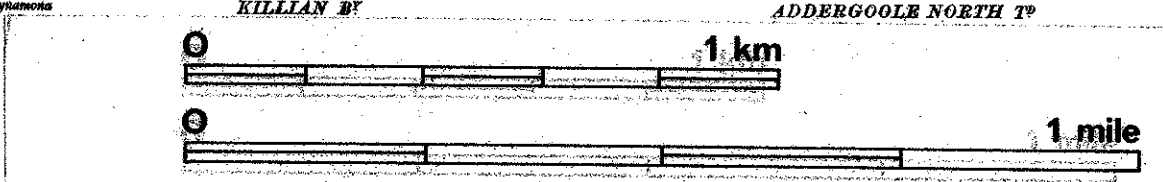
Sites & Monuments Record - Archaeological Constraint Map

OPW/UCG
PRELIMINARY
ARCHAEOLOGICAL SURVEY
OF CO. GALWAY

The areas outlined on this map are designed to give the approximate location of archaeological sites and monuments. They are not to be taken as indicating their precise extent or boundaries on the ground.

Date/Edition of map:
1915

Date of SMR detail:
August 1997





ATLANTIC OCEAN

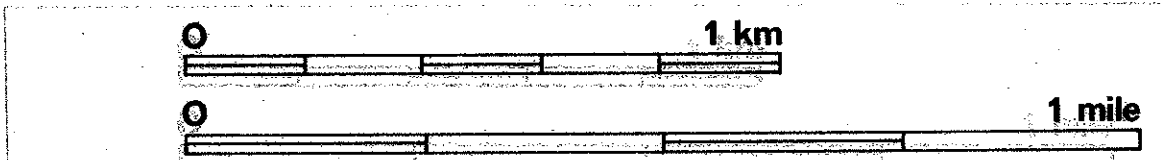


CHARACTERISTICS AND SYMBOLS

County	Ward (when not coincident with other boundaries)	Antiquities (See 4-5)	Fort
Borough	County Borough, Borough, Urban	Trigonometrical Station	▲
Patch (i.e. Co. Ros., Ros. & U.D. only)	District & Town		
Townland	When not coincident with other boundaries		

The representation on this Map of a Road, Track, or Footpath, is not evidence of the existence of a right of way.
For other symbols see Table of Characteristics: 1:10,560 scale.

OPW/UCG PRELIMINARY ARCHAEOLOGICAL SURVEY OF CO. GALWAY	Sites & Monuments Record — Archaeological Constraint Map The areas outlined on this map are designed to give the approximate location of archaeological sites and monuments. They are not to be taken as indicating their precise extent or boundaries on the ground.	Date/Edition of map: 1899 Date of SMR detail: August 1997
--	---	---





CHARACTERISTICS AND SYMBOLS

County	Ward (when not coincident with other boundaries)	Antiquities (See #15)
Borough	County Borough, Borough, Urban	Trigonometrical Station
Parish (in Co. Dub., see S.D.O. map)	District & Town	
Townland	When not coincident with other boundaries	

The representation on this Map of a Road, Track, or Footpath, is not evidence of the existence of a right of way.
For other symbols see Table of Characteristics: 1:10,560 scale.


OPW/ICG
PRELIMINARY
ARCHAEOLOGICAL SURVEY
OF CO. GALWAY

Sites & Monuments Record — Archaeological Constraint Map

The areas outlined on this map are designed to give the approximate location of archaeological sites and monuments. They are not to be taken as indicating their precise extent or boundaries on the ground.

Date/Edition of map:
1898

Date of SMR detail:
August 1997





CHARACTERISTICS AND SYMBOLS


County	Ward (when not coincident with other boundaries)	Antiquities (See 4-1)	Fort
Parish (in Co. Ros., Inis B.S.D. only)	County Borough, Borough, Urban District & Town	Trigonometrical Station	
Townland	When not coincident with other boundaries		

The representation on this Map of a Road, Track, or Footpath, is not evidence of the existence of a right of way. For other symbols see Table of Characteristics, 1:10,560 scale.

OPW/UCG PRELIMINARY ARCHAEOLOGICAL SURVEY OF CO. GALWAY	Sites & Monuments Record — Archaeological Constraint Map The areas outlined on this map are designed to give the approximate location of archaeological sites and monuments. They are not to be taken as indicating their precise extent or boundaries on the ground.	Date/Edition of map: 1998 Date of SMR detail: August 1997
--	---	---



Price 10/- Net.

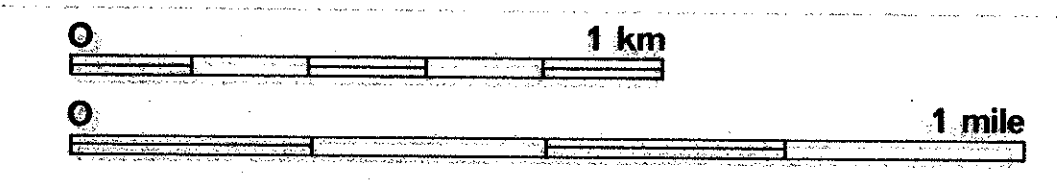


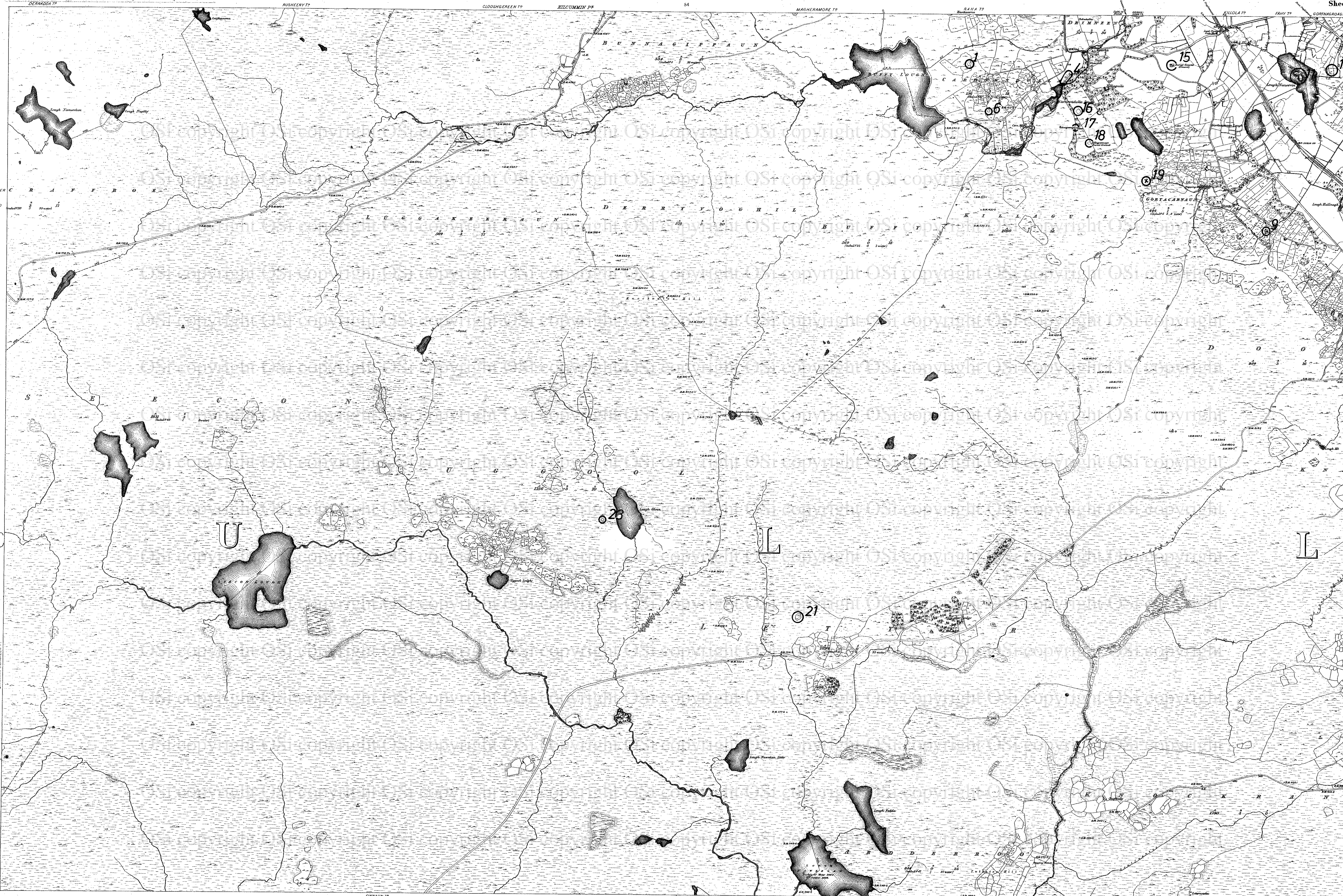
CHARACTERISTICS AND SYMBOLS

County	Ward (when not coincident with other boundaries)	Antiquities (See 4-7)	Foot
Barony	County Borough, Borough, Urban	Trigonometrical Station	
Park (in Co. Wick, see 4-10 only)	District & Town		
Townland	When not coincident with other boundaries		

The representation on this Map of a Road, Track, or Footpath, is not evidence of the existence of a right of way.
For other symbols see Table of Characteristics, 1:10,560 scale.


OPW/UCG PRELIMINARY ARCHAEOLOGICAL SURVEY OF CO. GALWAY	Sites & Monuments Record — Archaeological Constraint Map The areas outlined on this map are designed to give the approximate location of archaeological sites and monuments. They are not to be taken as indicating their precise extent or boundaries on the ground.	Date/Edition of map: 1899 Date of SMR detail: August 1997
--	---	--





CHARACTERISTICS AND SYMBOLS	
County	Ward (when not coincident with other boundaries)
Barony	County Borough, Borough, Urban
Parish (in Co. Dub., Ban. & U.D. only)	District & Town
Townland	When not coincident with other boundaries
	Antiquities (see p. 45)
	Trigonometrical Station

OPW/CCO PRELIMINARY ARCHAEOLOGICAL SURVEY OF CO. GALWAY	Sites & Monuments Record — Archaeological Constraint Map	Date/Edition of map: 1899
	The areas outlined on this map are designed to give the approximate location of archaeological sites and monuments. They are not to be taken as indicating their precise extent or boundaries on the ground.	Date of SMR detail: August 1897



The representation on this Map of a Road, Track, or Footpath, is not evidence of the existence of a right of way. For other symbols see Table of Characteristics: 1:10,560 scale.




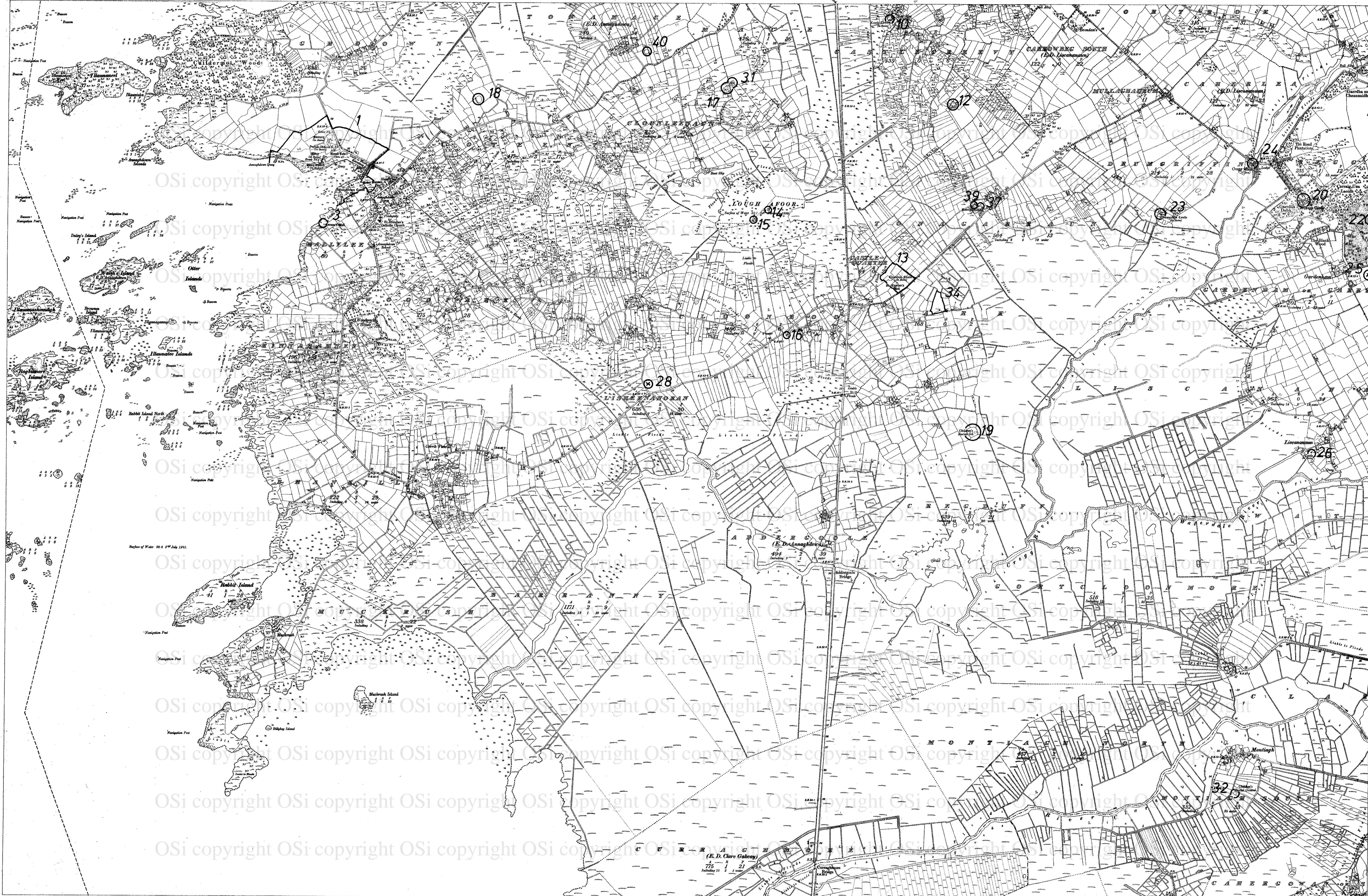
Surveyed in 1880. Revised in 1909-10, except the Islands in Ross Lake & Lough Corrib, which were revised in 1916.
 Localities in 1890 & 1916. Levels partially revised in 1925.

CHARACTERISTICS AND SYMBOLS		
County	Triangulation Station	Archaeological Site
Township	Municipal Ward	Monument
Contour	Contour	For other information see Characteristic Sheet

The Representation on the Map of a Road, Track, or Footpath is no evidence of the existence of a right of way.

OPW/CO PRELIMINARY ARCHAEOLOGICAL SURVEY OF CO. GALWAY	Sites & Monuments Record — Archaeological Constraint Map The areas outlined on this map are designed to give the approximate location of archaeological sites and monuments. They are not to be taken as indicating their precise extent or boundaries on the ground.	Date/Edition of map: 1933 Date of SMR detail: August 1997
---	---	---





Surveyed in 1880. Revised in 1885, except the islands in Lough Corrib which were revised in 1913.
 Landfill in 1918-20. Levels partially revised in 1985.

CHARACTERISTICS AND SYMBOLS		
Coast	Townland	Trigonometrical Station
Parish	Municipal Ward	Antiquarian Site or
	Contour	Contour


The Representation on this Map of a Road, Track, or Footpath is no evidence of the existence of a right of way.

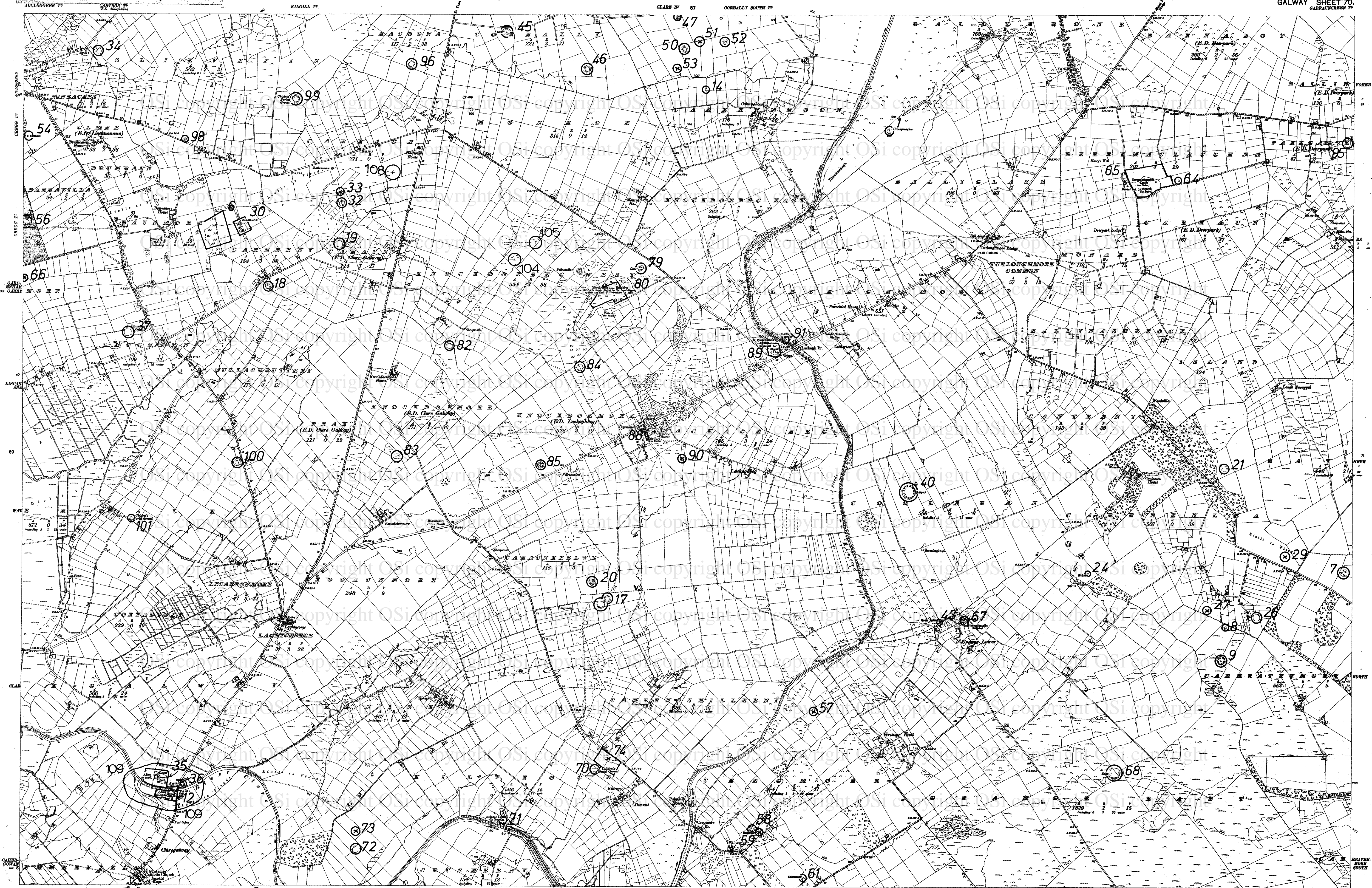
Sites & Monuments Record — Archaeological Constraint Map

OPW/UCG
 PRELIMINARY
 ARCHAEOLOGICAL SURVEY
 OF CO. GALWAY

The areas outlined on this map are designed to give the approximate location of archaeological sites and monuments. They are not to be taken as indicating their precise extent or boundaries on the ground.

Date/Edition of map:
 1934
 Date of SMR detail:
 August 1997





Surveyed in 1888. Revised in 1927. Landed in 1913. Levels partially revised in 1925.

Group	Townland	Trigonometrical Station	Antiquities (Site of)	Foot
Barony	Municipal Ward			
Contour				

The Representation on this Map of a Road, Track, or Footpath is no evidence of the existence of a right of way.

OPW/COC PRELIMINARY ARCHAEOLOGICAL SURVEY OF CO. GALWAY	Sites & Monuments Record — Archaeological Constraint Map	Date/Edition of map: 1934 Date of SMR detail: August 1997
--	---	---

The areas outlined on this map are designed to give the approximate location of archaeological sites and monuments. They are not to be taken as indicating their precise extent or boundaries on the ground.

