



Surveyed in 1831. Revised in 1927-28. Levelled in 1914-15.  
Levels partially revised in 1925.

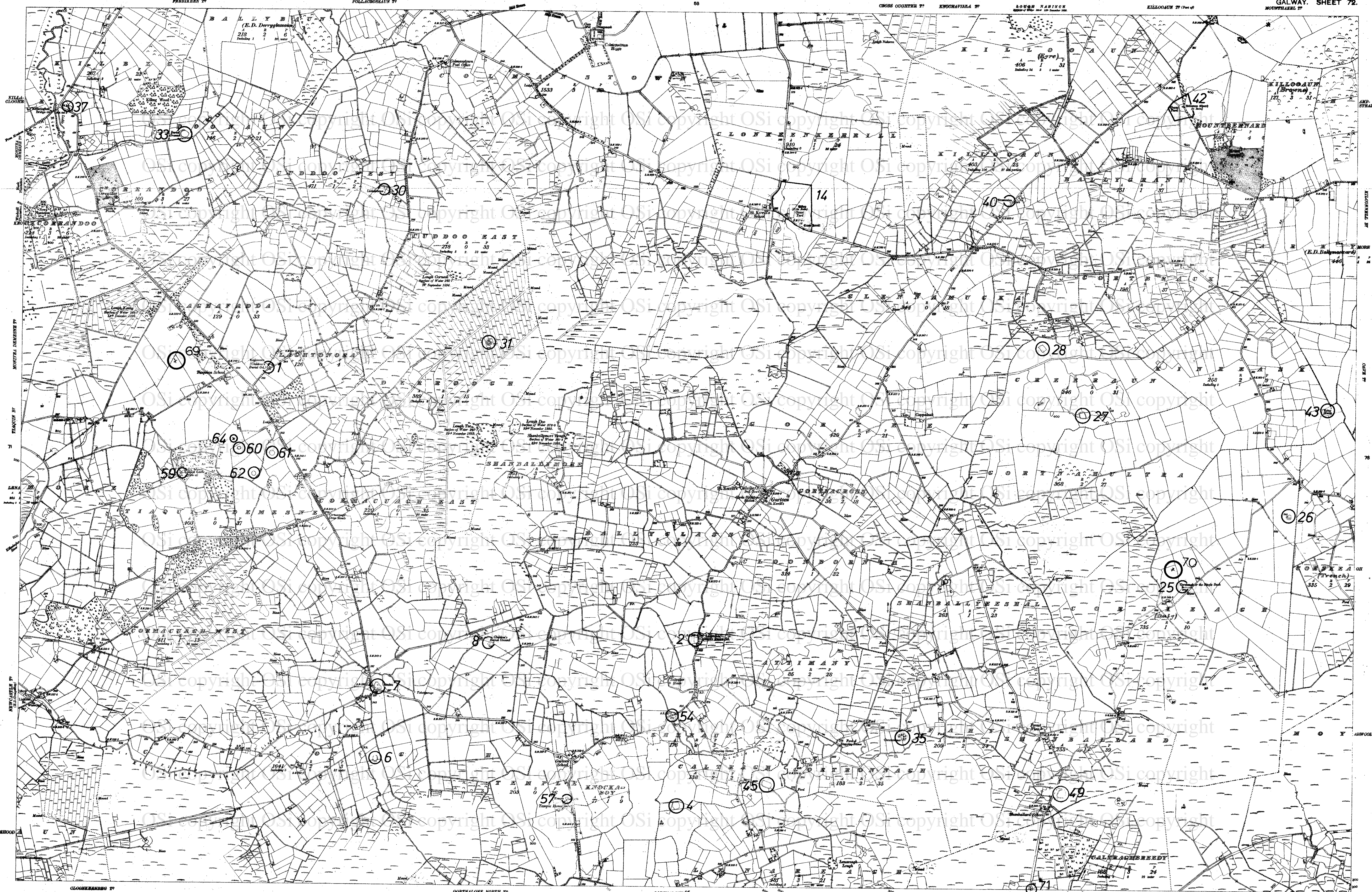
CHARACTERISTICS AND SYMBOLS

County	Ward (when not coincident with other boundaries)	Antiquities (see 41-43)	feet
Borough	County Borough, Borough, Urban	Topographical Station	
Parish (in Co. Wick, see 41 D-10)	District & Town	Electricity Transmission Lines	
Townland	When not coincident with other boundaries	Contours	

The representation on this Map of a Road, Track, or Footpath, is not evidence of the existence of a right of way.  
For other symbols see Table of Characteristics: 1:10,560 scale.

OPWAUC PRELIMINARY ARCHAEOLOGICAL SURVEY OF CO. GALWAY	<b>Sites &amp; Monuments Record — Archaeological Constraint Map</b>  The areas outlined on this map are designed to give the approximate location of archaeological sites and monuments. They are not to be taken as indicating their precise extent or boundaries on the ground.	Date/Edition of map: <b>1931</b>  Date of SMR detail: August 1997
---	---	---





Surveyed in 1888. Revised in 1927.  
 Revised in 1928. Lands partially revised in 1928.

CHARACTERISTICS AND SYMBOLS		
County	Parishes	Provisional Station
Survey	Municipal Ward	Antiquities Site of
Field	Contour	For other information see Characteristic Sheet

The Representation on this Map of a Road, Track or Boundary is no evidence of the existence of a right of way.

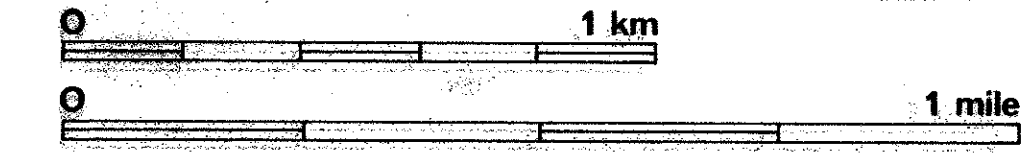
OPW/CG  
 PRELIMINARY  
 ARCHAEOLOGICAL SURVEY  
 OF CO. GALWAY

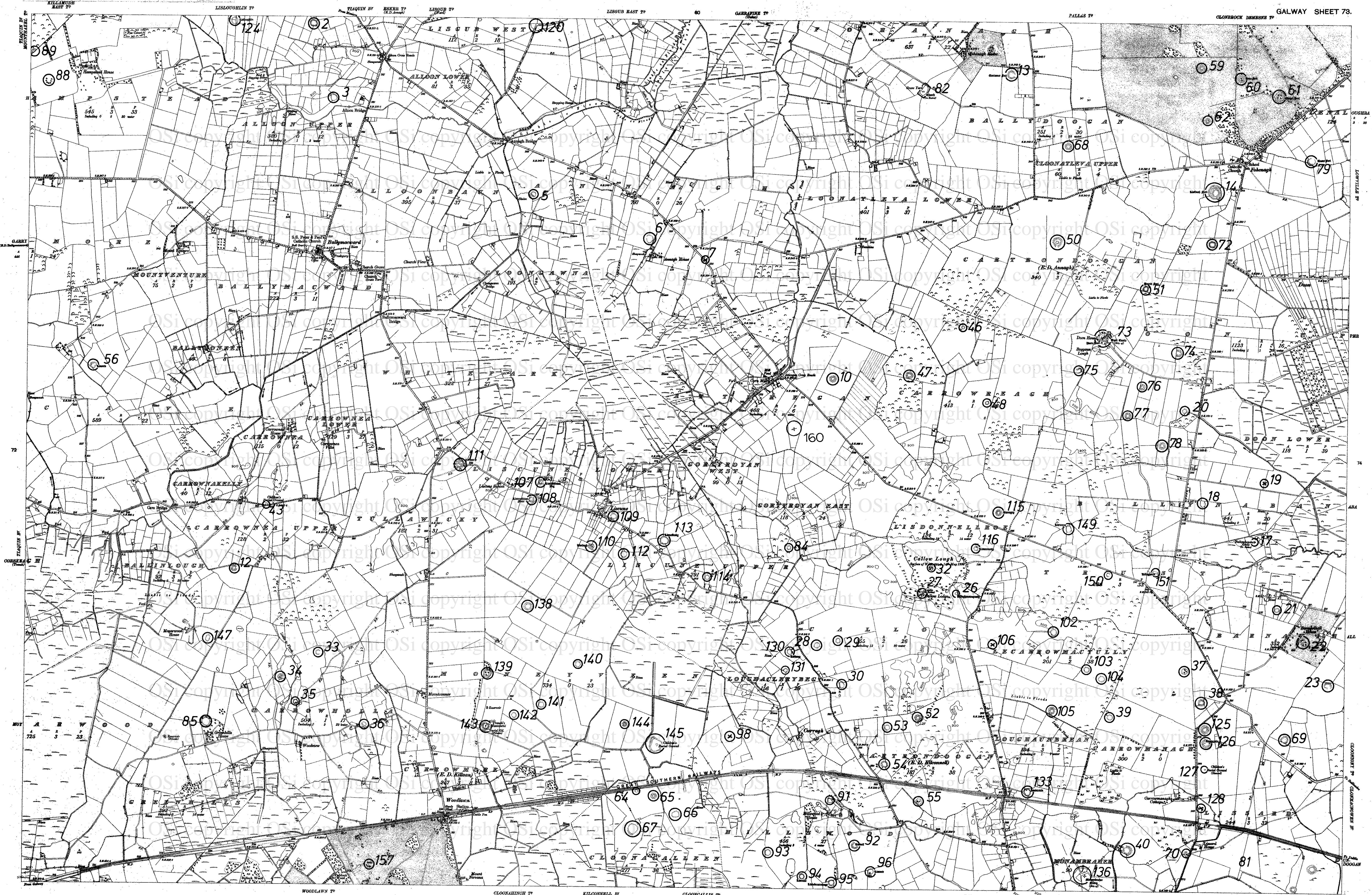
**Sites & Monuments Record — Archaeological Constraint Map**

The areas outlined on this map are designed to give the approximate location of archaeological sites and monuments. They are not to be taken as indicating their precise extent or boundaries on the ground.

Date/Edition of map:  
 1932

Date of SMR detail:  
 August 1997






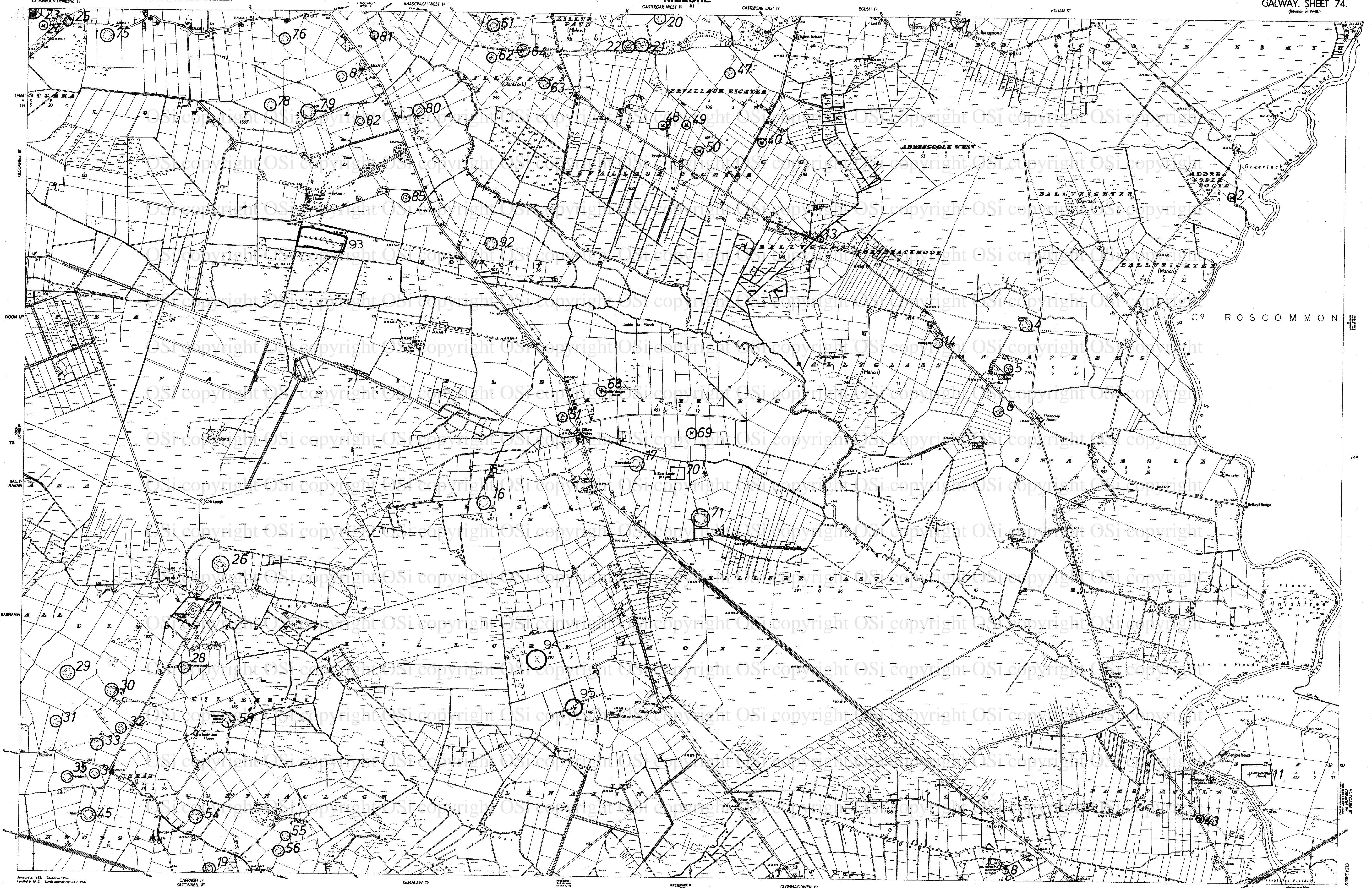
Surveyed in 1858. Revised in 1927 &  
 Revised in 1912-13-14. Levels partially revised in 1926

CHARACTERISTICS AND SYMBOLS		
Contour	Irishland	Triangulation Station
Survey	Municipal Ward	Antiquarian Site
Road	Contour	For other information see Characteristic Sheet

The representation on this Map of a Road, Track, or Footpath, is no evidence of the existence of a right of way.

OPW/ICG PRELIMINARY ARCHAEOLOGICAL SURVEY OF CO. GALWAY	<b>Sites &amp; Monuments Record — Archaeological Constraint Map</b> The areas outlined on this map are designed to give the approximate location of archaeological sites and monuments. They are not to be taken as indicating their precise extent or boundaries on the ground.	Date/Edition of map: 1933 Date of SMR detail: August 1997
--	---	--





Surveyed in 1838. Revised in 1948.  
 Issued in 1952. Levels partially revised in 1947.

CHARACTERISTICS AND SYMBOLS

County	Ward (when not coincident with other boundaries)	Antiquities (See 4-1)
Borough	County Borough, Borough, Urban	Trigonometrical Station
Parish (in Co. Galway, B.S.D. only)	District & Town	Electricity Transmission Lines
Townland	When not coincident with other boundaries	Contours


The representation on this Map of a Road, Road, or Footpath, is not evidence of the existence of a right of way.  
 For other symbols see Table of Characteristics, 1:10,560 scale.

OPW/CWG  
 PRELIMINARY  
 ARCHAEOLOGICAL SURVEY  
 OF CO. GALWAY

**Sites & Monuments Record — Archaeological Constraint Map**  
 The areas outlined on this map are designed to give the approximate location of archaeological sites and monuments. They are not to be taken as indicating their precise extent or boundaries on the ground.

Date/Edition of map:  
 1948

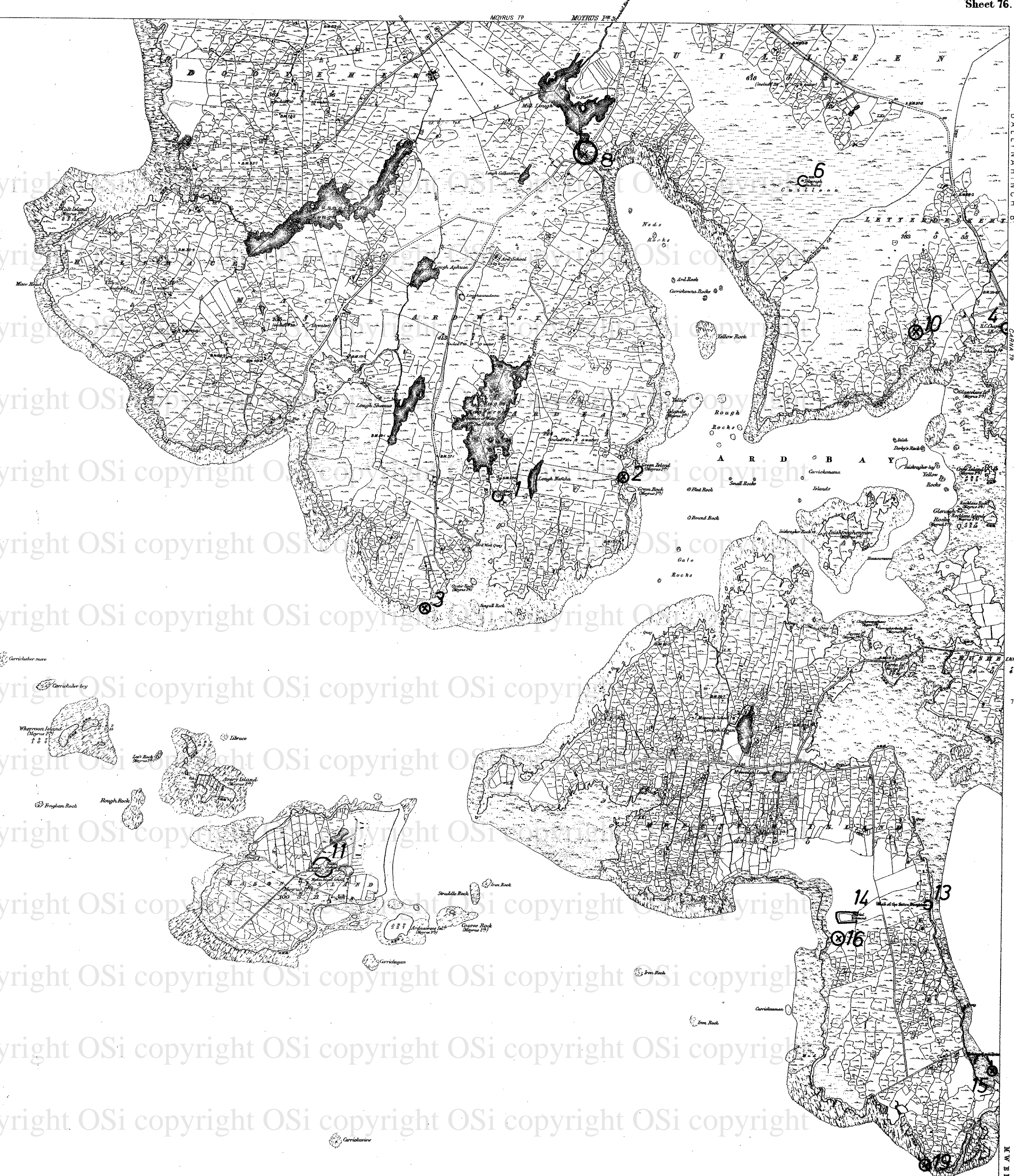
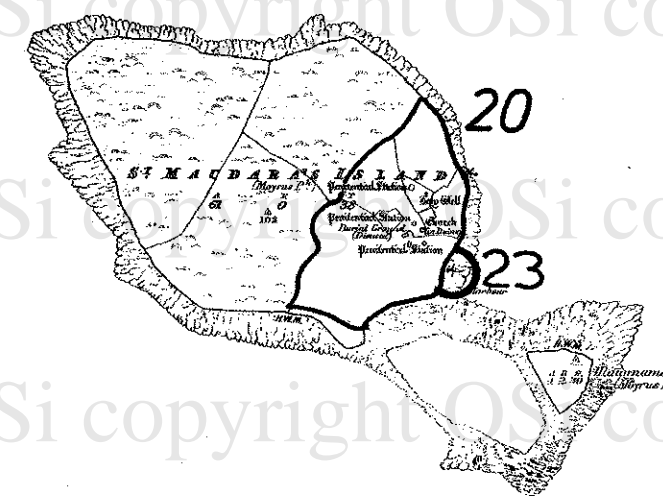
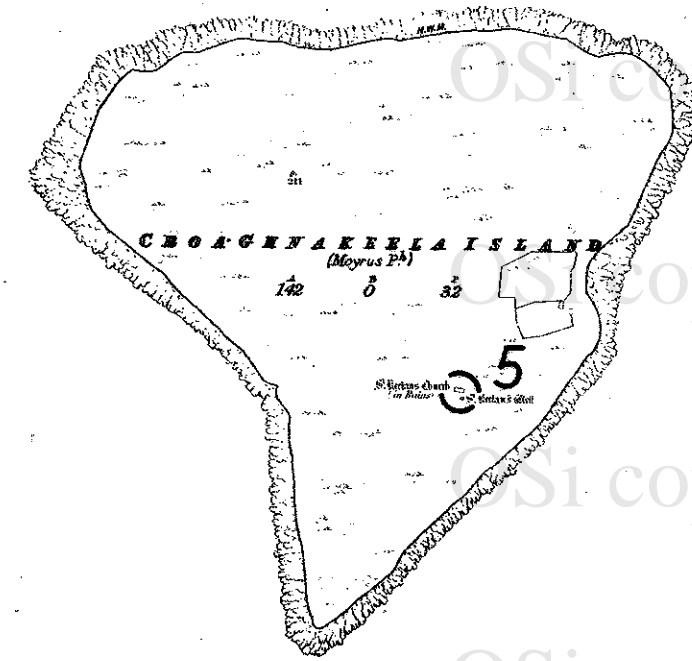
Date of SMR detail:  
 August 1997



74A

OPW/CWG





A T L A N T I C O C E A N

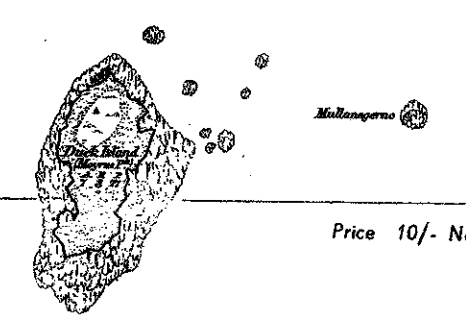

A Y E H S T R E E T

Revised to 1997

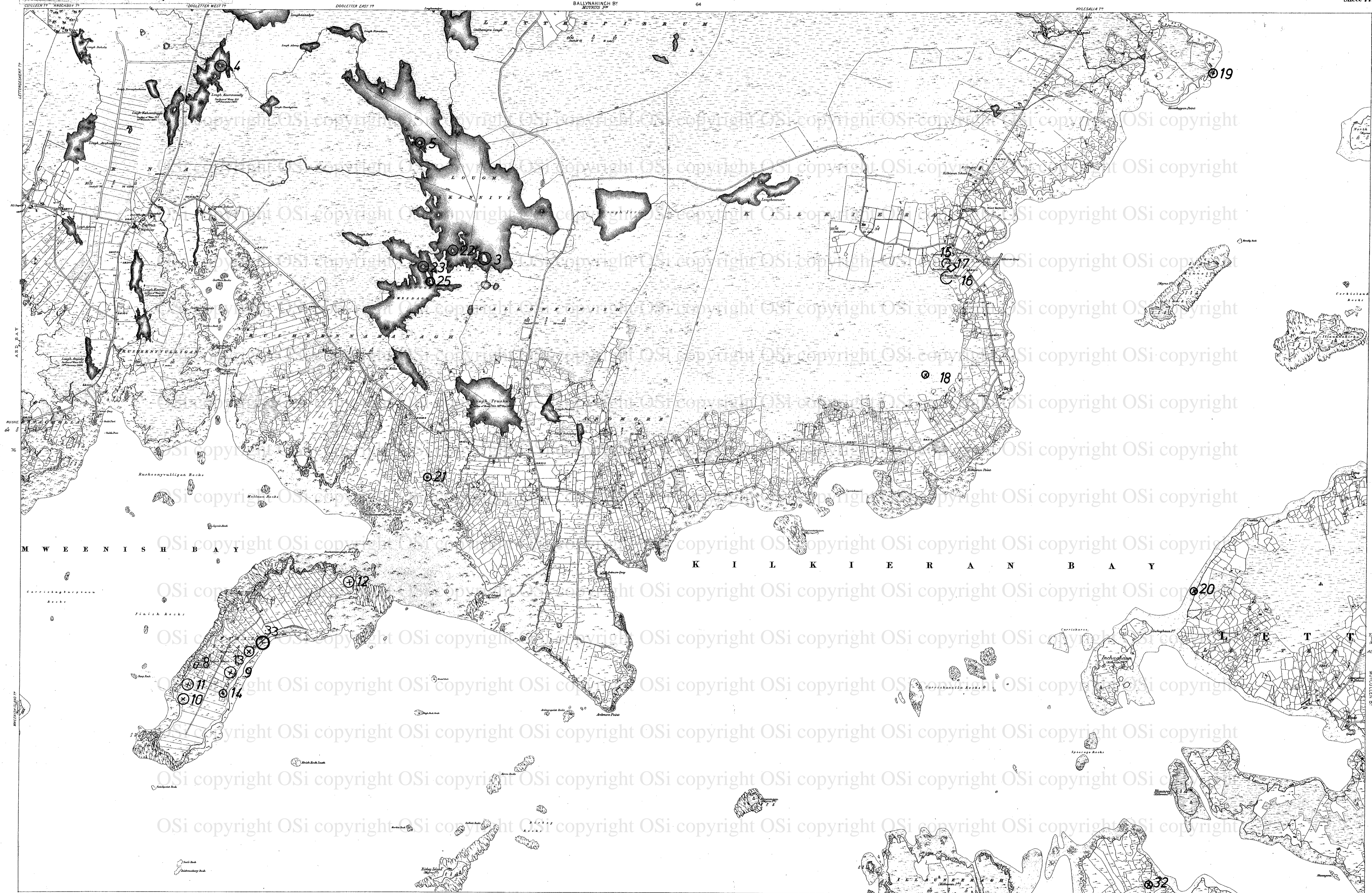
CHARACTERISTICS AND SYMBOLS	
County	Ward (when not coincident with other boundaries)
Borough	County Borough, Borough, Urban
Parish (in Co. Gal., see A.I.S.R. only)	District & Town
Townland	When not coincident with other boundaries
Antiquities (See also 1)	Trigonometrical Station

The representation on this Map of a Road, Track, or Footpath, is not evidence of the existence of a right of way. For other symbols see Table of Characteristics: 1:10,560 scale.

OPWUCG PRELIMINARY ARCHAEOLOGICAL SURVEY OF CO. GALWAY	<b>Sites &amp; Monuments Record — Archaeological Constraint Map</b> The areas outlined on this map are designed to give the approximate location of archaeological sites and monuments. They are not to be taken as indicating their precise extent or boundaries on the ground.	Date/Edition of map: <b>1899</b> Date of SMR detail: August 1997
---	---	---



Price 10/- Net.




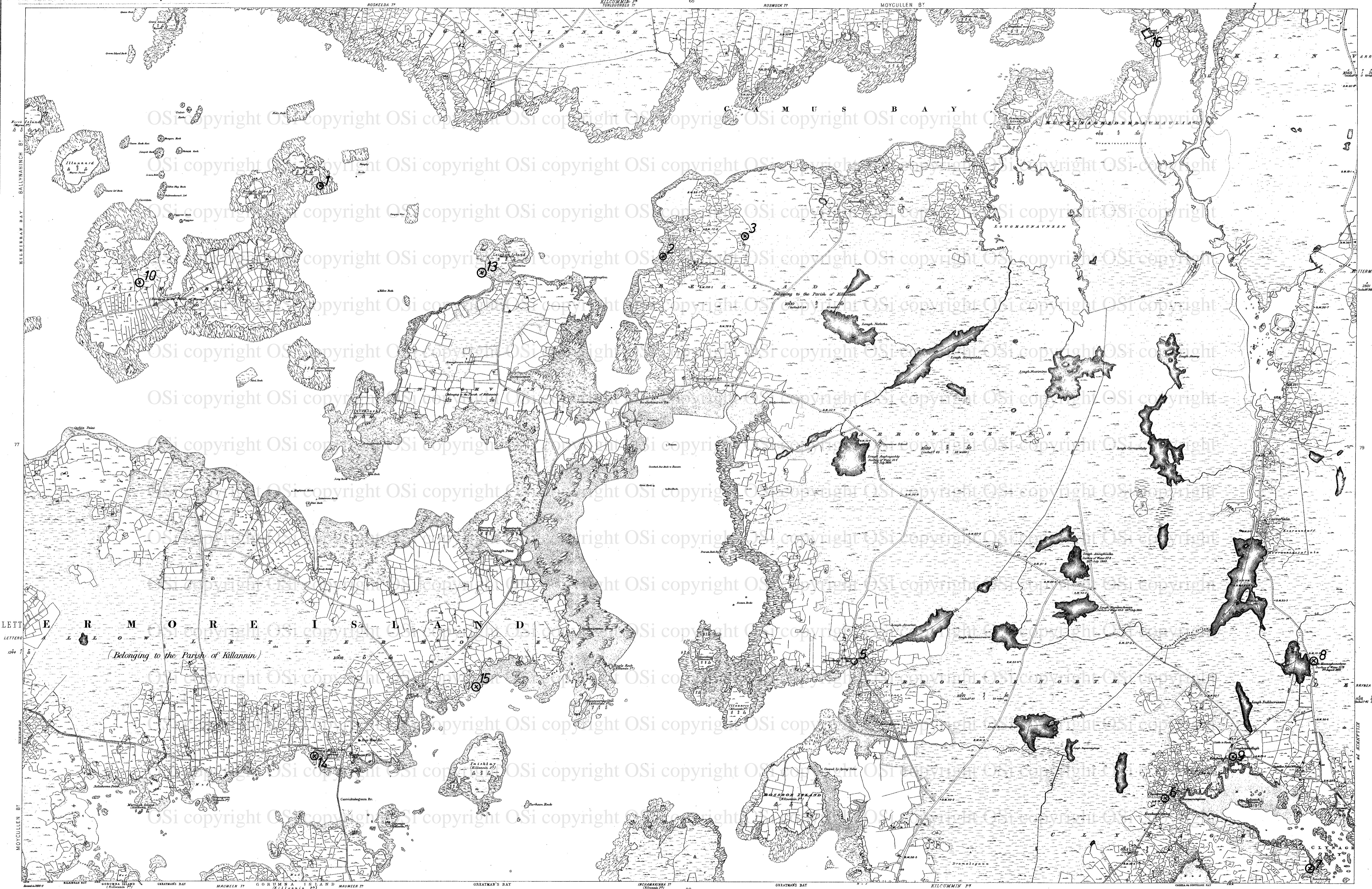
CHARACTERISTICS AND SYMBOLS

County	Ward (when not coincident with other boundaries)	Antiquities (See 4-5)	Foot
Borough	County Borough, Borough, Urban	Trigonometrical Station	▲
Parish (in Co. Donegal, Mayo & U.D. only)	District & Town		
Townland	When not coincident with other boundaries		

The representation on this Map of a Road, Track, or Footpath, is not evidence of the existence of a right of way.  
For other symbols see Table of Characteristics: 1:10,560 scale.

OPW/UCG PRELIMINARY ARCHAEOLOGICAL SURVEY OF CO. GALWAY	<b>Sites &amp; Monuments Record — Archaeological Constraint Map</b> The areas outlined on this map are designed to give the approximate location of archaeological sites and monuments. They are not to be taken as indicating their precise extent or boundaries on the ground.	Date/Edition of map: <b>1899</b> Date of SMR detail: <b>August 1997</b>
--	---	--





CHARACTERISTICS AND SYMBOLS

County	Ward (when not coincident with other boundaries)	Antiquaries (the #1-5)
Borough	County Borough, Borough, Urban District & Town	Topographical Station
Parish (by Co. Inss. Inss. & D. Inss.)	When not coincident with other boundaries	
Townland		

The representation on this Map of a Road, Track, or Footpath, is not evidence of the existence of a right of way. For other symbols see Table of Characteristics: 1:10,560 scale.

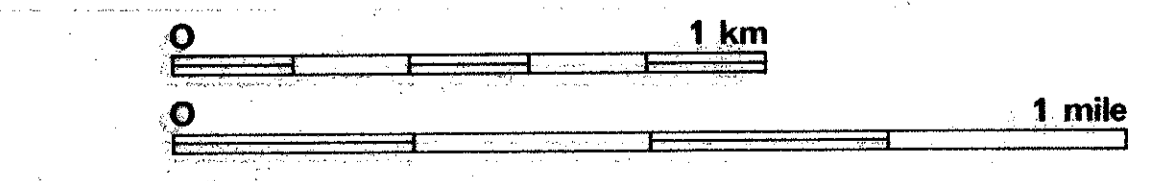
OPWUCG  
PRELIMINARY  
ARCHAEOLOGICAL SURVEY  
OF CO. GALWAY

**Sites & Monuments Record — Archaeological Constraint Map**

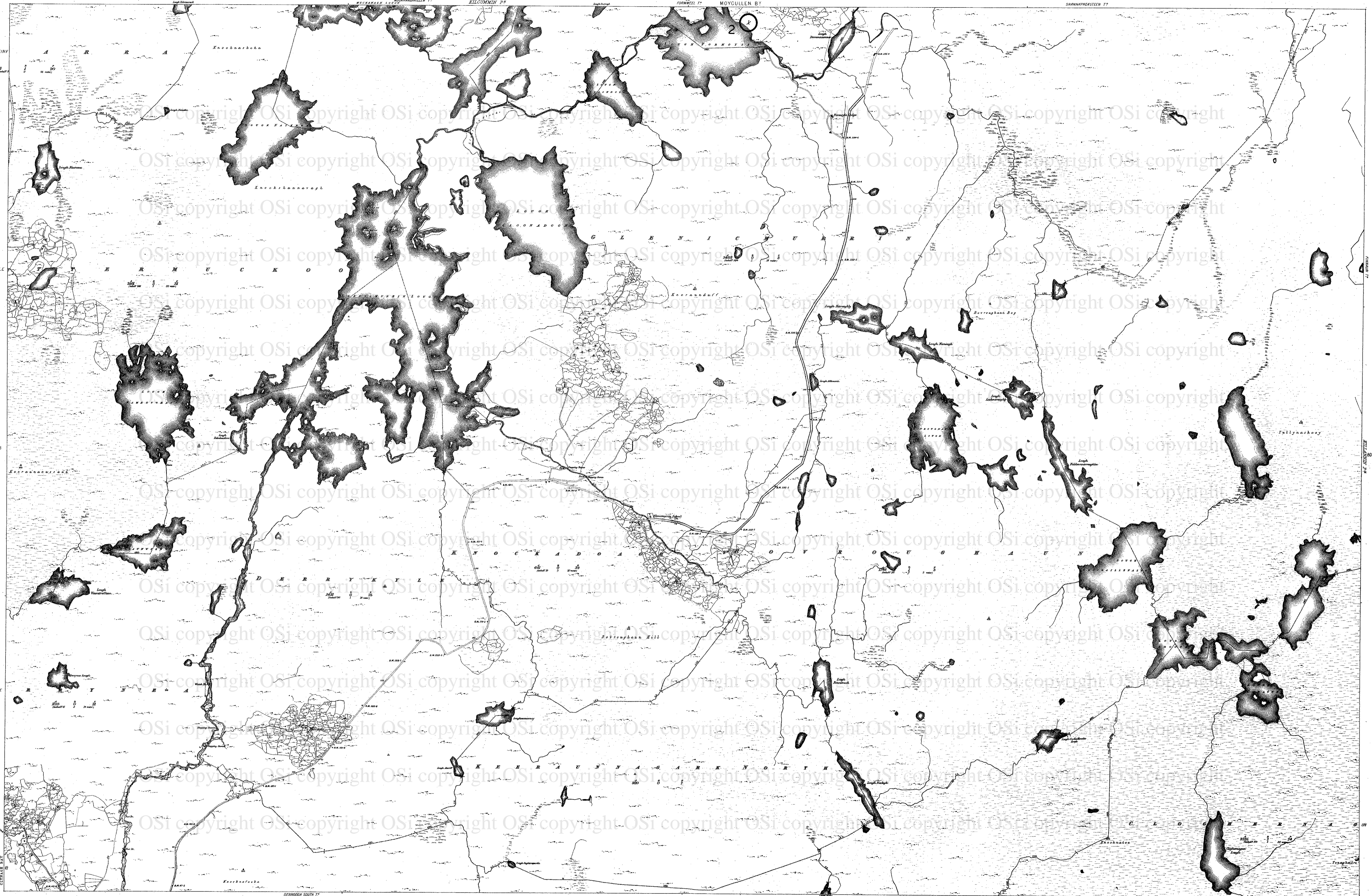
The areas outlined on this map are designed to give the approximate location of archaeological sites and monuments. They are not to be taken as indicating their precise extent or boundaries on the ground.

Date/Edition of map:  
1899

Date of SMR detail:  
August 1997







CHARACTERISTICS AND SYMBOLS

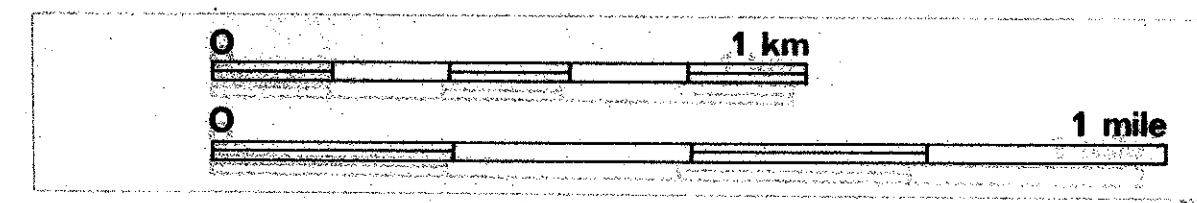
County	Ward (when not coincident with other boundaries)	Antiquities (see also p. 1)	Fort
Barony	County Borough, Borough, Urban	Trigonometrical Station	A
Parish (in Co. Dub., see p. 8 & 9)	District & Town	Electricity Transmission Lines	— — — — —
Townland	When not coincident with other boundaries	Contours	1/10

The representation on this Map of a Road, Track, or Footpath, is not evidence of the existence of a right of way.  
For other symbols see Table of Characteristics: 1:110,560 scale.

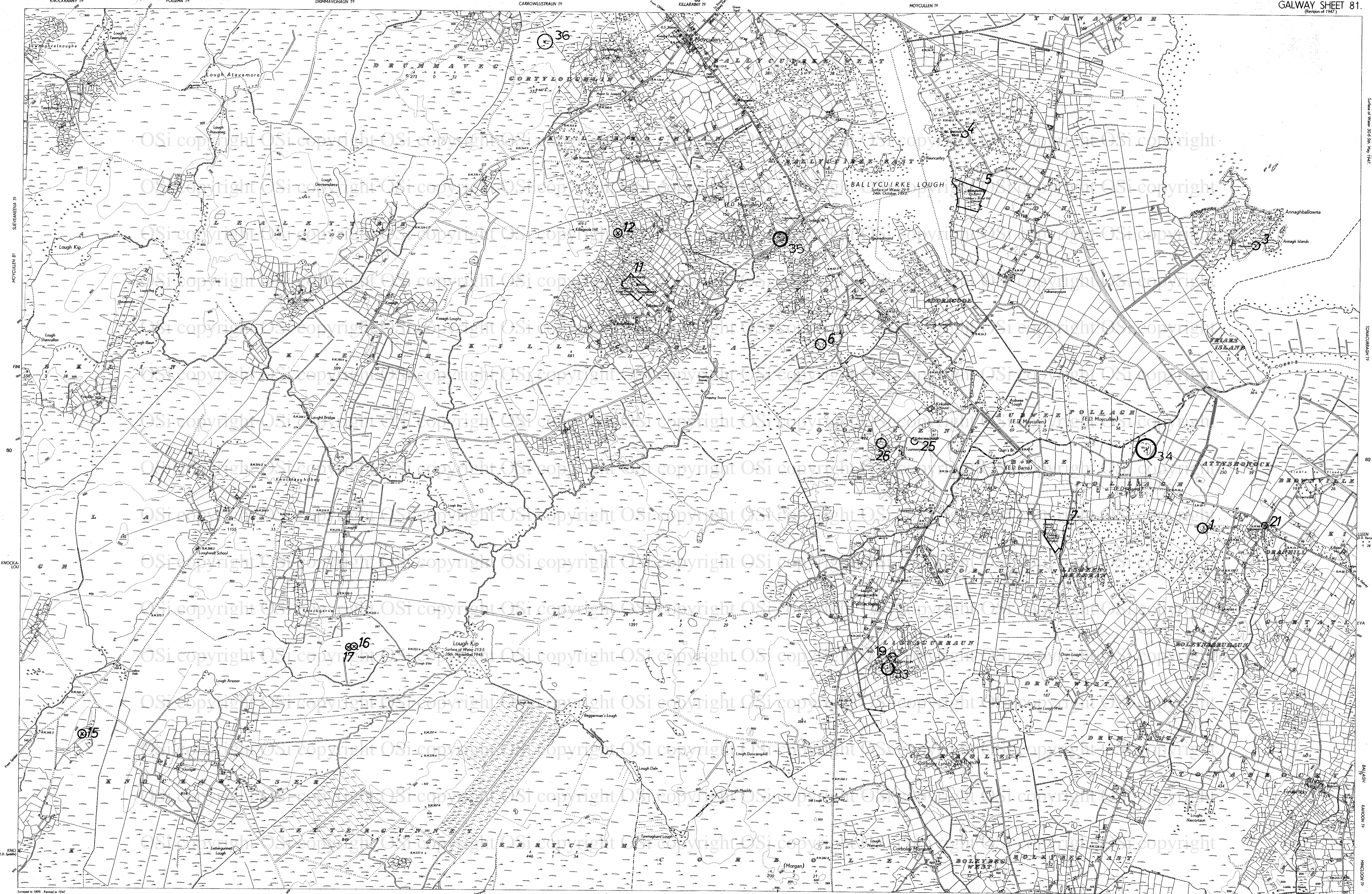
OPW/LCO  
PRELIMINARY  
ARCHAEOLOGICAL SURVEY  
OF CO. GALWAY

**Sites & Monuments Record - Archaeological Constraint Map**  
The areas outlined on this map are designed to give the approximate location of archaeological sites and monuments. They are not to be taken as indicating their precise extent or boundaries on the ground.

Date/Edition of map:  
**1999**  
Date of SMR detail:  
**August 1997**







CHARACTERISTICS AND SYMBOLS

County	Word (not on smaller scale)	Antiquities (No. 415)	5m
Barony	County Borough, Borough, Urban	Trigonometrical Station	4
Parish (in Co. Dub., Ros. & U.D. only)	District & Town	Electricity Transmission Lines	3
Townland	When not coincident with other boundaries	Contours	2

The representation on this Map of a Road, Track, or Footpath, is not evidence of the existence of a right of way.  
For other symbols see Table of Characteristics: 1:10,560 scale.

NOTE: UNAUTHORISED REPRODUCTION INFRINGES STATE COPYRIGHT.


OPWUCG  
PRELIMINARY  
ARCHAEOLOGICAL SURVEY  
OF CO. GALWAY

**Sites & Monuments Record — Archaeological Constraint Map**

The areas outlined on this map are designed to give the approximate location of archaeological sites and monuments. They are not to be taken as indicating their precise extent or boundaries on the ground.

Date/Edition of map:  
**1947**

Date of SMR detail:  
**August 1997**



Surveyed in 1899. Revised in 1947. Latest revision in 1942.

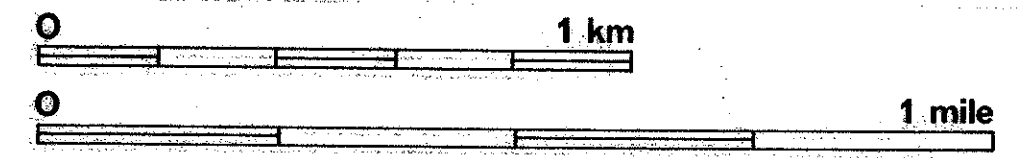


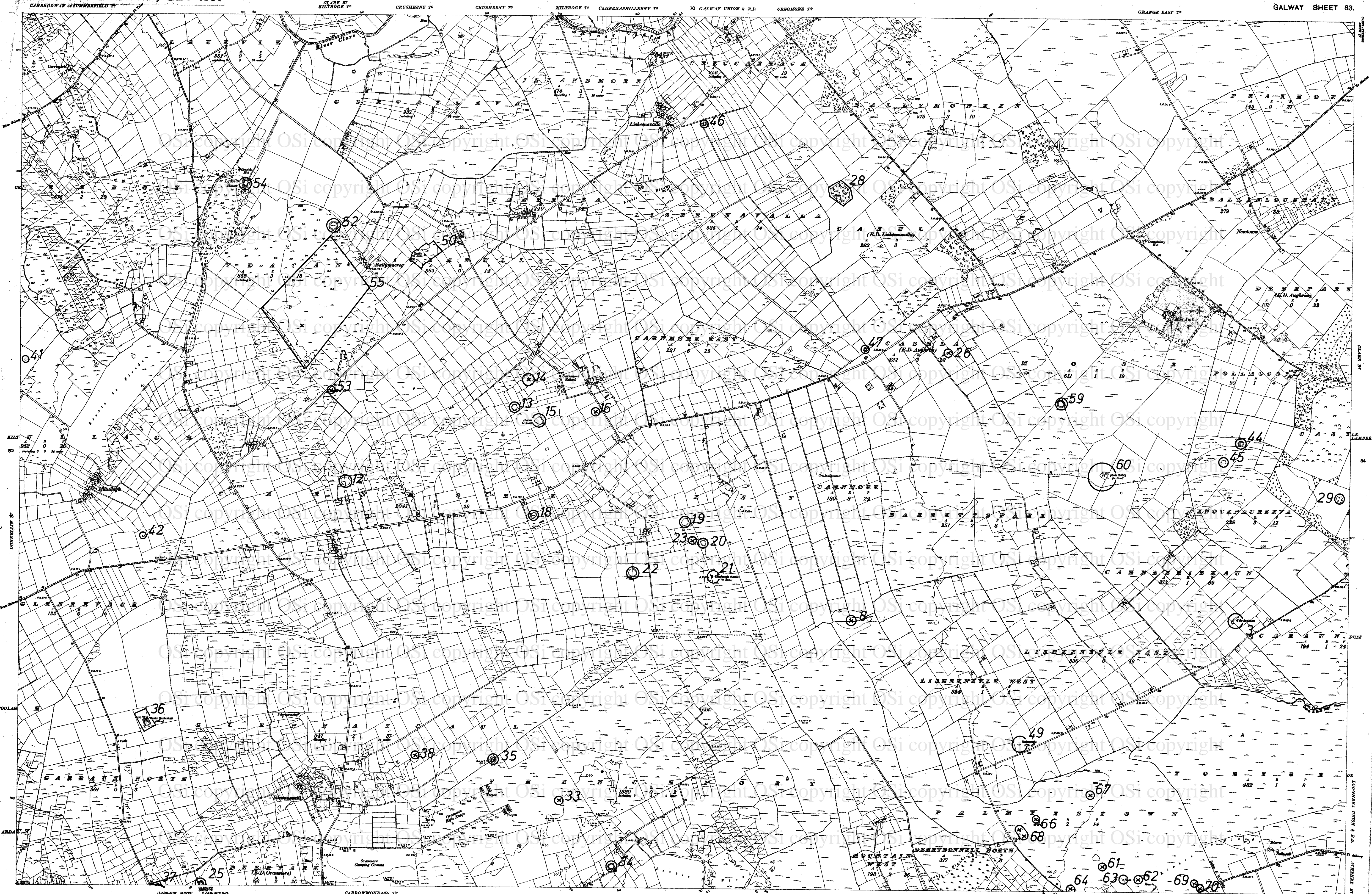
CHARACTERISTICS AND SYMBOLS

County	Ward (when not coincident with other boundaries)	Antiquities (see 41-43)	Foot
Barony	County Borough, Borough, Urban	Trigonometrical Station	
Parish (in Co. Wick, Ross & Sligo only)	District & Town	Electricity Transmission Lines	
Townland	When not coincident with other boundaries	Contours	

This representation on this Map of a Road, Track, or Footpath, is not evidence of the existence of a right of way.  
For other symbols see Table of Characteristics: 1:10,560 scale.

OPW/ICG PRELIMINARY ARCHAEOLOGICAL SURVEY OF CO. GALWAY	<b>Sites &amp; Monuments Record — Archaeological Constraint Map</b>  The areas outlined on this map are designed to give the approximate location of archaeological sites and monuments. They are not to be taken as indicating their precise extent or boundaries on the ground.	Date/Edition of map: <b>1946</b>  Date of SMR detail: August 1997
--	---	---





Surveyed in 1838. Revised in 1885. Re-levell'd in 1885.

Contour	Island	CHARACTERISTICS AND SYMBOLS	Trigonometrical Station
Barrow	Municipal Wards		Antiquities (Site of)
Parish	Contours		For other information see Characteristic Sheet

The representation on this map of a Road, Track, or Footpath is no evidence of the existence of a right of way.

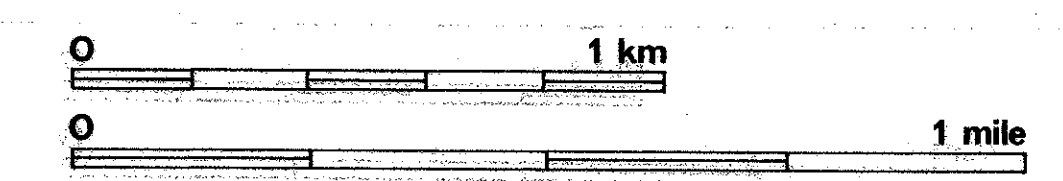
OPW/UCG  
PRELIMINARY  
ARCHAEOLOGICAL SURVEY  
OF CO. GALWAY

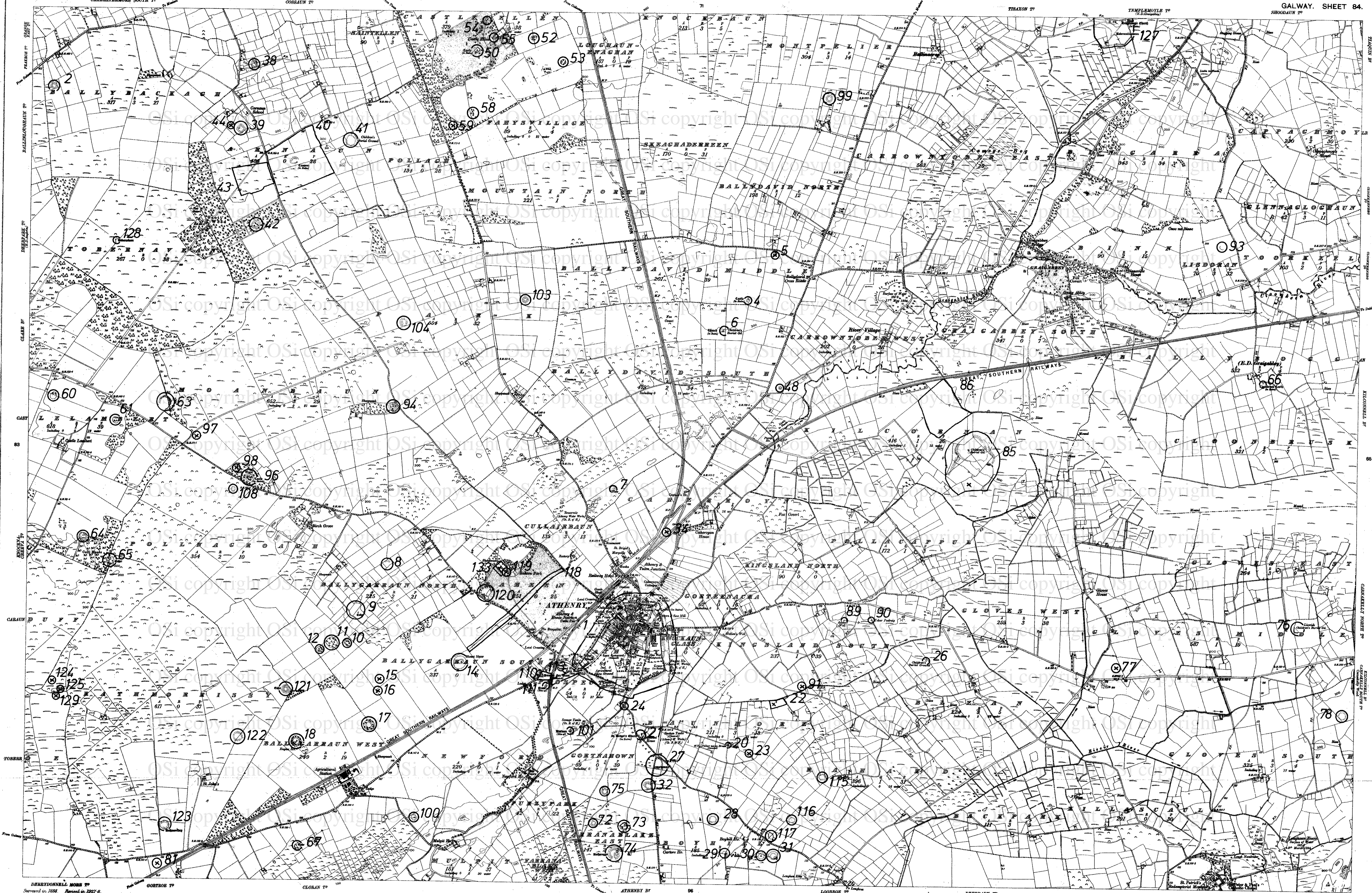
**Sites & Monuments Record — Archaeological Constraint Map**

The areas outlined on this map are designed to give the approximate location of archaeological sites and monuments. They are not to be taken as indicating their precise extent or boundaries on the ground.

Date/Edition of map:  
1919

Date of SMR detail:  
August 1997






DERRYDONNELLS MORE TP  
 Surveyed in 1834. Revised in 1927 & 1928.  
 Licensed in 1944 & 1945. Levels partially revised in 1955.

CHARACTERISTICS AND SYMBOLS		
County	Baron	Trigonometrical Station
Township	Municipal Ward	Antiquarian Site of Interest
Parish	Contour	For other information see Characteristic Sheet

The Representation on this Map of a Road, Track or Footpath is no evidence of the existence of a right of way.

OFWUCC PRELIMINARY ARCHAEOLOGICAL SURVEY OF CO. GALWAY	<p><b>Sites &amp; Monuments Record — Archaeological Constraint Map</b></p> <p>The areas outlined on this map are designed to give the approximate location of archaeological sites and monuments. They are not to be taken as indicating their precise extent or boundaries on the ground.</p>	<p>Date/Edition of map: 1933</p> <p>Date of SMR detail: August 1997</p>
---	--	---

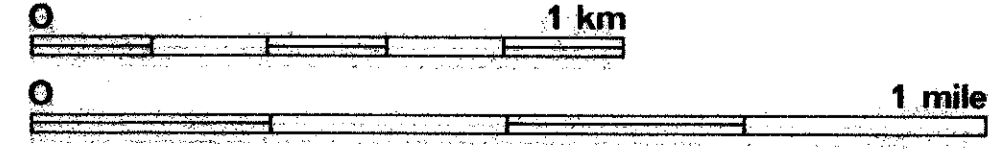


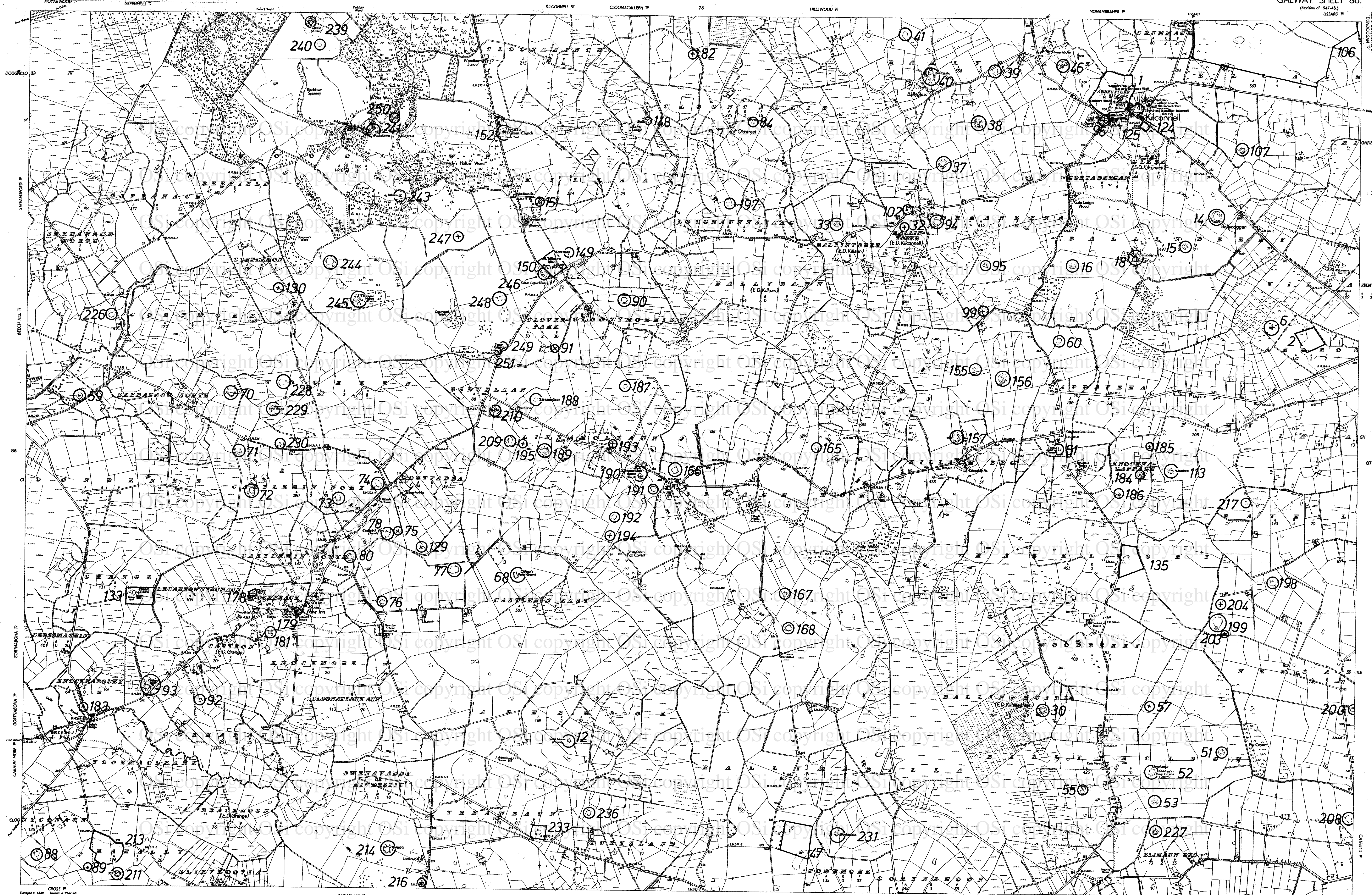


Surveyed in 1858. Revised in 1928.  
 Licensed in 1929-31. Levels partially revised in 1926.

CHARACTERISTICS AND SYMBOLS	
	Boundary
	Townland
	Municipal Ward
	Contour
	Triangulation Station
	Monument Site
For other information see Characteristics Sheet	

OPW/CO PRELIMINARY ARCHAEOLOGICAL SURVEY OF CO. GALWAY	<b>Sites &amp; Monuments Record — Archaeological Constraint Map</b>	Date/Edition of map: <b>1933</b>  Date of SMR detail: August 1997
The areas outlined on this map are designed to give the approximate location of archaeological sites and monuments. They are not to be taken as indicating their precise extent or boundaries on the ground.		





CHARACTERISTICS AND SYMBOLS

County	Ward (when not coincident with other boundaries)	Antiquities (See 4-1)
Barony	County Borough, Borough, Urban	Transportation Station
Parish (to Co. Dub., Cork, & U.S. only)	District & Town	Electricity Transmission Lines
Townland	When not coincident with other boundaries	Contours

The representation on the Map of a Road, Track, or Footpath, is not evidence of the existence of a right of way. For other symbols see Table of Characteristics: 1:10,560 scale.

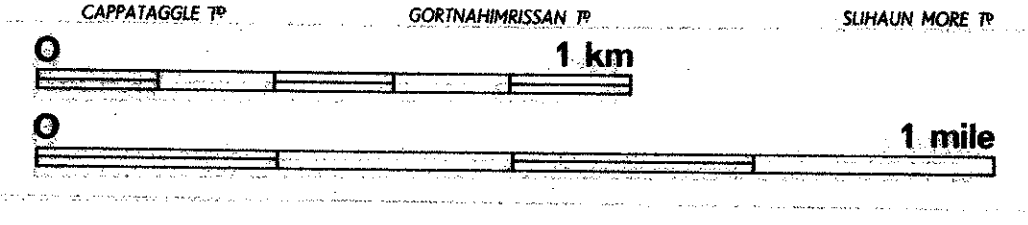
OPW/UCO  
PRELIMINARY  
ARCHAEOLOGICAL SURVEY  
OF CO. GALWAY

**Sites & Monuments Record — Archaeological Constraint Map**

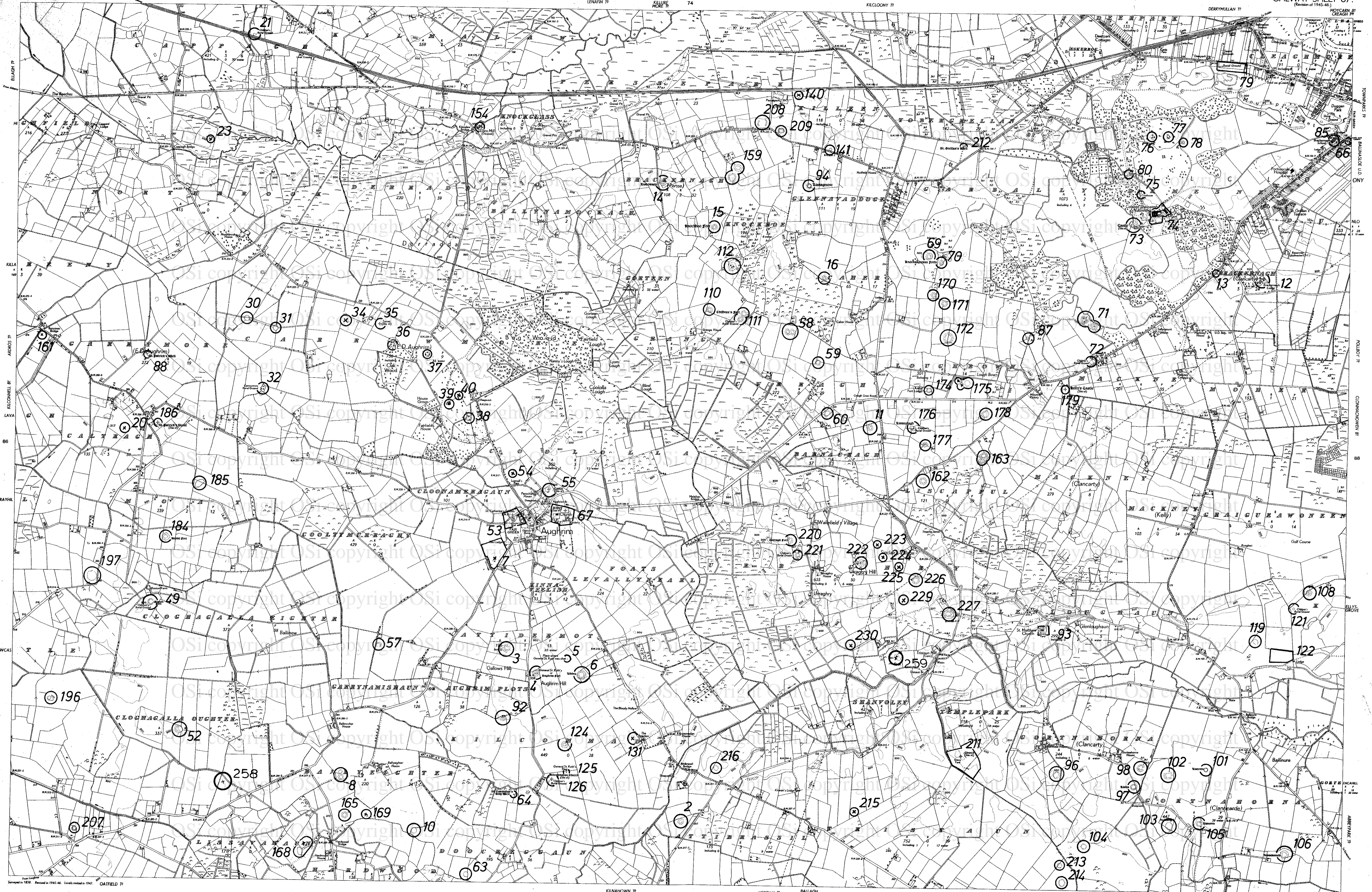
The areas outlined on this map are designed to give the approximate location of archaeological sites and monuments. They are not to be taken as indicating their precise extent or boundaries on the ground.

Date/Edition of map:  
1948

Date of SMR detail:  
August 1997







CHARACTERISTICS AND SYMBOLS

County	Ward (where not coincident with other boundaries)	Antiquities (Site etc.)	Foot
Barony	County Borough, Borough, Urban	Topographical Station	
Parish (in Co. Dub., Wick. & U.D. only)	District & Town	Electricity Transmission Lines	
Townland	When not coincident with other boundaries	Contours	

The representation on this Map of a Road, Track, or Footpath, is not evidence of the existence of a right of way.  
For other symbols see Table of Characteristics: 1:10,000 scale.


OP/WUCS  
PRELIMINARY  
ARCHAEOLOGICAL SURVEY  
OF CO. GALWAY

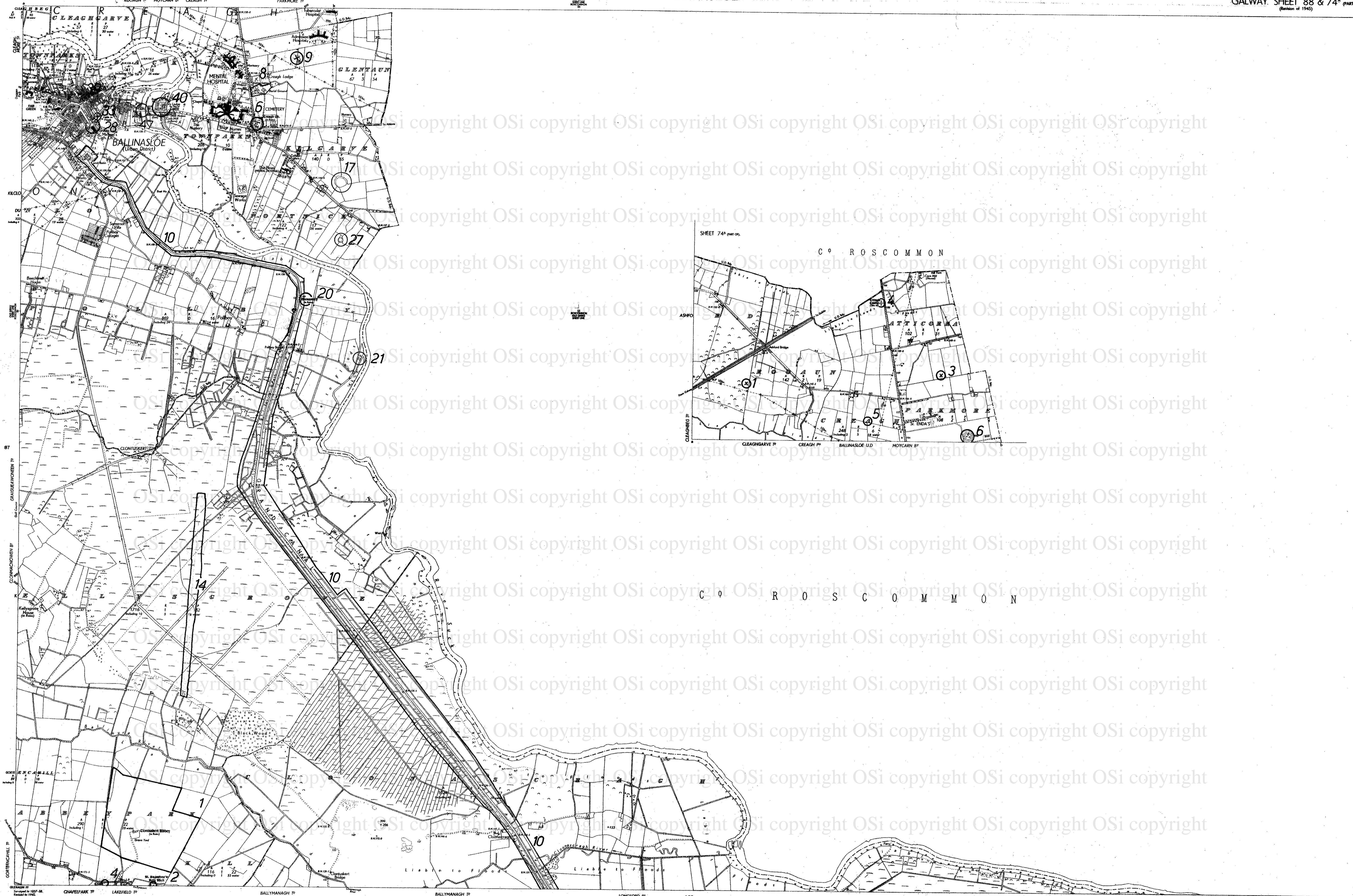
**Sites & Monuments Record — Archaeological Constraint Map** prepared by the  
Archaeological Survey of Co. Galway

The areas outlined on this map are designed to give the approximate location of archaeological sites and monuments. They are not to be taken as indicating their precise extent or boundaries on the ground.

Date/Edition of map:  
**1946**

Date of SMR detail:  
August 1997





CHARACTERISTICS AND SYMBOLS

County	Townland	Trigonometrical Station
Barony	Municipal Ward	Antiquities
Parish	Contours	Antiquities (in use)

The representation on this Map of a Road, Track, or Footpath, is not evidence of the existence of a right of way.  
For other symbols see Table of Characteristics: 1:10,000 scale.

OPW/UCG PRELIMINARY ARCHAEOLOGICAL SURVEY OF CO. GALWAY	<b>Sites &amp; Monuments Record - Archaeological Constraint Map</b> The areas outlined on this map are designed to give the approximate location of archaeological sites and monuments. They are not to be taken as indicating their precise extent or boundaries on the ground.	Date/Edition of map: <b>1945</b> Date of SMR detail: August 1997
--	---	---

1:10,500 GALWAY SHEET 88 & 74<sup>A</sup> (Part of)




CHARACTERISTICS AND SYMBOLS

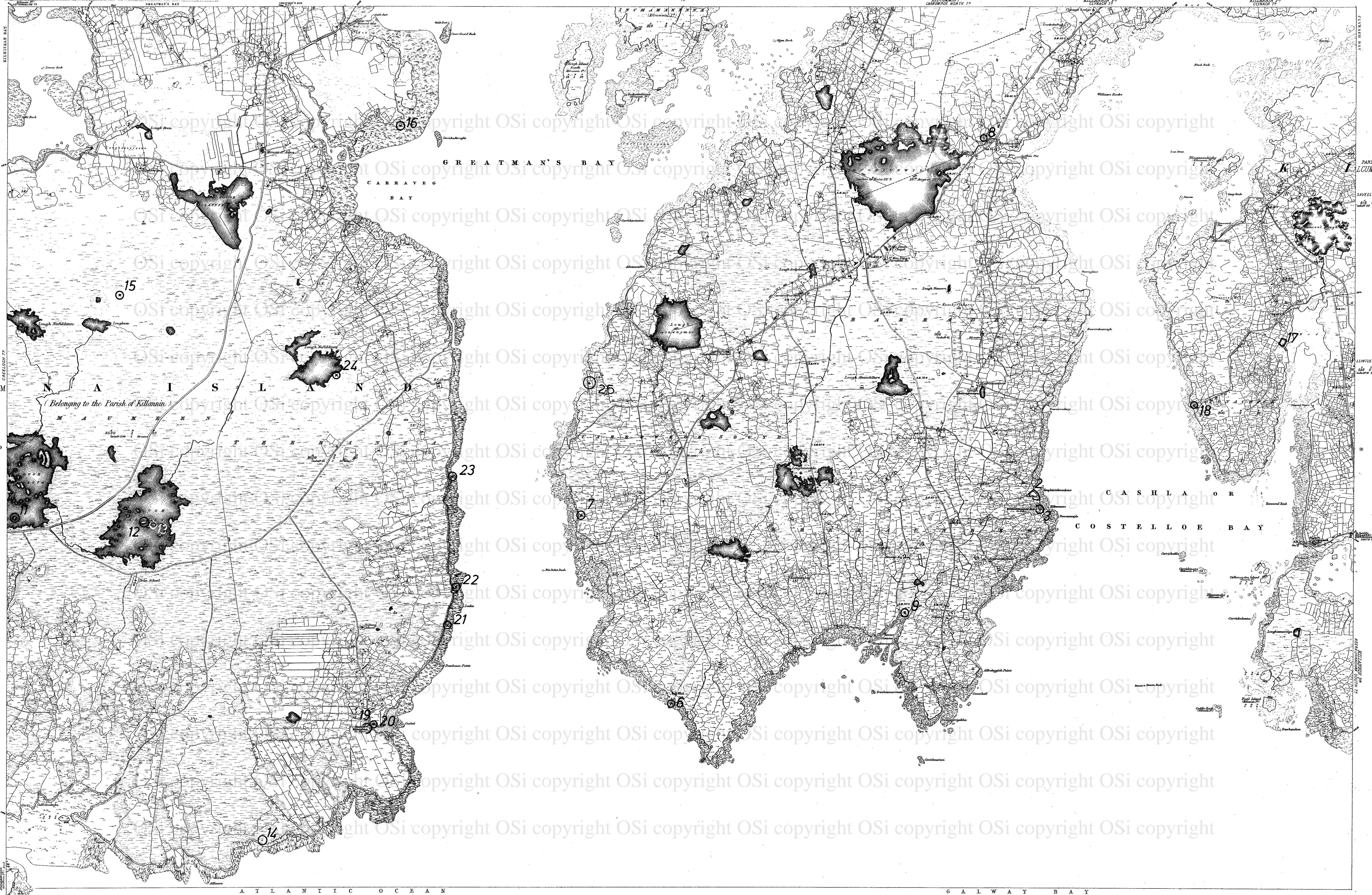
County	Ward (when not coincident with other boundaries)	Antiquaries (See #15)	Foot
Barony	County Borough, Borough, Urban	Engineering Station	A
Parish (in Co. Ros., Wick. & U.D. only)	District & Town	Barony	Barony
Townland	When not coincident with other boundaries		

The representation on this Map of a Road, Track, or Footpath, is not evidence of the existence of a right of way. For other symbols see Table of Characteristics: 1:10,560 scale.

OPW/UCG PRELIMINARY ARCHAEOLOGICAL SURVEY OF CO. GALWAY	<b>Sites &amp; Monuments Record — Archaeological Constraint Map</b> The areas outlined on this map are designed to give the approximate location of archaeological sites and monuments. They are not to be taken as indicating their precise extent or boundaries on the ground.	Date/Edition of map: <b>1900</b> Date of SMR detail: August 1997
--	---	---



Price 10/- Net.

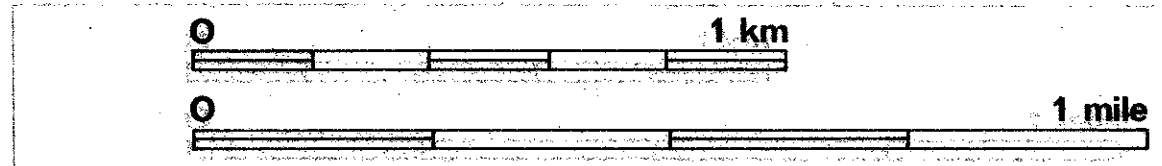


CHARACTERISTICS AND SYMBOLS

County	Ward (when not coincident with other boundaries)	Antiquities (See 4-1)
Barony	County Borough, Borough, Urban	Trigonometrical Station
Parish (in Co. Gal., see 4 U.S. only)	District & Town	Electricity Transmission Lines
Townland	When not coincident with other boundaries	Contours

The representation on this Map of a Road, Track, or Footpath, is not evidence of the existence of a right of way.  
NOTE: UNAUTHORISED REPRODUCTION INFRINGES STATE COPYRIGHT.

OPW/DCG PRELIMINARY ARCHAEOLOGICAL SURVEY OF CO. GALWAY	<b>Sites &amp; Monuments Record — Archaeological Constraint Map</b> The areas outlined on this map are designed to give the approximate location of archaeological sites and monuments. They are not to be taken as indicating their precise extent or boundaries on the ground.	Date/Edition of map: <b>1899</b> Date of SMR detail: August 1997
--	---	---



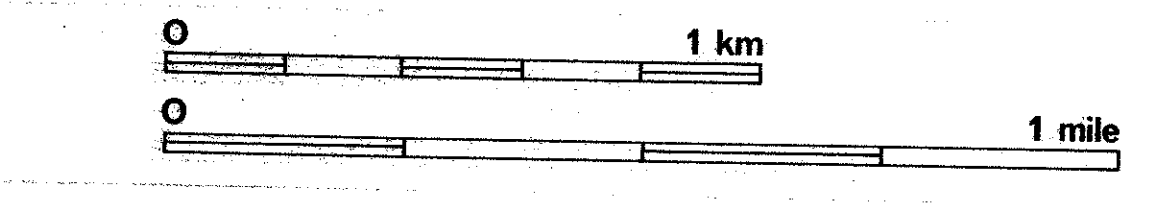


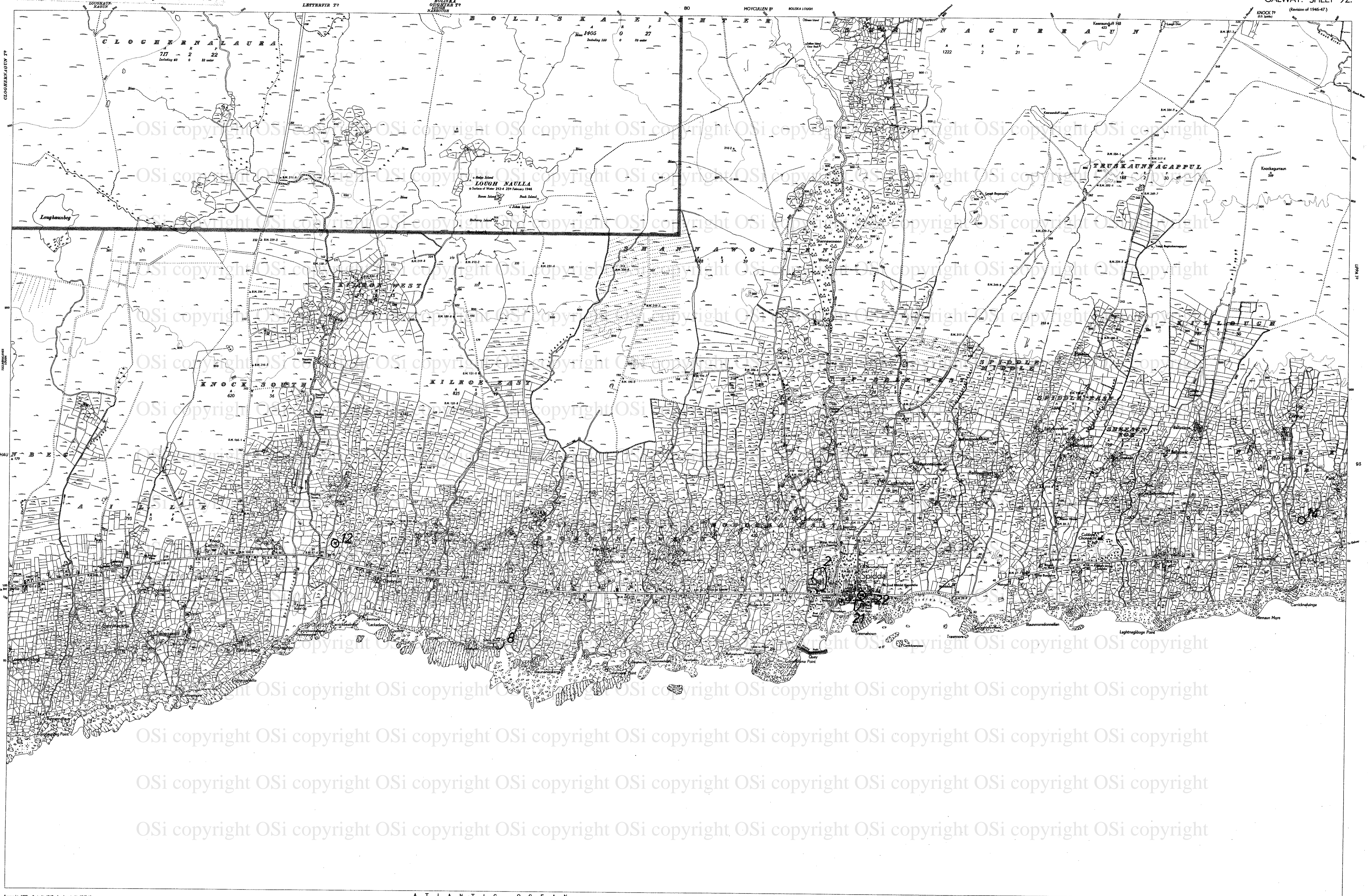
CHARACTERISTICS AND SYMBOLS

County	Ward (where not coincident with other boundaries)	Antiquities (the w-h)	Foot
Barony	County Borough, Borough, Urban	Trigonometrical Station	ft
Parish (to Co. Rev. Am. 812.0.00)	District & Town		
Townland	When not coincident with other boundaries		

The representation on this Map of a Road, Track, or Footpath, is not evidence of the existence of a right of way.  
For other symbols see Table of Characteristics: 1:10,560 scale.

OPW/CCG PRELIMINARY ARCHAEOLOGICAL SURVEY OF CO. GALWAY	<b>Sites &amp; Monuments Record — Archaeological Constraint Map</b>	Date/Edition of map: <b>1899</b>
	The areas outlined on this map are designed to give the approximate location of archaeological sites and monuments. They are not to be taken as indicating their precise extent or boundaries on the ground.	Date of SMR detail: August 1997





Surveyed in 1899. Revised in 1947. Levels revised in 1945-46.  
 Area within English Feet and Barrels.

CHARACTERISTICS AND SYMBOLS

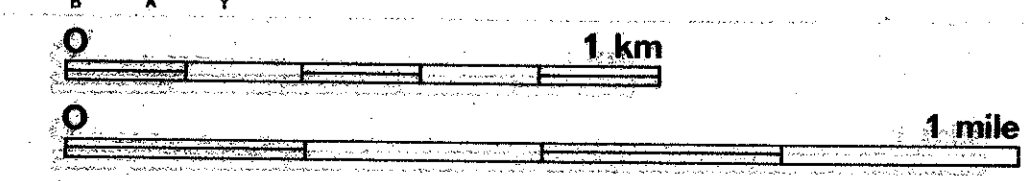
County .....	Ward (when not coincident with other boundaries) .....	Antiquities (see of-5) .....	feet
Borough .....	County Borough, Borough, Urban District & Town .....	Trigonometrical Station .....	Δ
Parish (in Co. Cork, Ross & Sligo only) .....	When not coincident with other boundaries .....	Electricity Transmission Lines .....	—x—x—x—x—x—x—x—
Townland .....		Contours .....	—

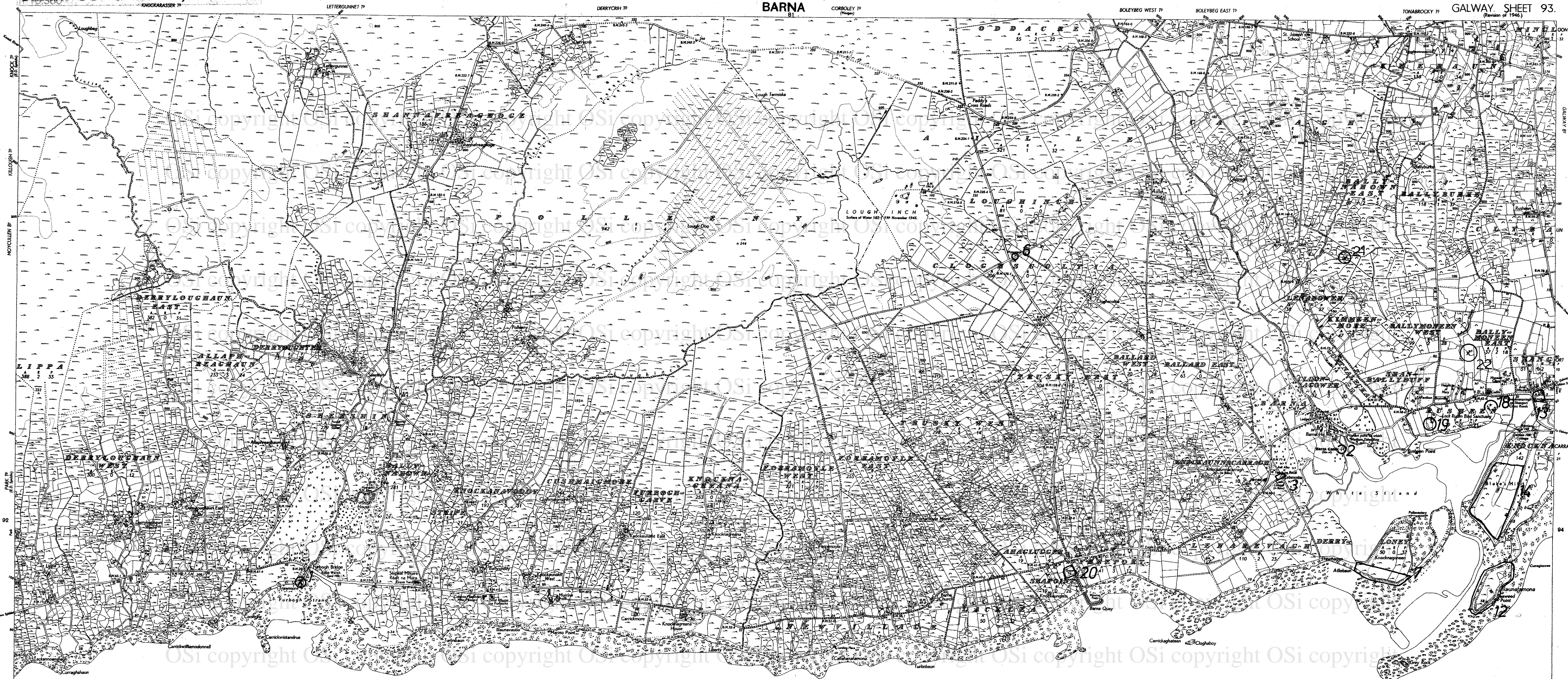
The representation on this Map of a Road, Track, or Footpath, is not evidence of the existence of a right of way.  
 For other symbols see Table of Characteristics: 1:110,000 scale. NOTE: UNAUTHORISED REPRODUCTION INFRINGES STATE COPYRIGHT.

OPWUCG  
 PRELIMINARY  
 ARCHAEOLOGICAL SURVEY  
 OF CO. GALWAY

Sites & Monuments Record - Archaeological Constraint Map  
 The areas outlined on this map are designed to give the approximate location of archaeological sites and monuments. They are not to be taken as indicating their precise extent or boundaries on the ground.

Date/Edition of map:  
 1947  
 Date of SMR detail:  
 August 1997





Surveyed in 1839. Revised in 1946.

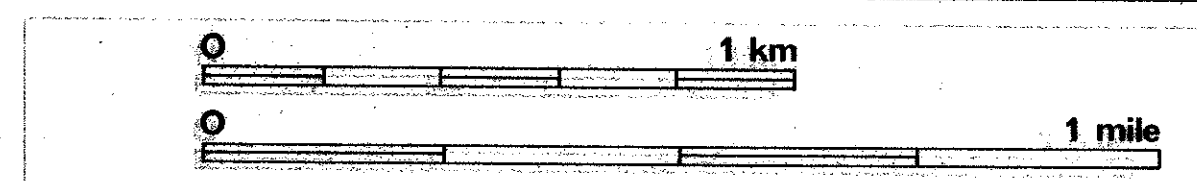
CHARACTERISTICS AND SYMBOLS

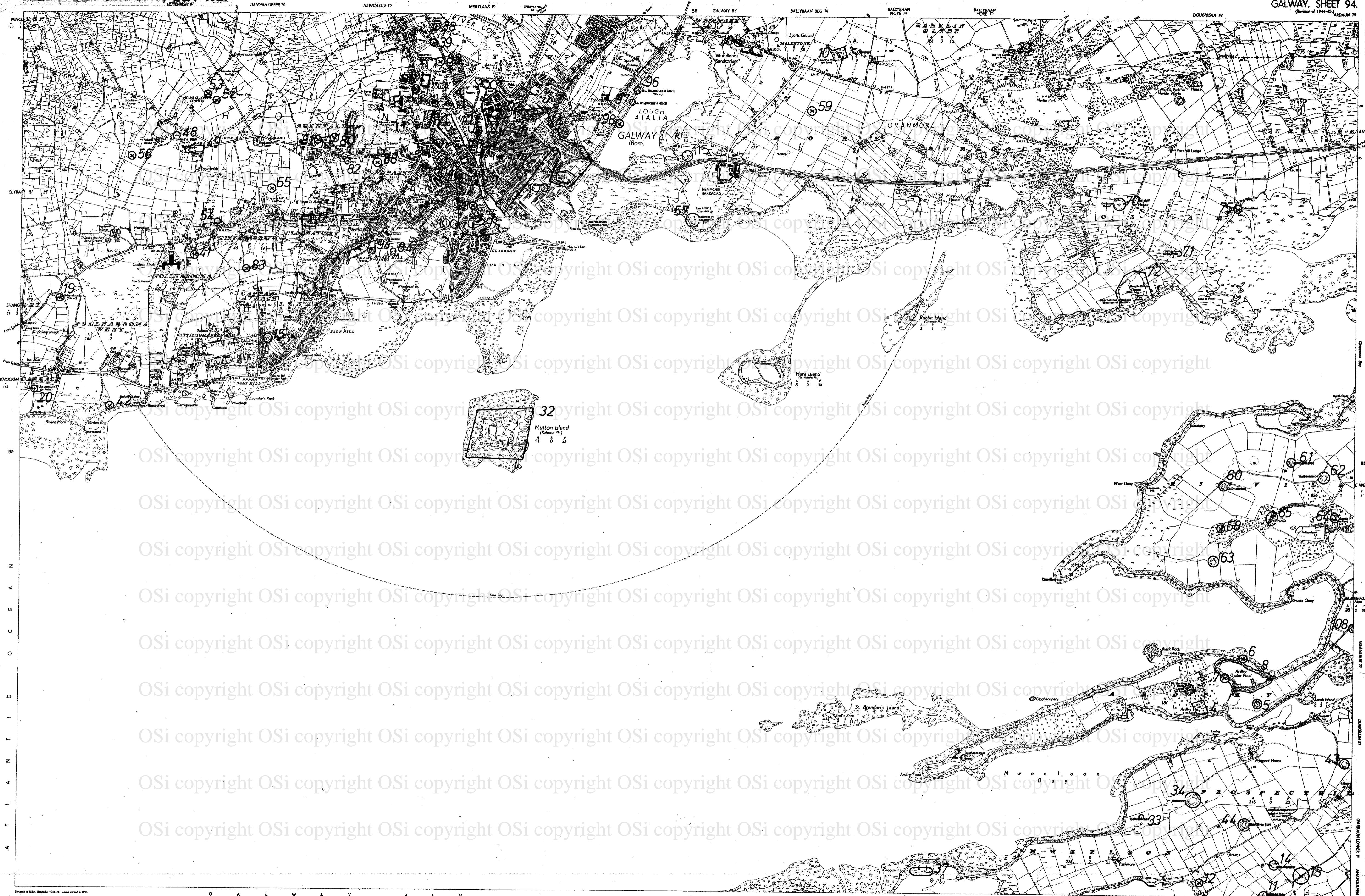
County	Ward (when not coincident with other boundaries)	Antiquities (See 4-5)
Borough	County Borough, Borough, Urban	Trigonometrical Station
Parish (in Co. Wick, Done, & U.I.D. only)	District & Town	Electricity Transmission Lines
Townland	When not coincident with other boundaries	Contours

The representation on this Map of a Road, Track, or Footpath, is not evidence of the existence of a right of way.  
For other symbols see Table of Characteristics: 1:10,000 scale.

A T L A N T I C O C E A N

OP/WUCG PRELIMINARY ARCHAEOLOGICAL SURVEY OF CO. GALWAY	<b>Sites &amp; Monuments Record — Archaeological Constraint Map</b>  The areas outlined on this map are designed to give the approximate location of archaeological sites and monuments. They are not to be taken as indicating their precise extent or boundaries on the ground.	Date/Edition of map: <b>1946</b>  Date of SMR detail: August 1997
--	---	---





CHARACTERISTICS AND SYMBOLS

County	Word (when not coincident with other boundaries)	Antiquities (see ref.)	†
Barony	County Borough, Borough, Urban	Trigonometrical Station	▲
Parish (in Co. Ros., Wick., & Wex.)	District & Town	Electricity Transmission Lines	—●—●—●—
Townland	When not coincident with other boundaries	Canals	— — — — —


The representation on this Map of a Road, Track, or Footpath, is not evidence of the existence of a right of way.  
For other symbols see Table of Characteristics: 1:10,560 scale.

OPW/UCG  
PRELIMINARY  
ARCHAEOLOGICAL SURVEY  
OF CO. GALWAY

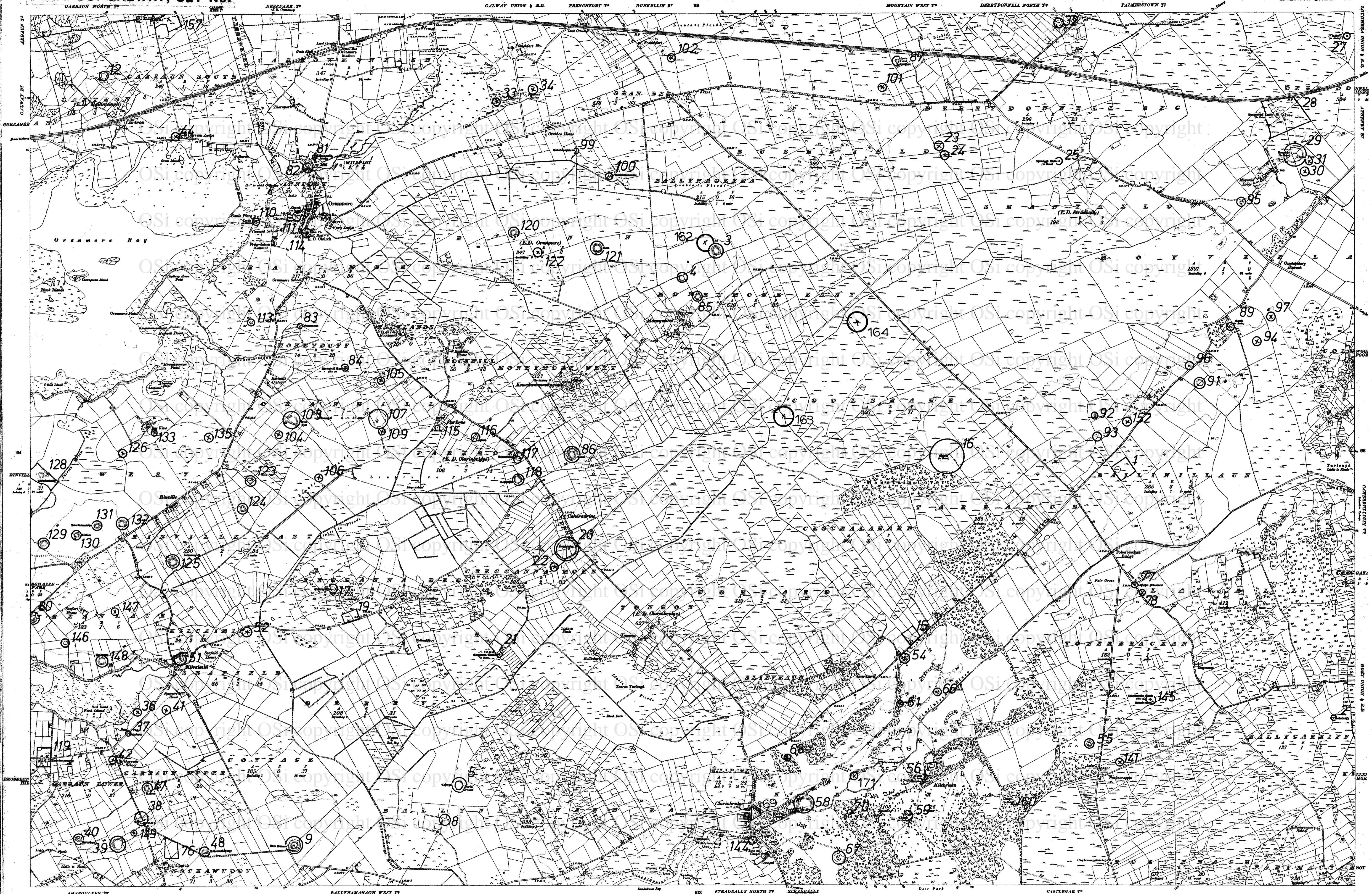
**Sites & Monuments Record — Archaeological Constraint Map**

The areas outlined on this map are designed to give the approximate location of archaeological sites and monuments. They are not to be taken as indicating their precise extent or boundaries on the ground.

Date/Edition of map:  
1945  
Date of SMR detail:  
August 1997





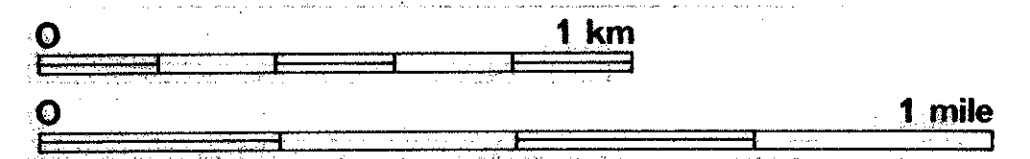


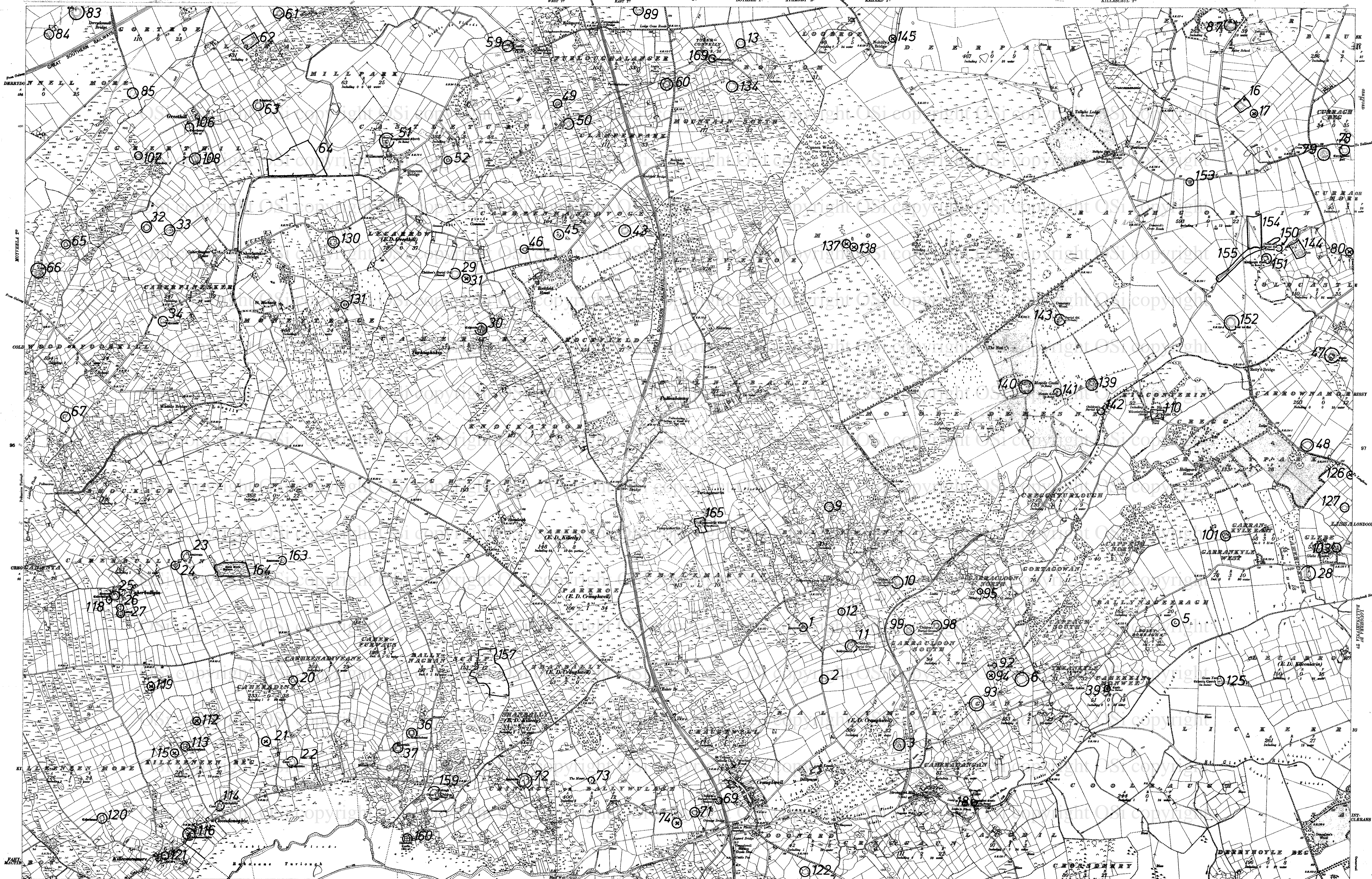
Surveyed in 1888. Revised in 1915. Levelled in 1899.

CHARACTERISTICS AND SYMBOLS	
County	Ward (not necessarily with other symbols)
Borough	County Borough, Borough, Urban
Parish (as Co. Rec. & U.S. map)	District & Town
Townland	When not coincident with other boundaries
Arrogates (see 417)	Boundary
Tripometrical Station	Electricity Transmission Lines
Contours	

The representation on this Map of a Road, Track, or Footpath, is not evidence of the existence of a right of way.  
For other symbols see Table of Characteristics: 1:10,560 scale.

OPW/UCG PRELIMINARY ARCHAEOLOGICAL SURVEY OF CO. GALWAY	<b>Sites &amp; Monuments Record — Archaeological Constraint Map</b>	Date/Edition of map: <b>1920</b>  Date of SMR detail: August 1997
The areas outlined on this map are designed to give the approximate location of archaeological sites and monuments. They are not to be taken as indicating their precise extent or boundaries on the ground.		






Surveyed in 1853. Revised in 1928.  
 Levelled in 1890-2. Levels partially revised 1925-26.

CHARACTERISTICS AND SYMBOLS

Group	Townland	Triangulation Station
Roadway	Municipal Wards	Antiquarian Site of Interest
River	Contour	For other information see Characteristics Sheet

The Representation on the Map of a Road, Track, or Footpath is no evidence of the existence of a right of way.

OPW/CUG PRELIMINARY ARCHAEOLOGICAL SURVEY OF CO. GALWAY	<b>Sites &amp; Monuments Record — Archaeological Constraint Map</b>  The areas outlined on this map are designed to give the approximate location of archaeological sites and monuments. They are not to be taken as indicating their precise extent or boundaries on the ground.	Date/Edition of map: <b>1933</b>  Date of SMR detail: August 1997
--	---	---





Surveyed in 1828. Reissued in 1933.  
 Revised in 1912-14. Levels partially revised in 1926.

CHARACTERISTICS AND SYMBOLS		
Contour	Boundary	Diagonal Station
Parish	Municipal Ward	Antiquarian (Site of)
	Centenary	For other information see Characteristic Sheet

*The Representation on the Map of a Road, Track, or Footpath is no evidence of the existence of a right of way.*

OPW/COG PRELIMINARY ARCHAEOLOGICAL SURVEY OF CO. GALWAY	<p><b>Sites &amp; Monuments Record — Archaeological Constraint Map</b></p> <p>The Areas outlined on this map are designed to give the approximate location of archaeological sites and monuments. They are not to be taken as indicating their precise extent or boundaries on the ground.</p>	<p>Date/Edition of map: 1933</p> <p>Date of SMR detail: August 1997</p>
--	--	---









Surveyed in 1858. Revised in 1946. Feath T.P. CRAUGHWELL T.P. ANNAGHCALLOW T.P. DOOKOS T.P. HOALY T.P. (St. Ann's) CORRALYMORE AND CAMSORT T.P. 108 EYRE COURT DEMESE T.P. ABBEYLAND GREAT T.P. ABBEYLAND GREAT T.P.

CHARACTERISTICS AND SYMBOLS

County	Townland	Triangulation Station
Barony	Municipal Ward	Antiquities
Parish	Contours	Antiquities (over w.)
The representation on this Map of a Road, Track, or Footpath, is not evidence of the existence of a right of way. For other symbols see Table of Characteristics: 1:10,000 scale.		Electricity Transmission Lines

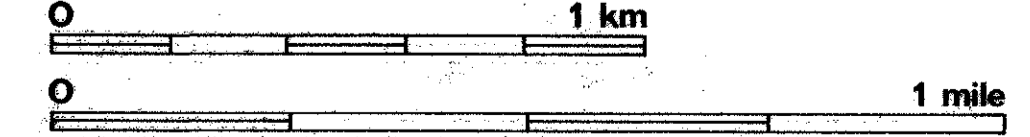
OPWUCG  
PRELIMINARY  
ARCHAEOLOGICAL SURVEY  
OF CO. GALWAY

**Sites & Monuments Record — Archaeological Constraint Map**

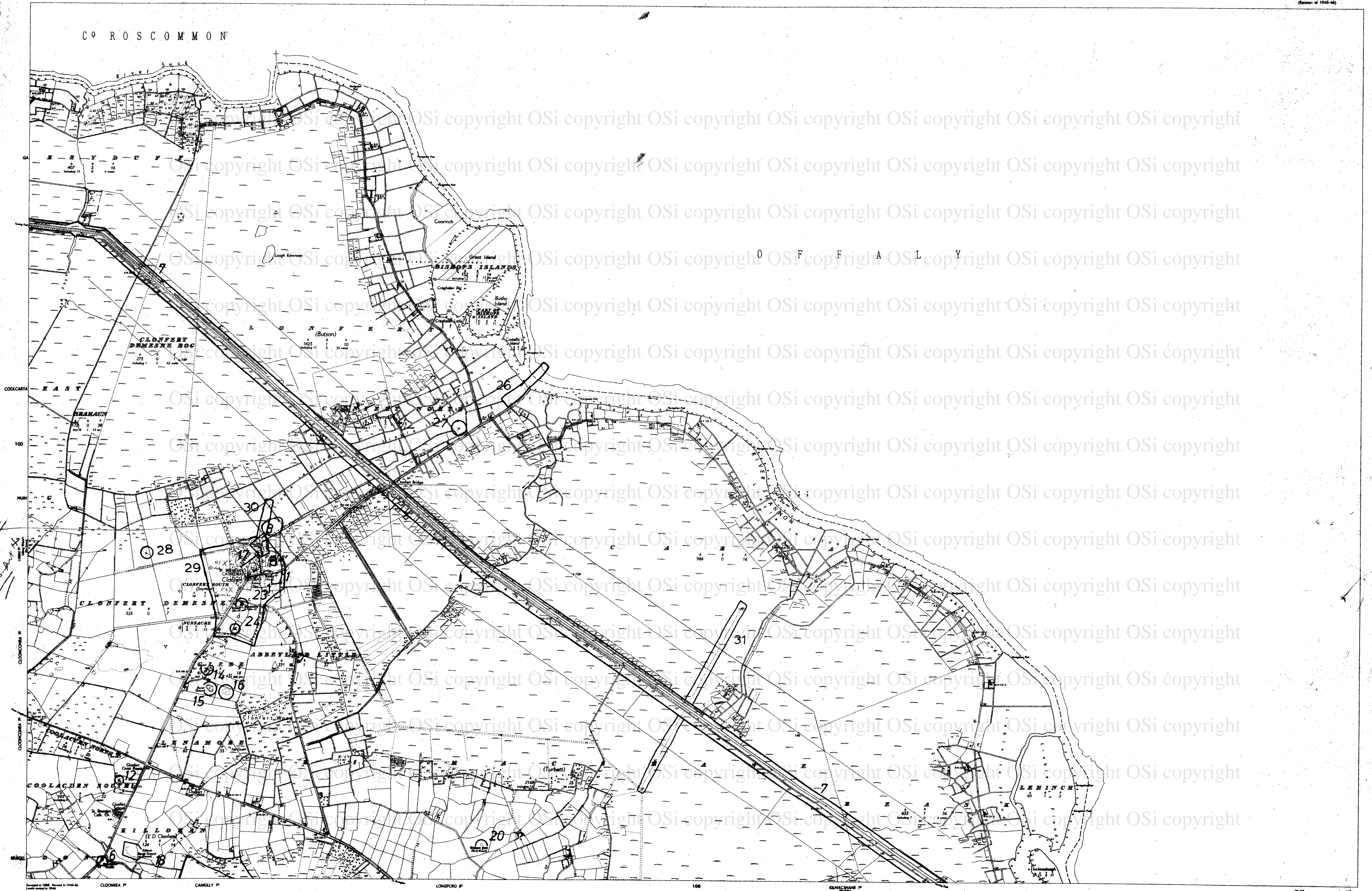
The areas outlined on this map are designed to give the approximate location of archaeological sites and monuments. They are not to be taken as indicating their precise extent or boundaries on the ground.

Date/Edition of map:  
1946

Date of SMR detail:  
August 1997



C<sup>o</sup> ROSCOMMON




*Handwritten note:* To Clonfert

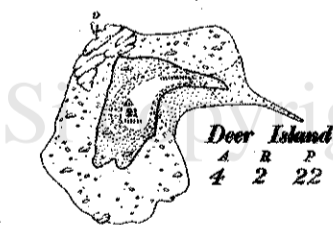
CHARACTERISTICS AND SYMBOLS

County	Townland	Trigonometrical Station
Barony	Municipal Ward	Antiquities
Road	Other	Electricity Transmission Lines

The representation on this Map of a Road, Track, or Footpath, is not evidence of the existence of a right of way. For other symbols see Table of Characteristics: 1:10,000 scale.

OPW/CUG PRELIMINARY ARCHAEOLOGICAL SURVEY OF CO. GALWAY	<b>Sites &amp; Monuments Record — Archaeological Constraint Map</b> The areas outlined on this map are designed to give the approximate location of archaeological sites and monuments. They are not to be taken as indicating their precise extent or boundaries on the ground.	Date/Edition of map: 1946 Date of SMR detail: August 1997
--	---	--

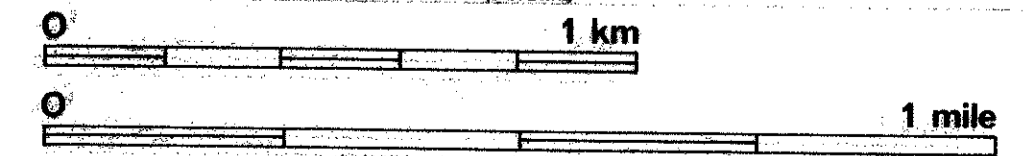




Surveyed in 1856. Revised in 1910-16, except Deer Island which was revised in 1893.  
 Loaded in 1880.

CHARACTERISTICS AND SYMBOLS		Trigonometrical Station	A
County	.....	Antiquities (Site of)	+
Townland	.....	.....	.....
Barony	.....	.....	.....
Rural	.....	.....	.....
.....		.....	.....
The Representation on this Map of a Road, Track, or Footpath is no Evidence of the Existence of a Right of Way.			

OPW/UCG PRELIMINARY ARCHAEOLOGICAL SURVEY OF CO. GALWAY	<b>Sites &amp; Monuments Record — Archaeological Constraint Map</b>	Date/Edition of map: <b>1922</b>
The areas outlined on this map are designed to give the approximate location of archaeological sites and monuments. They are not to be taken as indicating their precise extent or boundaries on the ground.		Date of SMR detail: August 1997








Surveyed in 1882. Revised in 1928-29.  
 Levelled in 1891, 92-93. Levels partially revised in 1925.

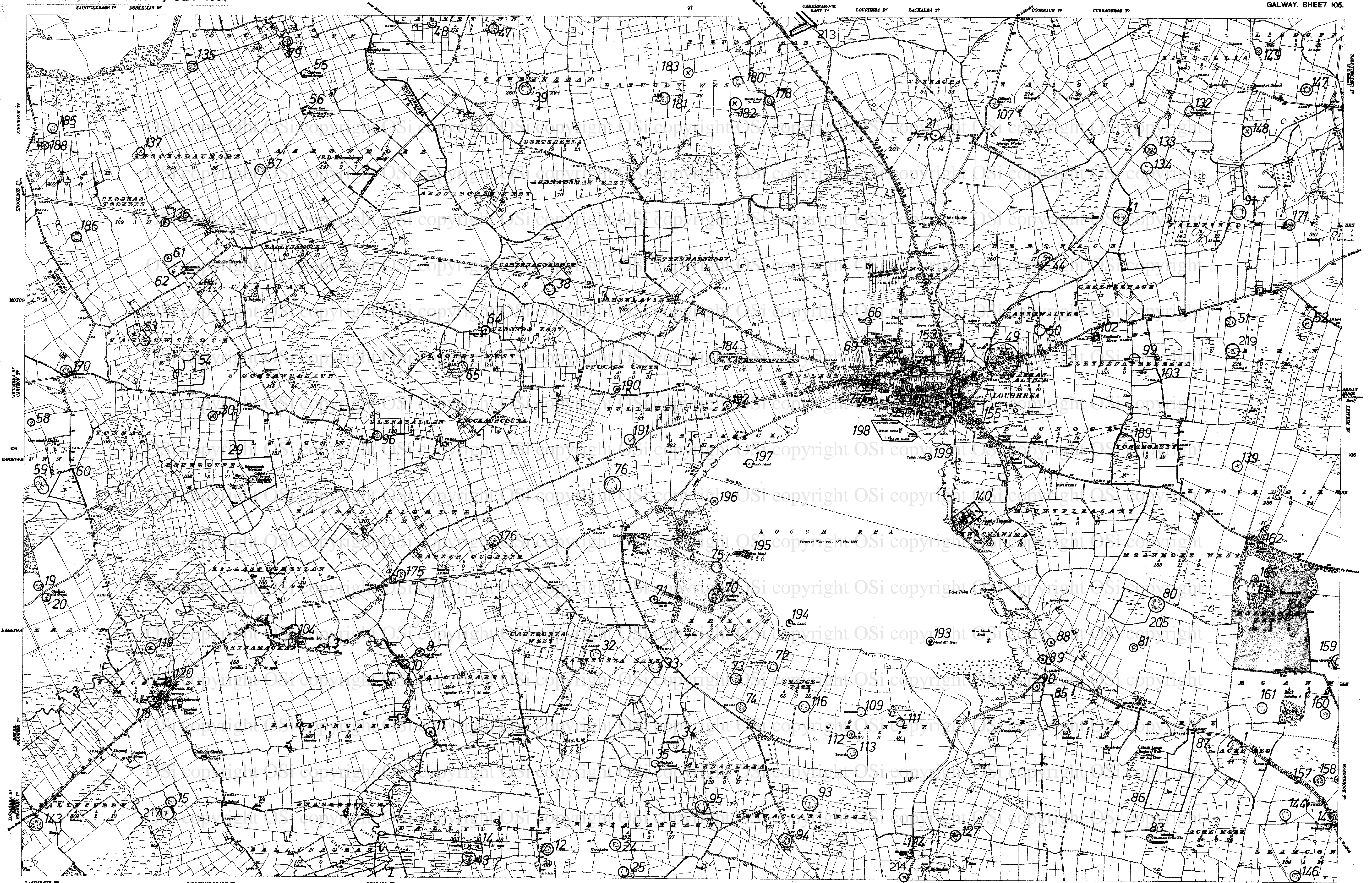
CHARACTERISTICS AND SYMBOLS		
County	Irish	Trigonometrical Station
Barony	Municipal Ward	Antiquarian Site
Rural	Contours	For other information, see Characteristics Sheet

The Representation on this Map of a Road, Track, or Footpath, is no evidence of the existence of a right of way.

OPWUCG PRELIMINARY ARCHAEOLOGICAL SURVEY OF CO. GALWAY	<b>Sites &amp; Monuments Record — Archaeological Constraint Map</b>  The areas outlined on this map are designed to give the approximate location of archaeological sites and monuments. They are not to be taken as indicating their precise extent or boundaries on the ground.	Date/Edition of map: <b>1933</b>  Date of SMR detail: August 1997
---	---	---







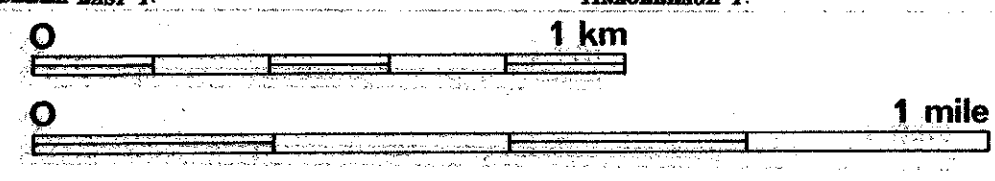
LACKARRIN T<sup>W</sup> BALLYMOURRAH T<sup>W</sup> BOGGAN T<sup>W</sup> CAHERMURK T<sup>W</sup> BURBOE T<sup>W</sup> BURBOE T<sup>W</sup> KILLKERRADREMA WEST T<sup>W</sup> KILLKERRADREMA EAST T<sup>W</sup> TINAGHERLAGH T<sup>W</sup> LEXTRIN BY

CHARACTERISTICS AND SYMBOLS		
Contour	-----	Triangulation Station
Roadway	-----	Antiquities (Site of)
Parish	-----	Contours

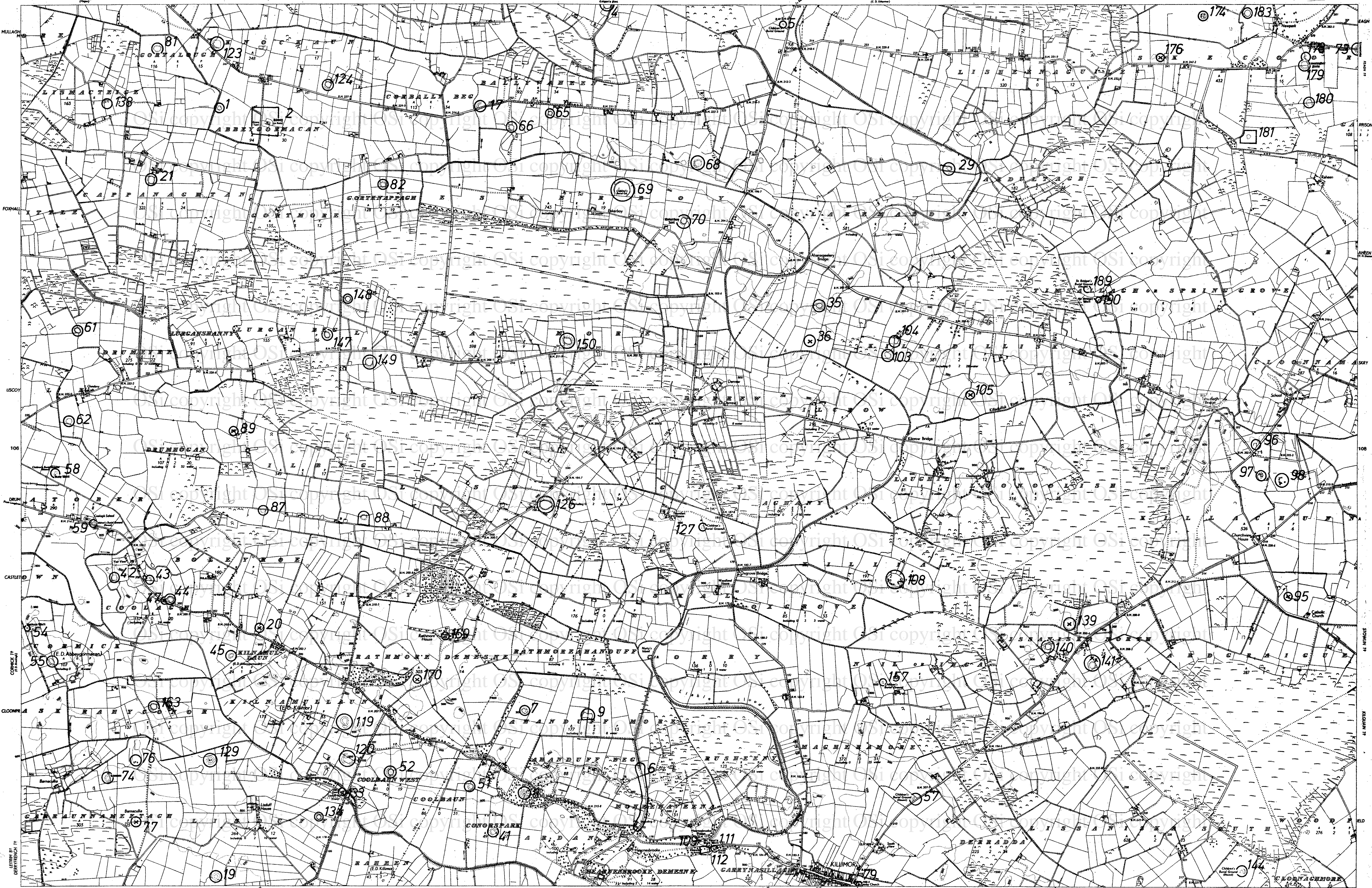
*The representation on this map of a Road, Track, or Footpath is no evidence of the existence of a right of way.*

**Sites & Monuments Record — Archaeological Constraint Map**

OPW/UCG PRELIMINARY ARCHAEOLOGICAL SURVEY OF CO. GALWAY	<p>The areas outlined on this map are designed to give the approximate location of archaeological sites and monuments. They are not to be taken as indicating their precise extent or boundaries on the ground.</p>	Date/Edition of map: 1929 Date of SMR detail: August 1997
--	---	--







CHARACTERISTICS AND SYMBOLS

County	Word (when not coincident with other boundaries)	Antiquities (see #44)	Fort
Borough	County Borough, Borough, Urban	Trigonometrical Station	A
Parish (to Co. Bore. Sect. S.V.D. only)	District & Town	Electricity Transmission Lines	— — — — —
Townland	When not coincident with other boundaries	Contours	— — — — —

The representation on this Map of a Road, Track, or Footpath, is not evidence of the existence of a right of way.  
For other symbols see Table of Characteristics: 1:10,560 scale.


OPW/UCG  
PRELIMINARY  
ARCHAEOLOGICAL SURVEY  
OF CO. GALWAY

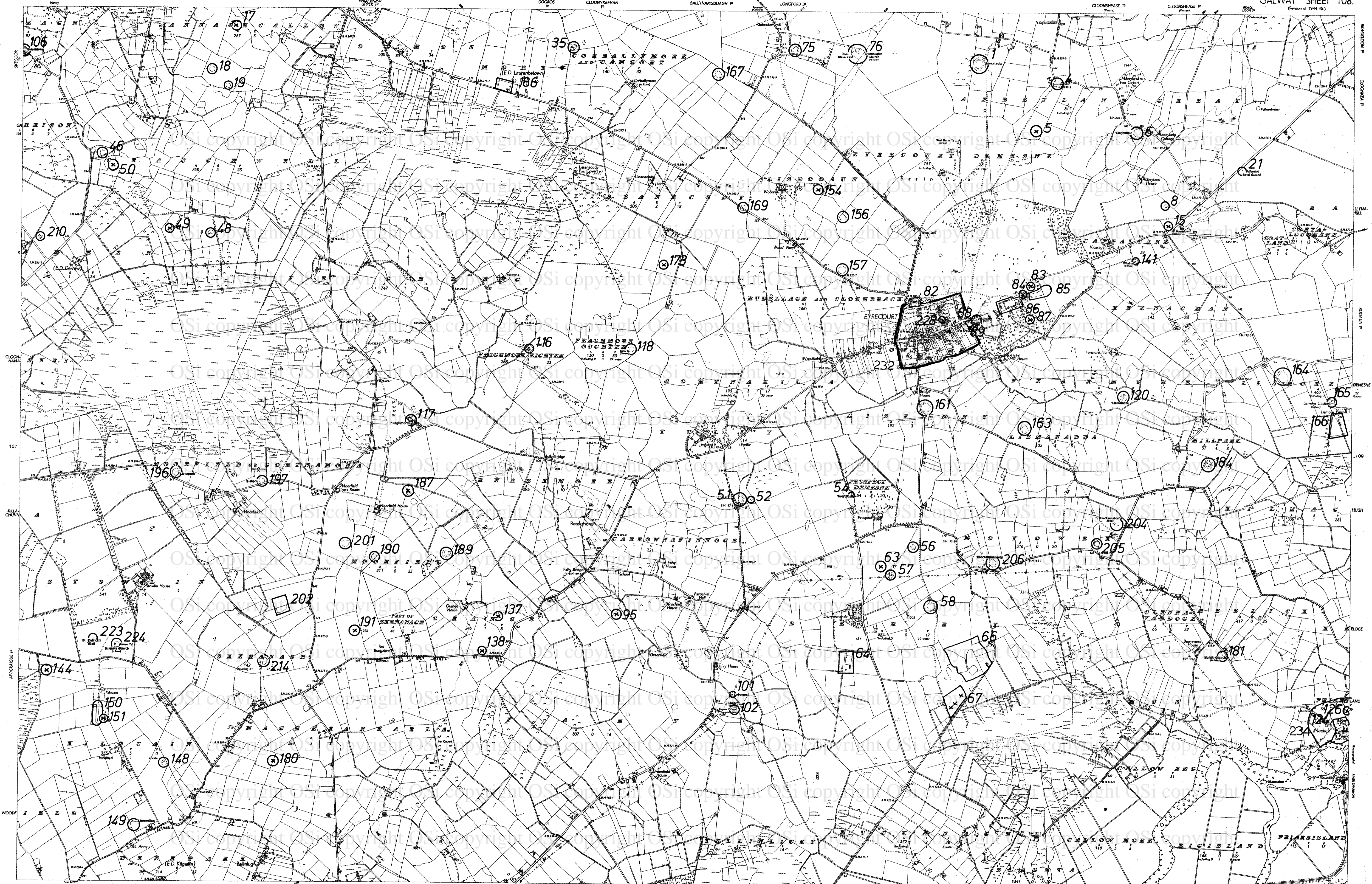
**Sites & Monuments Record — Archaeological Constraint Map**

The areas outlined on this map are designed to give the approximate location of archaeological sites and monuments. They are not to be taken as indicating their precise extent or boundaries on the ground.

Date/Edition of map:  
1995

Date of SMR Detail:  
August 1997

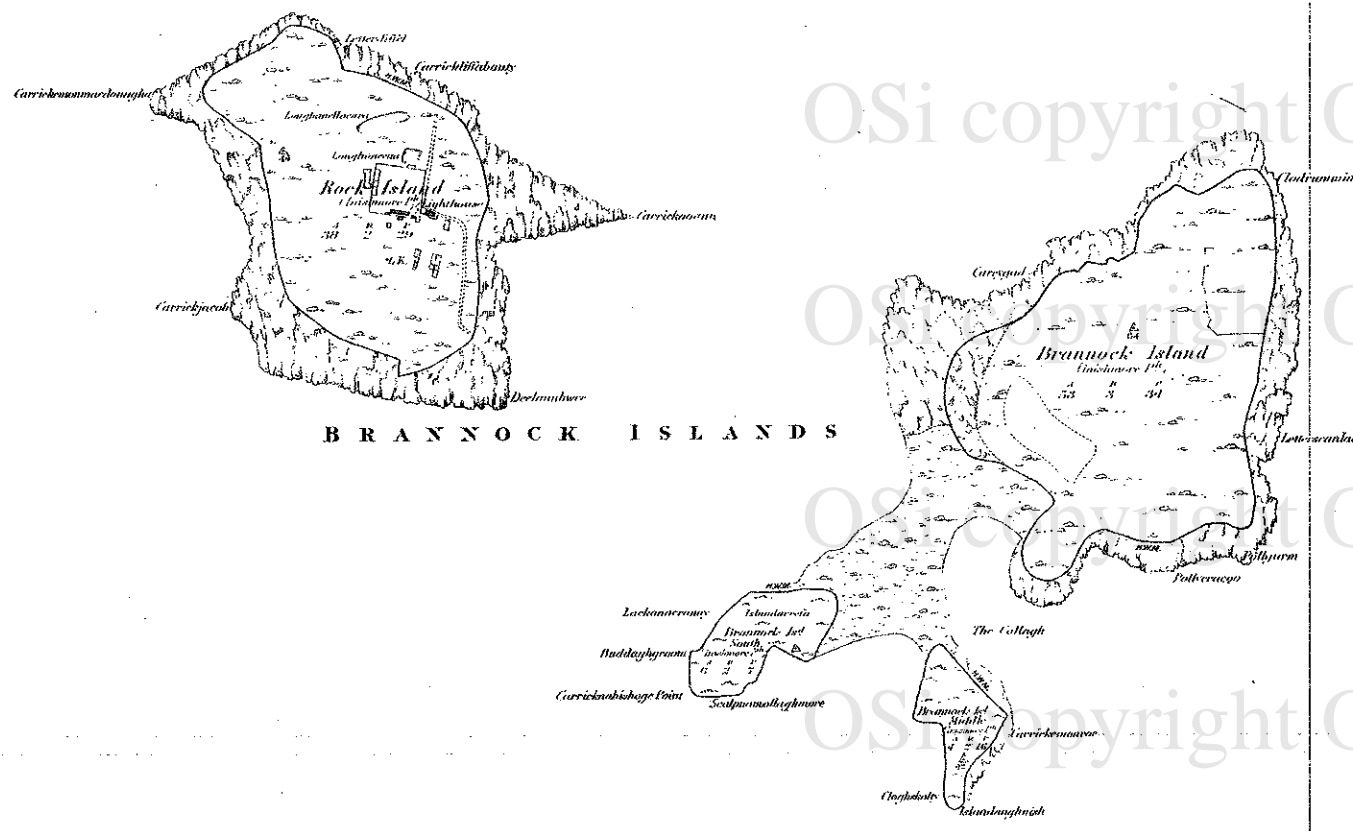




<p>County: Galway</p> <p>Barony: Eyrecourt</p> <p>Townland: Eyrecourt</p>	<p><b>CHARACTERISTICS AND SYMBOLS</b></p> <p>Ward (where not coincident with other boundaries)</p> <p>County Borough, Borough, Urban District &amp; Town</p> <p>When not coincident with other boundaries</p> <p>Antiquities (See W.P.)</p> <p>Trigonometrical Station</p> <p>Electricity Transmission Lines</p> <p>Contours</p>	<p><b>Sites &amp; Monuments Record — Archaeological Constraint Map</b></p> <p>OPW/UCG PRELIMINARY ARCHAEOLOGICAL SURVEY OF CO. GALWAY</p> <p>The areas outlined on this map are designed to give the approximate location of archaeological sites and monuments. They are not to be taken as indicating their precise extent or boundaries on the ground.</p>	<p>Date/Edition of map: <b>1945</b></p> <p>Date of SMR detail: August 1997</p>	<p>Scale: 1 km, 1 mile</p>
---	--	---	--	----------------------------

The representation on this Map of a Road, Track, or Footpath, is not evidence of the existence of a right of way. For other symbols see Table of Characteristics: 1:50,000 scale.





CHARACTERISTICS AND SYMBOLS

County	Ward (when not coincident with other boundaries)	Antiquities (see 47-51)	Foot
Barony	County Borough, Borough, Urban	Trigonometrical Station	6
Parish (in Co. Ros., Ban. & U.D. only)	District & Town		
Townland	When not coincident with other boundaries		

**Sites & Monuments Record — Archaeological Constraint Map**

OPW/OCG  
PRELIMINARY  
ARCHAEOLOGICAL SURVEY  
OF CO. GALWAY

The areas outlined on this map are designed to give the approximate location of archaeological sites and monuments. They are not to be taken as indicating their precise extent or boundaries on the ground.

Date/Edition of map:  
**1899**

Date of SMR detail:  
August 1997



The representation on this Map of a Road, Track, or Footpath, is not evidence of the existence of a right of way. For other symbols see Table of Characteristics: 1:10,000 scale.






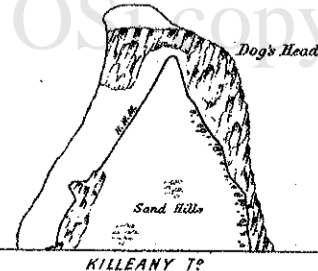
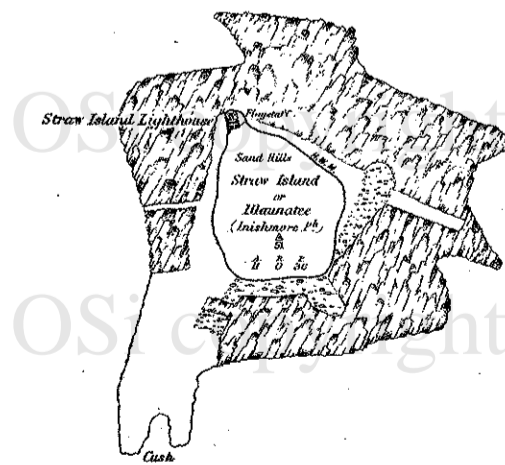
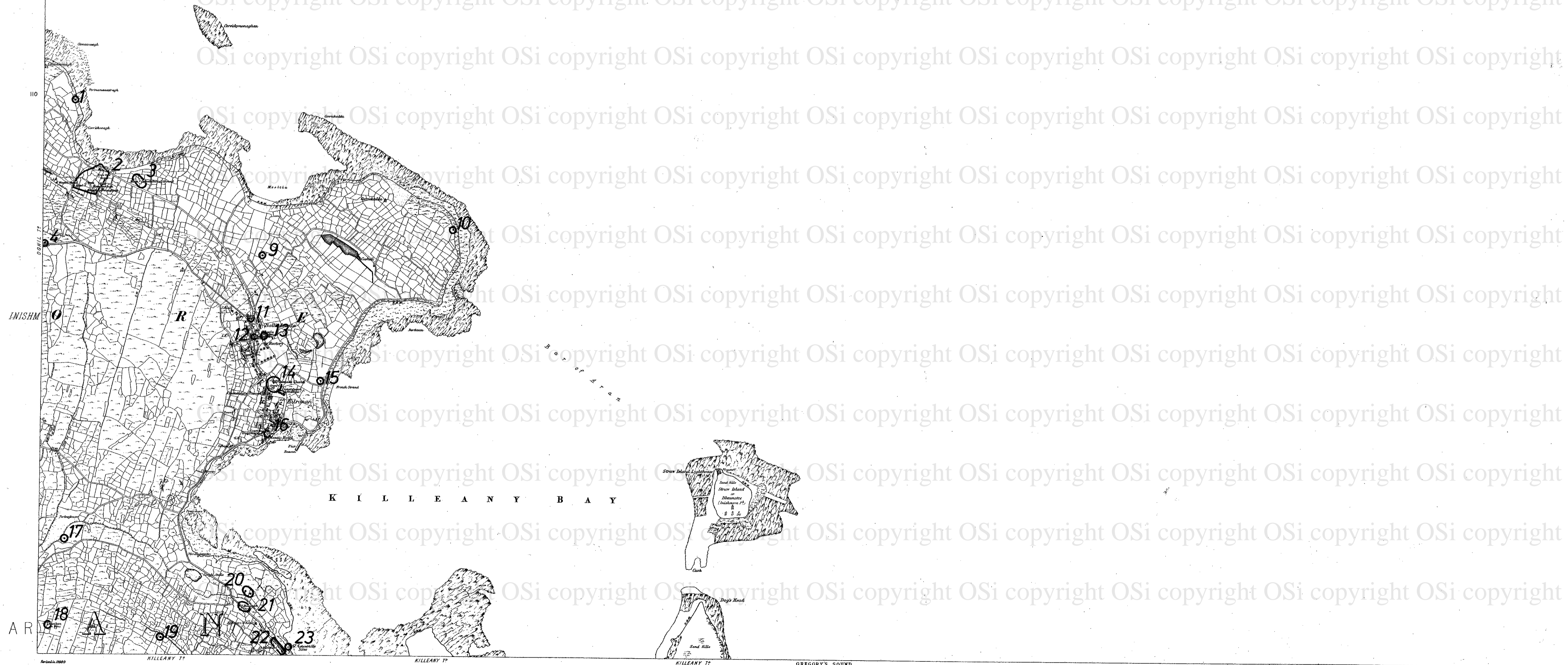
INSET

Note.—This Map has been enlarged from that on a Scale of 6" and must not be expected to give measurements to a degree of accuracy greater than that to be expected from the smaller scale.  
 Surveyed in 1839. Revised in 1899.

OPW/CG PRELIMINARY ARCHAEOLOGICAL SURVEY OF CO. GALWAY	<p align="center"><b>Sites &amp; Monuments Record — Archaeological Constraint Map</b></p> <p>The areas outlined on this map are designed to give the approximate location of archaeological sites and monuments. They are not to be taken as indicating their precise extent or boundaries on the ground.</p>	<p>Date/Edition of map: 1899</p> <p>Date of SMR detail: JUNE 1987</p>
---	---	---




Copyright reserved

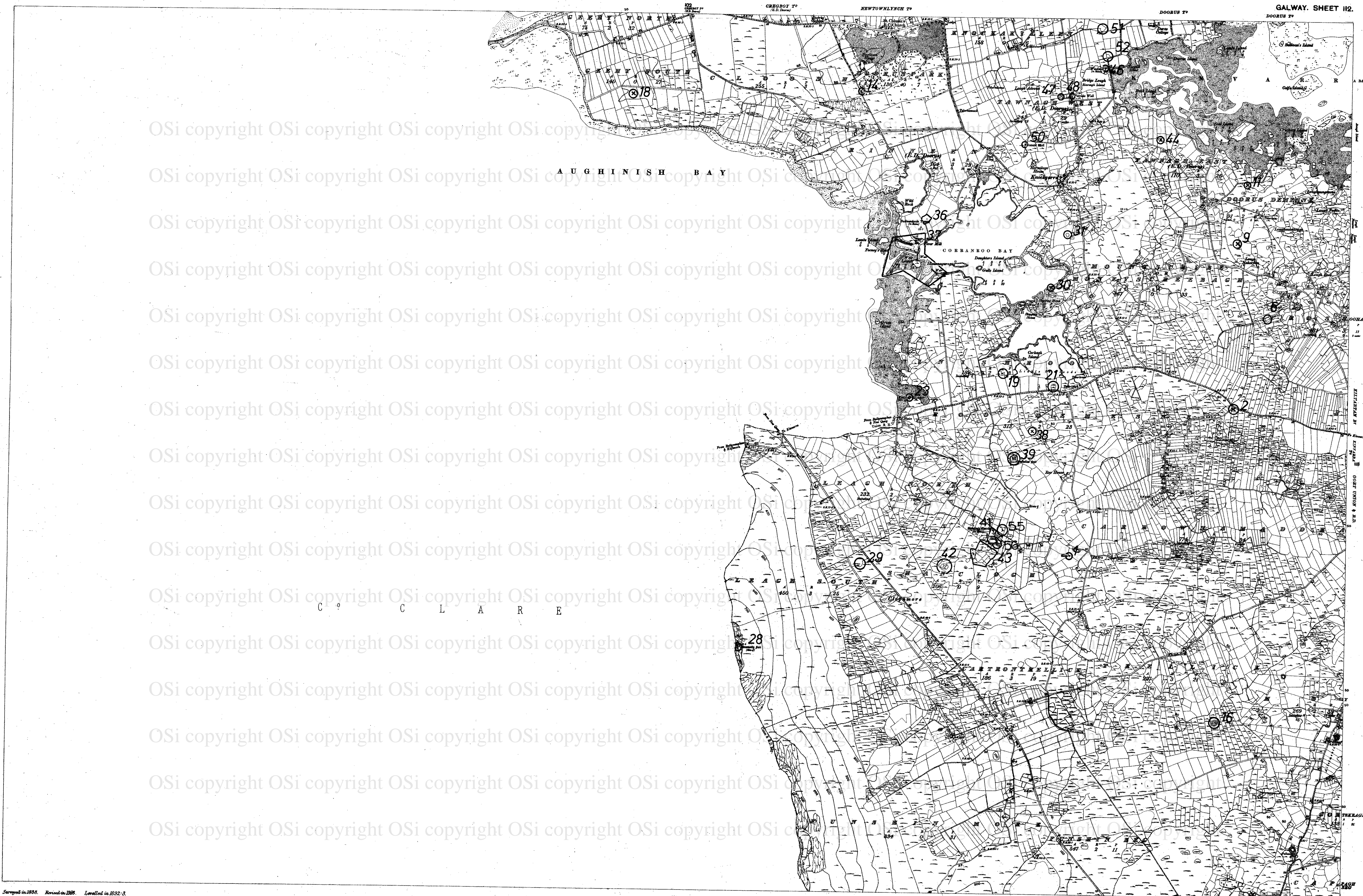


CHARACTERISTICS AND SYMBOLS		
County	Ward (when on concord with other boundaries)	Antiquity (in A.P.)
Barony	County Borough, Borough, Urban	Trigonometrical Station
Parish (in Co. Ross, Insh. & U.D. only)	District & Town	
Townland	When not coincident with other boundaries	

The representation on this Map of a Road, Track, or Footpath, is not evidence of the existence of a right of way. For other symbols see Table of Characteristics: 1:10,000 scale.

OPW/UCG PRELIMINARY ARCHAEOLOGICAL SURVEY OF CO. GALWAY	<b>Sites &amp; Monuments Record — Archaeological Constraint Map</b>  The areas outlined on this map are designed to give the approximate location of archaeological sites and monuments. They are not to be taken as indicating their precise extent or boundaries on the ground.	Date/Edition of map: <b>1899</b>  Date of SMR detail: <b>August 1997</b>
--	---	--






Surveyed in 1856. Revised in 1906. Levelled in 1852-3.

CHARACTERISTICS AND SYMBOLS			
County	Townland	Triangulation Station	4 feet
Barony	Municipal Ward	Antiquarian (Site of)	
River	Contour	For other information see Characteristic Sheet	

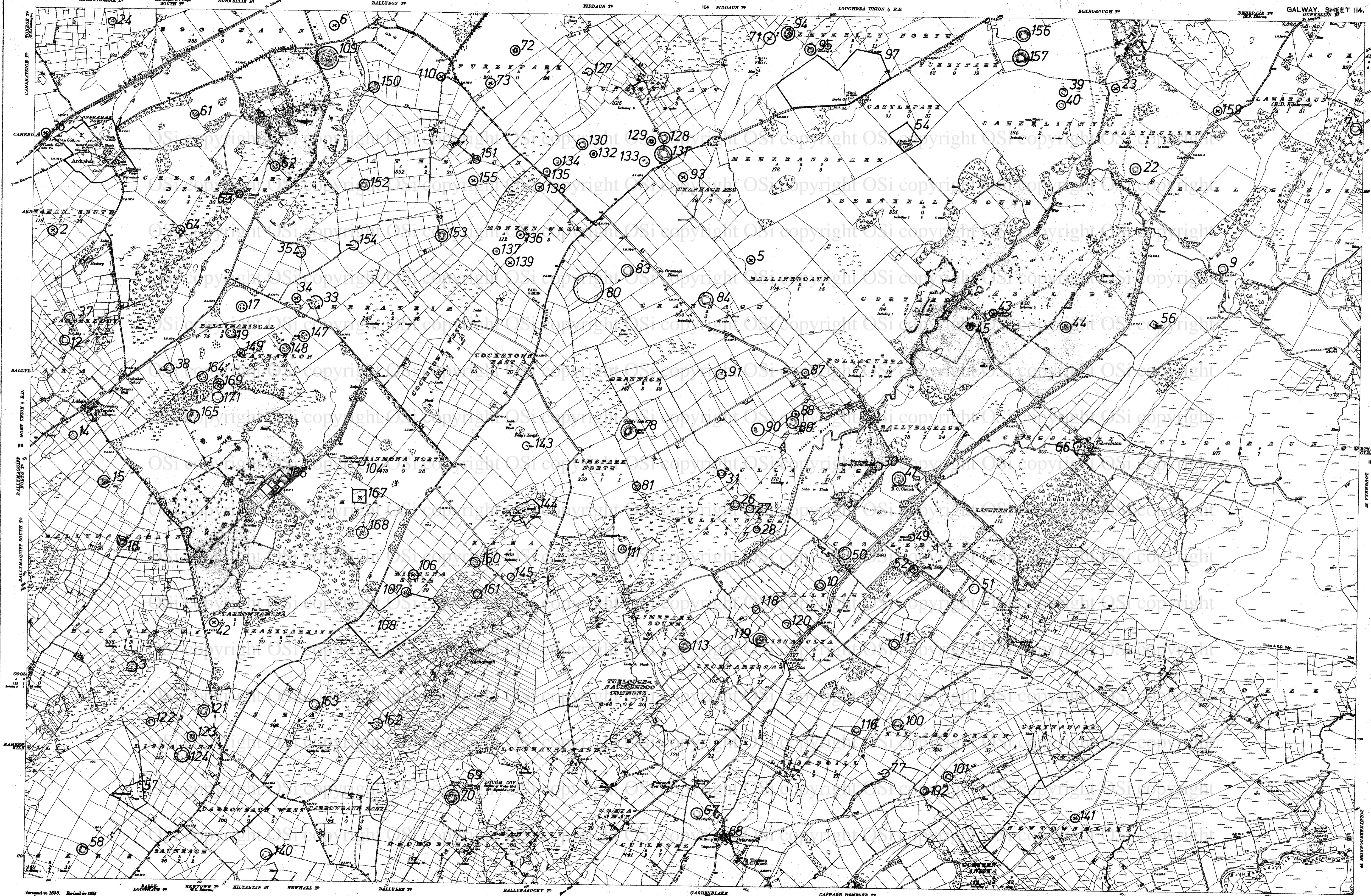
*The Representation on this Map of a Road, Track, or Footpath is no evidence of the existence of a right of way.*

OPW/UCG PRELIMINARY ARCHAEOLOGICAL SURVEY OF CO. GALWAY	<b>Sites &amp; Monuments Record — Archaeological Constraint Map</b>	Date/Edition of map: <b>1922</b>
The areas outlined on this map are designed to give the approximate location of archaeological sites and monuments. They are not to be taken as indicating their precise extent or boundaries on the ground.		Date of SMR detail: August 1997



1:50,000





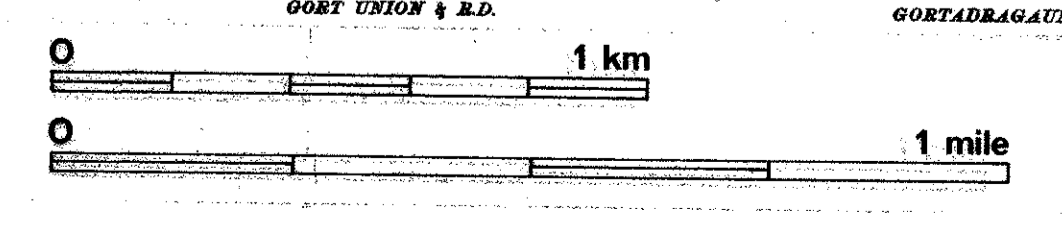
Surveyed in 1886. Revised in 1888.  
 Published in 1891.

CHARACTERISTICS AND SYMBOLS		
Green	Parish	Triangulation Station
Blue	Municipal Ward	Antiquarian Site
Black	Contour	For other information see Characteristics Sheet

The Representation on the Map of a Road, Track or Footpath is no evidence of the existence of a right of way.

OPWUC PRELIMINARY ARCHAEOLOGICAL SURVEY OF CO. GALWAY	<b>Sites &amp; Monuments Record — Archaeological Constraint Map</b>	Date/Edition of map: 1921 Date of SMR detail: August 1997
--	---	--

The areas outlined on this map are designed to give the approximate location of archaeological sites and monuments. They are not to be taken as indicating their precise extent or boundaries on the ground.








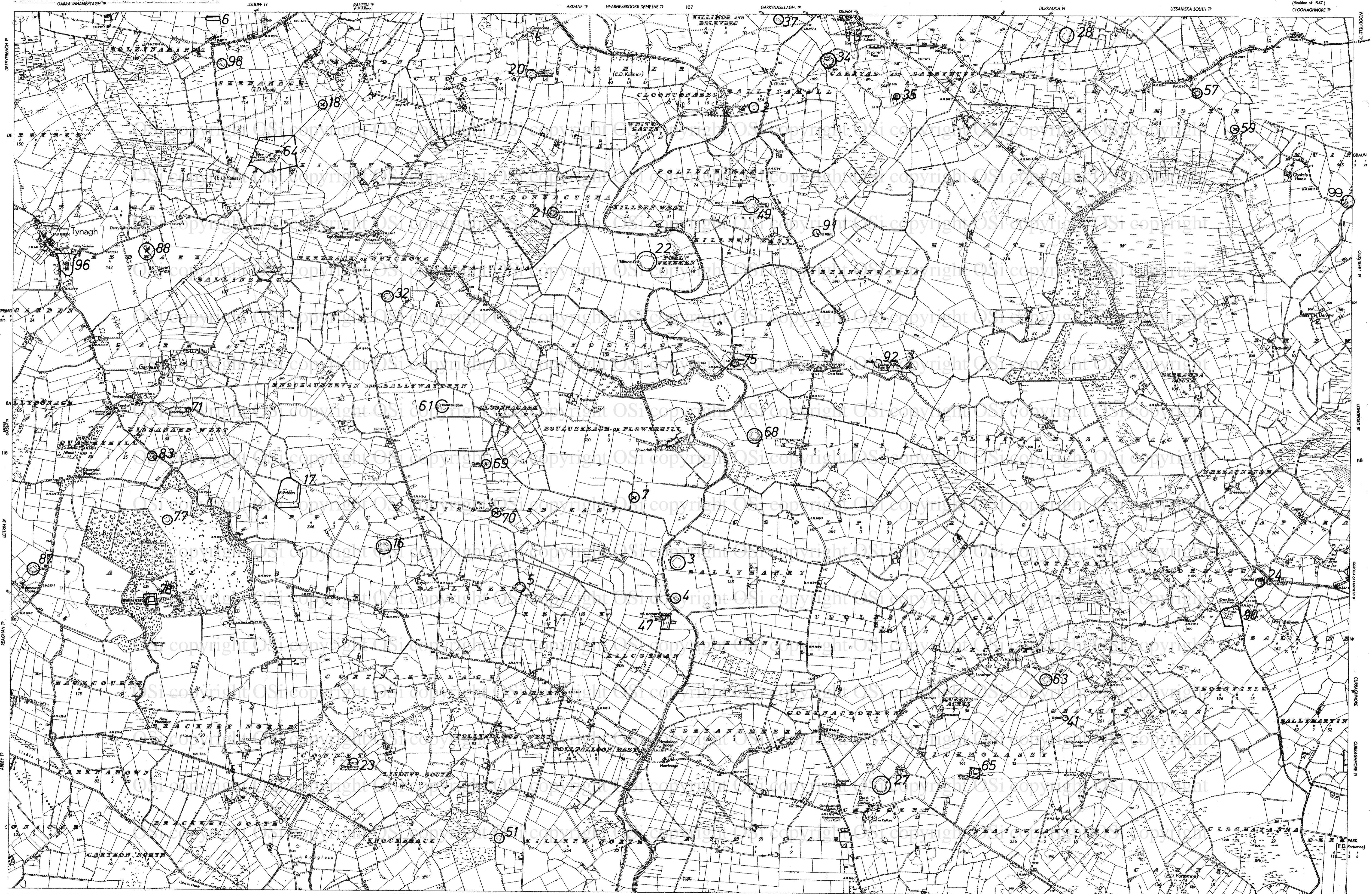
Surveyed in 1839 Revised in 1912-16

CHARACTERISTICS AND SYMBOLS	
County	Ward (when not coincident with other boundaries)
Borough	County Borough, Borough, Urban
Parish (in Co. Dub., Wick. & U.I. only)	District & Town
Townland	When not coincident with other boundaries
Antiquities (See 4-1)	Fort
Trigonometrical Station	
Electricity Transmission Lines	

The representation on this Map of a Road, Track, or Footpath, is not evidence of the existence of a right of way.  
 For other symbols see Table of Characteristics: 1:10,560 scale.

OPW/UCG PRELIMINARY ARCHAEOLOGICAL SURVEY OF CO. GALWAY	<b>Sites &amp; Monuments Record — Archaeological Constraint Map</b>	Date/Edition of map: <b>1920</b>
	The areas outlined on this map are designed to give the approximate location of archaeological sites and monuments. They are not to be taken as indicating their precise extent or boundaries on the ground.	Date of SMR detail: August 1997





Surveyed in 1852  
 Revised in 1947  
 First issue in 1956

CHARACTERISTICS AND SYMBOLS

County	Ward (when not coincident with other boundaries)	Antiquities (see 4-1)	Fort
Barony	County Borough, Borough, Urban	Triangulation Station	
Parish (in Co. Inver, see 4-1.0.10)	District & Town	Electricity Transmission Lines	
Townland	When not coincident with other boundaries	Contours	

The representation on this Map of a Road, Track, or Footpath, is not evidence of the existence of a right of way.  
 For other symbols see Table of Characteristics: 1:10,560 scale.


OPW/CO  
 PRELIMINARY  
 ARCHAEOLOGICAL SURVEY  
 OF CO. GALWAY

**Sites & Monuments Record — Archaeological Constraint Map**

The areas outlined on this map are designed to give the approximate location of archaeological sites and monuments. They are not to be taken as indicating their precise extent or boundaries on the ground.

Date/Edition of map:  
**1947**

Date of SMR detail:  
**August 1997**







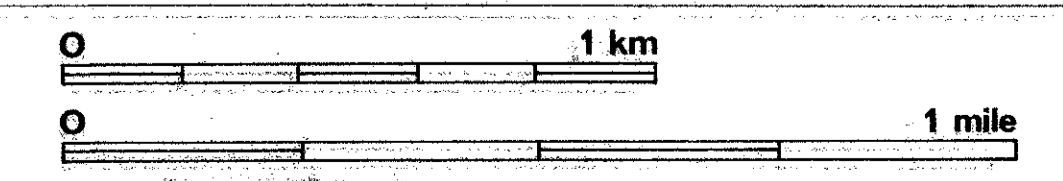
C O T I P P E R A R Y

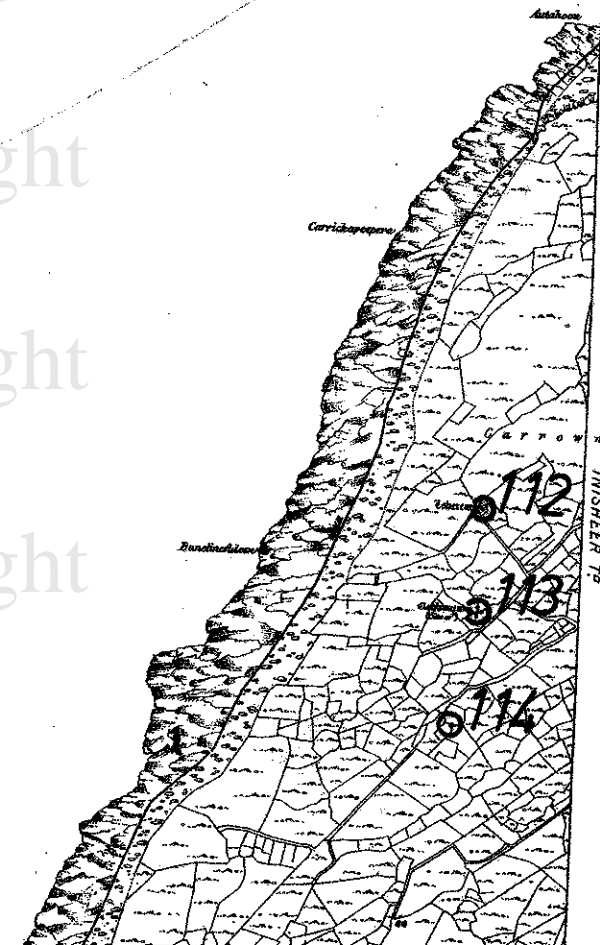
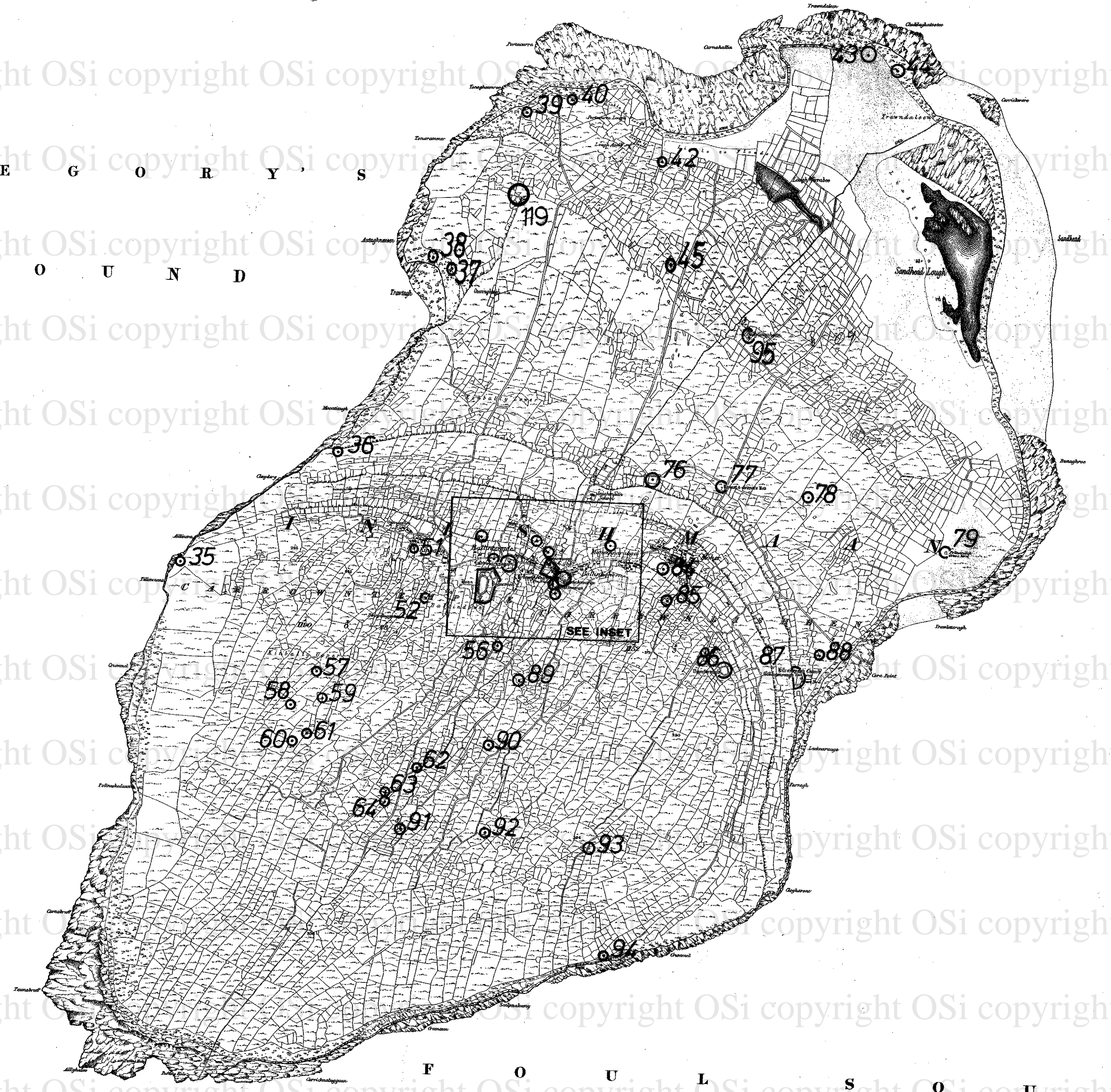
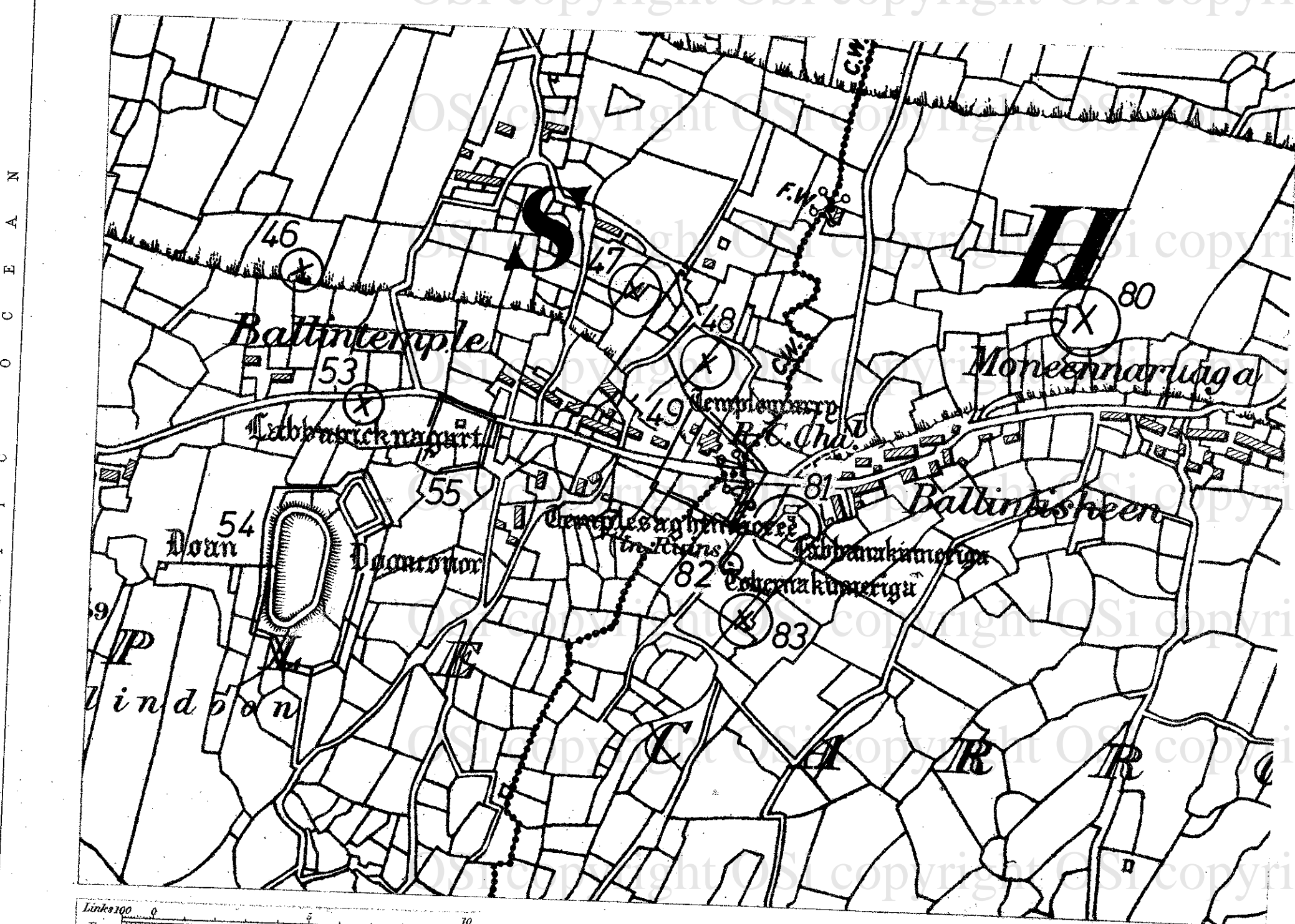
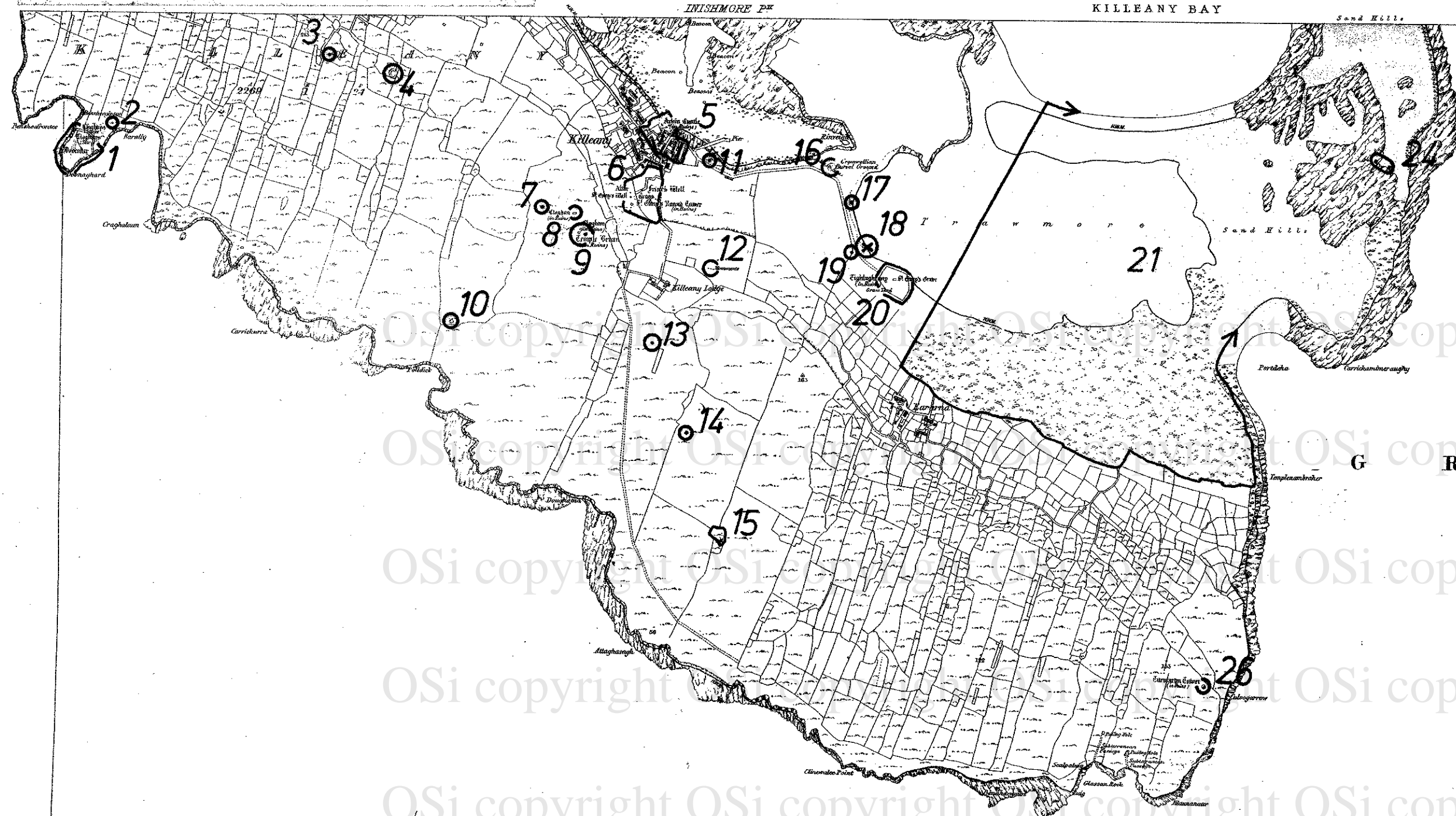
CHARACTERISTICS AND SYMBOLS

County	Ward (when not coincident with other boundaries)	Antiquities (See 4-9)	Foot
Borough	County Borough, Borough, Urban	Trigonometrical Station	
Parish (in Co. Dub., Co. Wick., & U.D. only)	District & Town	Electricity Transmission Lines	
Townland	When not coincident with other boundaries.	Contours	

The representation on this Map of a Road, Track, or Footpath, is not evidence of the existence of a right of way.  
For other symbols see Table of Characteristics: 1:10,560 scale.

OPW/UCG PRELIMINARY ARCHAEOLOGICAL SURVEY OF CO. GALWAY	<b>Sites &amp; Monuments Record — Archaeological Constraint Map</b>  The areas outlined on this map are designed to give the approximate location of archaeological sites and monuments. They are not to be taken as indicating their precise extent or boundaries on the ground.	Date/Edition of map: <b>1946</b>  Date of SMR detail: August 1997
--	---	---





CHARACTERISTICS AND SYMBOLS

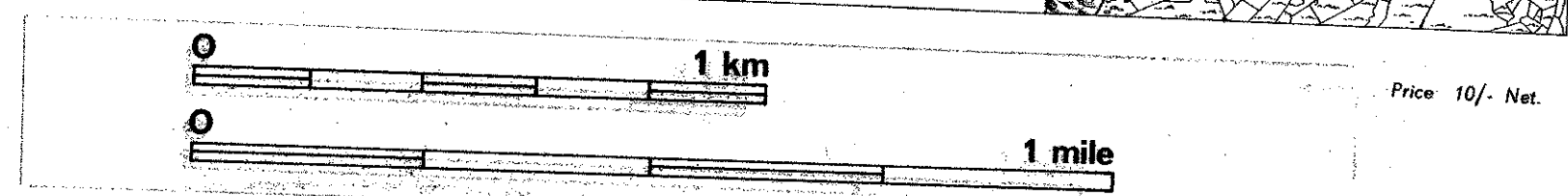
County	Ward (when not coincident with other boundaries)	Antiquities (See 499)
Barony	County Borough, Borough, Urban	Topographical Station
Parish (in Co. Dub., Wick. & U.D. only)	District & Town	
Townland	When not coincident with other boundaries	

The representation on this Map of a Road, Track, or Footpath is not evidence of the existence of a right of way.  
For other symbols see Table of Characteristics: 1:50,560 scale.

OPW/UCG  
PRELIMINARY  
ARCHAEOLOGICAL SURVEY  
OF CO. GALWAY

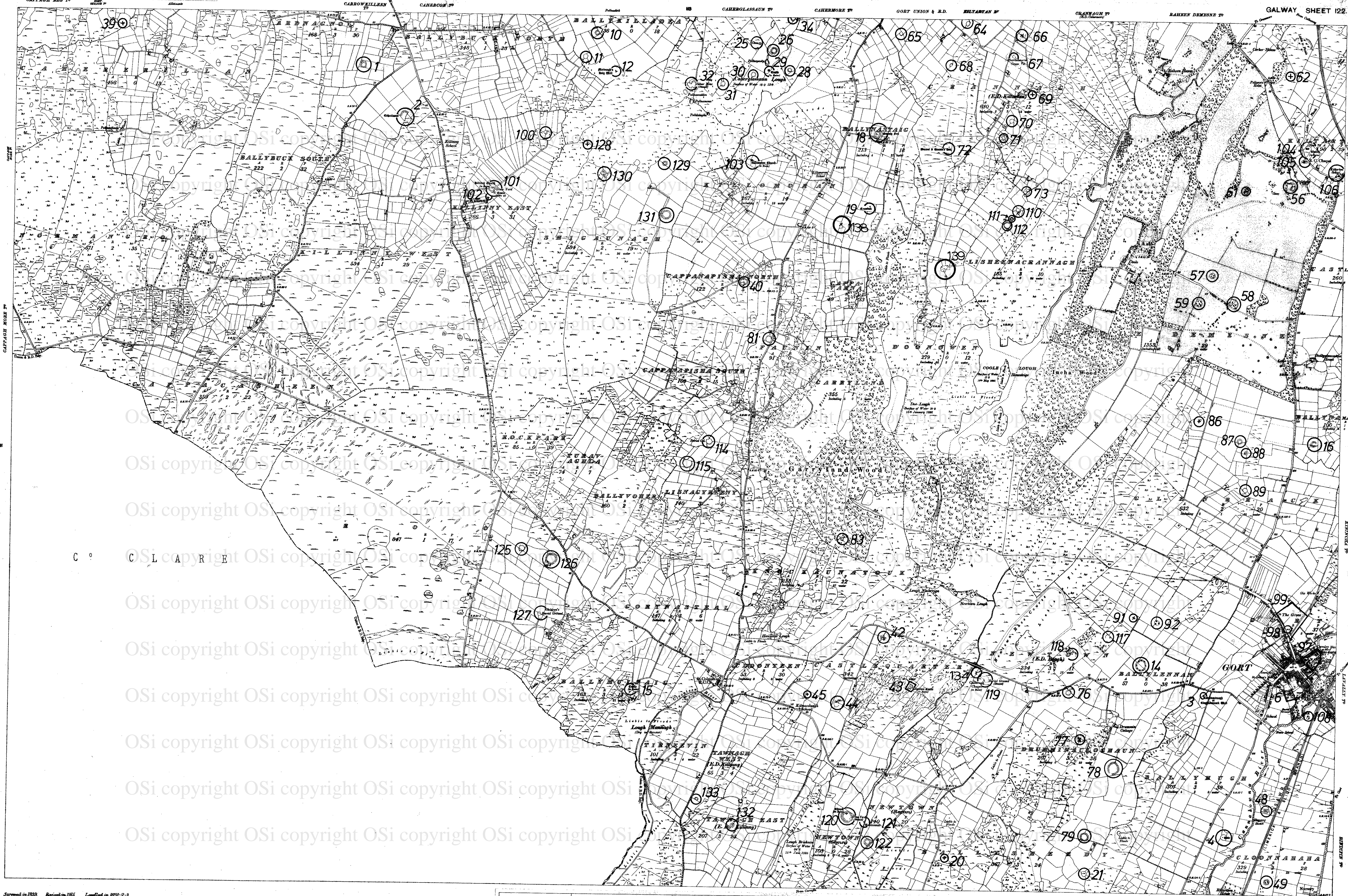
**Sites & Monuments Record — Archaeological Constraint Map**  
The areas outlined on this map are designed to give the approximate location of archaeological sites and monuments. They are not to be taken as indicating their precise extent or boundaries on the ground.

Date/Edition of map:  
**1899**  
Date of SMR detail:  
August 1997









Surveyed in 1835. Revised in 1925. Lowered in 1951-2-3.

CHARACTERISTICS AND SYMBOLS		Trigonometrical Stations	
Group	Townland	Designative (Site or)	Foot
Barony	Municipal Ward	For other information on Characteristics, Sites	
Parish	Contour		


The Representation on this Map of a Road, Track, or Footpath is no Evidence of the Existence of a Right of Way.

**Sites & Monuments Record — Archaeological Constraint Map**

The areas outlined on this map are designed to give the approximate location of archaeological sites and monuments. They are not to be taken as indicating their precise extent or boundaries on the ground.

Date/Edition of map: 1922

Date of SMR detail: August 1967

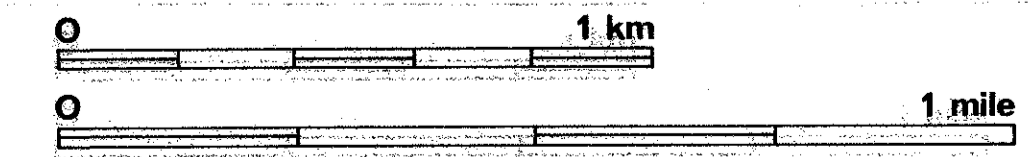




Surveyed in 1858. Revised in 1915.  
 Levelled in 1891-2

CHARACTERISTICS AND SYMBOLS		
County	Trigonometrical Station	1/4"
Townland	Antiquities (Site of)	1/4"
Municipal Ward	For other information see Characteristics Sheet.	
Parish		

OPWUCG PRELIMINARY ARCHAEOLOGICAL SURVEY OF CO. GALWAY	<p align="center"><b>Sites &amp; Monuments Record — Archaeological Constraint Map</b></p> <p>The areas outlined on this map are designed to give the approximate location of archaeological sites and monuments. They are not to be taken as indicating their precise extent or boundaries on the ground.</p>	Date/Edition of map: <b>1921</b>  Date of SMR detail: August 1997
---	---	---







LOUGHATUCK NORTH T<sup>o</sup> TOOLETRA T<sup>o</sup> ALLENDARRA WEST T<sup>o</sup> ALLENDARRA EAST T<sup>o</sup> WOODFORD T<sup>o</sup>

CHARACTERISTICS AND SYMBOLS

County	Ward (when not coincident with other boundaries)	Antiquities (See 4-15)
Barony	County Borough, Borough, Urban	Topographical Station
Parish (in Co. Dub., Ross. & U.S. only)	District & Town	Electricity Transmission Lines
Townland	When not coincident with other boundaries	Contours

The representation on this Map of a Road, Track, or Footpath, is not evidence of the existence of a right of way. For other symbols see Table of Characteristics: 1:10,560 scale.

NOTE: UNAUTHORISED REPRODUCTION INFRINGES STATE COPYRIGHT.


OPW/UCG  
PRELIMINARY  
ARCHAEOLOGICAL SURVEY  
OF CO. GALWAY

**Sites & Monuments Record — Archaeological Constraint Map**

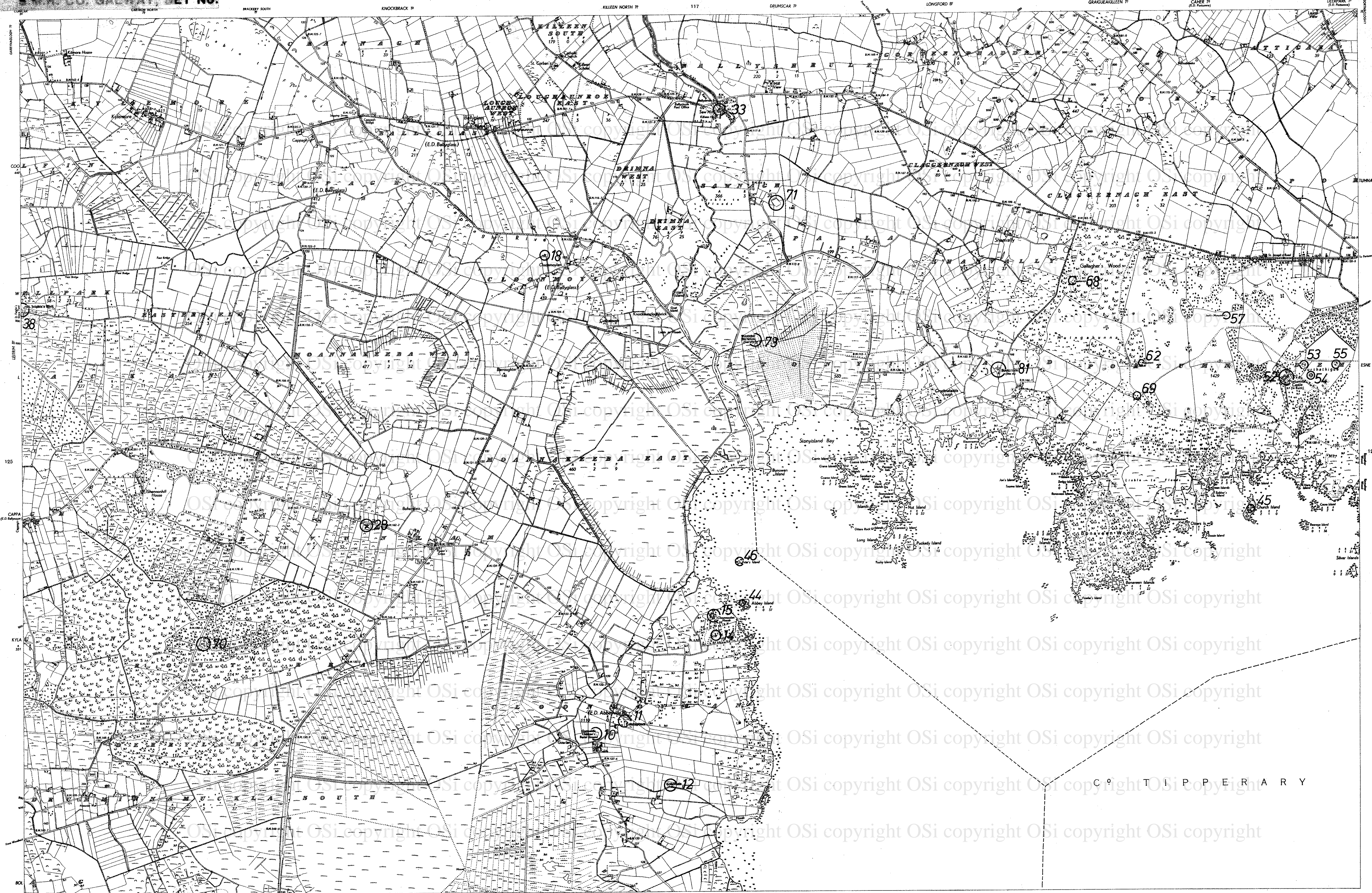
The areas outlined on this map are designed to give the approximate location of archaeological sites and monuments. They are not to be taken as indicating their precise extent or boundaries on the ground.

Date/edition of map:  
**1920**

Date of SMR detail:  
August 1997








Sampled in 1938. Revised in 1947-48.  
Levels partially revised in 1946-47.

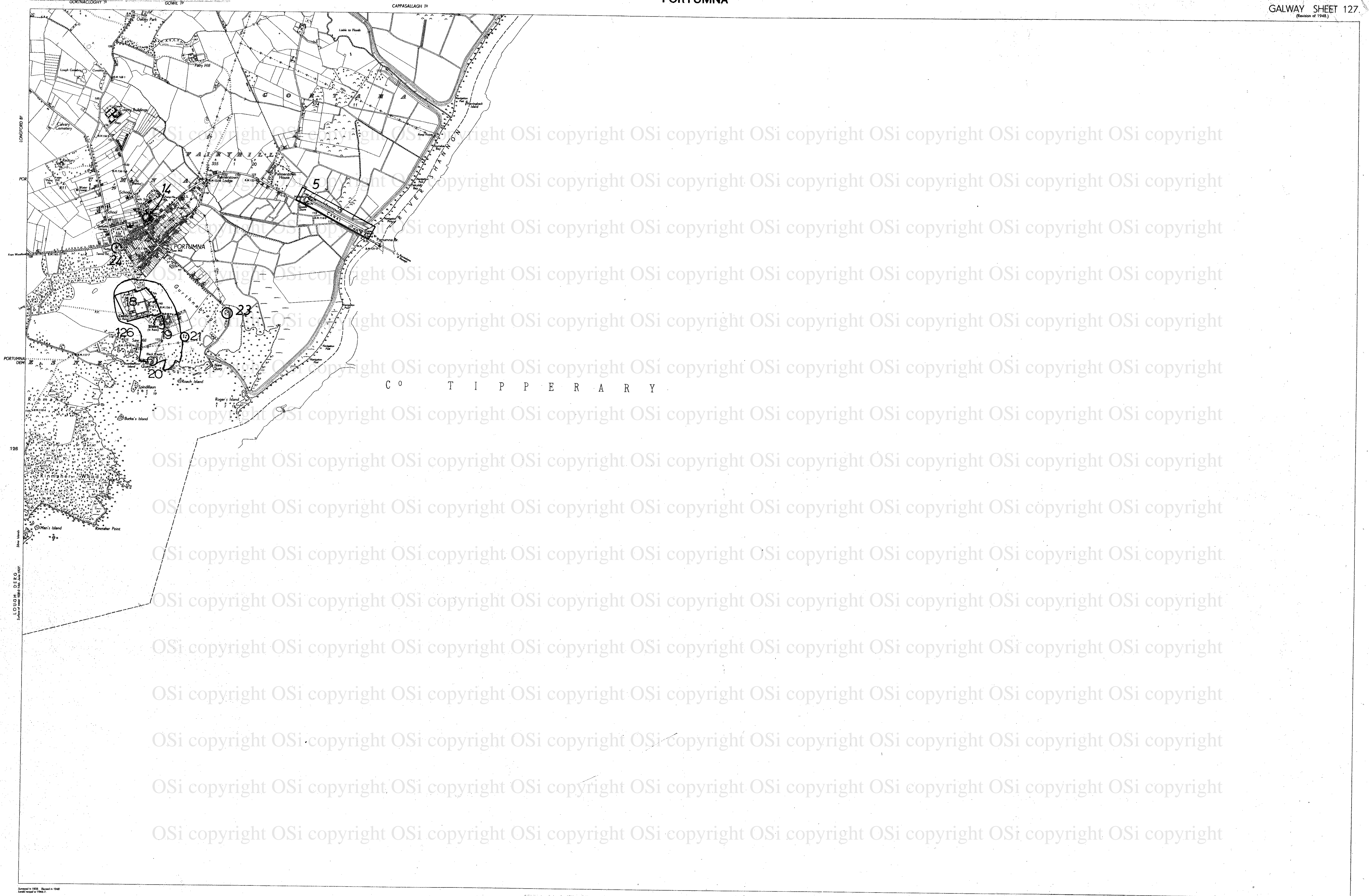
CHARACTERISTICS AND SYMBOLS

County	Word (when not coincident with other boundaries)	Antiquities (see 499)	Fort
Barony	County Borough, Borough, Urban	Trigonometrical Station	▲
Parish (in Co. Gal., Ross, & U.D. only)	District & Town	Electricity Transmission Lines	—●—●—●—
Townland	When not coincident with other boundaries	Contours	—

The representation on this Map of a Road, Track, or Footpath is not evidence of the existence of a right of way.  
For other symbols see Table of Characteristics: 1:10,560 scale.

OPW/UCG PRELIMINARY ARCHAEOLOGICAL SURVEY OF CO. GALWAY	<b>Sites &amp; Monuments Record — Archaeological Constraint Map</b> The areas outlined on this map are designed to give the approximate location of archaeological sites and monuments. They are not to be taken as indicating their precise extent or boundaries on the ground.	Date/edition of map: <b>1948</b> Date of SMR detail: <b>August 1997</b>
--	---	--



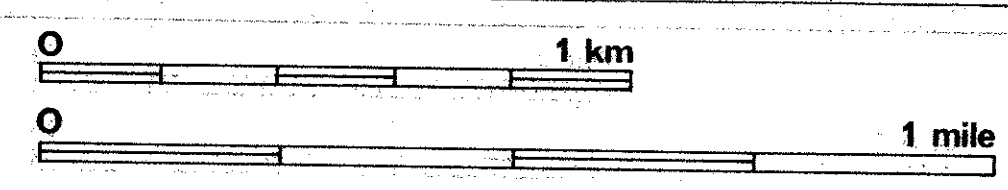


CHARACTERISTICS AND SYMBOLS

County	Ward (where not coincident with other boundaries)	Antiquities (Site of 45)
Borough	County Borough, Borough, Urban	Trigonometrical Station
Parish (in Co. Dub., Co. Wick., & Co. Wick.)	District & Town	Electricity Transmission Lines
Townland	When not coincident with other boundaries	Contours

The representation on this Map of a Road, Track, or Footpath, is not evidence of the existence of a right of way.  
For other symbols see Table of Characteristics: 1:10,560 scale.

OPW/UCG PRELIMINARY ARCHAEOLOGICAL SURVEY OF CO. GALWAY	<b>Sites &amp; Monuments Record — Archaeological Constraint Map</b>  The areas outlined on this map are designed to give the approximate location of archaeological sites and monuments. They are not to be taken as indicating their precise extent or boundaries on the ground.	Date/Edition of map: <b>1948</b>  Date of SMR detail: August 1997
--	---	---






C O C L A R E

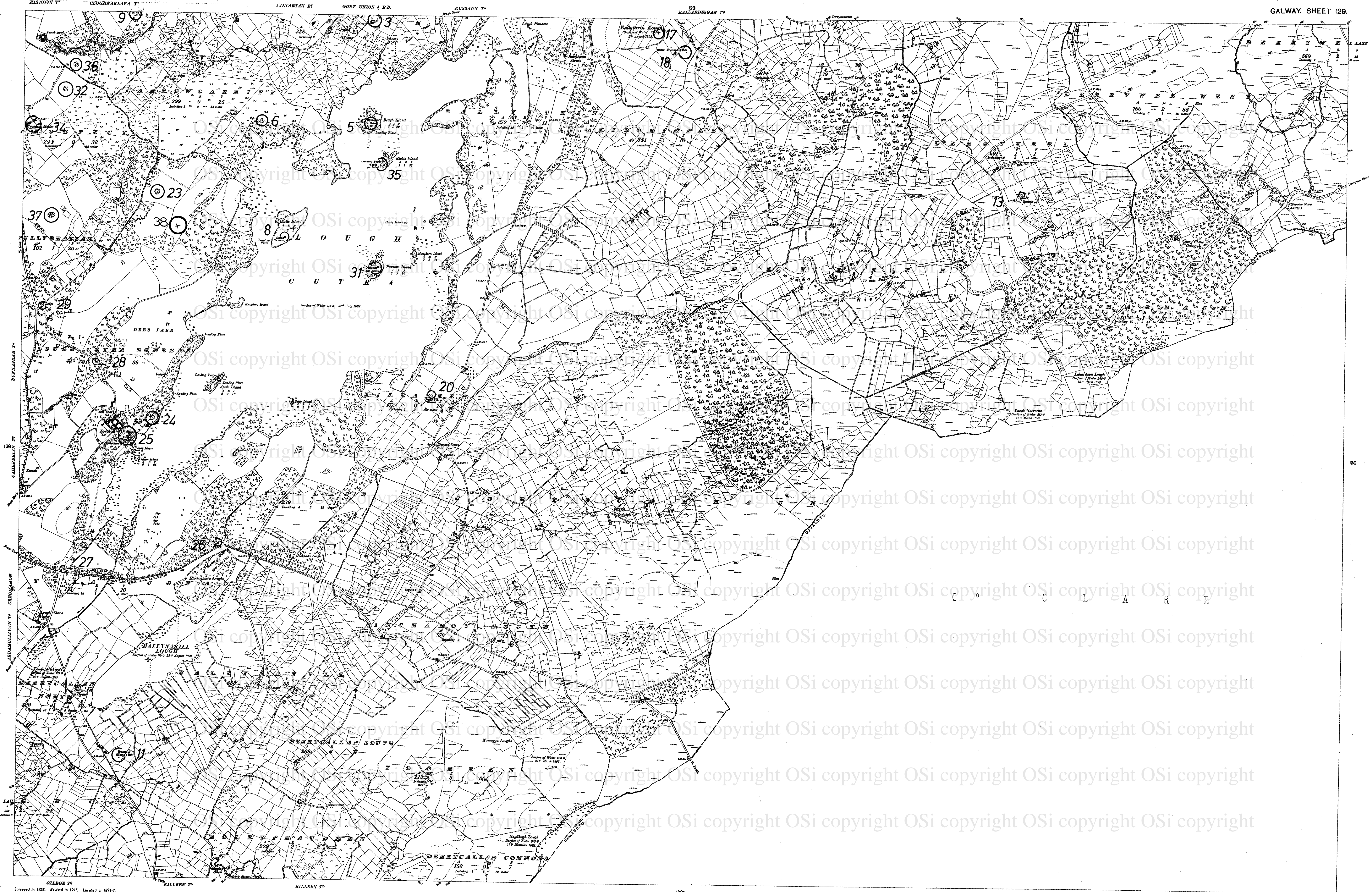
Surveyed in 1858. Revised in 1915. Levelled in 1891-2.

CHARACTERISTICS AND SYMBOLS		
County	Townland	Triangulation Station
Road	Municipal Ward	Antiquarian (Side of)
Parish	Contour	For other information see Characteristic Sheet

*The Representation on this Map of a Road, Track, or Footpath is no evidence of the existence of a right of way.*

OPWUCG PRELIMINARY ARCHAEOLOGICAL SURVEY OF CO. GALWAY	<b>Sites &amp; Monuments Record — Archaeological Constraint Map</b> The areas outlined on this map are designed to give the approximate location of archaeological sites and monuments. They are not to be taken as indicating their precise extent or boundaries on the ground.	Date/Edition of map: 1921 Date of SMR detail: August 1997
---	---	--





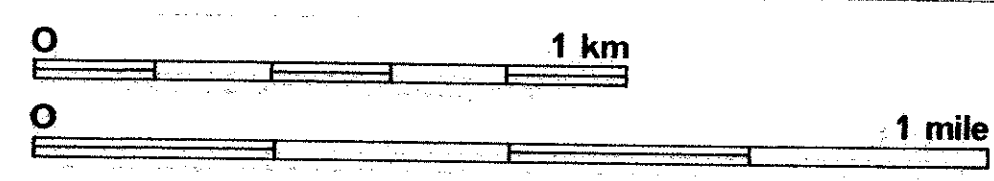
Surveyed in 1858. Revised in 1915. Levelled in 1891-2.

CHARACTERISTICS AND SYMBOLS

County	Ward (when not coincident with other boundaries)	Antiquaries (Site of)	Fort
Barony	County Borough, Borough, Urban	Trigonometrical Station	▲
Parish (in Co. Ross, Sligo & U.D. only)	District & Town	Electricity Transmission Lines	—●—●—●—
Townland	When not coincident with other boundaries	Continues	—

The representation on the Map of a Road, Track, or Footpath, is not evidence of the existence of a right of way. For other symbols see Table of Characteristics: 1:10,560 scale.

OPW/UCS PRELIMINARY ARCHAEOLOGICAL SURVEY OF CO. GALWAY	<b>Sites &amp; Monuments Record — Archaeological Constraint Map</b>  The areas outlined on this map are designed to give the approximate location of archaeological sites and monuments. They are not to be taken as indicating their precise extent or boundaries on the ground.	Date/Edition of map: <b>1921</b>  Date of SMR detail: August 1997
--	---	---










Surveyed in 1892. Revised in 1948. Levels partly revised in 1927.

CHARACTERISTICS AND SYMBOLS

County	Ward (when not coincident with other boundaries)	Antiquities (See 4-23)	Feet
Barony	County Borough, Borough, Urban	Topographical Station	
Parish (in Co. Dub., Bar. & U.D. only)	District & Town	Electricity Transmission Lines	
Townland	When not coincident with other boundaries	Contours	

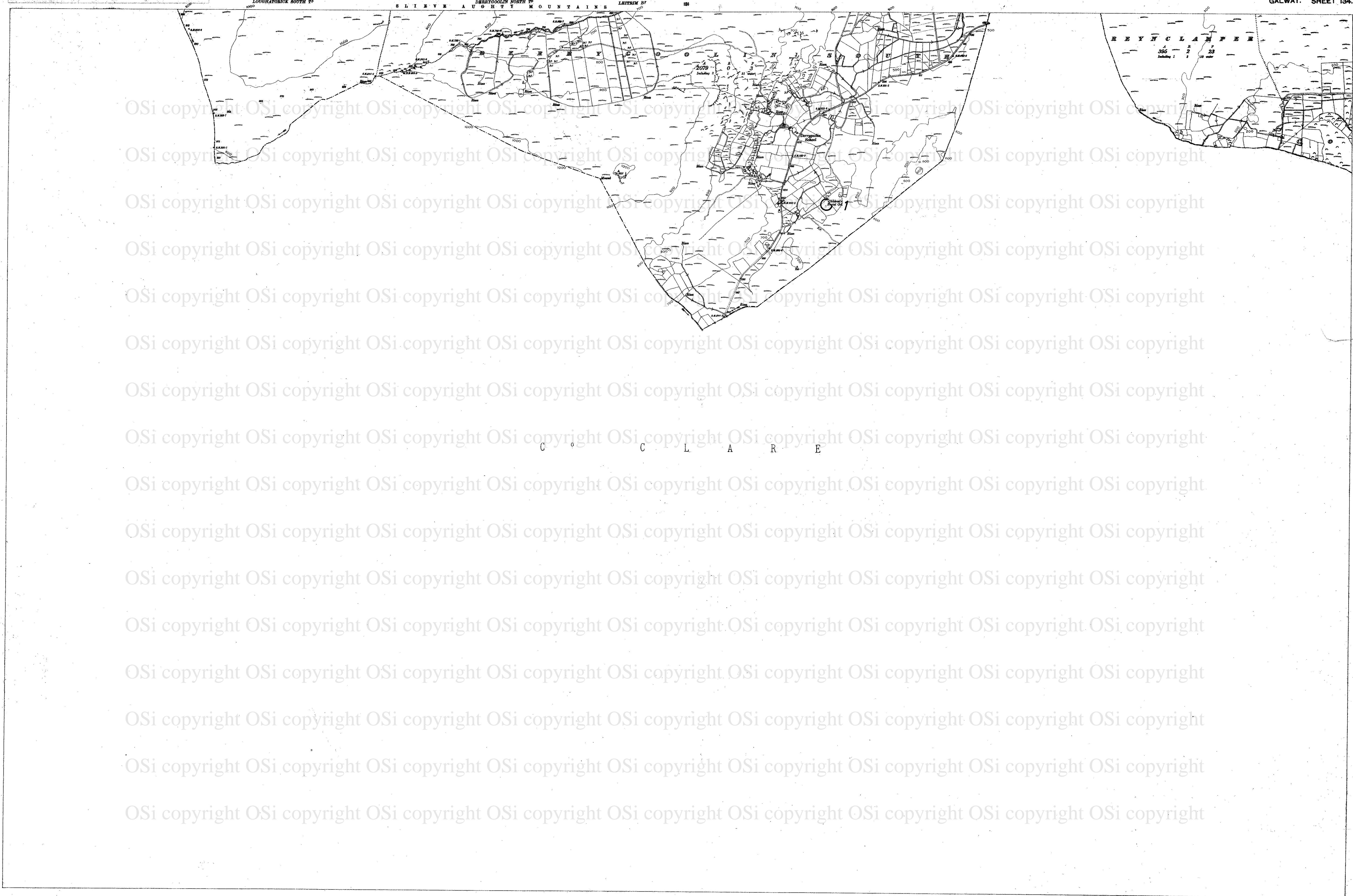
The representation on this Map of a Road, Track, or Footpath, is not evidence of the existence of a right of way. For other symbols see Table of Characteristics: 1:10,560 scale. NOTE - UNAUTHORISED REPRODUCTION INFRINGES STATE COPYRIGHT.

OPW/CG PRELIMINARY ARCHAEOLOGICAL SURVEY OF CO. GALWAY	<b>Sites &amp; Monuments Record — Archaeological Constraint Map</b> The areas outlined on this map are designed to give the approximate location of archaeological sites and monuments. They are not to be taken as indicating their precise extent or boundaries on the ground.	Date/Edition of map: <b>1948</b> Date of SMR detail: August 1997
---	---	---









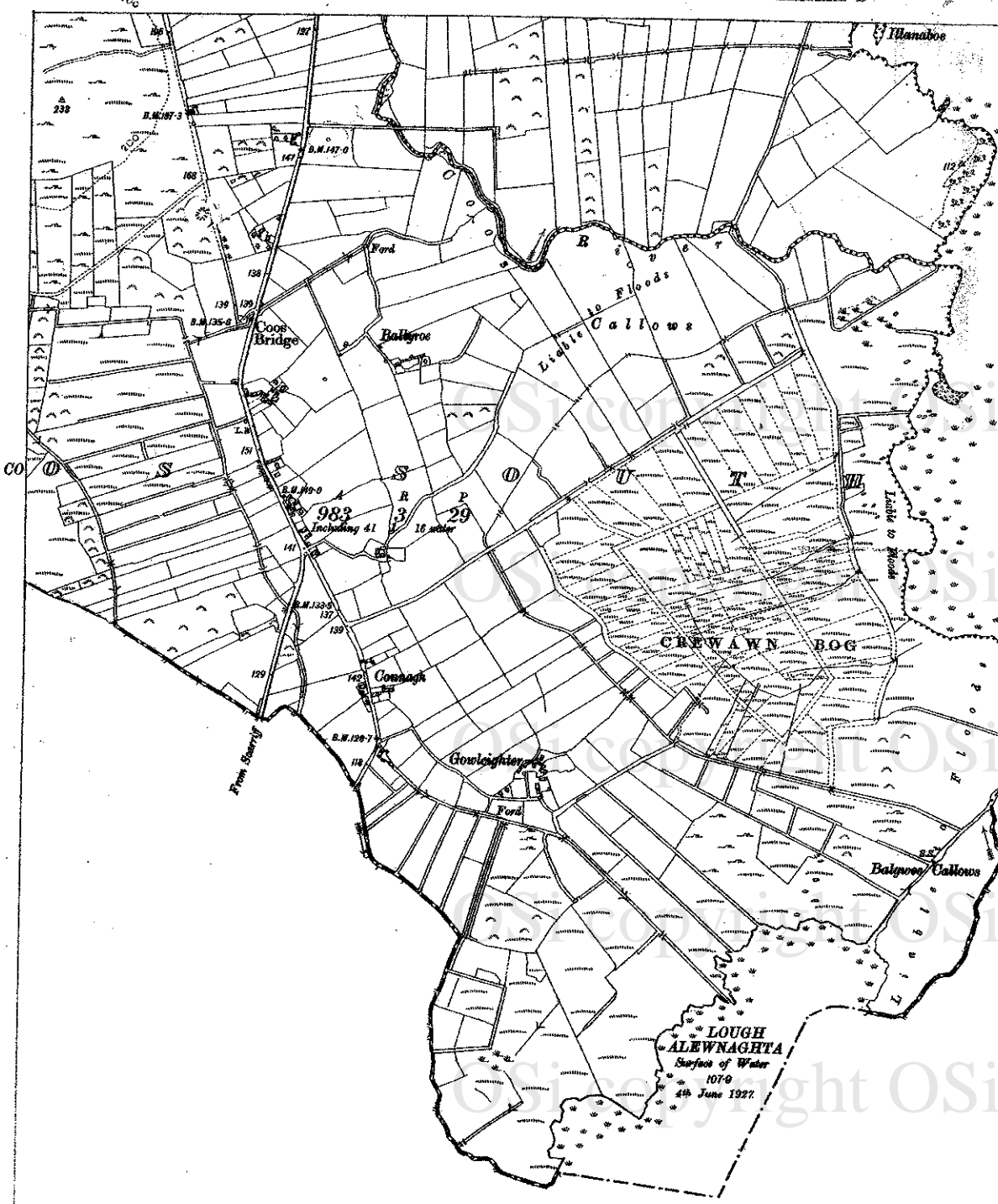
Surveyed in 1858. Revised in 1923. Levelled in 1914. Levels partially revised in 1927.

CHARACTERISTICS AND SYMBOLS	
County	Ward (when not coincident with other boundaries)
Barony	County Borough, Borough, Urban
Parish (p. Co. Surv. New. & U.D. etc.)	District & Town
Townland	When not coincident with other boundaries
Antiquities (See also p. 1)	Trigonometrical Station
	Electricity Transmission Lines
	Contours

The representation on this Map of a Road, Track, or Footpath, is not evidence of the existence of a right of way. For other symbols see Table of Characteristics: 1:10,560 scale.

OPW/UCG PRELIMINARY ARCHAEOLOGICAL SURVEY OF CO. GALWAY	<b>Sites &amp; Monuments Record — Archaeological Constraint Map</b>  The areas outlined on this map are designed to give the approximate location of archaeological sites and monuments. They are not to be taken as indicating their precise extent or boundaries on the ground.	Date/Edition of map: <b>1933</b>  Date of SMR detail: <b>August 1997</b>
--	---	--





C O U N T Y

C O U N T Y

Surveyed in 1880. Revised in 1906, except the islands in Lough Derg which were revised in 1916. Labeled in 1916. Levels partially revised in 1907.

CHARACTERISTICS AND SYMBOLS			
Coast	Townland	Trigonometrical Station	▲
Parish	Municipal Ward	Authority (Site of)	□
	Contours	For other information see Characteristic Sheet	

The Representation on the Map of a Road, Track, or Footpath is no evidence of the existence of a right of way.

OPWUCG PRELIMINARY ARCHAEOLOGICAL SURVEY OF CO. GALWAY	<b>Sites &amp; Monuments Record — Archaeological Constraint Map</b>  The areas outlined on this map are designed to give the approximate location of archaeological sites and monuments. They are not to be taken as indicating their precise extent or boundaries on the ground.	Date/Edition of map: <b>1933</b>  Date of SMR detail: August 1997
---	---	---

