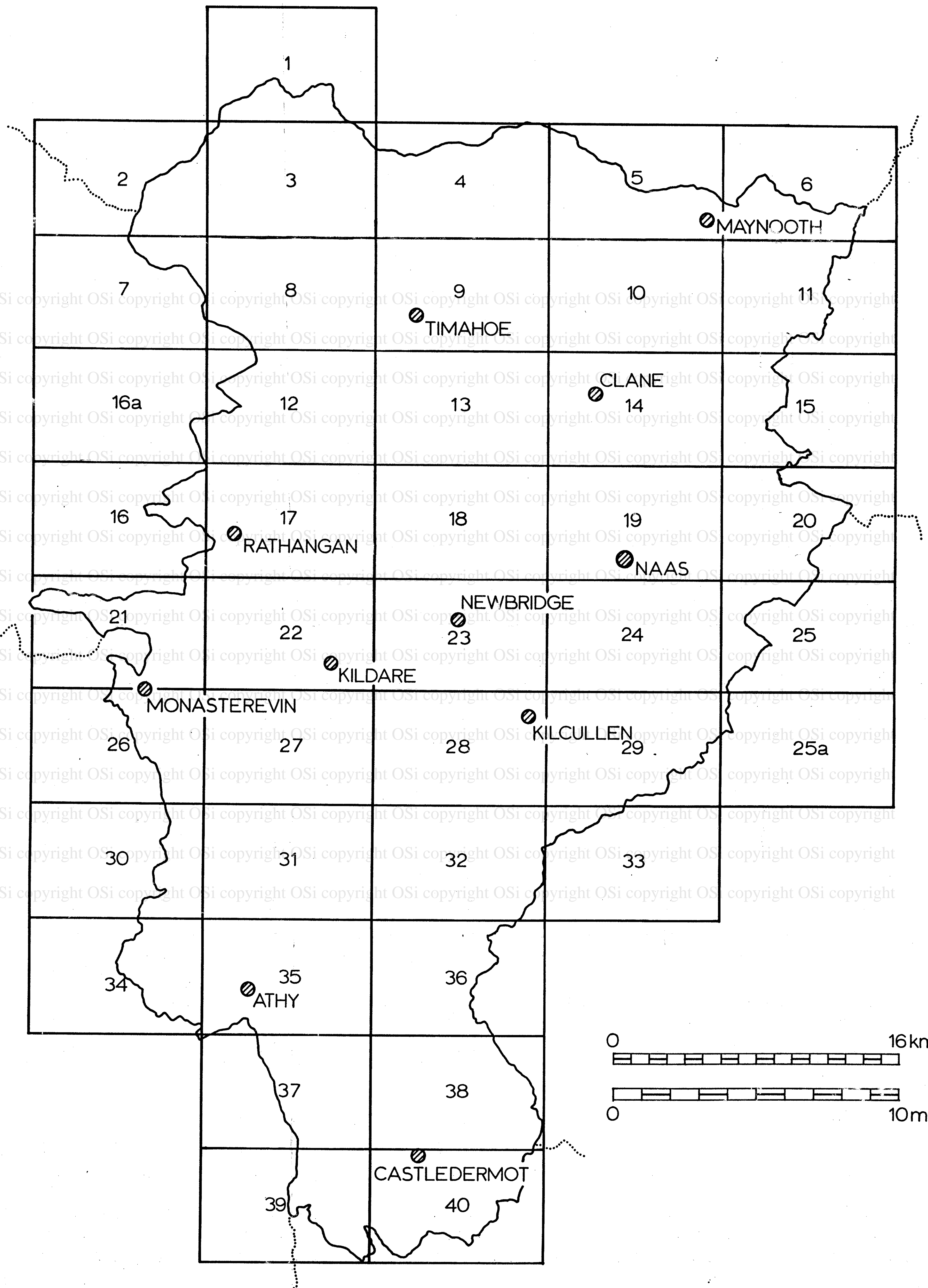
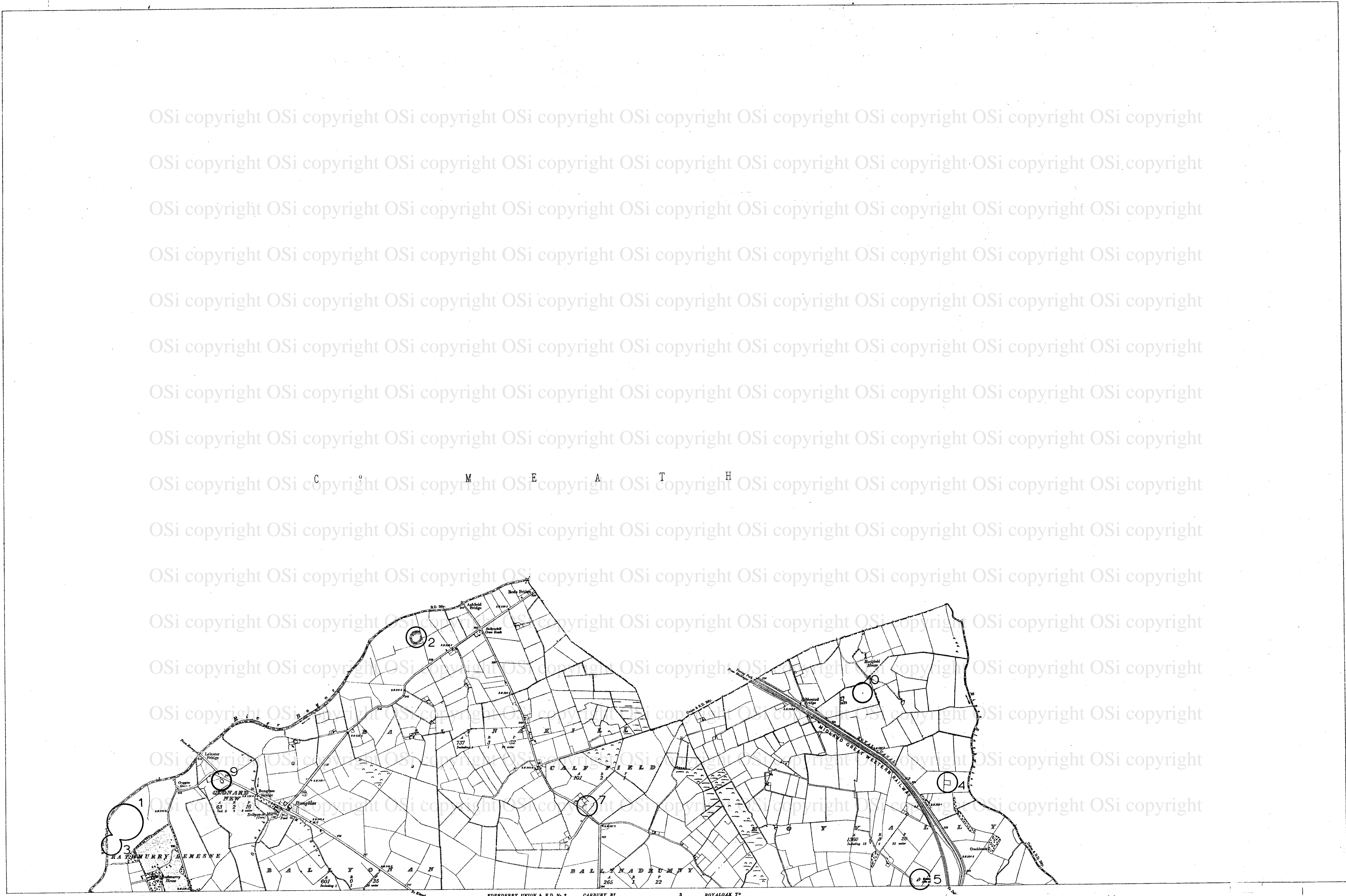


County Kildare






Surveyed in 1837. Revised in 1908

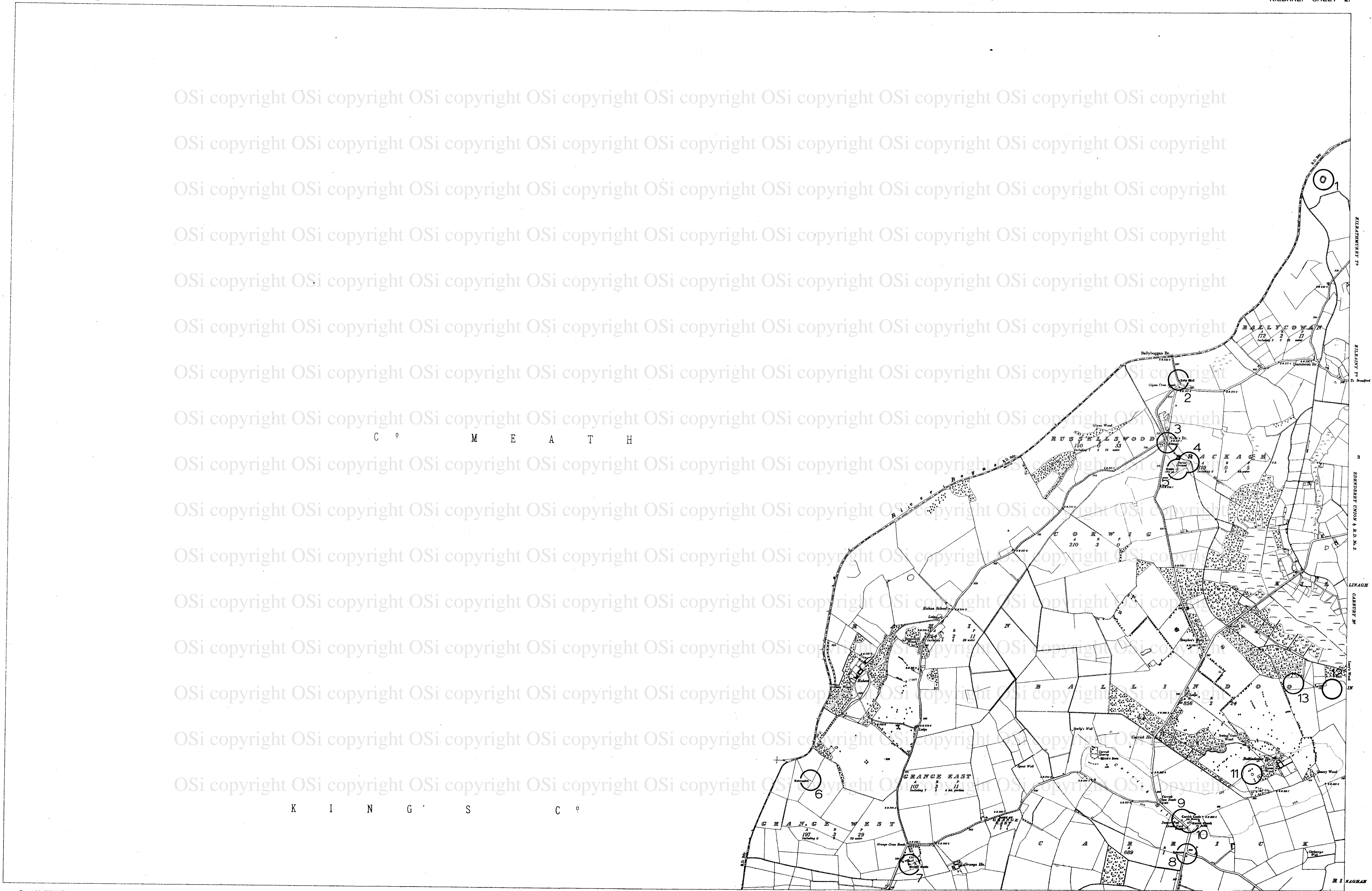
CHARACTERISTICS AND SYMBOLS		
County	Townland	Trigonometrical Station
River	Municipal Ward	Antiquities (Site of)
Parish	Concours	For other information see Characteristic Sheet

The Representation on this Map of a Road, Track, or Footpath, is no evidence of the existence of a right of way.

KILRATHMURRY T^W BALLINLIG T^W EDDBERRY UNION & R.D. No. 2 CARBURY BT 3 ROYAL OAK T^W

O.P.W. ARCHAEOLOGICAL SURVEY OF IRELAND	Sites & Monuments Record — Archaeological Constraint Map	Date/Edition of map: 1911
	The areas outlined on this map are designed to give the approximate location of archaeological sites and monuments. They are not to be taken as indicating their precise extent or boundaries on the ground.	Date of SMR detail: November 1995





C O M E A T H

K I N G S C O

CHARACTERISTICS AND SYMBOLS			
Contour	Townland	Triangulation Station	▲
Parish	Municipal Ward	Antiquarian (Site of)	+
	County	For other information see Characteristics Sheet	


O.P.W.
ARCHAEOLOGICAL
SURVEY
OF IRELAND

Sites & Monuments Record — Archaeological Constraint Map

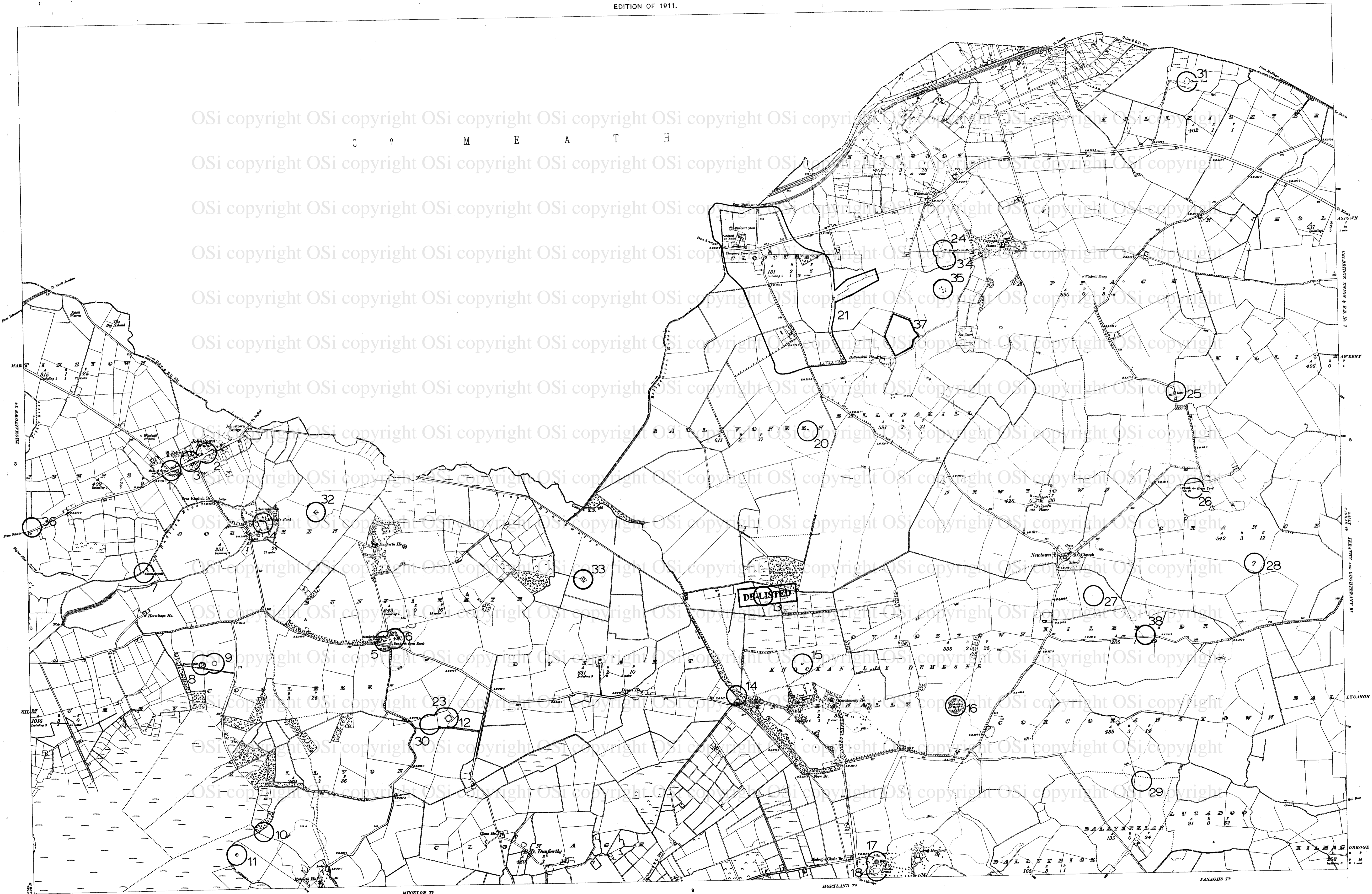
The areas outlined on this map are designed to give the approximate location of archaeological sites and monuments. They are not to be taken as indicating their precise extent or boundaries on the ground.

Date/Edition of map:
1911

Date of SMR detail:
November 1995



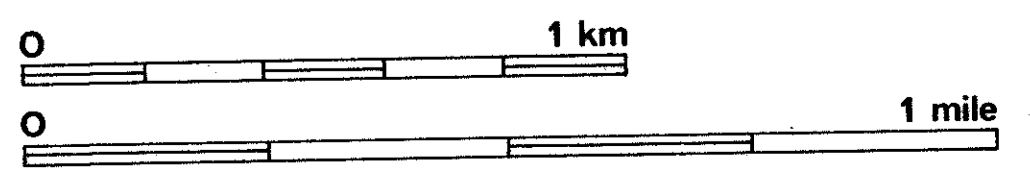
Surveyed in 1837. Revised in 1906



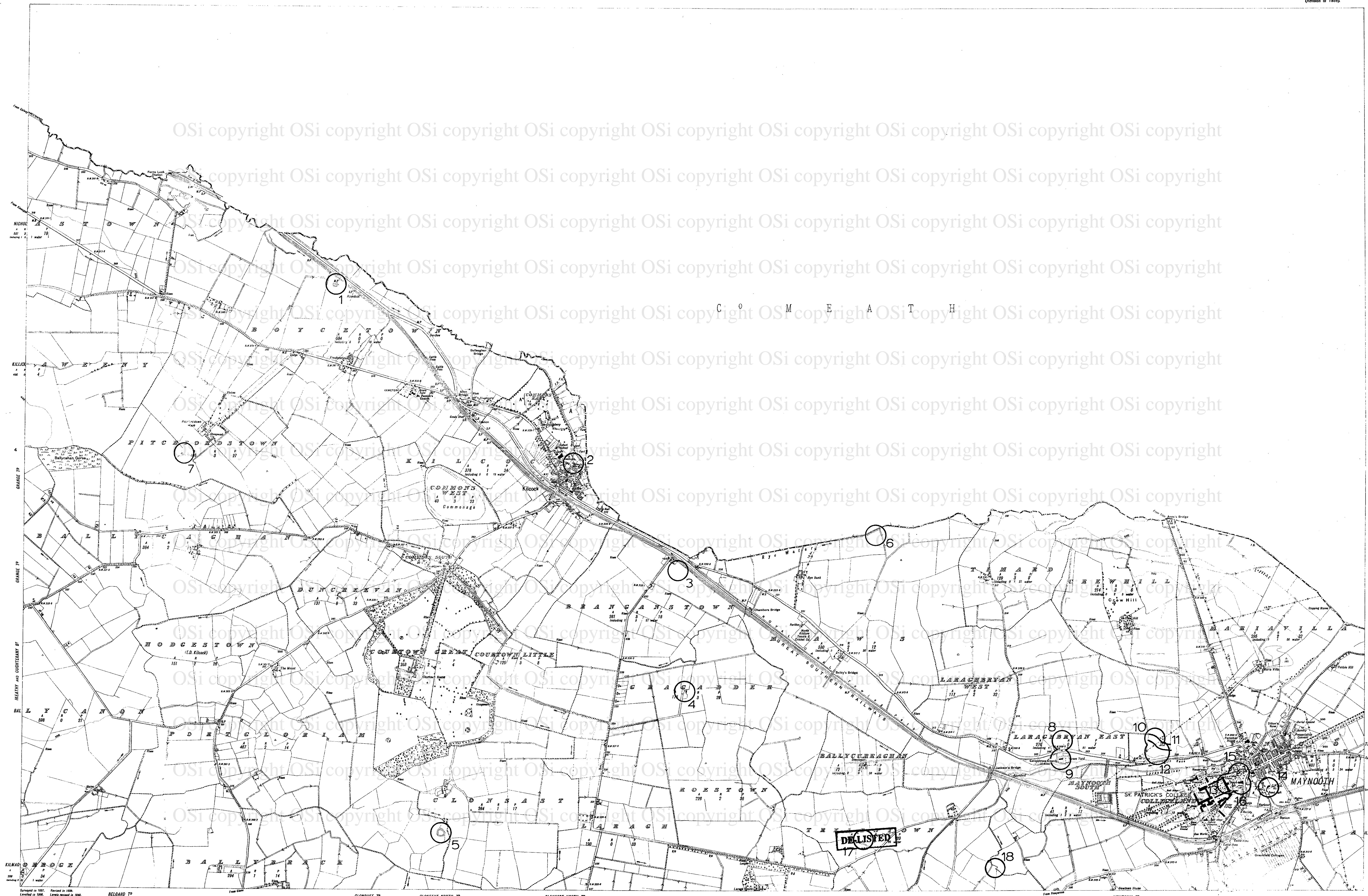
C O M M E A T H

CHARACTERISTICS AND SYMBOLS	
County	Word (when not coincident with other boundaries)
Barony	County Borough, Borough, Urban
Parish (in Co. Dub., here & U.D. only)	District & Town
Townland	When not coincident with other boundaries
Antiquities (see 41-53)	Trigonometrical Station
	Electricity Transmission Lines
	Canals

O.P.W. ARCHAEOLOGICAL SURVEY OF IRELAND	Sites & Monuments Record — Archaeological Constraint Map The areas outlined on this map are designed to give the approximate location of archaeological sites and monuments. They are not to be taken as indicating their precise extent or boundaries on the ground.	Date/Edition of map: 1911
		Date of SMR detail: November 1995



Surveyed in 1888. Revised in 1909.



OSi copyright OSi copyright OSi copyright OSi copyright OSi copyright OSi copyright OSi copyright OSi copyright OSi copyright OSi copyright

copyright OSi copyright OSi copyright OSi copyright OSi copyright OSi copyright OSi copyright OSi copyright OSi copyright OSi copyright

OSi copyright OSi copyright OSi copyright OSi copyright OSi copyright OSi copyright OSi copyright OSi copyright OSi copyright OSi copyright

OSi copyright OSi copyright OSi copyright OSi copyright OSi copyright OSi copyright OSi copyright OSi copyright OSi copyright OSi copyright

OSi copyright OSi copyright OSi copyright OSi copyright OSi copyright OSi copyright OSi copyright OSi copyright OSi copyright OSi copyright

OSi copyright OSi copyright OSi copyright OSi copyright OSi copyright OSi copyright OSi copyright OSi copyright OSi copyright OSi copyright

OSi copyright OSi copyright OSi copyright OSi copyright OSi copyright OSi copyright OSi copyright OSi copyright OSi copyright OSi copyright

OSi copyright OSi copyright OSi copyright OSi copyright OSi copyright OSi copyright OSi copyright OSi copyright OSi copyright OSi copyright

OSi copyright OSi copyright OSi copyright OSi copyright OSi copyright OSi copyright OSi copyright OSi copyright OSi copyright OSi copyright

OSi copyright OSi copyright OSi copyright OSi copyright OSi copyright OSi copyright OSi copyright OSi copyright OSi copyright OSi copyright

OSi copyright OSi copyright OSi copyright OSi copyright OSi copyright OSi copyright OSi copyright OSi copyright OSi copyright OSi copyright

OSi copyright OSi copyright OSi copyright OSi copyright OSi copyright OSi copyright OSi copyright OSi copyright OSi copyright OSi copyright

OSi copyright OSi copyright OSi copyright OSi copyright OSi copyright OSi copyright OSi copyright OSi copyright OSi copyright OSi copyright

OSi copyright OSi copyright OSi copyright OSi copyright OSi copyright OSi copyright OSi copyright OSi copyright OSi copyright OSi copyright

OSi copyright OSi copyright OSi copyright OSi copyright OSi copyright OSi copyright OSi copyright OSi copyright OSi copyright OSi copyright

OSi copyright OSi copyright OSi copyright OSi copyright OSi copyright OSi copyright OSi copyright OSi copyright OSi copyright OSi copyright

OSi copyright OSi copyright OSi copyright OSi copyright OSi copyright OSi copyright OSi copyright OSi copyright OSi copyright OSi copyright

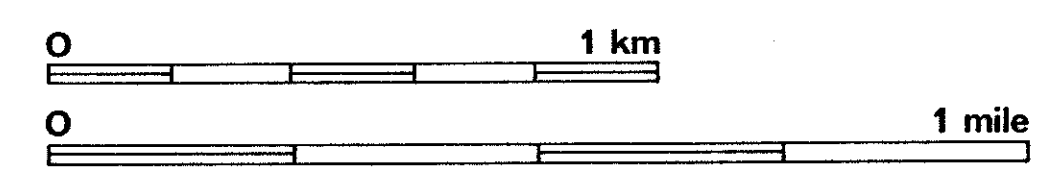
OSi copyright OSi copyright OSi copyright OSi copyright OSi copyright OSi copyright OSi copyright OSi copyright OSi copyright OSi copyright

C O M M E A T H

CHARACTERISTICS AND SYMBOLS		
County	Townland	Trigonometrical Station
Barony	Municipal Wards	Antiquities
Parish	Contours	Antiquities (see no.)

The representation on this Map of a Road, Track, or Footpath, is not evidence of the existence of a right of way. For other symbols see Table of Characteristics 1.10.569 scale.

O.P.W. ARCHAEOLOGICAL SURVEY OF IRELAND	Sites & Monuments Record — Archaeological Constraint Map	Date/Edition of map: 1939
	The areas outlined on this map are designed to give the approximate location of archaeological sites and monuments. They are not to be taken as indicating their precise extent or boundaries on the ground.	Date of SMR detail: November 1995





DE-LISTED

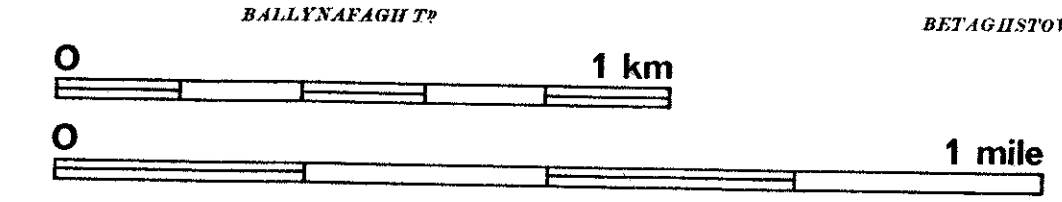
Surveyed in 1897. Revised in 1908.

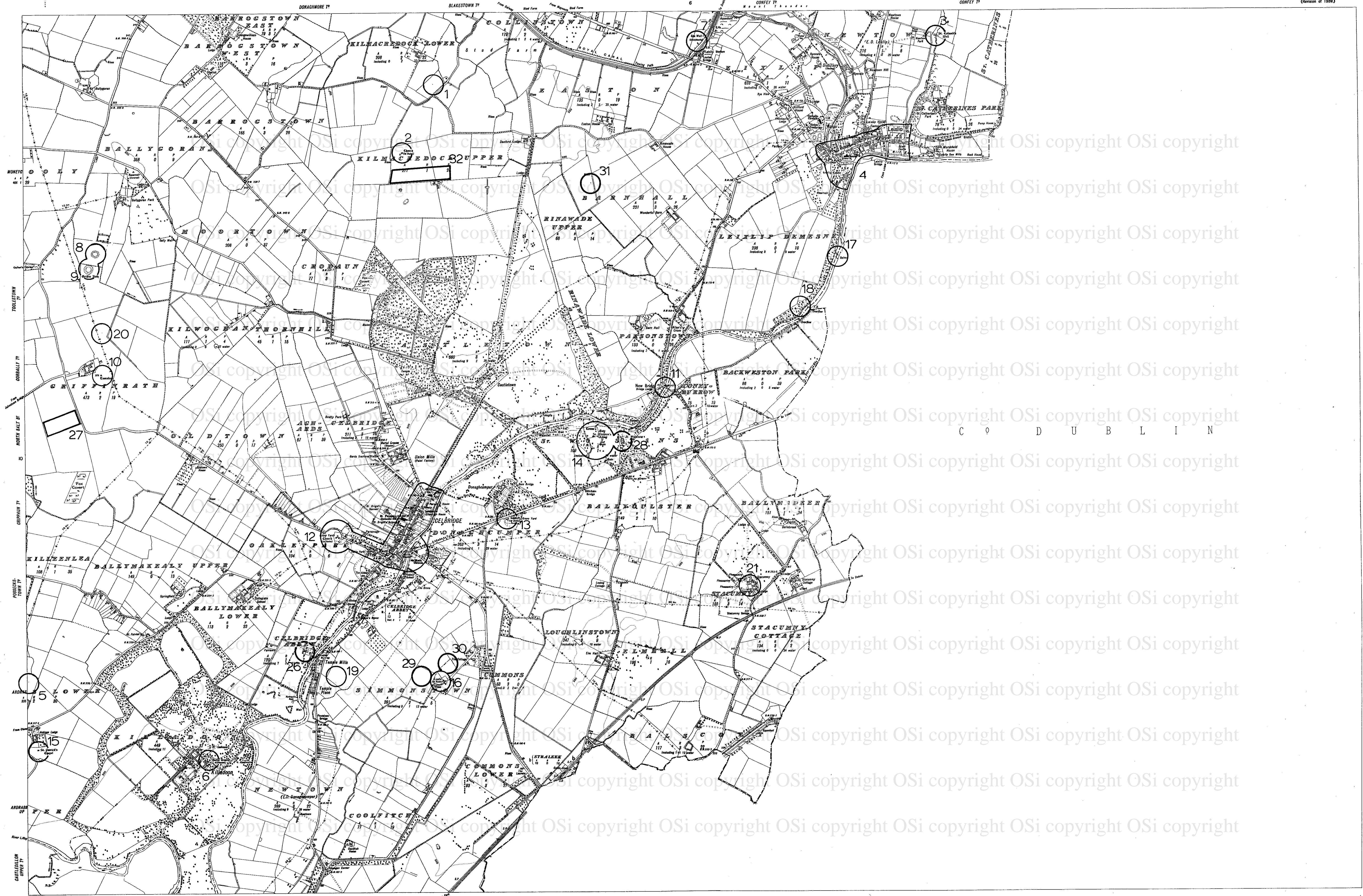
CHARACTERISTICS AND SYMBOLS

County	Timberland	Protoproterozoic Station
Barony	Municipal Wards	Antiquarian Site of Interest
Parish	Conduits	Other Information on Characteristic Stone

The Representation in this Map of a Road, Track or Footpath is no evidence of the existence of a right of way.

O.P.W. ARCHAEOLOGICAL SURVEY OF IRELAND	Sites & Monuments Record - Archaeological Constraint Map	Date/Edition of map: 1911
	The areas outlined on this map are designed to give the approximate location of archaeological sites and monuments. They are not to be taken as indicating their precise extent or boundaries on the ground.	Date of SMR detail: November 1995





C O D U B L I N

CHARACTERISTICS AND SYMBOLS

County	Ward (when not coincident with other boundaries)	Antiquities (See 4-1)	Foot
Barony	County Borough, Borough, Urban	Trigonometrical Station	▲
Parish (in Co. Dub. Bars. & U.D. only)	District & Town	Electricity Transmission Lines	—●—●—●—
Townland	When not coincident with other boundaries	Contours	—

The representation on this Map of a Road, Track, or Footpath, is not evidence of the existence of a right of way. For other symbols see Table of Characteristics: 1:10,560 scale.

O.P.W. ARCHAEOLOGICAL SURVEY OF IRELAND	Sites & Monuments Record — Archaeological Constraint Map The areas outlined on this map are designed to give the approximate location of archaeological sites and monuments. They are not to be taken as indicating their precise extent or boundaries on the ground.	Date/edition of map: 1939 Date of SMR detail: November 1995



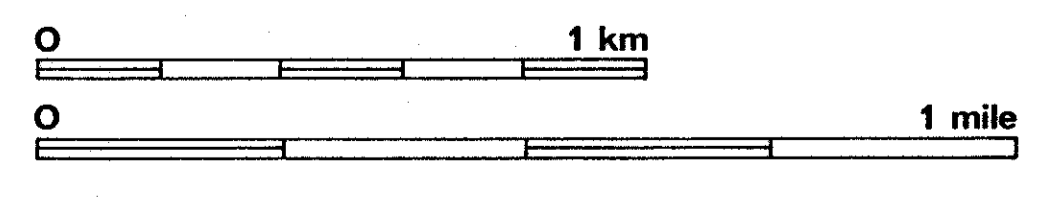
CHARACTERISTICS AND SYMBOLS

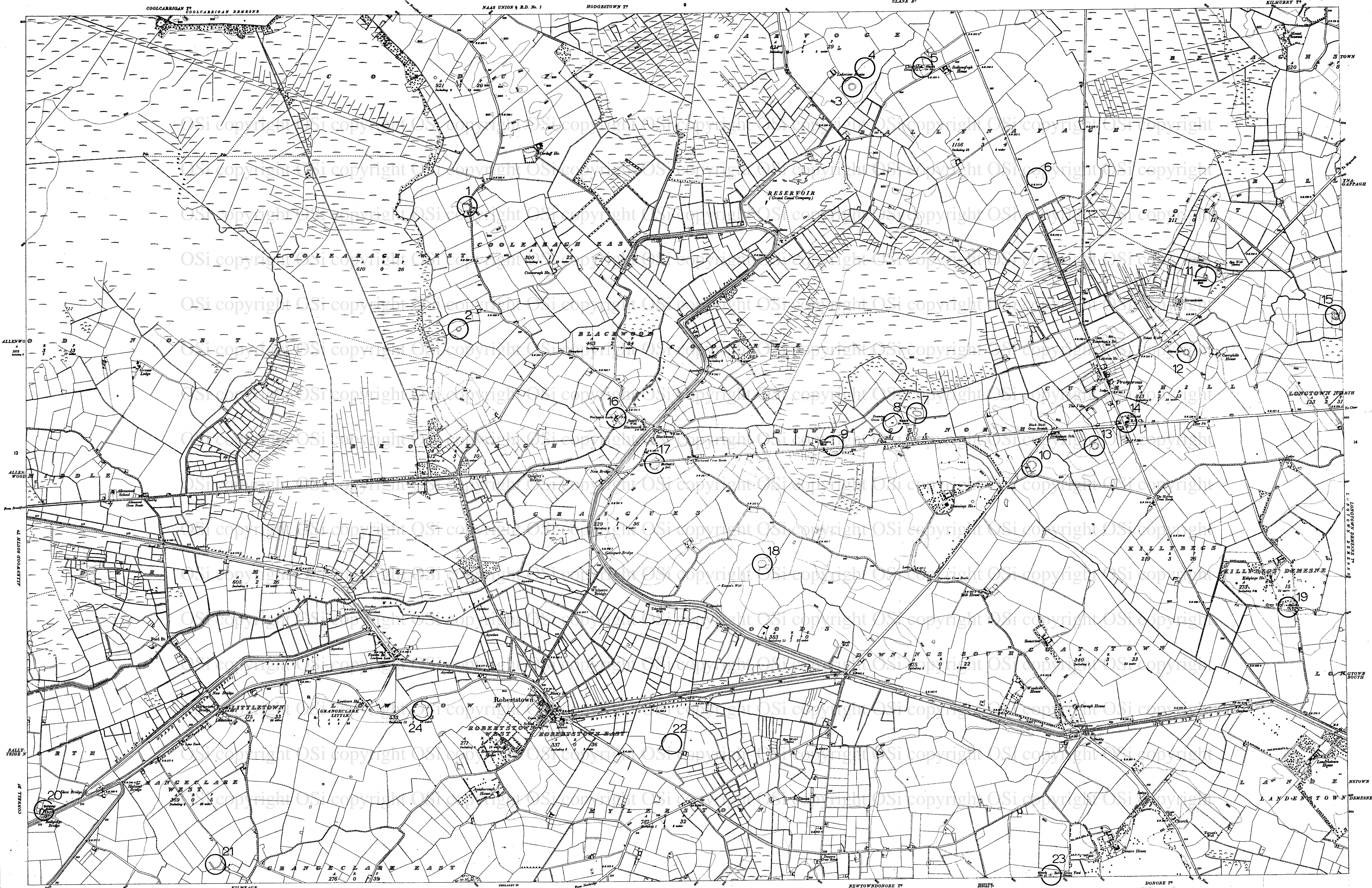
County	Ward (when not consistent with other boundaries)	Antiquities (see 4-1)	Triangulation Station
Barony	County Borough, Borough, Urban	Boundary	
Parish (in Co. Dub. Bar. & U.D. only)	District & Town	When not coincident with other boundaries	
Townland			

The representation on this Map of a Road, Track, or Footpath, is not evidence of the existence of a right of way. For other symbols see Table of Characteristics: 1:10,560 scale.

NOTE - UNAUTHORISED REPRODUCTION INFRINGES STATE COPYRIGHT.

O.P.W. ARCHAEOLOGICAL SURVEY OF IRELAND	Sites & Monuments Record — Archaeological Constraint Map The areas outlined on this map are designed to give the approximate location of archaeological sites and monuments. They are not to be taken as indicating their precise extent or boundaries on the ground.	Date/Edition of map: 1909 Date of SMR detail: November 1995
--	---	--





Scale 1:10,000

CHARACTERISTICS AND SYMBOLS

County	Ward (when not coincident with other boundaries)	Arbitrages (See 41-45)
Barony	County Borough, Borough, Urban	Topographical Station
Parish (in Co. Dub., Wick. & U.D. only)	District & Town	Electricity Transmission Lines
Townland	When not coincident with other boundaries	Contours

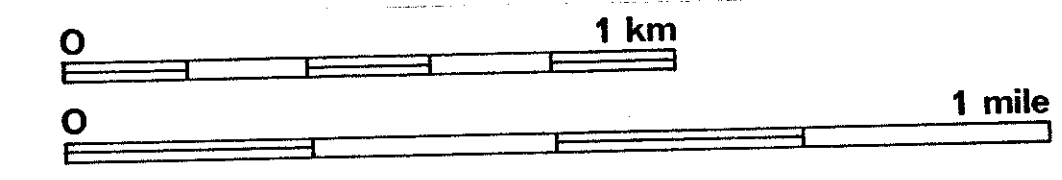
The representation on this Map of a Road, Track, or Footpath, is not evidence of the existence of a right of way. For other symbols see Table of Characteristics: 1:10,000 scale.

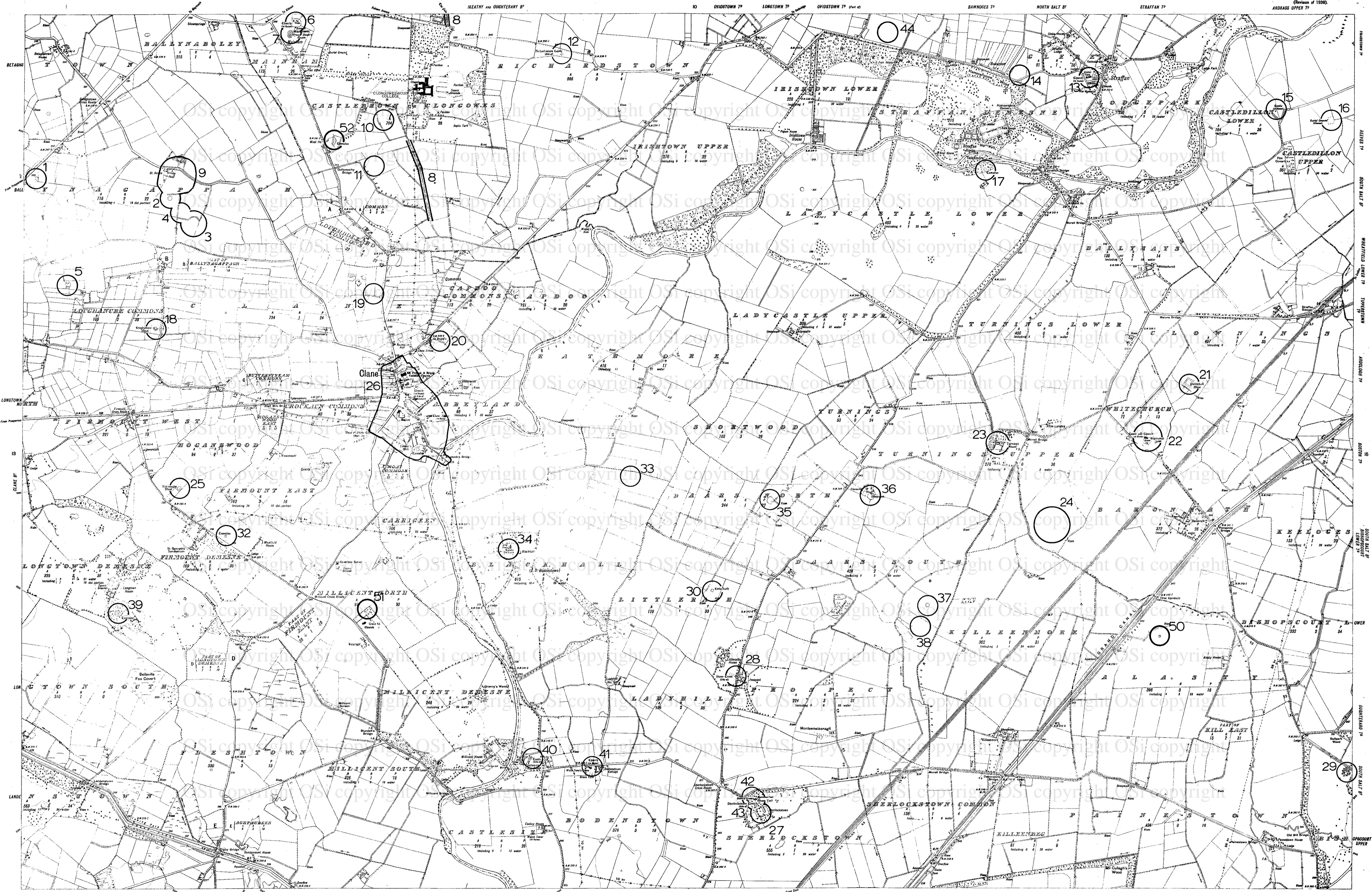
O.P.W. ARCHAEOLOGICAL SURVEY OF IRELAND

Sites & Monuments Record — Archaeological Constraint Map

The areas outlined on this map are designed to give the approximate location of archaeological sites and monuments. They are not to be taken as indicating their precise extent or boundaries on the ground.

Date/Edition of map: 1911
Date of SMR detail: November 1995



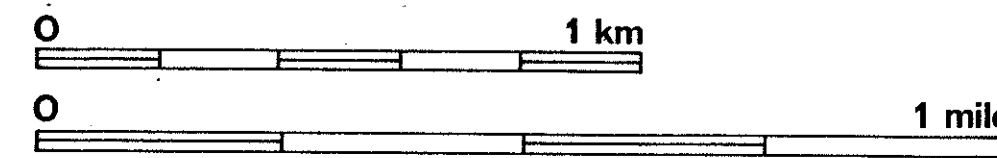


CHARACTERISTICS AND SYMBOLS

County	Trigonometrical Station
Barony	Antiquities
Parish	Antiquities (excavated)
Townland	Electricity Transmission Lines
Municipal Ward	
Contours	

The representation on this Map of a Road, Track, or Footpath, is not evidence of the existence of a right of way.
For other symbols see Table of Characteristics 1:10,000 scale.

O.P.W. ARCHAEOLOGICAL SURVEY OF IRELAND	Sites & Monuments Record — Archaeological Constraint Map The areas outlined on this map are designed to give the approximate location of archaeological sites and monuments. They are not to be taken as indicating their precise extent or boundaries on the ground.	Date/Edition of map: 1939 Date of SMR detail: November 1995
--	---	--





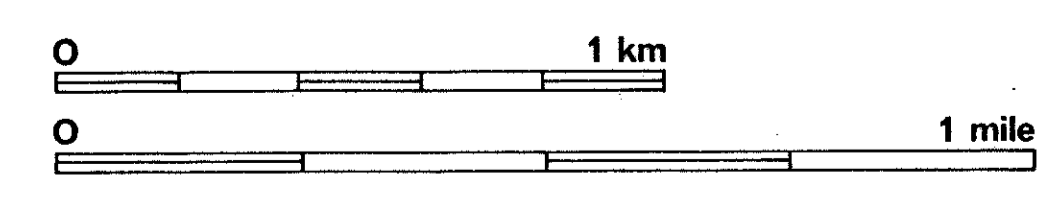
Surveyed in 1830. Revised in 1906.

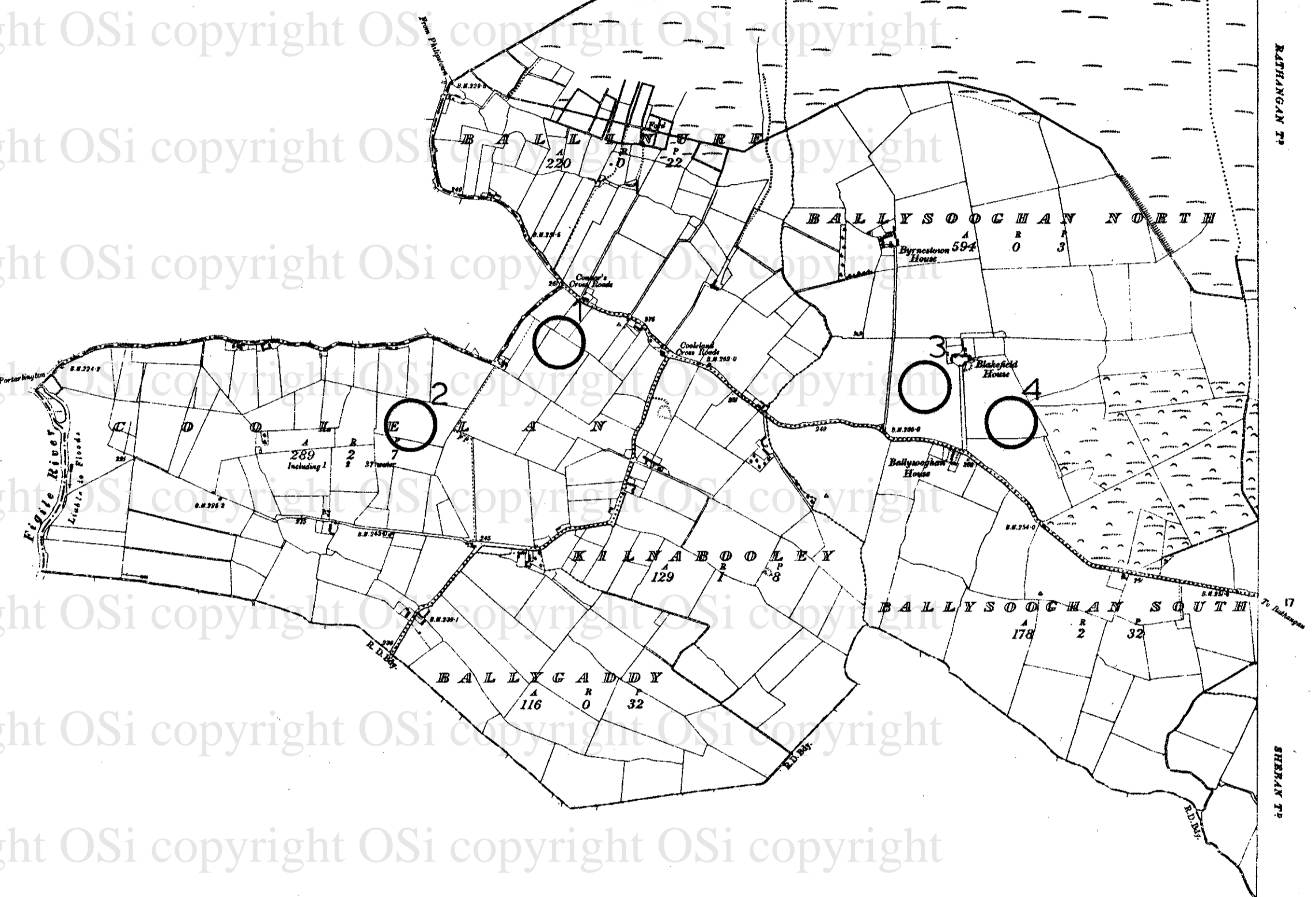
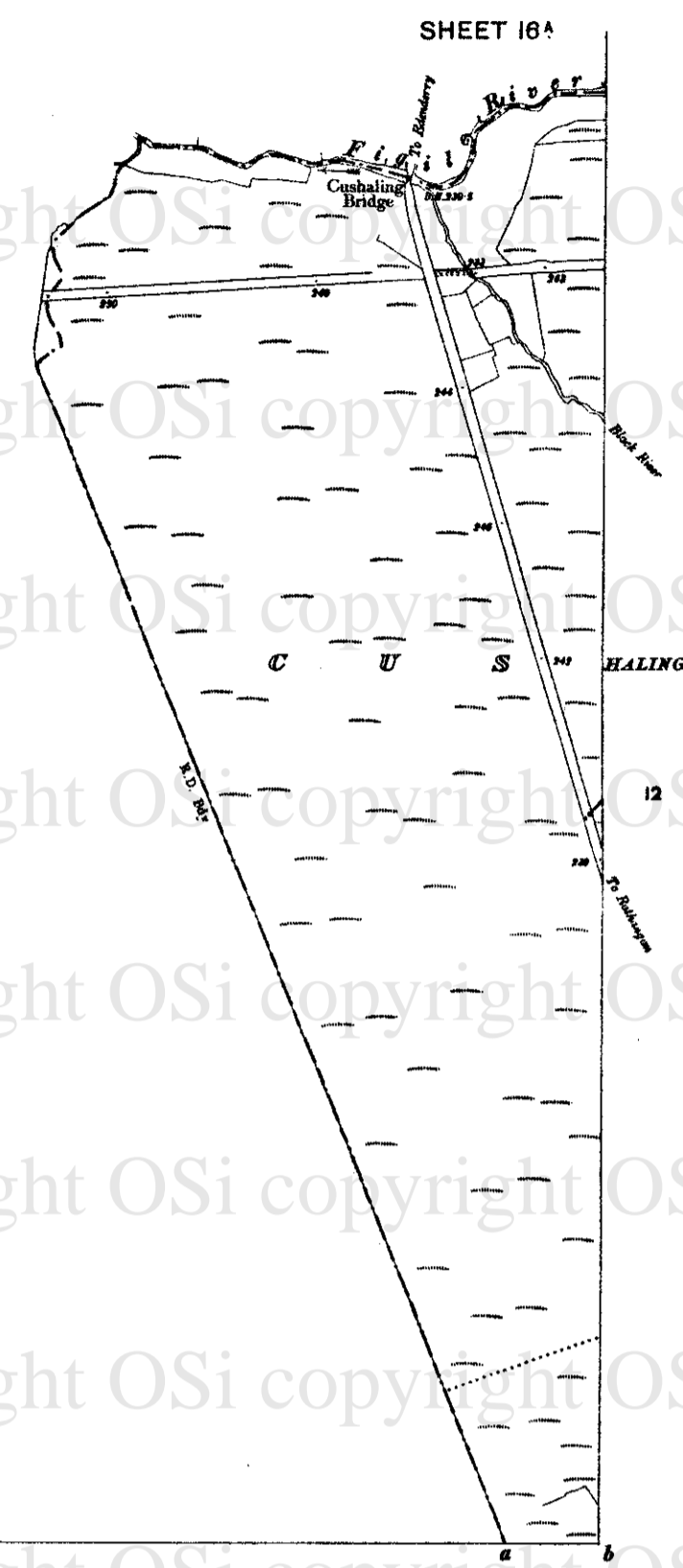
CHARACTERISTICS AND SYMBOLS

Contour	Triangulation Station	Dip
Barrow	Municipal Walls	Antiquities (Site of)
Canal	Contours	For other information see Characteristic Sheet

The Representation on this Map of a Road, Track, or Footpath, is no Evidence of the Existence of a Right of Way.

O.P.W. ARCHAEOLOGICAL SURVEY OF IRELAND	Sites & Monuments Record — Archaeological Constraint Map	Date/Edition of map: 1911
	The areas outlined on this map are designed to give the approximate location of archaeological sites and monuments. They are not to be taken as indicating their precise extent or boundaries on the ground.	Date of SMR detail: November 1995





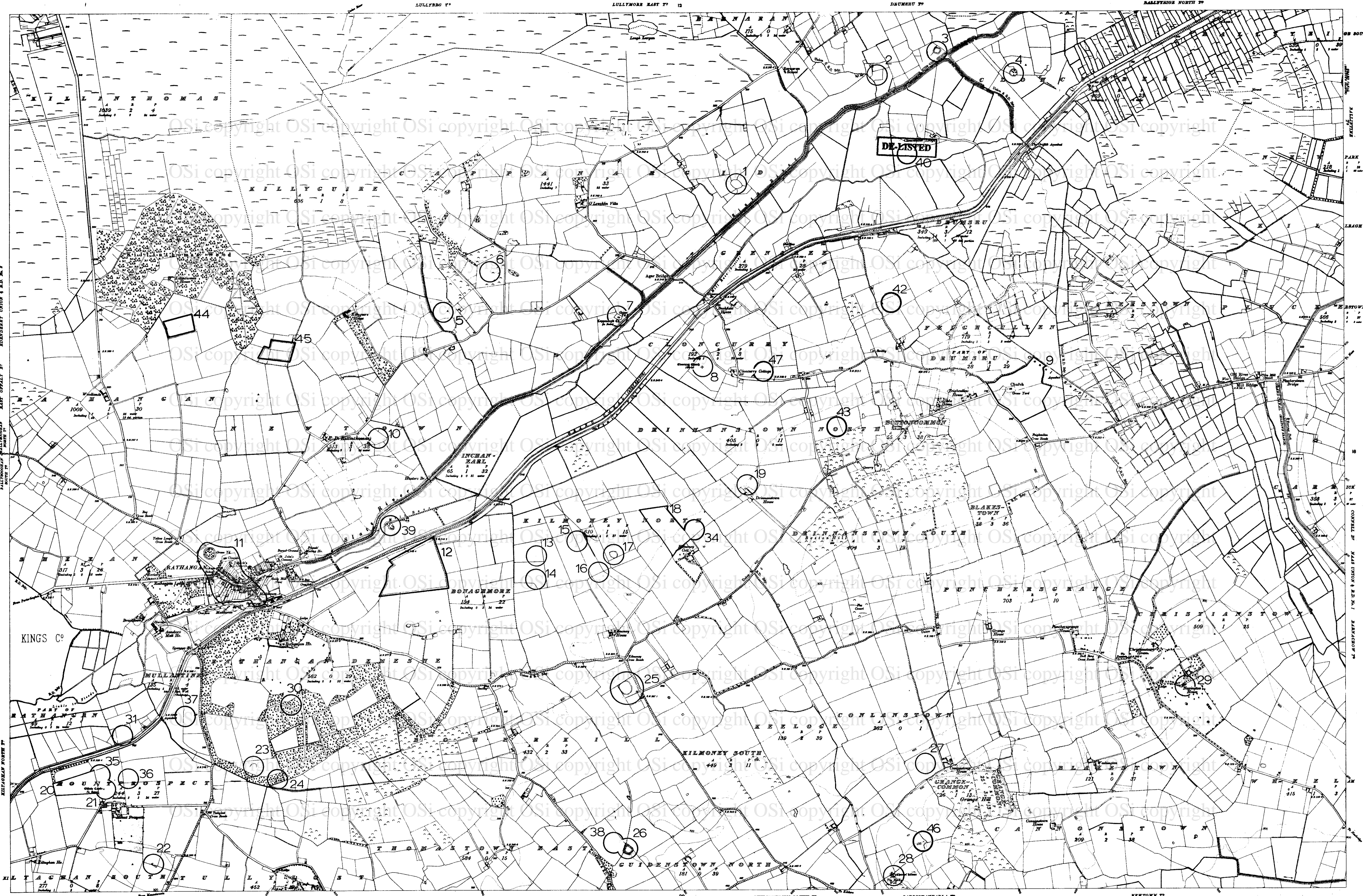
Surveyed in 1857. Revised in 1908.

CHARACTERISTICS AND SYMBOLS			
Contour	Trigonometrical Station	+
Barrow	Antiquarian Site of	+
Perch	Contour

The Representation on this Map of a Barrow, Track or Footpath is no evidence of the existence of a right of way.

O.P.W. ARCHAEOLOGICAL SURVEY OF IRELAND	Sites & Monuments Record—Archaeological Constraint Map The areas outlined on this map are designed to give the approximate location of archaeological sites and monuments. They are not to be taken as indicating their precise extent or boundaries on the ground.	Date/Edition of map: 1910 Date of SMR detail: November 1995
--	---	--



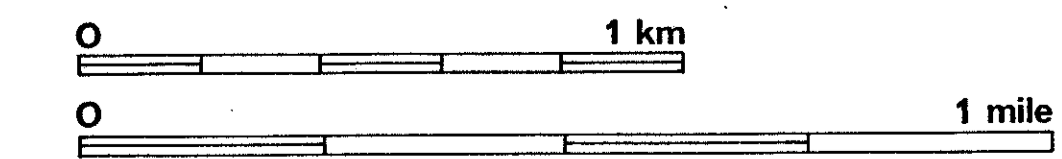


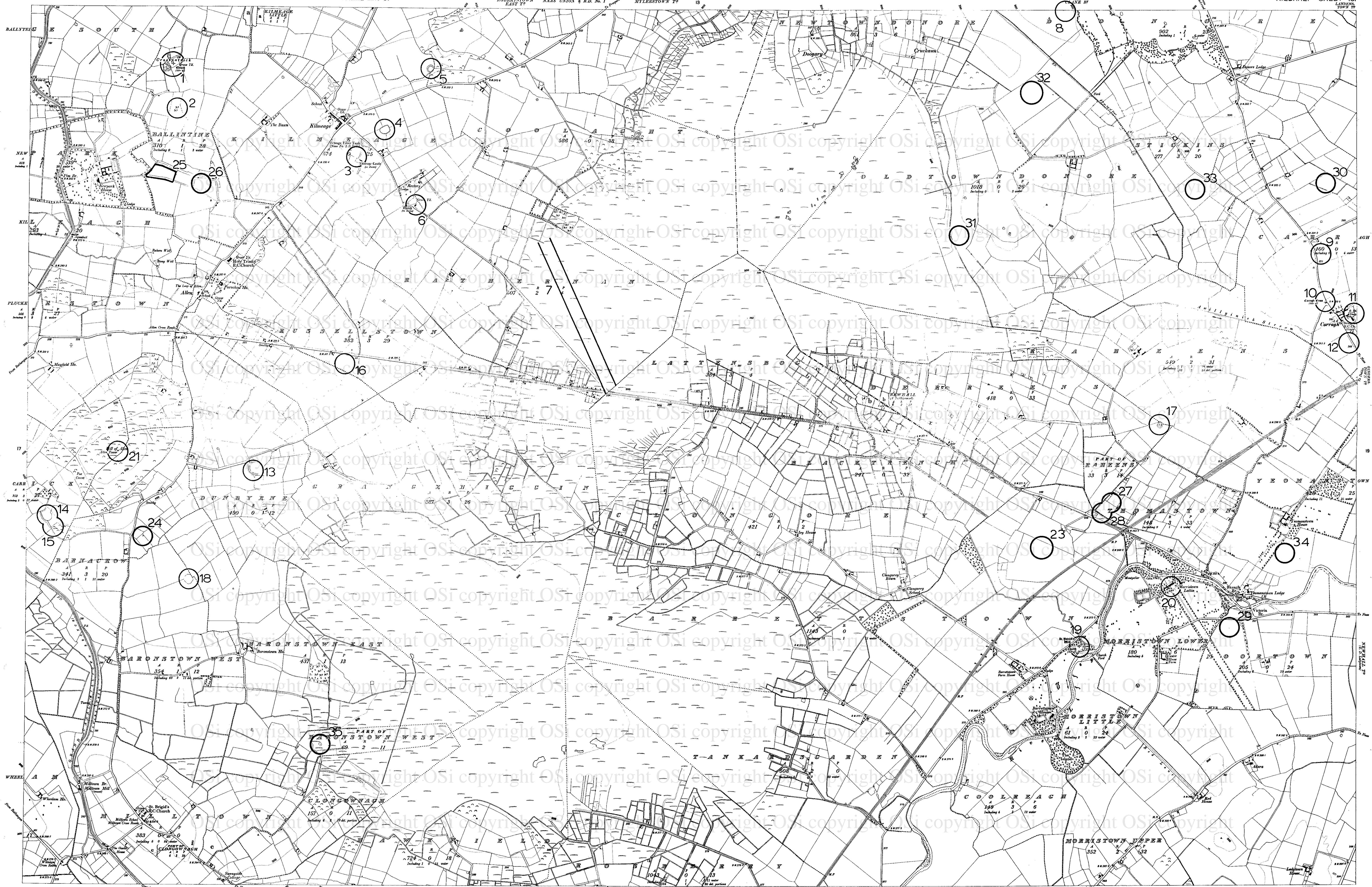
Surveyed in 1837. Revised in 1906.

CHARACTERISTICS AND SYMBOLS		
County	Townland	Trigonometrical Station
Barony	Municipal Ward	Station (State of)
Road	Contour	For other information see Characteristics Sheet

The Representation on this Map of a Road, Track, or Footpath is no evidence of the existence of a right of way.

O.P.W. ARCHAEOLOGICAL SURVEY OF IRELAND	Sites & Monuments Record — Archaeological Constraint Map	Date/Edition of map: 1910
	The areas outlined on this map are designed to give the approximate location of archaeological sites and monuments. They are not to be taken as indicating their precise extent or boundaries on the ground.	Date of SMR detail: November 1995



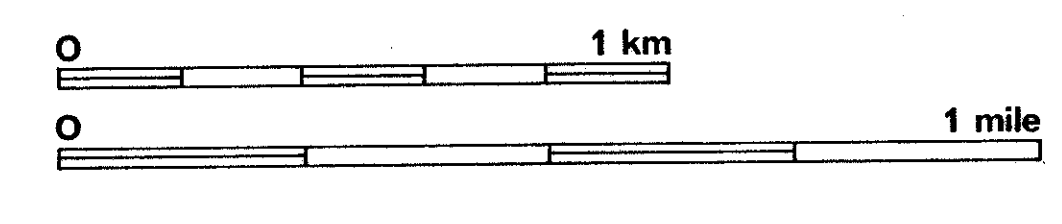


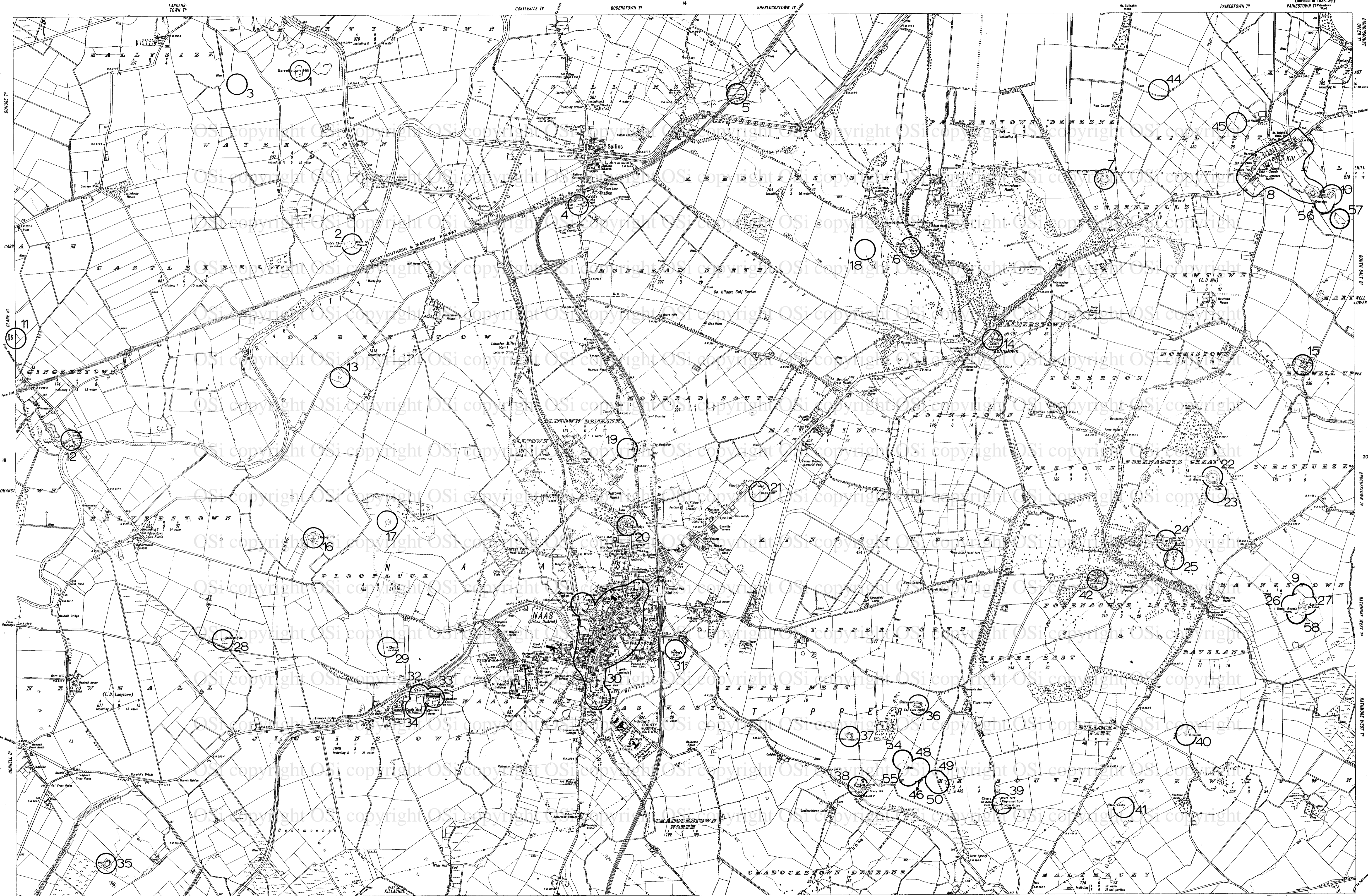
RATHERDE T⁹ EAST OFFALY B¹ Surveyed in 1907-9

CHARACTERISTICS AND SYMBOLS	
County	Ward (when not coincident with other boundaries)
Borough	County Borough, Borough, Urban
Patch (in Co. Dub., see R.D. No.)	District & Town
Townland	When not coincident with other boundaries
Antiquities (See 41-4)	Fort
Trigonometrical Station	Engineering Station
Electricity Transmission Lines	Contours

The representation on this Map of a Road, Track, or Footpath, is not evidence of the existence of a right of way. For other symbols see Table of Characteristics: 1:10,560 scale.

O.P.W. ARCHAEOLOGICAL SURVEY OF IRELAND	Sites & Monuments Record — Archaeological Constraint Map	Date/Edition of map: 1910 Date of SMR detail: November 1995
	The areas outlined on this map are designed to give the approximate location of archaeological sites and monuments. They are not to be taken as indicating their precise extent or boundaries on the ground.	
	23	





Surveyed in 1827. Revised in 1888-90.
 Levelling in 1908. Levels revised in 1941.

LADYTOWN Tⁿ NEWLAND NORTH Tⁿ NEWTOWN Tⁿ
 SOUTH NAAS D^e RATHASKER Tⁿ BUNBELL Tⁿ
 BLUEBELL Tⁿ BROADFIELD Tⁿ CRADDOCKSTOWN
 NAAS D^e WEST Tⁿ NORTH NAAS B^y CRADDOCKSTOWN EAST Tⁿ

CHARACTERISTICS AND SYMBOLS

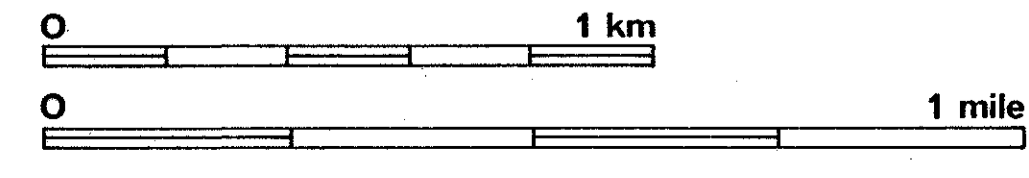
County	Ward (when not coincident with other boundaries)	Antiquities (Site of)
Barony	County Borough, Borough, Urban District & Town	Triangulation Station
Parish (in Co. Dub., Wick. & U.D. only)	When not coincident with other boundaries	Electricity Transmission Lines
Townland		Contours

O.P.W.
 ARCHAEOLOGICAL
 SURVEY
 OF IRELAND

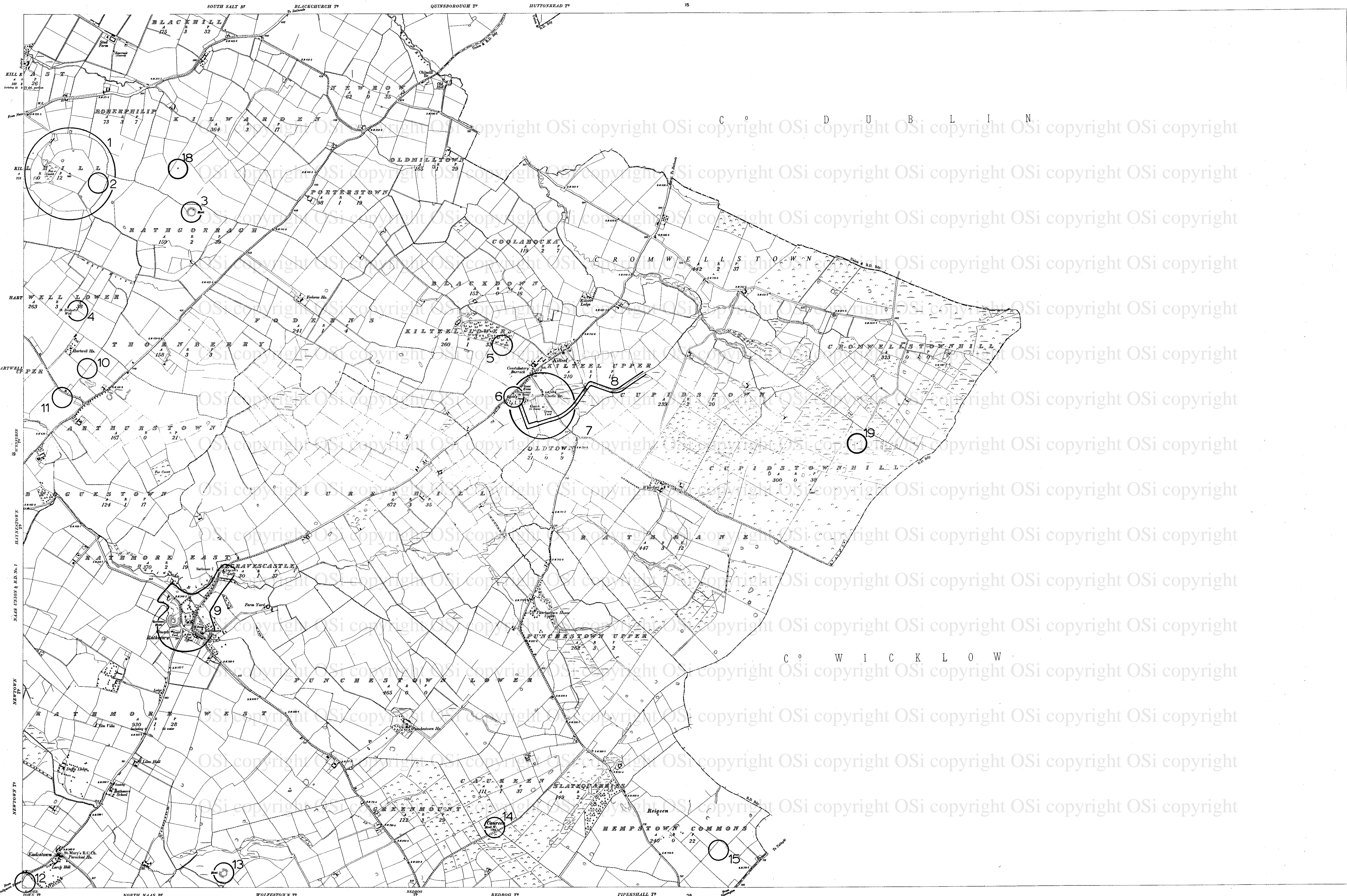
Sites & Monuments Record — Archaeological Constraint Map

The areas outlined on this map are designed to give the approximate location of archaeological sites and monuments. They are not to be taken as indicating their precise extent or boundaries on the ground.

Date/Edition of map:
 1938 - 1939
 Date of SMR detail:
 November 1995



The representation on the Map of a Road, Track, or Footpath, is not evidence of the existence of a right of way. For other symbols see Table of Characteristics: 1:10,560 scale. NOTE - UNAUTHORISED REPRODUCTION INFRINGES STATUTE COPYRIGHT.

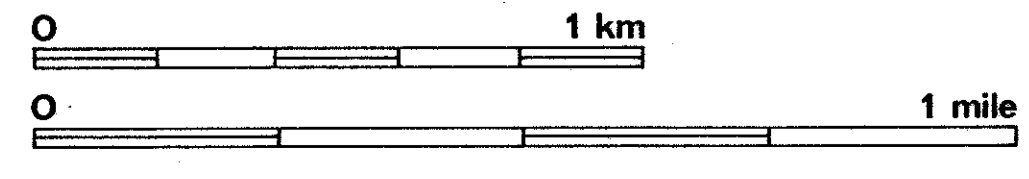


CHARACTERISTICS AND SYMBOLS

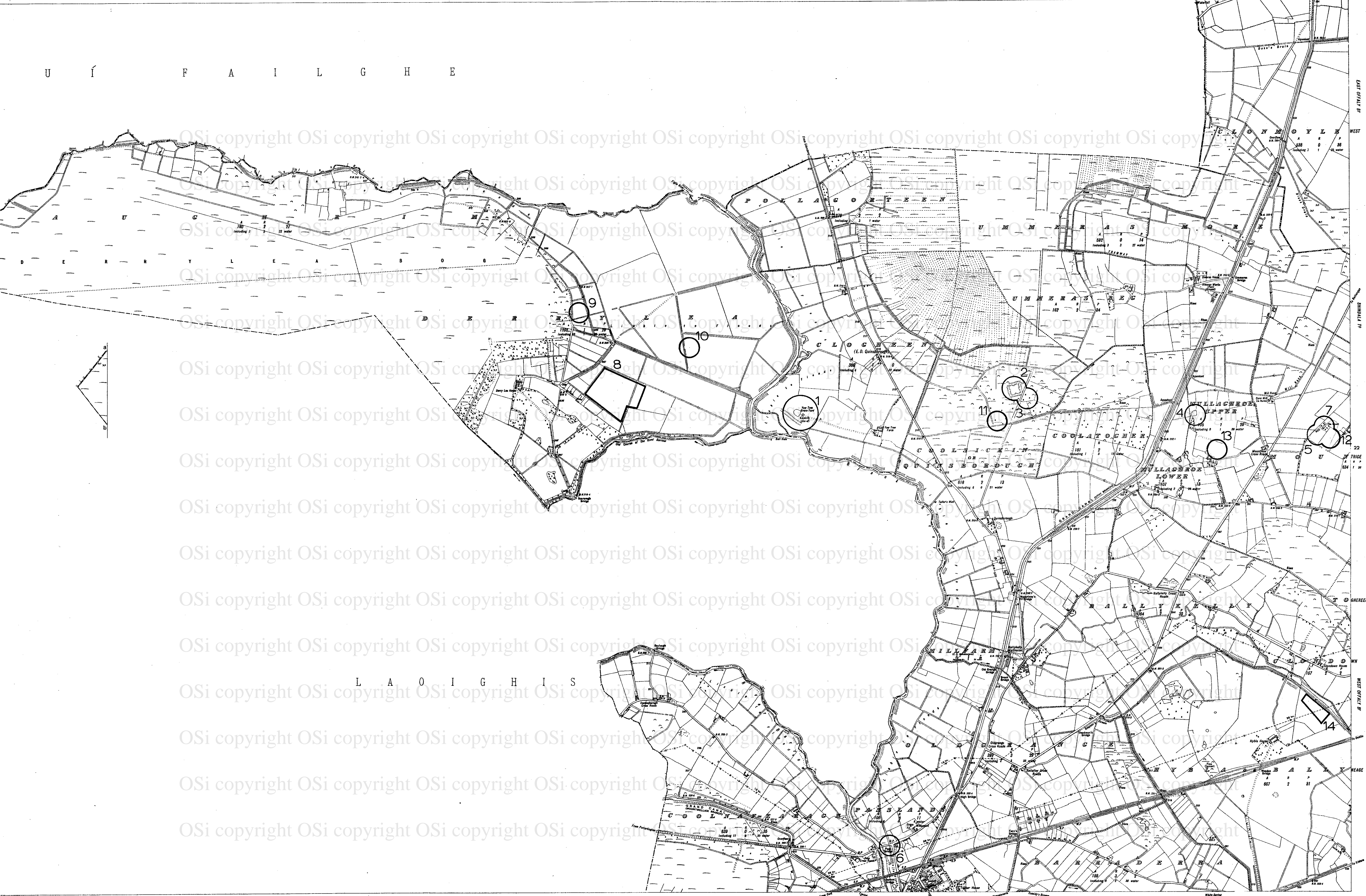
County	Ward (when not coincident with other boundaries)	Antiquities (Site of-)
Borough	County Borough, Borough, Urban	Trigonometrical Station
Parish (in Co. Dub., Wick. & U.D. only)	District & Town	Electricity Transmission Lines
Townland	When not coincident with other boundaries	Contours

The representation on this Map of a Road, Track, or Footpath, is not evidence of the existence of a right of way. NOTE - UNAUTHORISED REPRODUCTION INFRINGES STATE COPYRIGHT.

O.P.W. ARCHAEOLOGICAL SURVEY OF IRELAND	Sites & Monuments Record — Archaeological Constraint Map	Date/Edition of map: 1913 - 1917
	The areas outlined on this map are designed to give the approximate location of archaeological sites and monuments. They are not to be taken as indicating their precise extent or boundaries on the ground.	Date of SMR detail: November 1995



U Í F A I L G H E



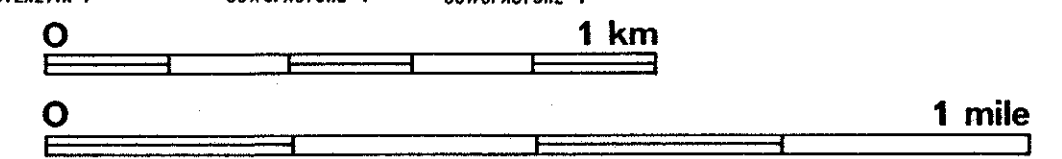
L A O I G H I S

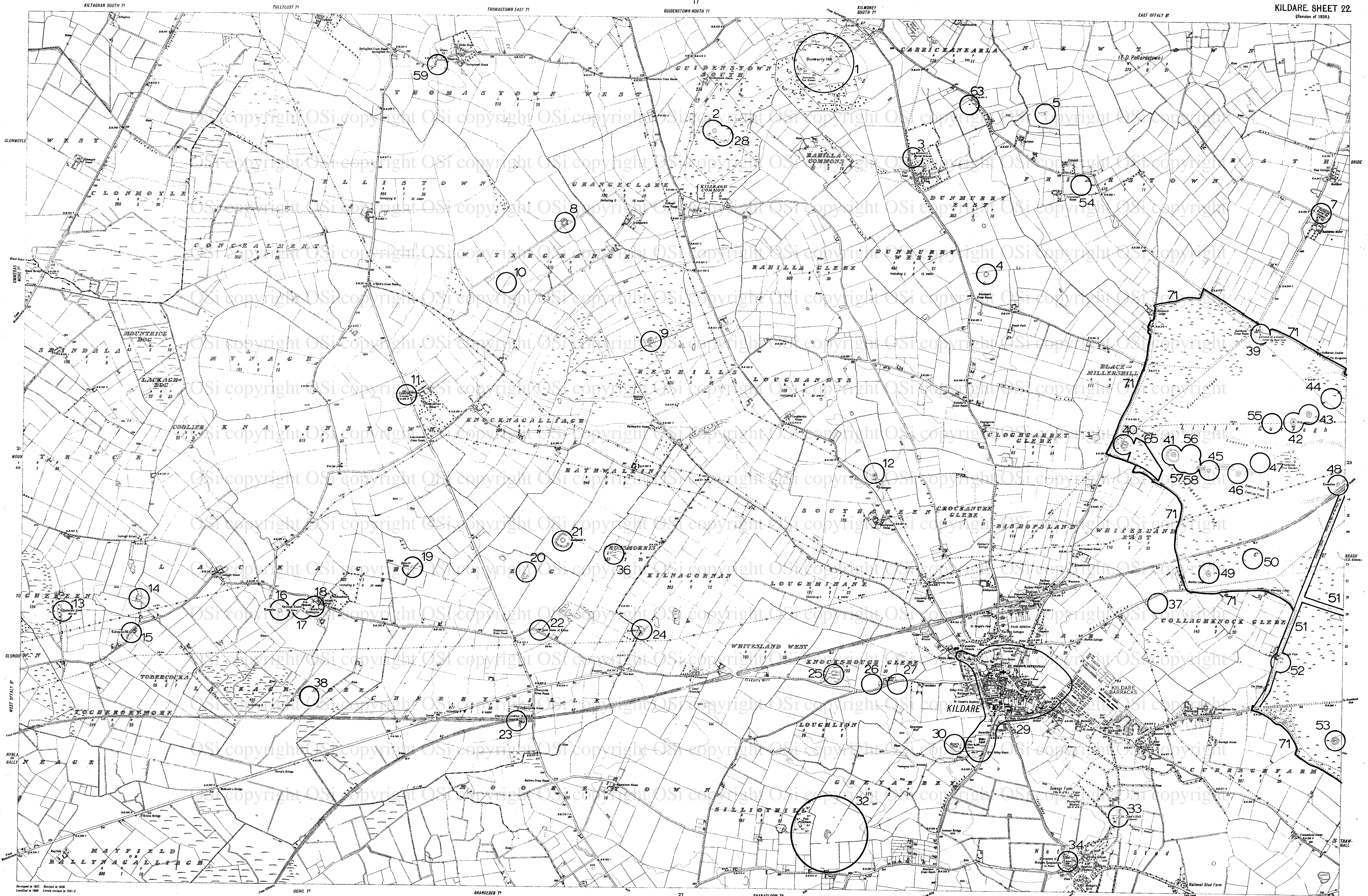
Surveyed in 1827. Revised in 1926.
Landed in 1906. Lands resumed in 1941-2.

CHARACTERISTIC AND SYMBOLS	
County	Trigonometrical Station
Barony	Antiquities
Municipal Ward	Contours
Parish	Electricity Transmission Lines

The representation on this Map of a Road, Track, or Footpath, is not evidence of the existence of a right of way.
For other symbols see Table of Characteristics: 1:10,560 scale.

O.P.W. ARCHAEOLOGICAL SURVEY OF IRELAND	Sites & Monuments Record — Archaeological Constraint Map	Date/Edition of map: 1939
	The areas outlined on this map are designed to give the approximate location of archaeological sites and monuments. They are not to be taken as indicating their precise extent or boundaries on the ground.	Date of SMR detail: November 1995





Surveyed in 1871. Revised in 1939.
Cancelled in 1906. Levels revised in 1941-2.

CHARACTERISTICS AND SYMBOLS

County	Townland	Trigonometrical Station
Barony	Municipal Ward	Antiquities
Parish	Conduct	Antiquities (1948-9)
		Electricity Transmission Line


This representation on this Map of a Road, Track, or Footpath, is not evidence of the existence of a right of way.
For other symbols see Tables of Characteristics: 1:10,560 scale.

O.P.W.
ARCHAEOLOGICAL
SURVEY
OF IRELAND

Sites & Monuments Record — Archaeological Constraint Map

The areas outlined on this map are designed to give the approximate location of archaeological sites and monuments. They are not to be taken as indicating their precise extent or boundaries on the ground.

Date/Edition of map:
1939
Date of SMR detail:
November 1995



DROICHEAD NUA



Surveyed in 1904. Revised in 1958. Landed in 1958. Landed revised in 1958. TULLY EAST T9

CHARACTERISTICS AND SYMBOLS		
County	Townland	Trigonometrical Station
Barony	Municipal Ward	Antiquities
Parish	Contour	Antiquities (see 2)
		Electricity Transmission Lines

The representation on this Map of a Road, Track, or Footpath, is not evidence of the existence of a right of way. For other symbols see Table of Characteristics 1:10,000 scale.

O.P.W. ARCHAEOLOGICAL SURVEY OF IRELAND

Sites & Monuments Record — Archaeological Constraint Map

The areas outlined on this map are designed to give the approximate location of archaeological sites and monuments. They are not to be taken as indicating their precise extent or boundaries on the ground.

Date/Edition of map: 1939
Date of SMR detail: November 1995

1 km
1 mile

KILDARE SHEET 23.



CHARACTERISTICS AND SYMBOLS

Group	Townland	Diagonal Station
Survey	Municipal Ward	Subsidiary Site of
Parish	Contour	For other information see Characteristic Sheet

The Representation on this Map of a Road, Track, or Footpath is no evidence of the existence of a right of way.

O.P.W. ARCHAEOLOGICAL SURVEY OF IRELAND

Sites & Monuments Record — Archaeological Constraint Map

The areas outlined on this map are designed to give the approximate location of archaeological sites and monuments. They are not to be taken as indicating their precise extent or boundaries on the ground.

Date/Edition of map: 1910
Date of SMR detail: November 1995





DELISTED

DELISTED

NEWTON

SLIEVE

MAGE ENION & R.D. No. 1

60/20/1

NEWTON PARK

SOUTH MAS B

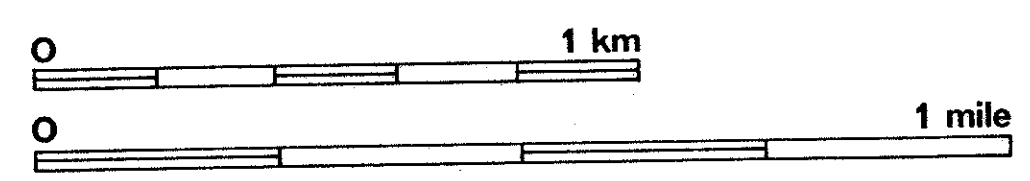
BARRETT

BARRETT

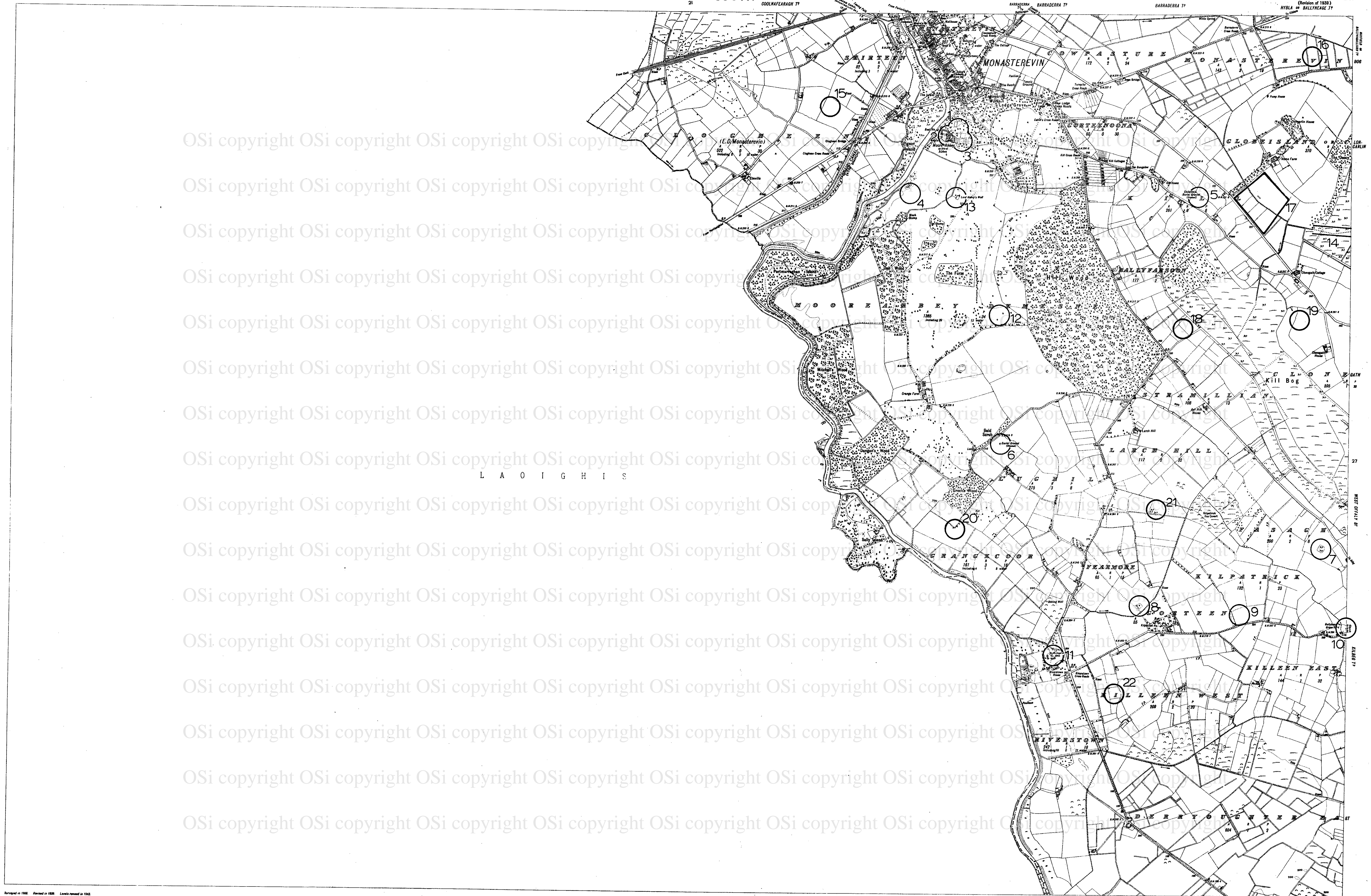
BISHOP

I C K L O W

O.P.W. ARCHAEOLOGICAL SURVEY OF IRELAND	Sites & Monuments Record — Archaeological Constraint Map	Date/Edition of map: 1910
	The areas outlined on this map are designed to give the approximate location of archaeological sites and monuments. They are not to be taken as indicating their precise extent or boundaries on the ground.	Date of SMR detail: November 1995



Name: _____
 Parish: _____
 The Representative of the State: _____
 Surveyed in 1837. Revised in 1908.



L A O I G H I S

Surveyed in 1866. Revised in 1880. Levels revised in 1942.

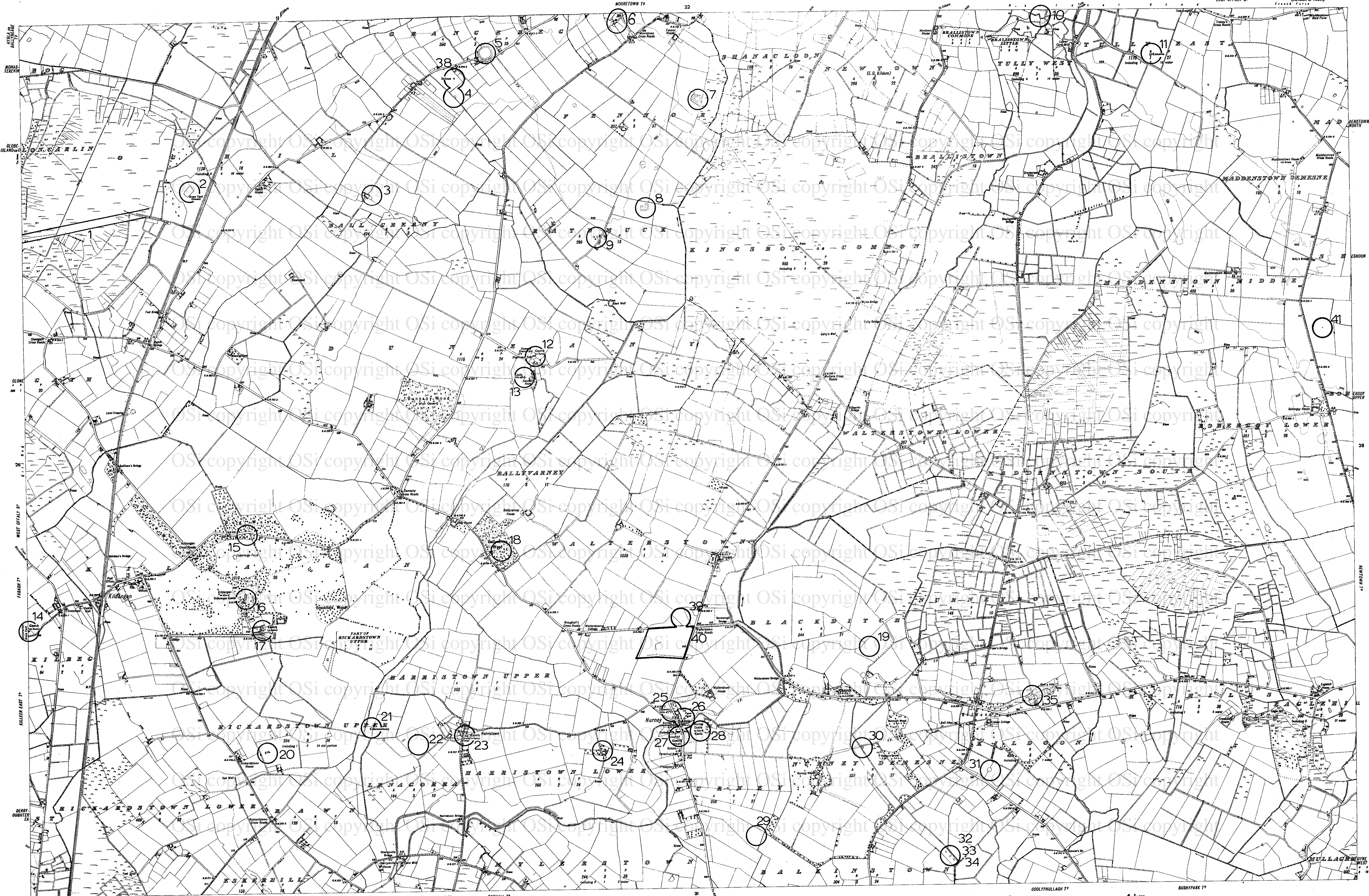
CHARACTERISTICS AND SYMBOLS

County	Townland	Trigonometrical Station
Barony	Municipal Ward	Antiquities
Parish	Contours	Antiquities (see 4)
		Electricity Transmission Lines

The representation on this Map of a Road, Track, or Footpath, is not evidence of the existence of a right of way. For other symbols see Table of Characteristics: 1:10,000 scale.

O.P.W. ARCHAEOLOGICAL SURVEY OF IRELAND	Sites & Monuments Record — Archaeological Constraint Map	Date/Edition of map: 1939 Date of SMR detail: November 1995
The areas outlined on this map are designed to give the approximate location of archaeological sites and monuments. They are not to be taken as indicating their precise extent or boundaries on the ground.		





CHARACTERISTICS AND SYMBOLS

County	Townland	Trigonometrical Station
Barony	Municipal Wards	Antiquities
Parish	Contours	Antiquities (Site 40)
		Electricity Transmission Lines

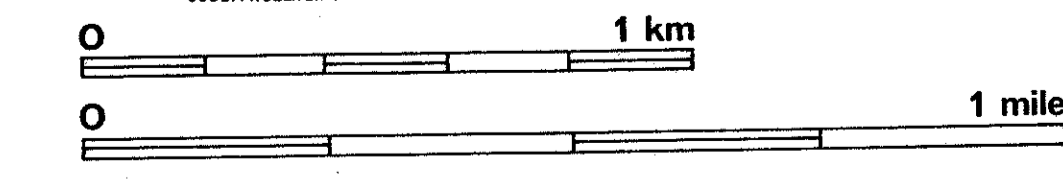
The representation on this Map of a Road, Track, or Footpath, is not evidence of the existence of a right of way.
For other symbols see Table of Characteristics: 1:10,000 scale.

O.P.W. ARCHAEOLOGICAL SURVEY OF IRELAND

Sites & Monuments Record — Archaeological Constraint Map

The areas outlined on this map are designed to give the approximate location of archaeological sites and monuments. They are not to be taken as indicating their precise extent or boundaries on the ground.

Date/Edition of map: 1939
Date of SMR detail: November 1995



Scale 1:12,000



CHARACTERISTICS AND SYMBOLS

County	Townland	Trigonometrical Station
Barony	Municipal Ward	Antiquities
Parish	Contours	Antiquities (etc.)
		Electricity Transmission Lines


The representation on this Map of a Road, Track, or Footpath, is not evidence of the existence of a right of way.
For other symbols see Table of Characteristics 1:10,560 scale.

D.P.W. ARCHAEOLOGICAL SURVEY OF IRELAND

Sites & Monuments Record — Archaeological Constraint Map

The areas outlined on this map are designed to give the approximate location of archaeological sites and monuments. They are not to be taken as indicating their precise extent or boundaries on the ground.

Date/Edition of map: 1939 - 1940
Date of SMR detail: November 1995

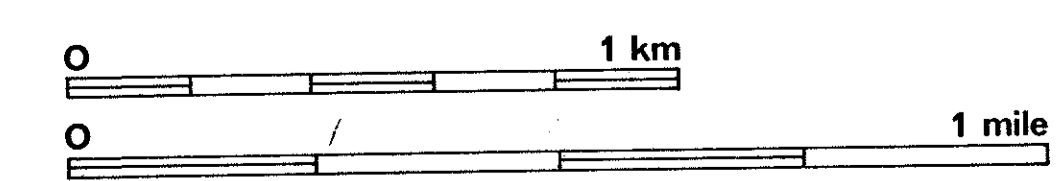




CHARACTERISTICS AND SYMBOLS

County	Townland	Trigonometrical Station
Barony	Municipal Ward	Antiquities
Parish	Counties	Antiquities (new etc.)
The representation on this Map of a Road, Track, or Footpath, is not evidence of the existence of a right of way.		Electricity Transmission Lines
For other symbols see Table of Characteristics: 1:10,500 scale.		

O.P.W. ARCHAEOLOGICAL SURVEY OF IRELAND	Sites & Monuments Record — Archaeological Constraint Map	Date/Edition of map: 1939 - 1940
	The areas outlined on this map are designed to give the approximate location of archaeological sites and monuments. They are not to be taken as indicating their precise extent or boundaries on the ground.	Date of SMR detail: November 1995






Q U E E N S C O

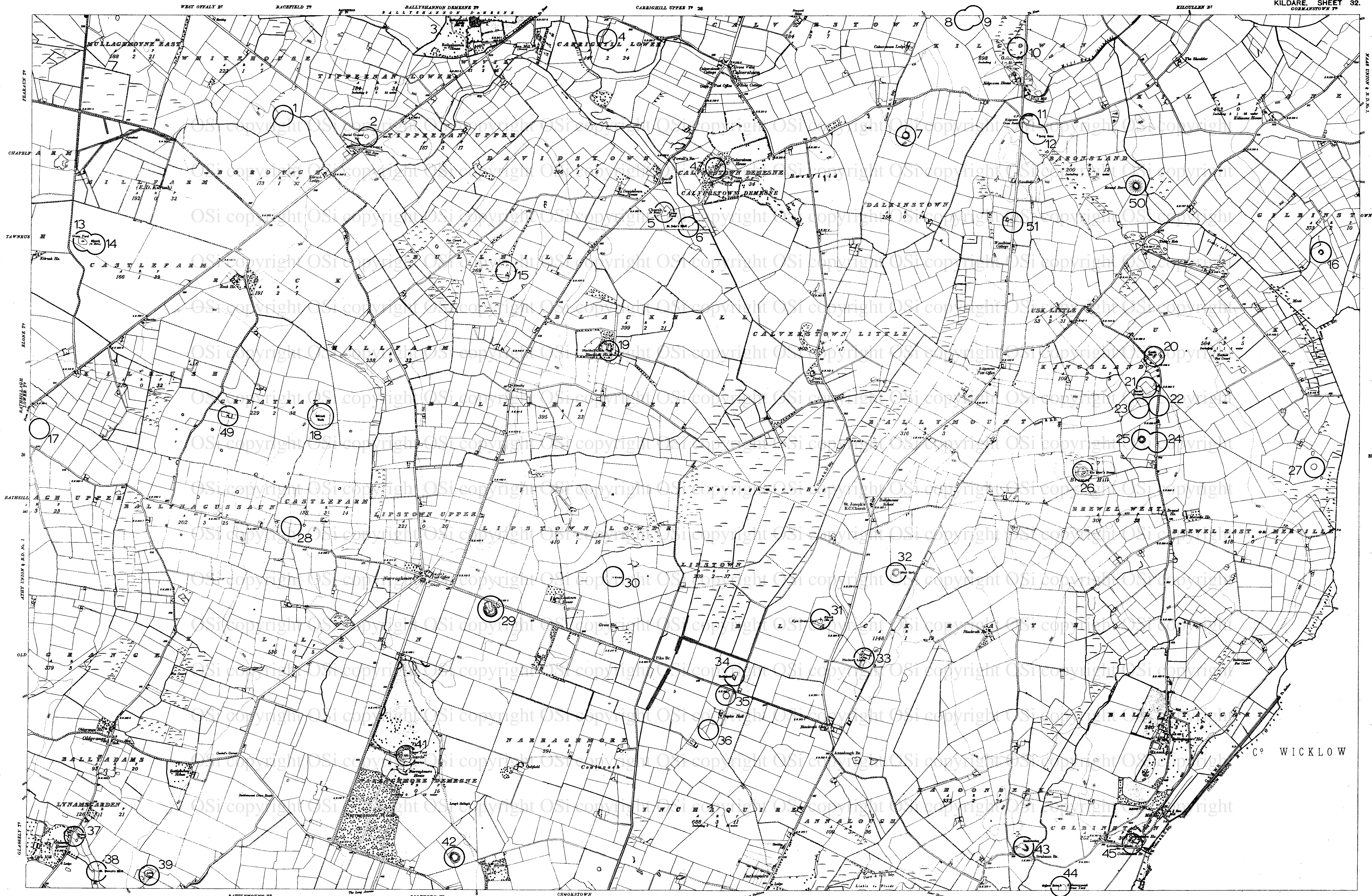
Surveyed in 1837. Revised in 1906.

CHARACTERISTICS AND SYMBOLS		
Contour	Irishland	Dip-symmetrical Station
River	Municipal Ward	Antiquarian (Site of)
Parish	Contour	Arch

The Representation on this Map of a Road, Track, or Footpath is no evidence of the existence of a right of way.

O.P.W. ARCHAEOLOGICAL SURVEY OF IRELAND	Sites & Monuments Record — Archaeological Constraint Map	Date/Edition of map: 1910
	The areas outlined on this map are designed to give the approximate location of archaeological sites and monuments. They are not to be taken as indicating their precise extent or boundaries on the ground.	Date of SMR detail: November 1995



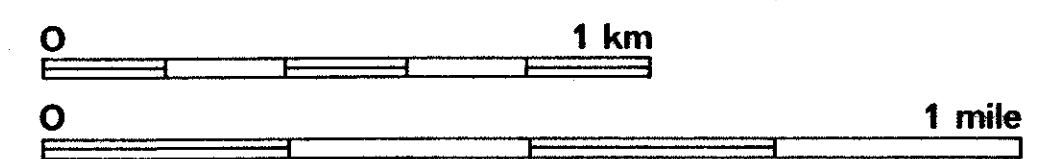


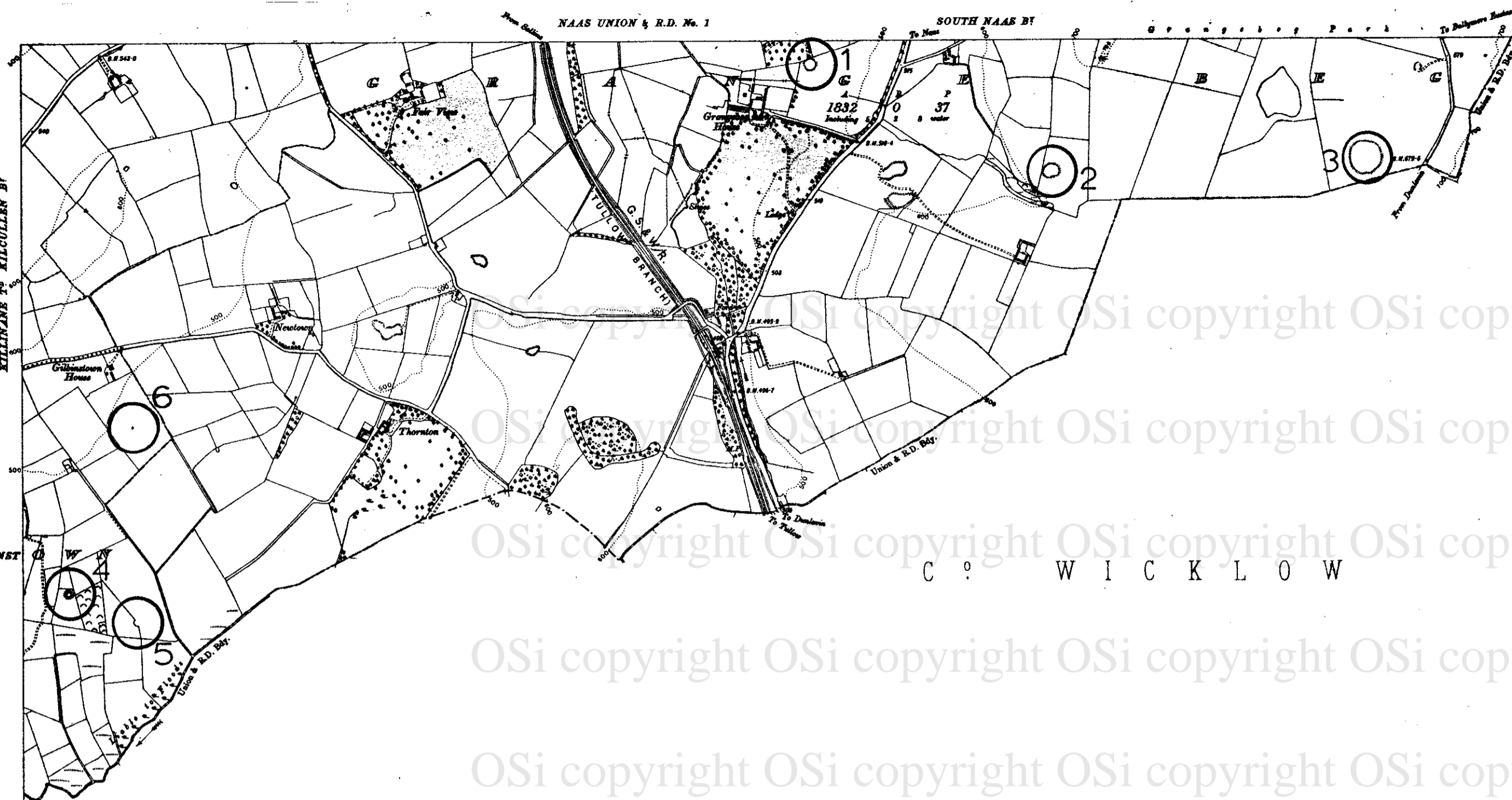
Surveyed in 1827. Revised in 1906.

CHARACTERISTICS AND SYMBOLS		
Group	Townland	Trigonometrical Station
Barony	Municipal Ward	Antiquarian Site of
Parish	Centenary	For other information see Characteristic Sheet.

The Representation on this Map of a Road, Track, or Footpath, is no evidence of the existence of a right of way.

G.P.W. ARCHAEOLOGICAL SURVEY OF IRELAND	Sites & Monuments Record — Archaeological Constraint Map	Date/Edition of map:
	The areas outlined on this map are designed to give the approximate location of archaeological sites and monuments. They are not to be taken as indicating their precise extent or boundaries on the ground.	1910 Date of SMR detail: November 1995





22

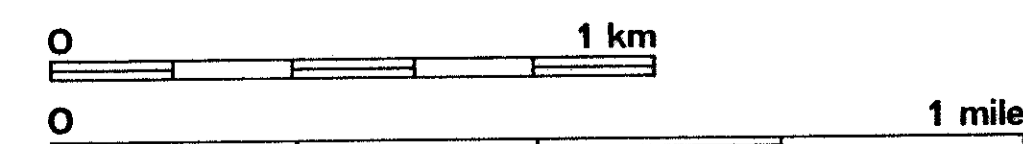
Surveyed in 1836. Revised in 1906.

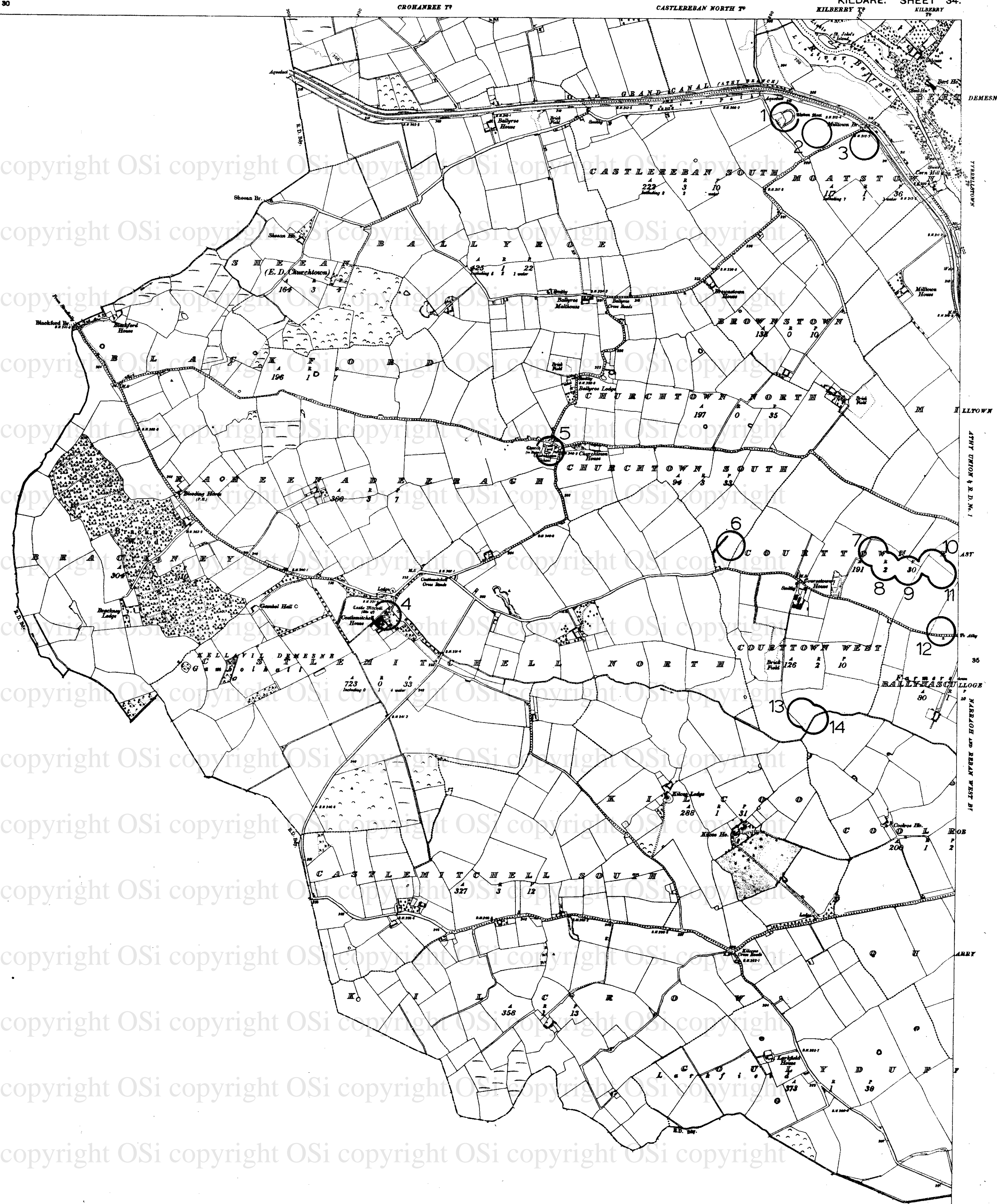
CHARACTERISTICS AND SYMBOLS			
County	Townland	Trigonometrical Station	▲
Barony	Municipal Ward	Antiquarian (Site of)	+
Rural	Continuity	For other information see Characteristic Sheet	□

The Representation on this Map of a Road, Track, or Footpath is no evidence of the existence of a right of way.

O.P.W. ARCHAEOLOGICAL SURVEY OF IRELAND	Sites & Monuments Record — Archaeological Constraint Map	Date/Edition of map: 1910
		Date of SMR detail: November 1995

The areas outlined on this map are designed to give the approximate location of archaeological sites and monuments. They are not to be taken as indicating their precise extent or boundaries on the ground.






QUEEN'S CO.

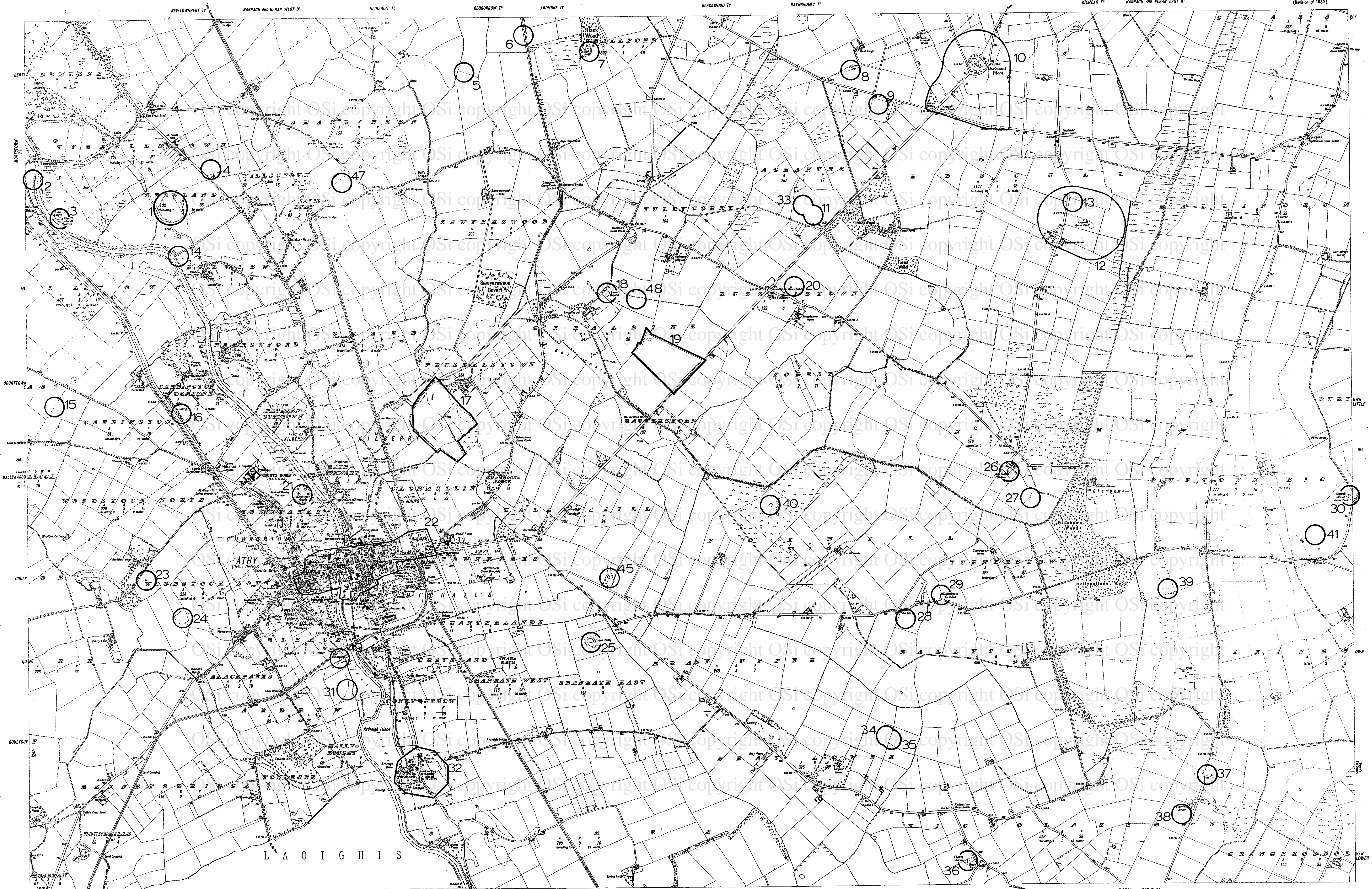
Surveyed in 1837. Revised in 1907-8.

CHARACTERISTICS AND SYMBOLS			
Contour	Irish Land	Trigonometrical Station	▲
Barony	Municipal Ward	Archaeological Site of	+
Parish	Contour	For other information see Characteristic Sheet	□

The Representation on this Map of a Road, Track, or Footpath is no evidence of the existence of a right of way.

O.P.W. ARCHAEOLOGICAL SURVEY OF IRELAND		Sites & Monuments Record—Archaeological Constraint Map	Date/Edition of map: 1909
		The areas outlined on this map are designed to give the approximate location of archaeological sites and monuments. They are not to be taken as indicating their precise extent or boundaries on the ground.	Date of SMR detail: November 1995



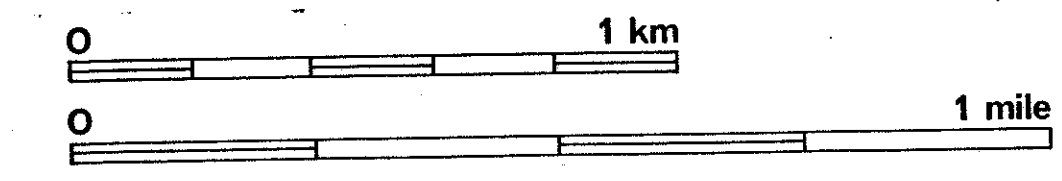


CHARACTERISTICS AND SYMBOLS

County	Townland	Trigonometrical Station
Burony	Municipal Wards	Antiquities
Parish	Contours	Antiquities (old)

The representation on this Map of a Road, Track, or Footpath, is not evidence of the existence of a right of way. Electricity Transmission Lines. x-----x
For other symbols see Table of Characteristics 1:10,000 scale.

O.P.W. ARCHAEOLOGICAL SURVEY OF IRELAND	Sites & Monuments Record — Archaeological Constraint Map	Date/Edition of map: 1939
	The areas outlined on this map are designed to give the approximate location of archaeological sites and monuments. They are not to be taken as indicating their precise extent or boundaries on the ground.	Date of SMR detail: November 1995



ATHY UNION & R.D. No. 1 KILKEA AND MOONE BY ROSBRAN T^o BUNNETTS HILLS T^o BRIDGE T^o



Surveyed in 1857. Revised in 1907-8.

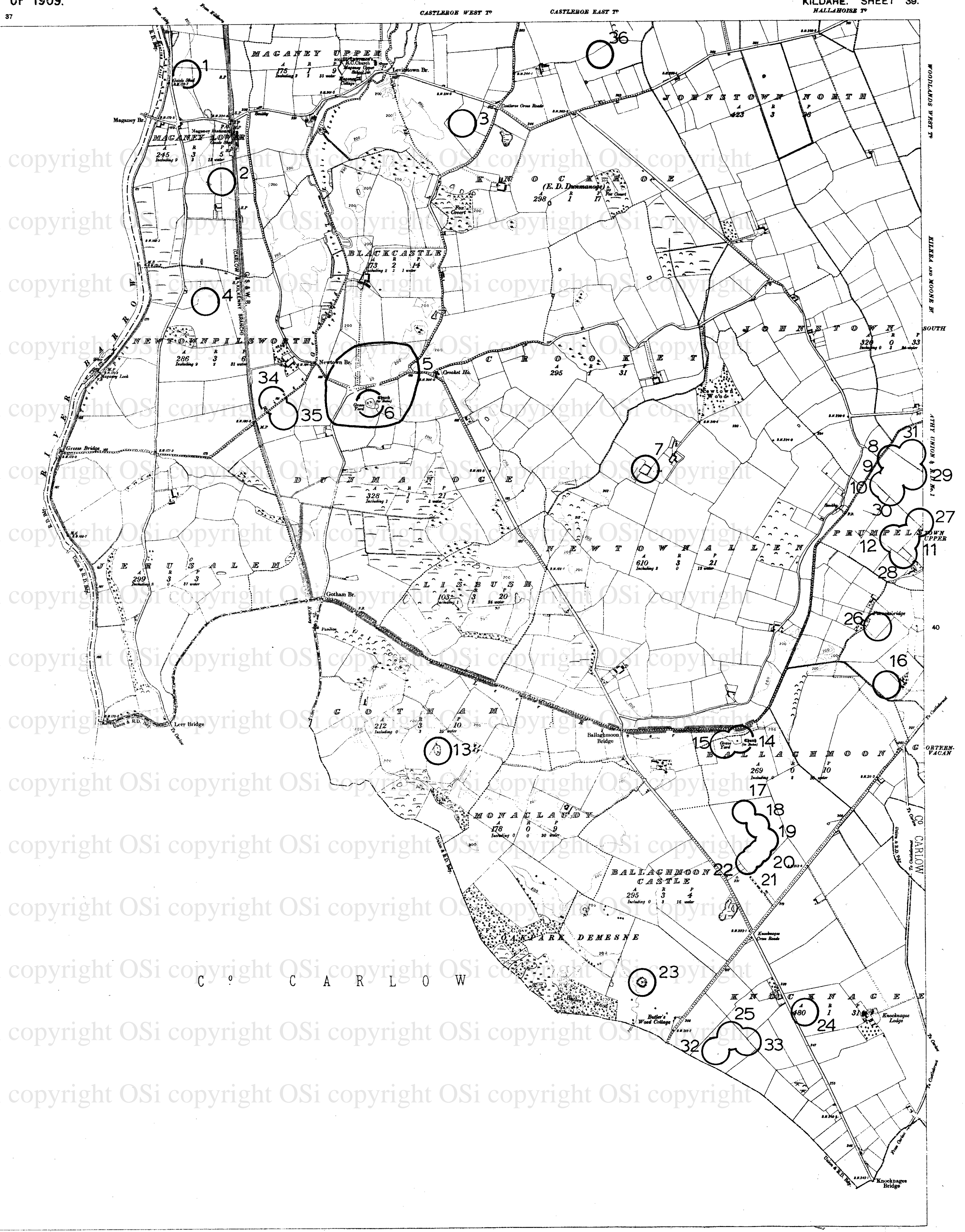
CHARACTERISTICS AND SYMBOLS

County	Ward (when not coincident with other boundaries)	Antiquities (See 41-43)	Fort
Borough	County Borough, Borough, Urban	Trigonometrical Station	▲
Parish (in Co. Dub., Wick. & U.L.D. only)	District & Town	Electricity Transmission Lines	—x—x—x—x—x—
Townland	When not coincident with other boundaries	Contours	—

The representation on this Map of a Road, Track, or Footpath, is not evidence of the existence of a right of way. For other symbols see Table of Characteristics: 1:10,560 scale.

O.P.W. ARCHAEOLOGICAL SURVEY OF IRELAND	Sites & Monuments Record — Archaeological Constraint Map	Date/Edition of map: 1909
	The areas outlined on this map are designed to give the approximate location of archaeological sites and monuments. They are not to be taken as indicating their precise extent or boundaries on the ground.	Date of SMR detail: November 1995



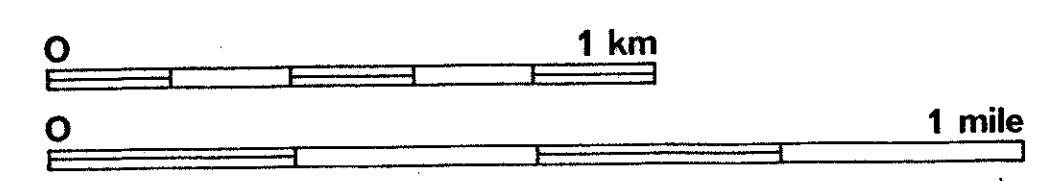


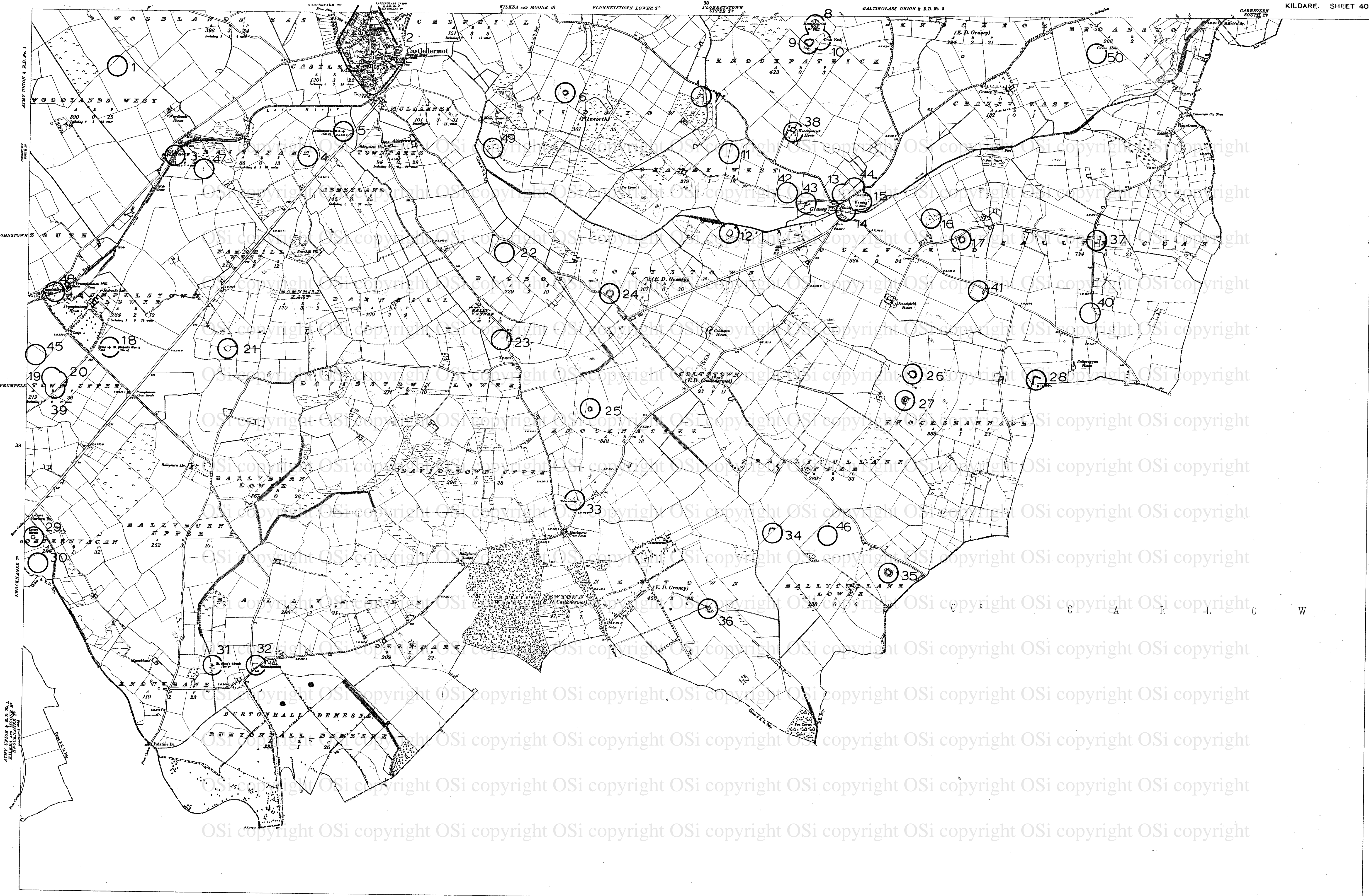
Surveyed in 1837

CHARACTERISTICS AND SYMBOLS			
Ground	Townland	Trigonometrical Station	▲
Barony	Municipal Ward	Antiquities (Site of)	+
River	Contour	For other information see Characteristics Sheet	

The Representation on this Map of a Road, Track, or Footpath, is no evidence of the existence of a right of way.

O.P.W. ARCHAEOLOGICAL SURVEY OF IRELAND	Sites & Monuments Record — Archaeological Constraint Map	Date/Edition of map: 1909
	The areas outlined on this map are designed to give the approximate location of archaeological sites and monuments. They are not to be taken as indicating their precise extent or boundaries on the ground.	Date of SMR detail: November 1995





Surveyed in 1837. Revised in 1907-8.

CHARACTERISTICS AND SYMBOLS		
County	Downland	Trigonometrical Station
Barony	Municipal Ward	Antiquities (Site of)
Parish	Contour	Foot

The Representation on this Map of a Road, Track, or Footpath, is no evidence of the existence of a right of way.

O.P.W. ARCHAEOLOGICAL SURVEY OF IRELAND	Sites & Monuments Record — Archaeological Constraint Map	Date/Edition of map: 1909 Date of SMR detail: November 1995
	The areas outlined on this map are designed to give the approximate location of archaeological sites and monuments. They are not to be taken as indicating their precise extent or boundaries on the ground.	

