

C O L L A O I S E



Surveyed in 1899-1902

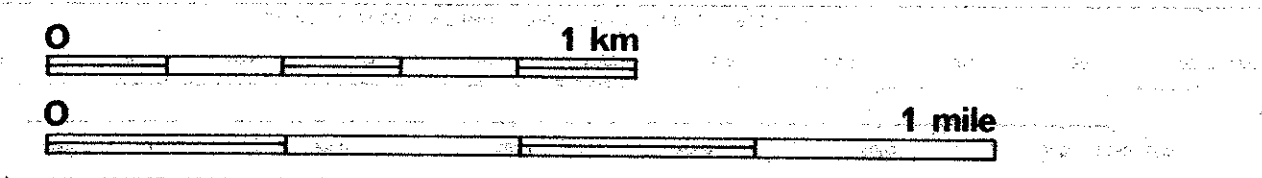
CHARACTERISTICS AND SYMBOLS

County	Ward (when not coincident with other boundaries)	Antiquities (See #1-5)	Feet
Barony	County Borough, Borough, Urban	Trigonometrical Station	A
Parish (by Co. Boro. & U.D. way)	District & Town	Electricity Transmission Lines	—
Townland	When not coincident with other boundaries	Contours	—

The representation on this Map of a Road, Track or Footpath, is not evidence of the existence of a right of way.
For other symbols see Table of Characteristics 1:110,560 scale.

NOTE: UNAUTHORISED REPRODUCTION INFRINGES STATE COPYRIGHT.

O.P.W. ARCHAEOLOGICAL SURVEY OF IRELAND	Sites & Monuments Record — Archaeological Constraint Map	Date/Edition of map: 1899-1902
	The areas outlined on this map are designed to give the approximate location of archaeological sites and monuments. They are not to be taken as indicating their precise extent or boundaries on the ground.	Date of SMR detail: September 1996



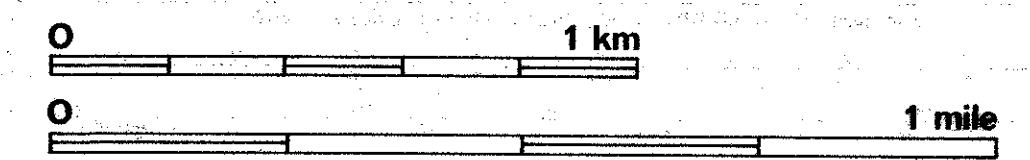


Q U E E N S C O

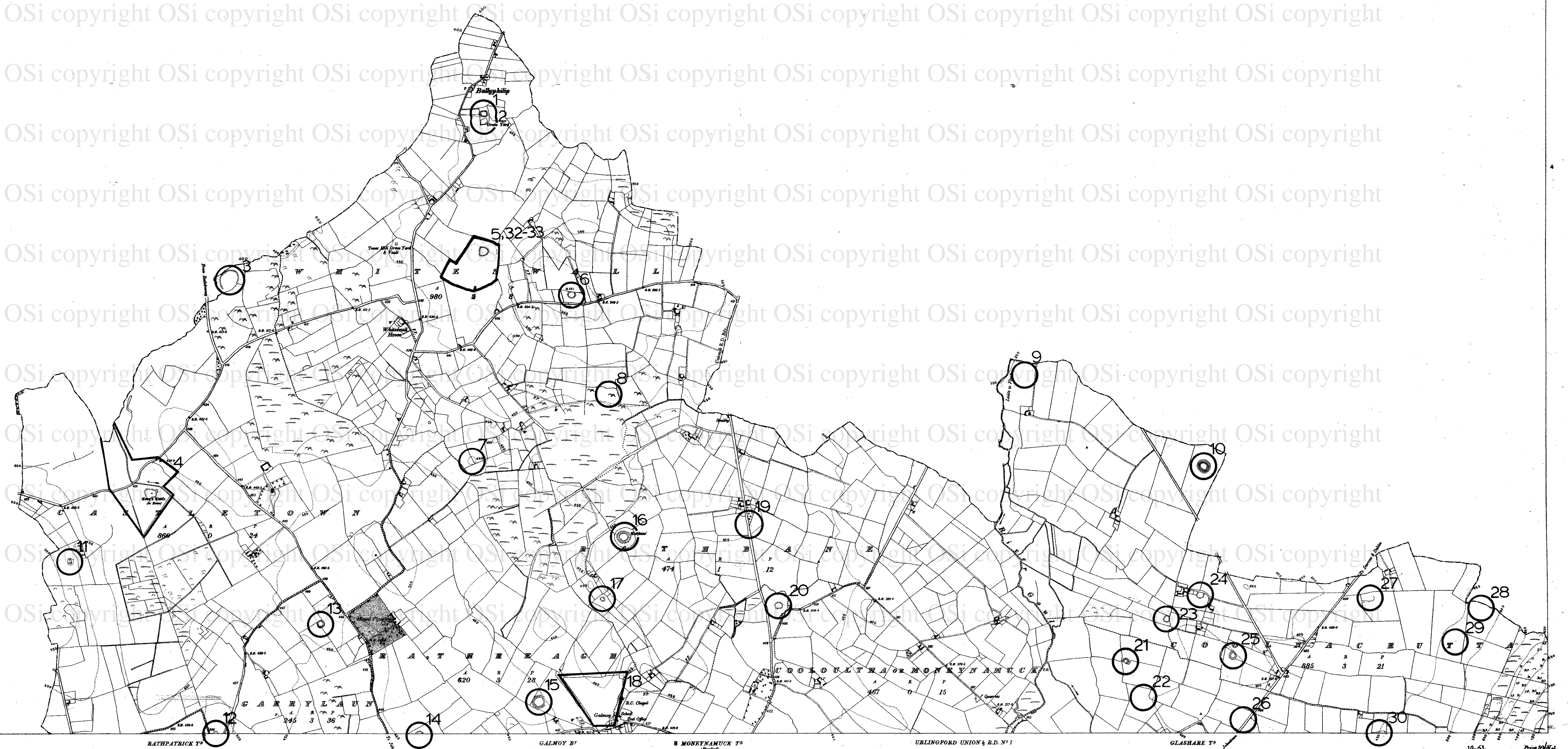
LOAN T.P. Surveyed in 1839. Revised in 1899.

CHARACTERISTICS AND SYMBOLS		
County	-----	Triangulation Station
Townland	-----	Antiquarian (Site of)
Barony	-----	Fort
Rural	-----	For other information see Characteristic Sheet
The Representation on this Map of a Road, Track, or Footpath is no evidence of the existence of a right of way.		

O.P.W. ARCHAEOLOGICAL SURVEY OF IRELAND	Sites & Monuments Record — Archaeological Constraint Map	Date/Edition of map: 1902
		Date of SMR detail: September 1996
The areas outlined on this map are designed to give the approximate location of archaeological sites and monuments. They are not to be taken as indicating their precise extent or boundaries on the ground.		



Q U E E N S C O

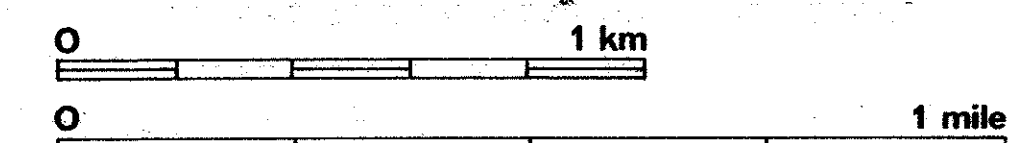


Surveyed in 1839. Revised in 1896.

CHARACTERISTICS AND SYMBOLS		
County	Irishland	Trigonometrical Station
Barony	Municipal Ward	Antiquities (Site of)
River	Contour	For other information see Characteristic Sheet

The Representation on this Map of a Road, Track, or Footpath is no evidence of the existence of a right of way.

O.P.W. ARCHAEOLOGICAL SURVEY OF IRELAND	Sites & Monuments Record — Archaeological Constraint Map The areas outlined on this map are designed to give the approximate location of archaeological sites and monuments. They are not to be taken as indicating their precise extent or boundaries on the ground.	Date/Edition of map: 1902
		Date of SMR detail: September 1996



10-63. Drawn by J.H.M.


Q U E E N S C O



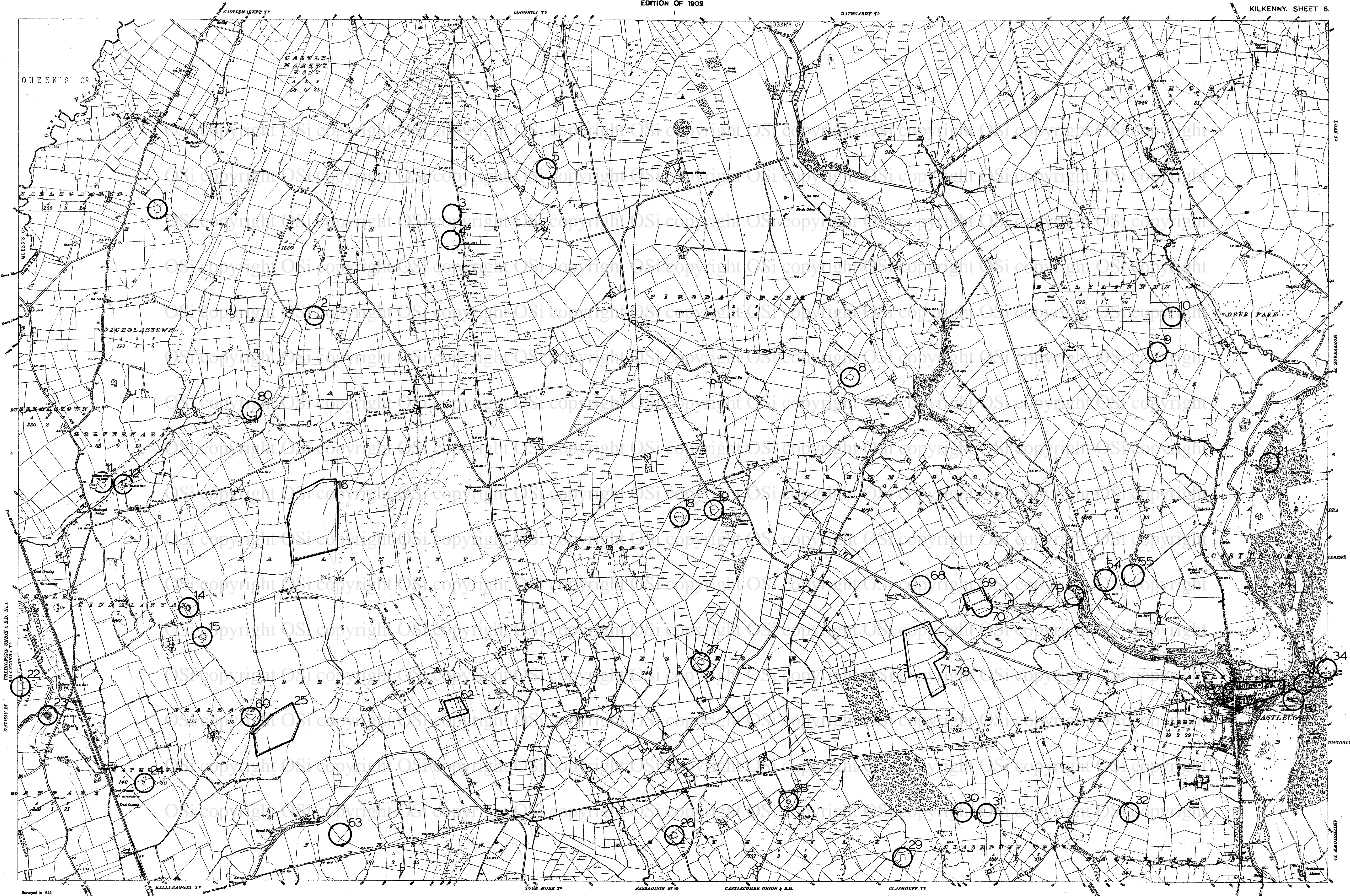
CHARACTERISTICS AND SYMBOLS		
County	Townland	Triangulation Station
Barony	Municipal Ward	Antiquities (Site of)
Parish	Concourse	For other information see Characteristics Sheet

The Representation on this Map of a Road, Track, or Footpath, is no evidence of the existence of a right of way.

O.P.W. ARCHAEOLOGICAL SURVEY OF IRELAND	Sites & Monuments Record — Archaeological Constraint Map	Date/Edition of map: 1902
	The areas outlined on this map are designed to give the approximate location of archaeological sites and monuments. They are not to be taken as indicating their precise extent or boundaries on the ground.	Date of SMR detail: September 1996



Surveyed in 1830 Revised in 1890



GATMOY BY

1:10,560

1:10,560

1:10,560

1:10,560

1:10,560

Surveyed in 1929
Revised in 1939

CHARACTERISTICS AND SYMBOLS

County	Ward (when not coincident with other boundaries)	Antiquities (see 47-5)	Foot
Borough	County Borough, Borough, Urban	Trigonometrical Station	A
Parish (in Co. Dub., Wick. & U.S. only)	District & Town	Contour	
Townland	When not coincident with other boundaries		


The representation on this Map of a Road, Track, or Footpath, is not evidence of the existence of a right of way.
For other symbols see Table of Characteristics: 1:10,560 scale.

O.P.W.
ARCHAEOLOGICAL
SURVEY
OF IRELAND

Sites & Monuments Record — Archaeological Constraint Map

The areas outlined on this map are designed to give the approximate location of archaeological sites and monuments. They are not to be taken as indicating their precise extent or boundaries on the ground.

Date/Edition of map:
1902
Date of SMR detail:
September 1996






CHARACTERISTICS AND SYMBOLS

County	Ward (when not coincident with other boundaries)	Antiquities (see 4-5)	Foot
Barony	County Borough, Borough, Urban	Topographical Station	▲
Parish (in Co. Dub., see 8-10, 11-12)	District & Town	Electricity Transmission Lines	—x—x—x—
Townland	When not coincident with other boundaries	Contours	—

The representation on this Map of a Road, Track, or Footpath, is not evidence of the existence of a right of way.
For other symbols see Table of Characteristics: 1:10,560 scale.

O.P.W. ARCHAEOLOGICAL SURVEY OF IRELAND	Sites & Monuments Record — Archaeological Constraint Map	Date/Edition of map: 1899
	The areas outlined on this map are designed to give the approximate location of archaeological sites and monuments. They are not to be taken as indicating their precise extent or boundaries on the ground.	Date of SMR detail: September 1996



Q U E E N ' S C O

C O T I P P E R A R Y




Surveyed in 1889. Revised in 1900.

CHARACTERISTICS AND SYMBOLS			
County	Trigonometrical Station	A	6m
Townland	Antiquities (Site of)		
Municipal Ward			
Parish			
For other information see Characteristic Sheet			

The Representation on this Map of a Road, Track, or Footpath is no evidence of the existence of a right of way.

O.P.W. ARCHAEOLOGICAL SURVEY OF IRELAND	Sites & Monuments Record — Archaeological Constraint Map	Date/Edition of map: 1902
	The areas outlined on this map are designed to give the approximate location of archaeological sites and monuments. They are not to be taken as indicating their precise extent or boundaries on the ground.	Date of SMR detail: September 1996



3-57. Price 4/6 net.



CHARACTERISTICS AND SYMBOLS

County	Ward (when not coincident with other boundaries)	Antiquities (see 47-51)	Fort
Barony	County Borough, Borough, Urban	Trigonometrical Station	▲
Parish (in Co. Dub., New & U.D. only)	District & Town	Electricity Transmission Lines	—●—●—●—
Townland	When not coincident with other boundaries	Contours	—

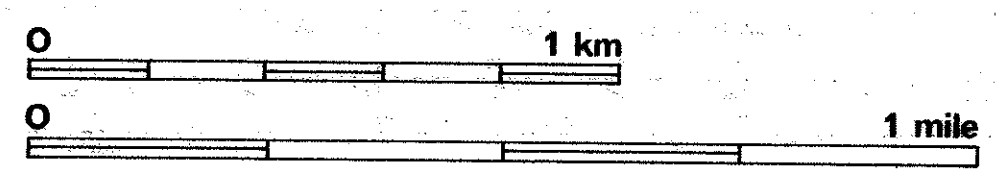
The representation on this Map of a Road, Track, or Footpath, is not evidence of the existence of a right of way.
For other symbols see Table of Characteristics: 1:10,000 scale.

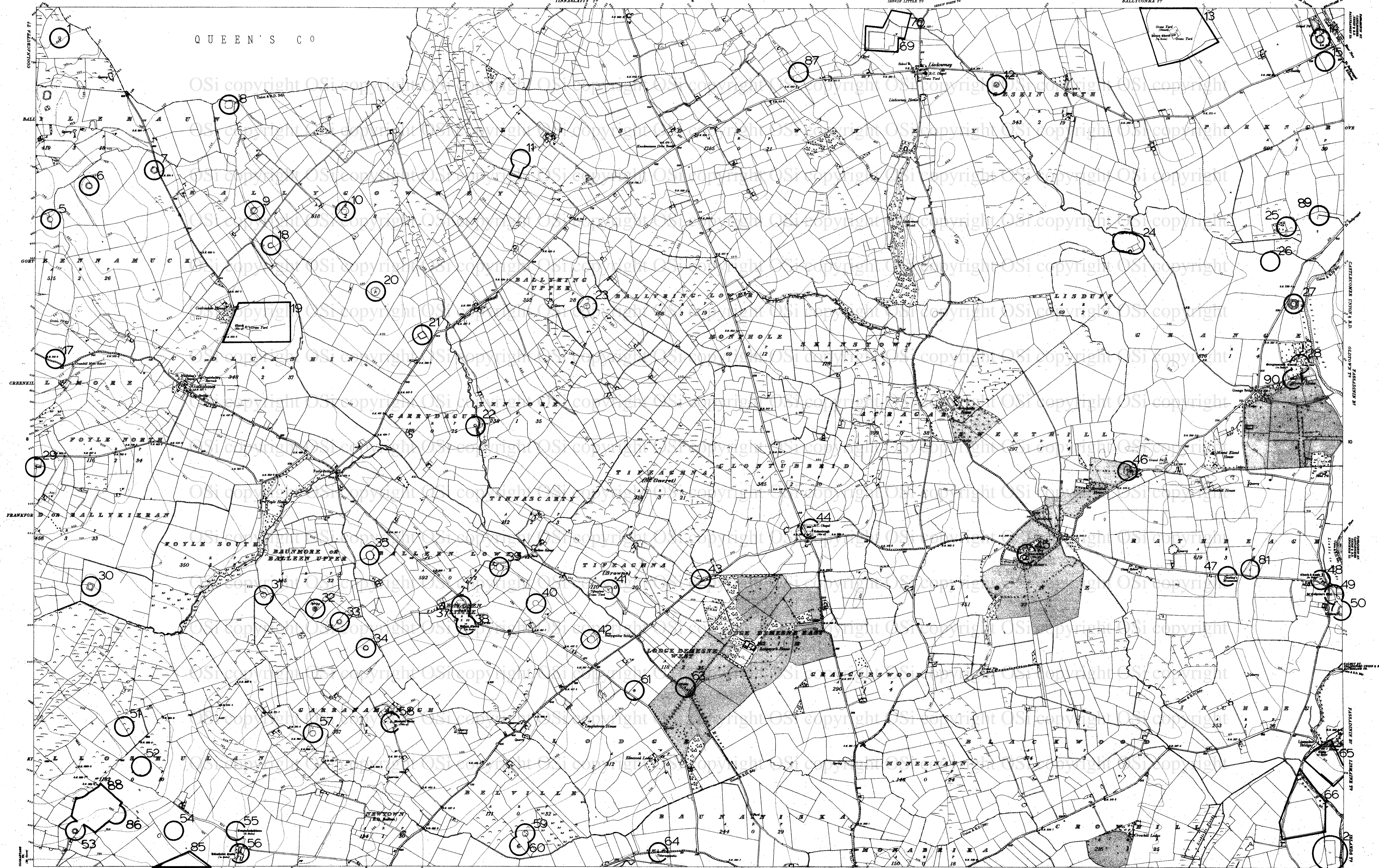
O.P.N. ARCHAEOLOGICAL SURVEY OF IRELAND

Sites & Monuments Record — Archaeological Constraint Map

The areas outlined on this map are designed to give the approximate location of archaeological sites and monuments. They are not to be taken as indicating their precise extent or boundaries on the ground.

Date/edition of map: 1900 rev.
Date of SMR detail: September 1996





CHARACTERISTICS AND SYMBOLS

County	Townland	Triangulation Station
Barony	Municipal Ward	Antiquarian Site of
Rural	Contour	For other information see Characteristic Sheet

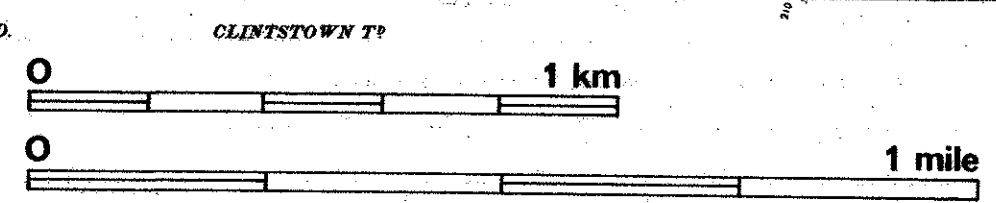
The Representation on this Map of a Road, Track or Footpath is no evidence of the existence of a right of way.

O.P.W. ARCHAEOLOGICAL SURVEY OF IRELAND

Sites & Monuments Record — Archaeological Constraint Map

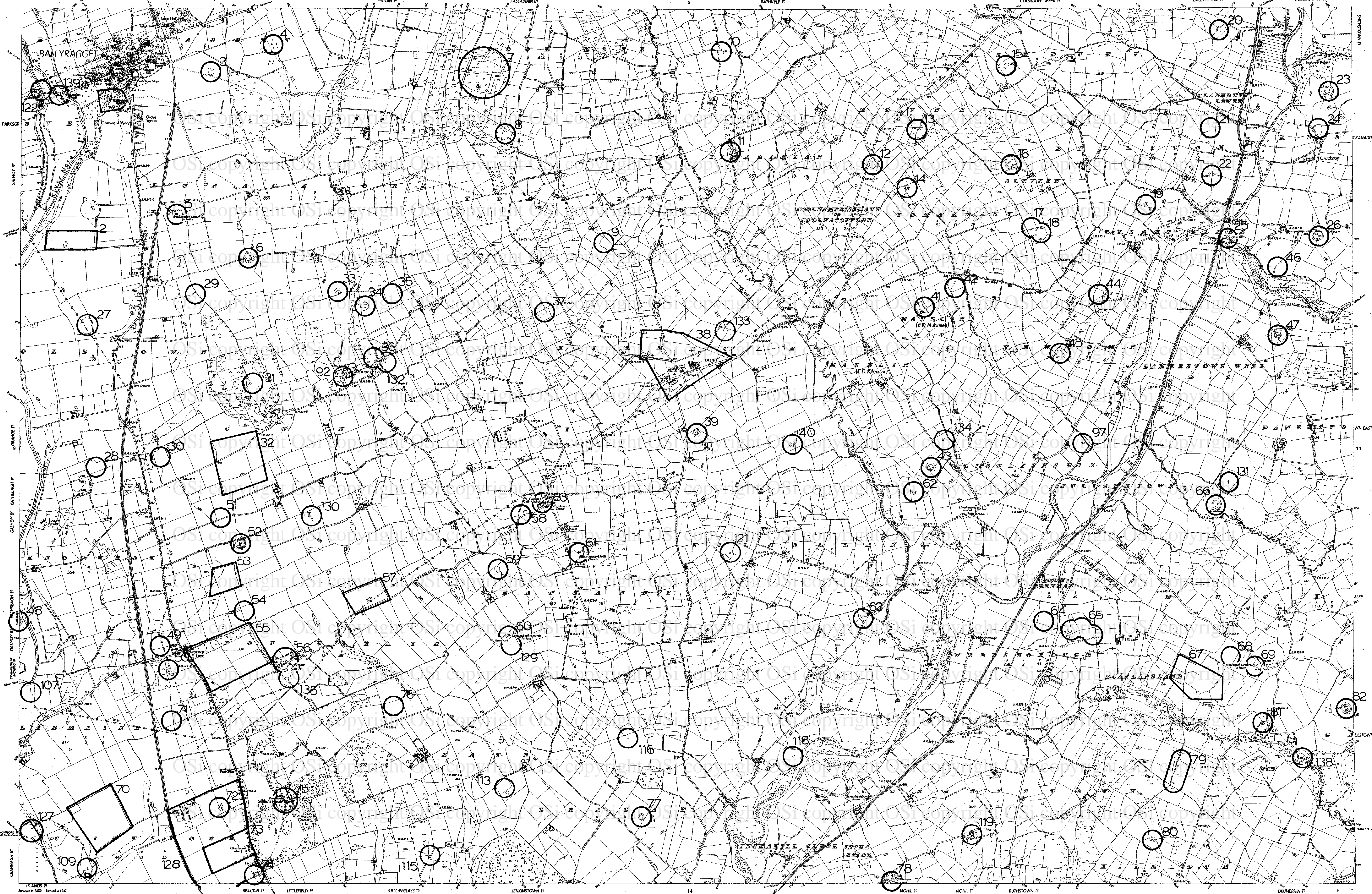
The areas outlined on this map are designed to give the approximate location of archaeological sites and monuments. They are not to be taken as indicating their precise extent or boundaries on the ground.

Date/Edition of map: 1902
Date of SMR detail: September 1996



Surveyed in 1839. Revised in 1900.

Drawn 10/96



CHARACTERISTICS AND SYMBOLS

County	Ward (when not coincident with other boundaries)	Antiquities (No. of 1)
Barony	County Borough, Borough, Urban	Trigonometrical Station
Parish (in Co. Wick, Done. & U.D. dist.)	District & Town	Electricity Transmission Lines
Townland	When not coincident with other boundaries	Contours

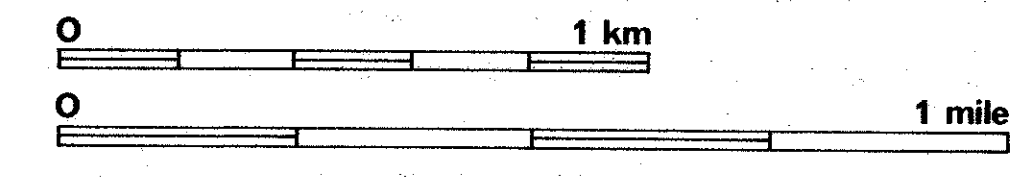
The representation on this Map of a Road, Track, or Footpath, is not evidence of the existence of a right of way.
For other symbols see Table of Characteristics: 1:10,560 scale.

O.P.W. ARCHAEOLOGICAL SURVEY OF IRELAND

Sites & Monuments Record — Archaeological Constraint Map

The areas outlined on this map are designed to give the approximate location of archaeological sites and monuments. They are not to be taken as indicating their precise extent or boundaries on the ground.

Date/Edition of map: 1947 rev.
Date of SMR detail: September 1996





C O C A R L O W

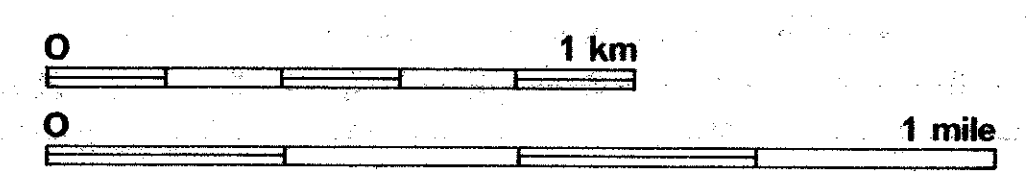
CHARACTERISTICS AND SYMBOLS	
Grange	Townland
Roadway	Municipal Ward
Parish	Contours
The Representation on this Map of a Road, Track, or Footpath is no evidence of the existence of a right of way.	

O.P.W.
ARCHAEOLOGICAL
SURVEY
OF IRELAND

Sites & Monuments Record — Archaeological Constraint Map

The areas outlined on this map are designed to give the approximate location of archaeological sites and monuments. They are not to be taken as indicating their precise extent or boundaries on the ground.

Date/Edition of map:
1902
Date of SMR detail:
September 1996






C^O TIPPERARY

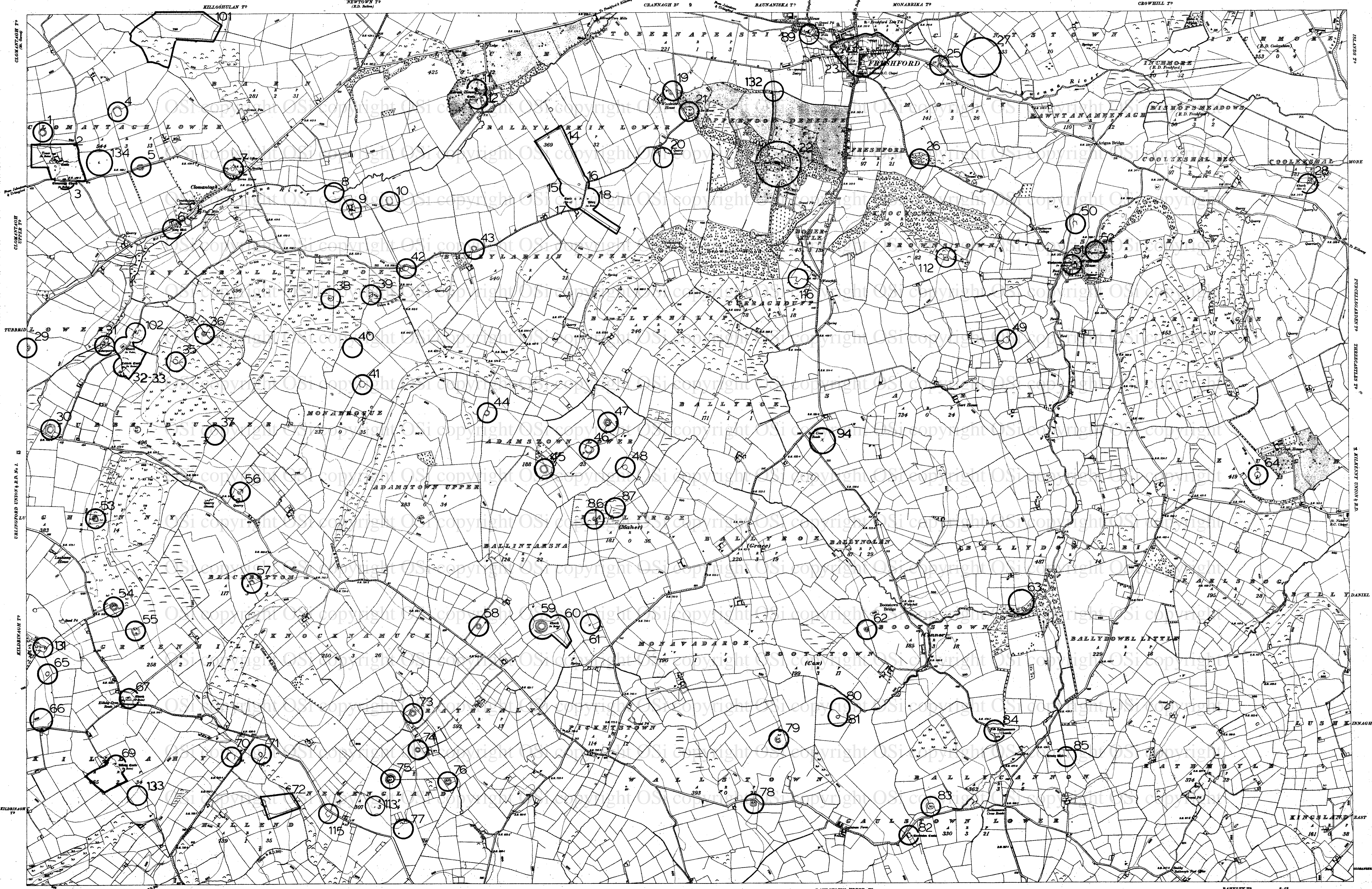
Surveyed in 1880. Revised in 1900.

CHARACTERISTICS AND SYMBOLS			
County	Townland	Trigonometrical Station	Bar
Barony	Municipal Ward	Antiquarian Site of	Bar
Parish	Contour	For other information see Characteristics Sheet	

The Representation on this Map of a Road, Track, or Footpath is no evidence of the existence of a right of way.

O.P.W. ARCHAEOLOGICAL SURVEY OF IRELAND		Sites & Monuments Record — Archaeological Constraint Map		Date/Edition of map: 1902	
		The areas outlined on this map are designed to give the approximate location of archaeological sites and monuments. They are not to be taken as indicating their precise extent or boundaries on the ground.		Date of SMR detail: September 1996	





Surveyed in 1828. Revised in 1900.

CHARACTERISTICS AND SYMBOLS	
Group	Triangulation Station
Barony	Manorial Ward
Parish	Contour
	Antiquity (Site of)
	For other information see Characteristic Sheet

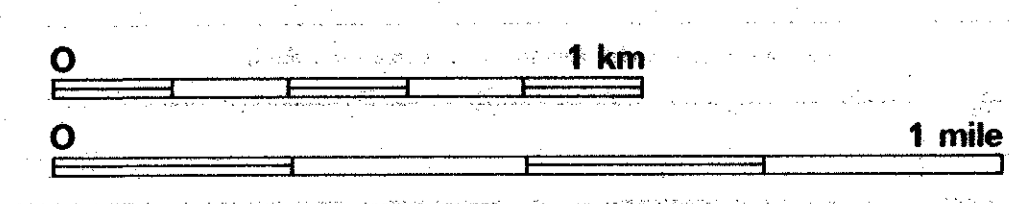
The representation on this Map of a Road, Track, or Footpath, is no evidence of the existence of a right of way.

O.P.W. ARCHAEOLOGICAL SURVEY OF IRELAND

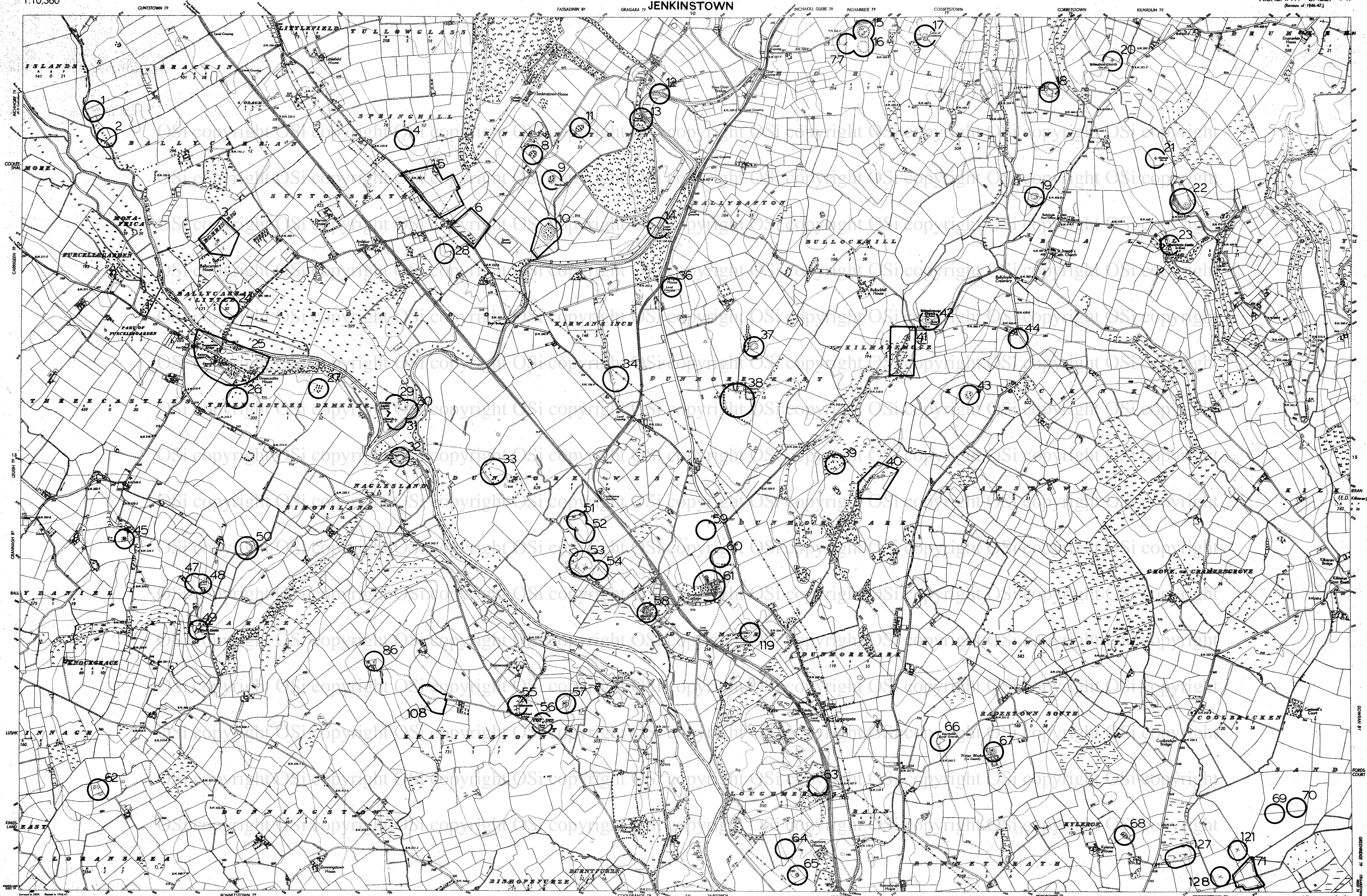
Sites & Monuments Record — Archaeological Constraint Map

The areas outlined on this map are designed to give the approximate location of archaeological sites and monuments. They are not to be taken as indicating their precise extent or boundaries on the ground.

Date/Edition of map: 1902
Date of SMR detail: September 1996



JENKINSTOWN



CHARACTERISTICS AND SYMBOLS

County	Ward (when not coincident with other boundaries)	Antiquities (Site of)	Foot
Barony	County Borough, Borough, Urban	Topographical Station	
Town (in Co. Wick. See A.S. 11. 19)	District & Town	Electricity Transmission Lines	
Landward	When not coincident with other boundaries	Contours	

This representation on this Map of a Road, Track, or Footpath, is not evidence of the existence of a right of way.
For other symbols see Table of Characteristics: 1:10,560 scale.

O.P.W.
ARCHAEOLOGICAL
SURVEY
OF IRELAND

Sites & Monuments Record — Archaeological Constraint Map

The areas outlined on this map are designed to give the approximate location of archaeological sites and monuments. They are not to be taken as indicating their precise extent or boundaries on the ground.

Date/Edition of map:
1946-47 rev.
Date of SMR detail:
September 1996

0 1 km

0 1 mile



CHARACTERISTICS AND SIZES

Group	Townland	Triangulation Station
Barony	Municipal Ward	Antiquarian (Site of)
Parish	Contour	For other information see Characteristics Sheet


The Representation on this Map of a Road, Track or Footpath is no evidence of the existence of a right of way.

O.P.W. ARCHAEOLOGICAL SURVEY OF IRELAND

Sites & Monuments Record - Archaeological Constraint Map

The area outlined on this map are designed to give the approximate location of archaeological sites and monuments. They are not to be taken as indicating their precise extent or boundaries on the ground.

Date/Edition of map: 1902.
Date of SMR detail: September 1996.





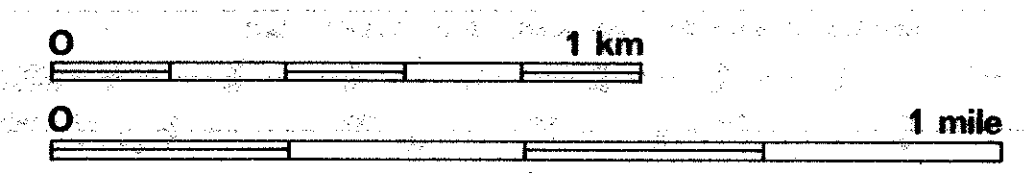
C. CARLOW

Surveyed in 1840. Revised in 1900.

CHARACTERISTICS AND SYMBOLS		
Group	Townland	Triangulation Station
Barony	Municipal Ward	Antiquarian (Site of)
Parish	Contour	For other information see Characteristics Sheet

The Representation on this Map of a Road, Track, or Footpath is no evidence of a right of way.

O.P.W. ARCHAEOLOGICAL SURVEY OF IRELAND	Sites & Monuments Record — Archaeological Constraint Map	Date/Edition of map: 1902
	The areas outlined on this map are designed to give the approximate location of archaeological sites and monuments. They are not to be taken as indicating their precise extent or boundaries on the ground.	Date of SMR detail: September 1996





Surveyed in 1839. Revised in 1900.

CHARACTERISTICS AND SYMBOLS

County	Ward (when not coincident with other boundaries)	Antiquities (the 0-5)
Barony	County Borough, Borough, Urban	Trigonometrical Station
Parish (in Co. Dub., see R.D. No. 1)	District & Town	Electricity Transmission Line
Townland	When not coincident with other boundaries	Contours

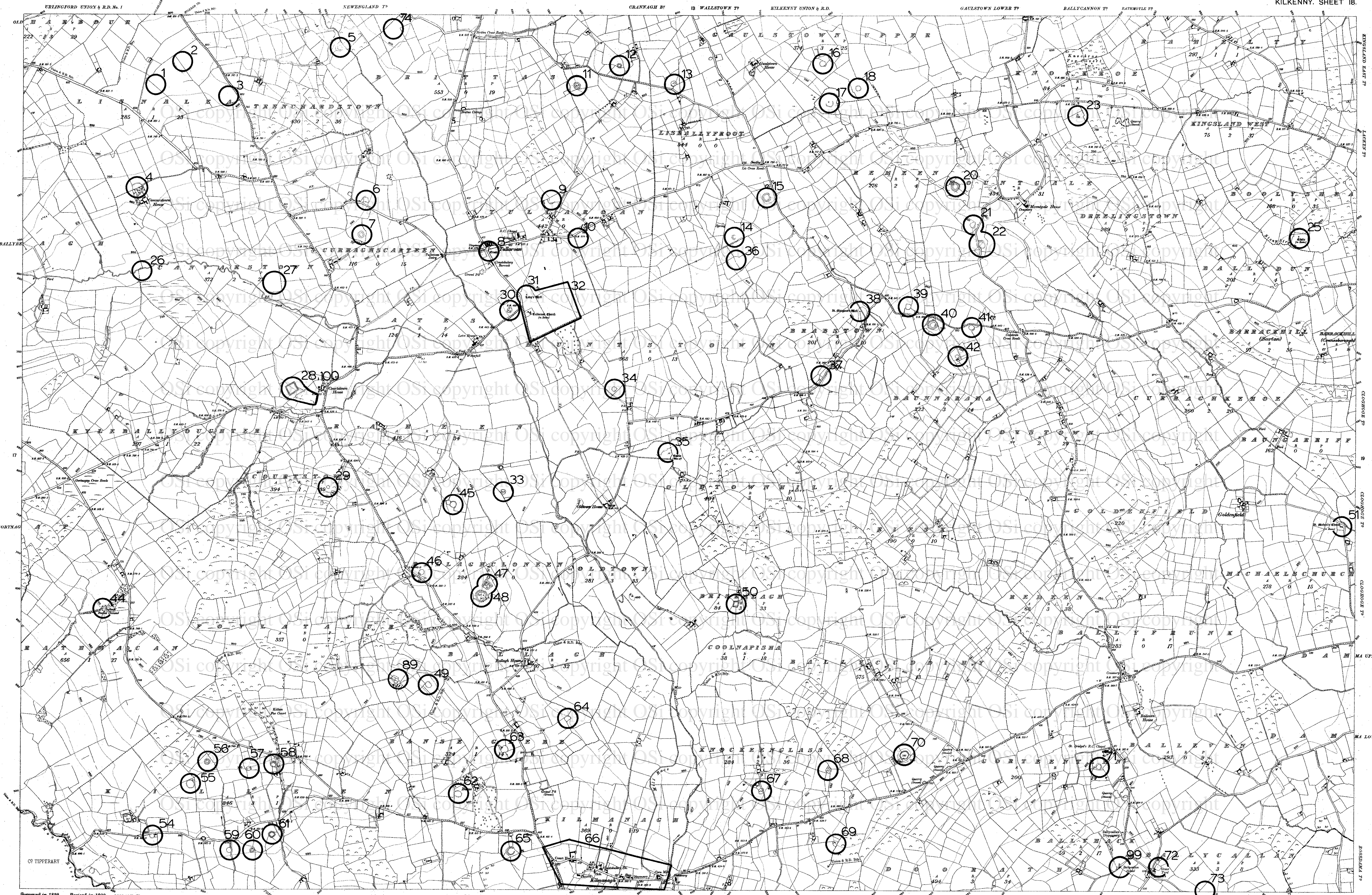
The representation on this Map of a Road, Track, or Footpath, is not evidence of the existence of a right of way.
For other symbols see Table of Characteristics: 1:10,560 scale.

O.P.W. ARCHAEOLOGICAL SURVEY OF IRELAND	Sites & Monuments Record — Archaeological Constraint Map	Date/Edition of map: 1902
	The areas outlined on this map are designed to give the approximate location of archaeological sites and monuments. They are not to be taken as indicating their precise extent or boundaries on the ground.	Date of SMR detail: September 1996



10-59

Price 6/- Net.



CHARACTERISTICS AND SYMBOLS

County	Ward (shown not coincident with other boundaries)	Antiquities (See 491)	Feet
Borough	County Borough, Borough, Urban	Trigonometrical Station	A
Parish (in Co. Dub. Bars. & U.S. only)	District & Town	Electricity Transmission Lines	— — — — —
Townland	When not coincident with other boundaries	Contours	25

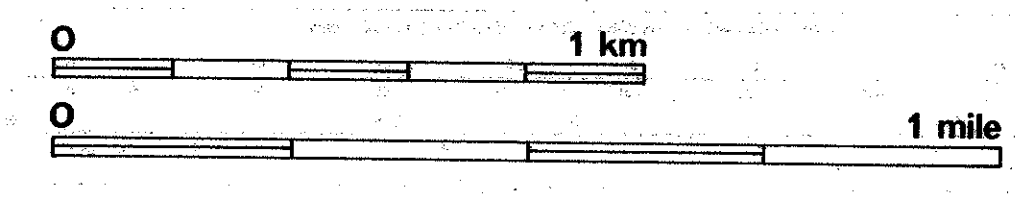
The representation on this Map of a Road, Track, or Footpath, is not evidence of the existence of a right of way.
For other symbols see Table of Characteristics: 1:10,560 scale.

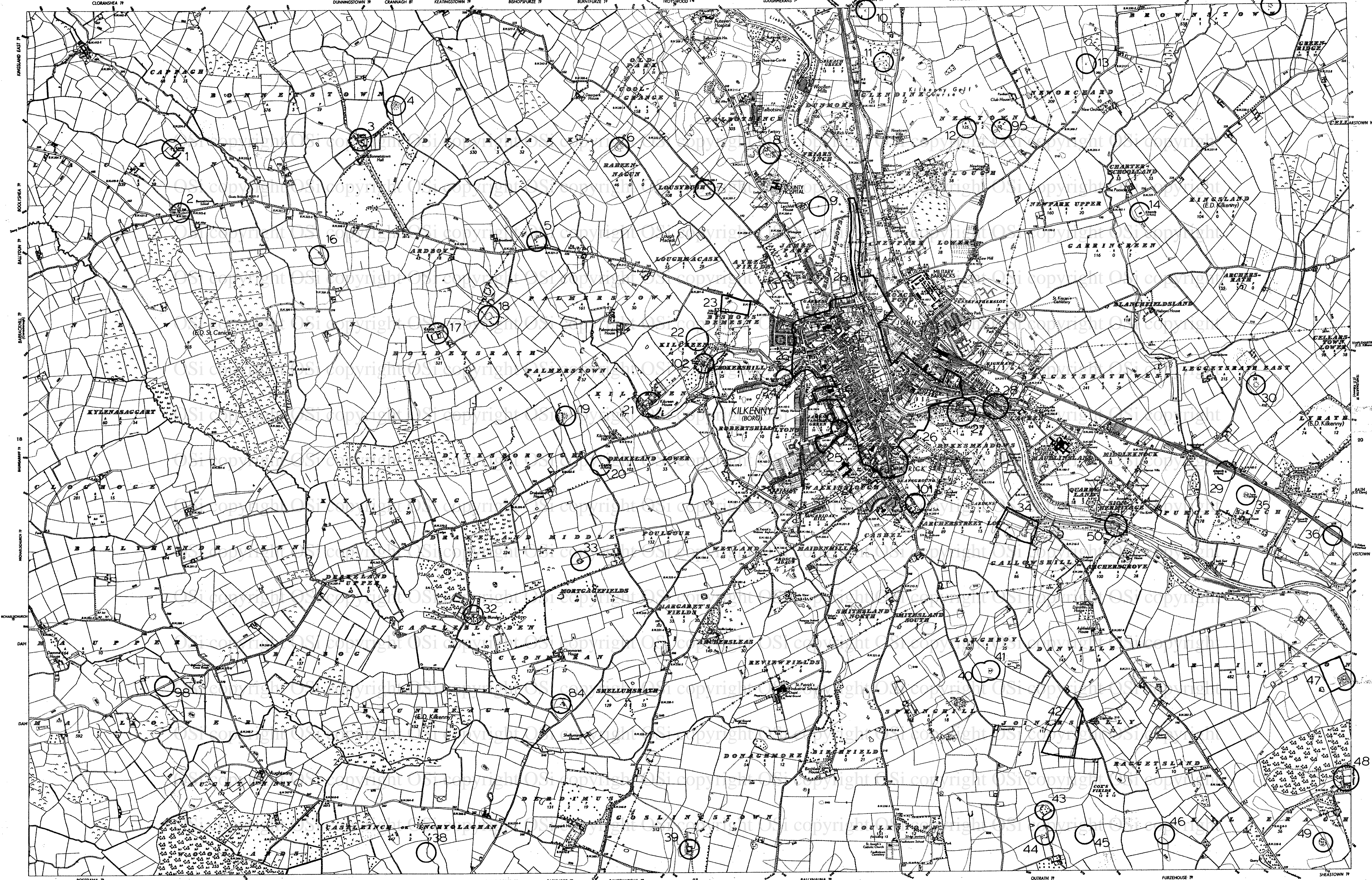
O.P.W.
ARCHAEOLOGICAL SURVEY OF IRELAND

Sites & Monuments Record — Archaeological Constraint Map

The areas outlined on this map are designed to give the approximate location of archaeological sites and monuments. They are not to be taken as indicating their precise extent or boundaries on the ground.

Date/Edition of map:
1902
Date of SMR detail:
September, 1996






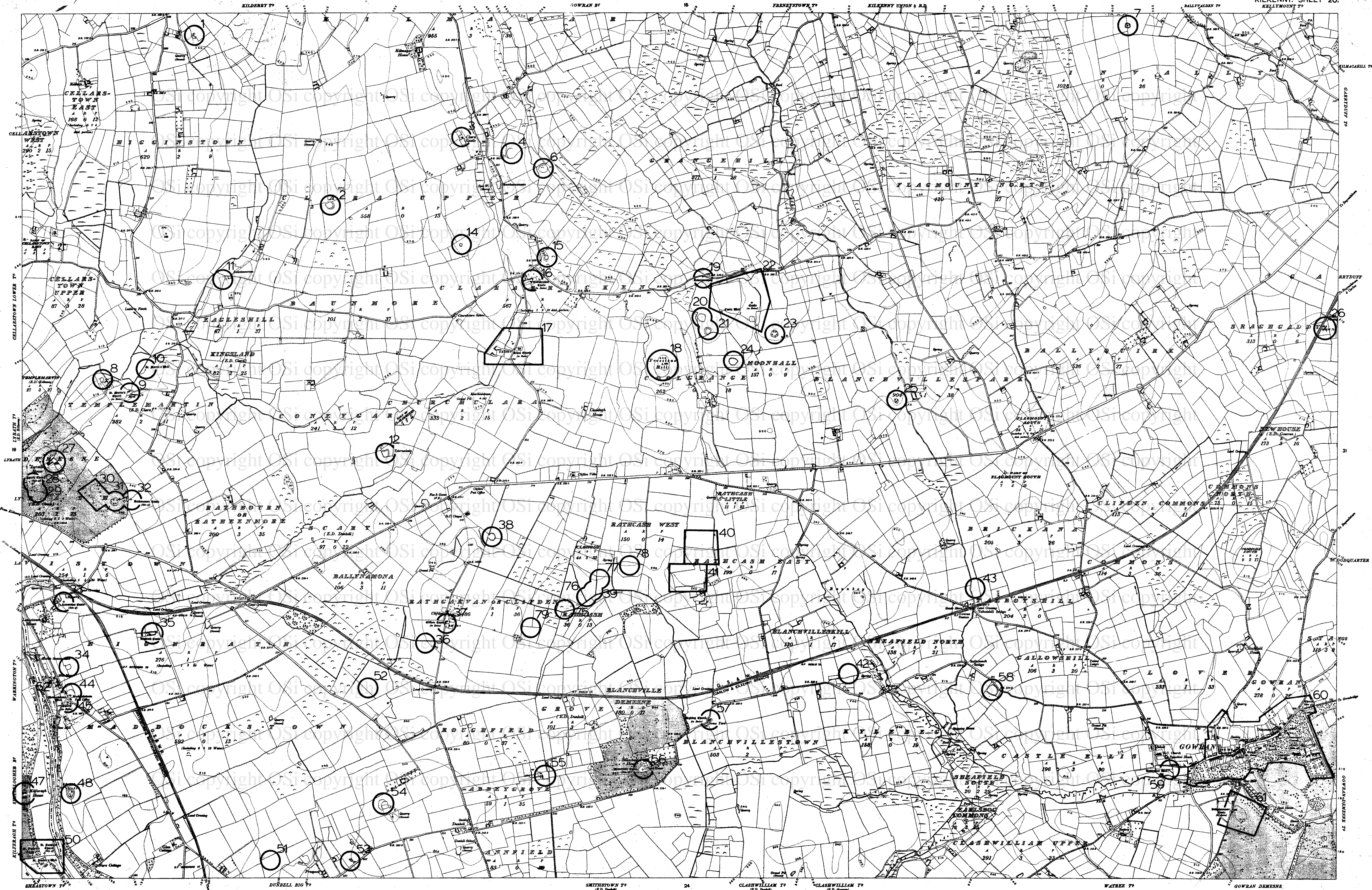
CHARACTERISTICS AND SYMBOLS

County	Ward (when not coincident with other boundaries)	Antiquities (See #1)	Foot
Borough	County Borough, Borough, Urban	Trigonometrical Station	Public
Parish (in Co. Dub. see #10.0 only)	District & Town	Electricity Transmission Lines	Water
Townland	When not coincident with other boundaries	Canals	

O.P.W. ARCHAEOLOGICAL SURVEY OF IRELAND
 Compiled by the Sites & Monuments Record - Archaeological Constraint Map
 Director of the Ordnance Survey Office, Phoenix Park, Dublin.
 The areas outlined on this map are designed to give the approximate location of archaeological sites and monuments. They are not to be taken as indicating their precise extent or boundaries on the ground.
 Date/Edition of map: 1945-46 rev.
 Date of SMR detail: September 1996



The representation on this Map of a Road, Track, or Footpath, is not evidence of the existence of a right of way. For other symbols see Table of Characteristics 1:10,560 scale.



CHARACTERISTICS AND SYMBOLS

County	Townland	Trigonometrical Station
Barony	Municipal Ward	Manorial Site
Parish	Contour	For other information see Characteristic Sheet

The Representation on this Map of a Road, Track, or Footpath is no evidence of the existence of a right of way.

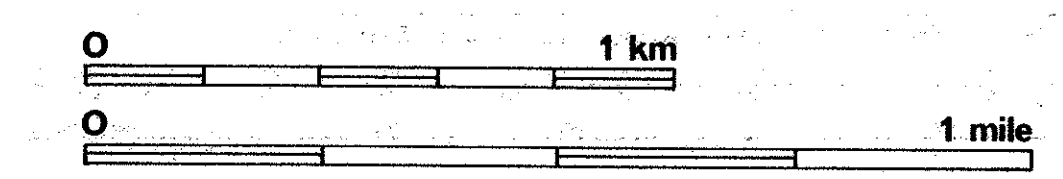
G.P.W. ARCHAEOLOGICAL SURVEY OF IRELAND

Sites & Monuments Record — Archaeological Constraint Map

The areas outlined on this map are designed to give the approximate location of archaeological sites and monuments. They are not to be taken as indicating their precise extent or boundaries on the ground.

Date/Edition of map: 1902

Date of SMR detail: September 1996





Surveyed in 1839. Revised in 1900.

GRANGE UPPER T^o

THOMASTOWN UNION & R.D.

BARROWMOUNT T^o


25

CHARACTERISTICS AND SYMBOLS

County	Ward (when not coincident with other boundaries)	Antiquities (see 473)	Fort
Barony	County Borough, Borough, Urban	Trigonometrical Station	
Parish (in Co. Dub. & Co. Wick only)	District & Town	Electricity Transmission Lines	
Townland	When not coincident with other boundaries	Contours	

The representation on this Map of a Road, Track, or Footpath, is not evidence of the existence of a right of way. For other symbols see Table of Characteristics: 1:10,560 scale.

O.P.W. ARCHAEOLOGICAL SURVEY OF IRELAND	Sites & Monuments Record - Archaeological Constraint Map	Date/Edition of map: 1902.
	The areas outlined on this map are designed to give the approximate location of archaeological sites and monuments. They are not to be taken as indicating their precise extent or boundaries on the ground.	Date of SMR details: September 1996





C^o TIPPERARY

Surveyed in 1838. Revised in 1899-1902.

CHARACTERISTICS AND SYMBOLS		
County	Townland	Triangulation Station
Roadway	Municipal Ward	Antiquarian (Site of)
River	Concourse	For other information see Characteristic Sheet


The Representation on this Map of a Road, Track, or Footpath is no evidence of the existence of a right of way.

O.P.W.
ARCHAEOLOGICAL
SURVEY
OF IRELAND

Sites & Monuments Record — Archaeological Constraint Map

The areas outlined on this map are designed to give the approximate location of archaeological sites and monuments. They are not to be taken as indicating their precise extent or boundaries on the ground.

Date/Edition of map:
1992
Date of SMR detail:
September 1996



1:66

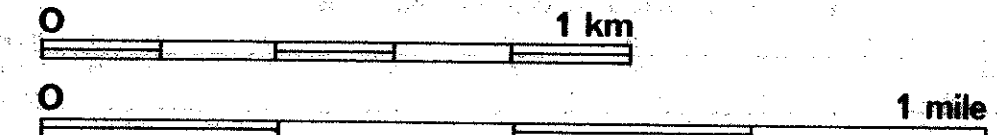


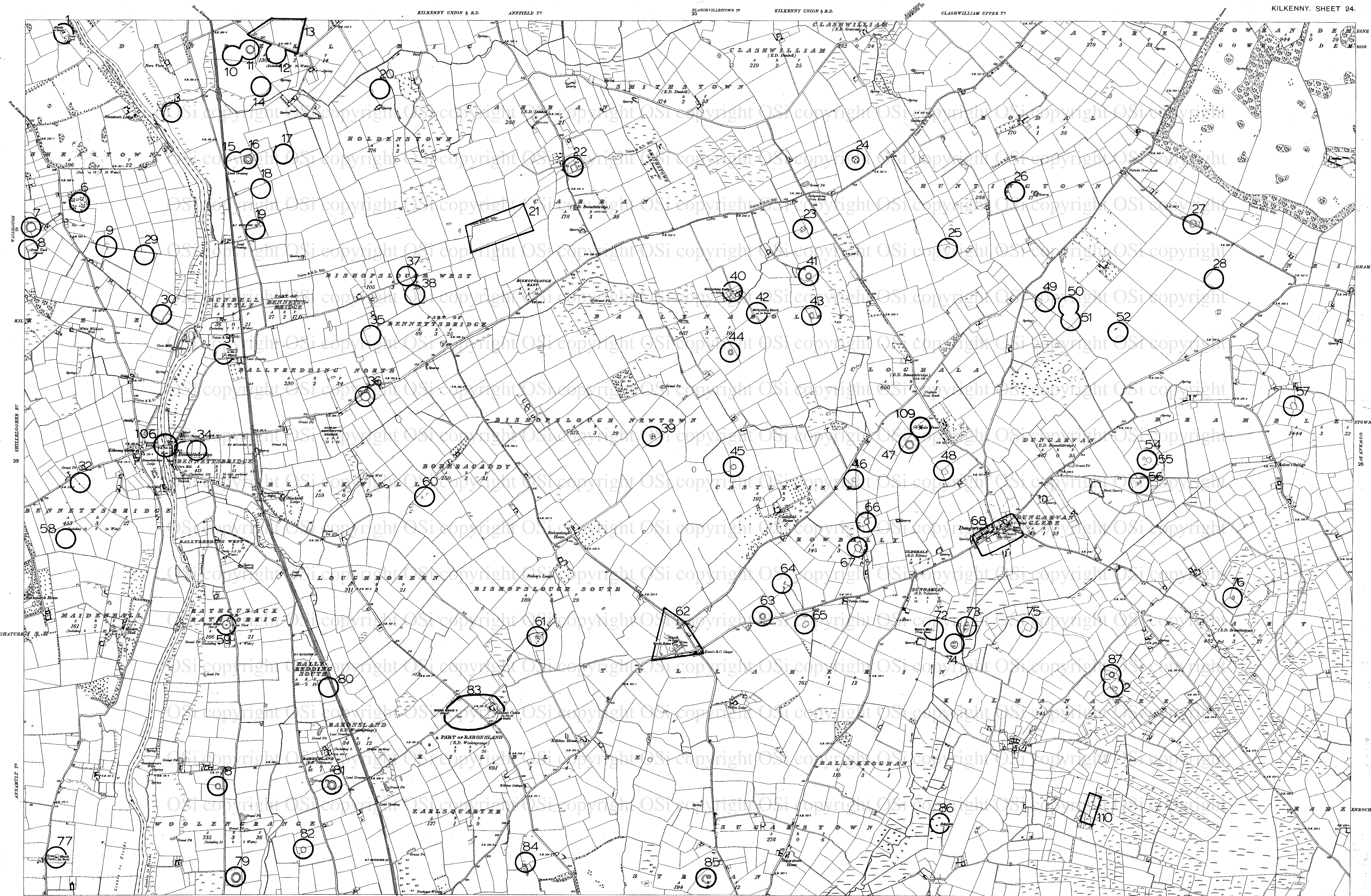
Copyright © 1927, Revised in 1947.
Scale 1:10,560.

CHARACTERISTICS AND SYMBOLS

County	Ward (when not coincident with other boundaries)	Archaeology (See 4-9)	Street
Borough	County Borough, Borough, Urban	Triangulation Station	
Parish (in Co. Dub., Don. & U.D. only)	District & Town	Electricity Transmission Lines	
Townland	When not coincident with other boundaries	Contours	

<p>O.P.W. ARCHAEOLOGICAL SURVEY OF IRELAND</p>	<p>Sites & Monuments Record — Archaeological Constraint Map</p> <p>The areas outlined on this map are designed to give the approximate location of archaeological sites and monuments. They are not to be taken as indicating their precise extent or boundaries on the ground.</p>	<p>Date/Edition of map: 1947 rev.</p> <p>Date of SMR detail: September 1996</p>
--	---	---





CHARACTERISTICS AND SYMBOLS

County	Ward (where not coincident with other boundaries)	Antiquities (See 47-51)
Borough	County Borough, Borough, Urban	Trigonometrical Station
Parish (in Co. Dub., Wick. & U.D. dists.)	District & Town	Electricity Transmission Lines
Townland	When not coincident with other boundaries	Contours


The representation on this Map of a Road, Track, or Footpath, is not evidence of the existence of a right of way. NOTE: UNAUTHORISED REPRODUCTION INFRINGES STATE COPYRIGHT.
For other symbols see Table of Characteristics: 1:10,560 scale.

O.P.W. ARCHAEOLOGICAL SURVEY OF IRELAND

Sites & Monuments Record — Archaeological Constraint Map

The areas outlined on this map are designed to give the approximate location of archaeological sites and monuments. They are not to be taken as indicating their precise extent or boundaries on the ground.

Date/Edition of map: 1999/1902
Date of SMR detail: September 1996





Surveyed in 1830. Revised in 1900.

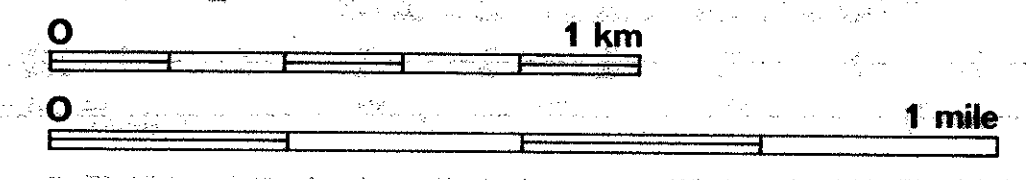
CHARACTERISTICS AND SYMBOLS	
Orange	Triangulation Station
Barrow	Municipal Ward
Parish	Contour
	For other information see Characteristic Sheet

O.P.W.
ARCHAEOLOGICAL
SURVEY
OF IRELAND

Sites & Monuments Record — Archaeological Constraint Map

The areas outlined on this map are designed to give the approximate location of archaeological sites and monuments. They are not to be taken as indicating their precise extent or boundaries on the ground.

Date/Edition of map:
1903.
Date of SMR detail:
September 1996





CO TIPPERARY

Surveyed in 1900. Revised in 1948. Length revised in 1948.

CHARACTERISTICS AND SYMBOLS

County	Ward (when not coincident with other boundaries)	Antiquities (Site of)	Fort
Borough	County Borough, Borough, Urban	Trigonometrical Station	
Parish (in Co. Wick, Done. & U.D. only)	District & Town	Electricity Transmission Lines	
Townland	When not coincident with other boundaries	Contours	

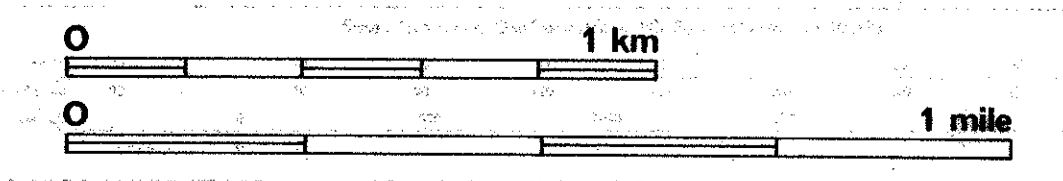
The representation on this Map of a Road, Track, or Footpath, is not evidence of the existence of a right of way. For other symbols see Table of Characteristics: 1:10,560 scale.

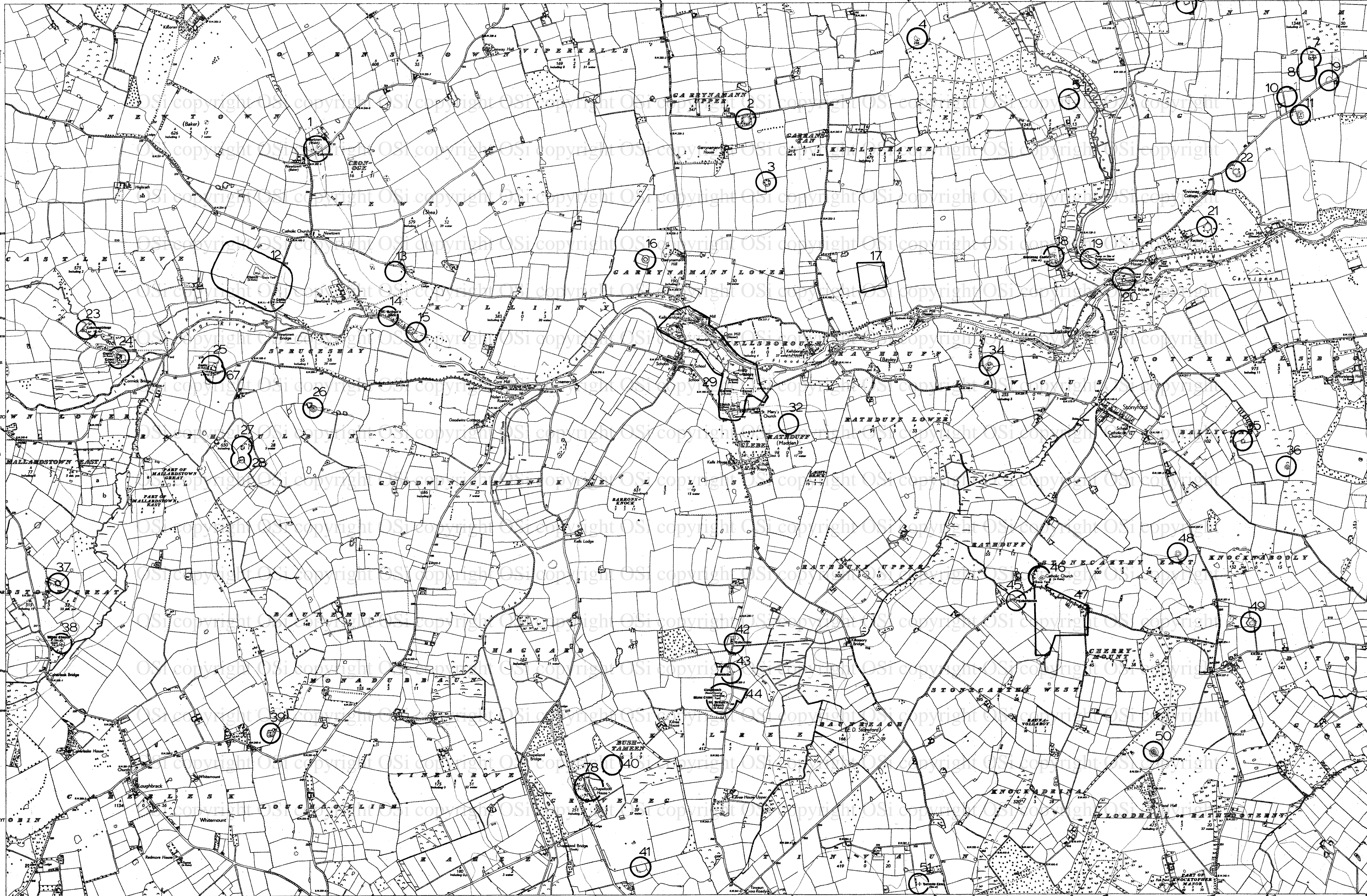
O.P.W. ARCHAEOLOGICAL SURVEY OF IRELAND

Sites & Monuments Record - Archaeological Constraint Map

The areas outlined on this map are designed to give the approximate location of archaeological sites and monuments. They are not to be taken as indicating their precise extent or boundaries on the ground.


Date/Revision of map: 1948 rev. Date of SMR detail: September 1996





CHARACTERISTICS AND SYMBOLS		
County	Townland	Trigonometrical Station
Dunree	Municipal Ward	Antiquities
Parish	Contours	Antiquities (see vs.)
The representation on this Map of a Road, Track, or Footpath, is not evidence of the existence of a right of way.		Electricity Transmission Lines
For other symbols see Table of Characteristics: 1:10,560 scale.		

O.P.W. ARCHAEOLOGICAL SURVEY OF IRELAND	Sites & Monuments Record — Archaeological Constraint Map	Date/Edition of map: 1948 rev.
The areas outlined on this map are designed to give the approximate location of archaeological sites and monuments. They are not to be taken as indicating their precise extent or boundaries on the ground.		Date of SMR detail: September 1996






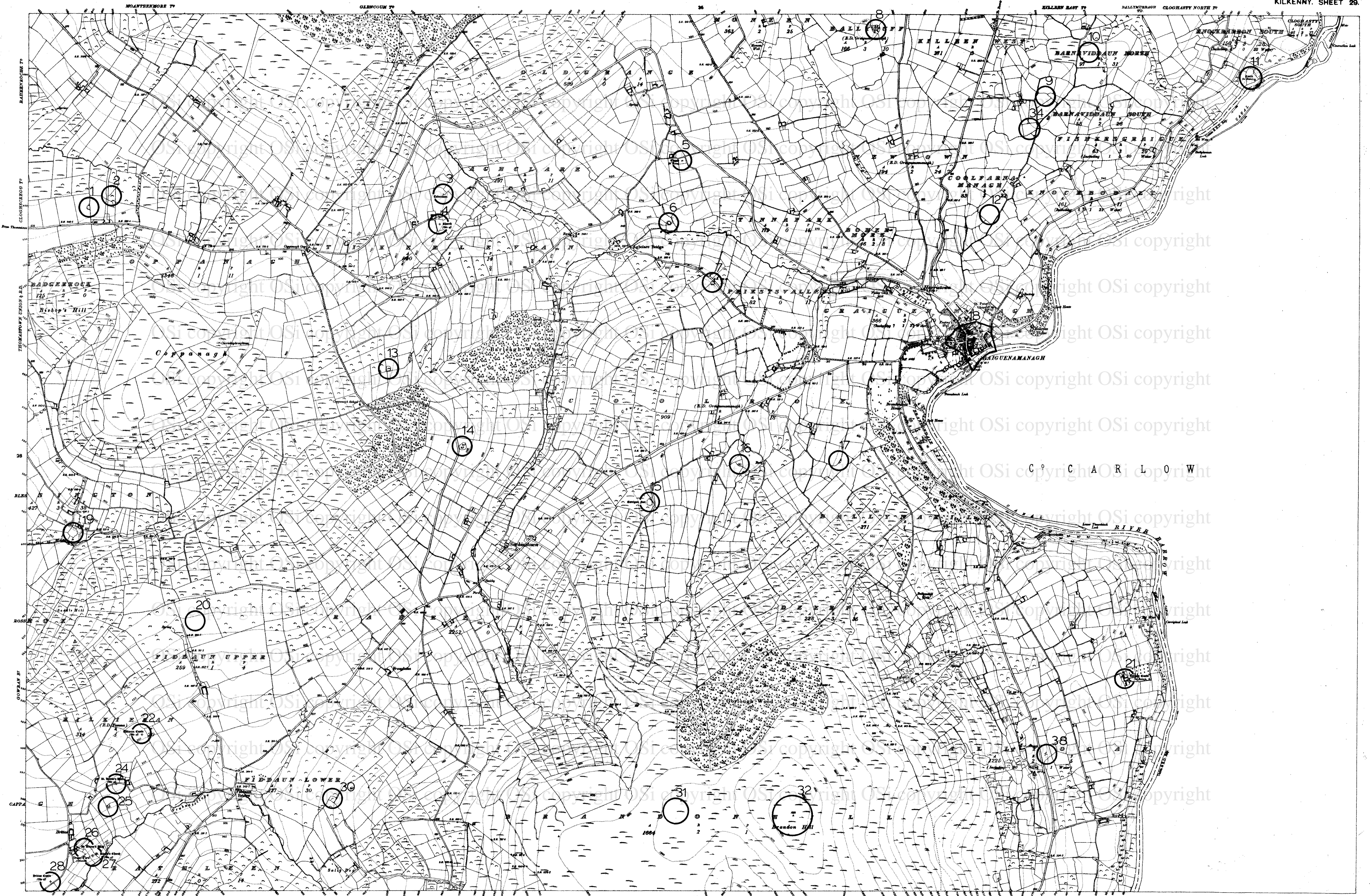
CHARACTERISTICS AND SYMBOLS

County	Ward (when not coincident with other boundaries)	Antiquity (See p. 17)
Township	County Borough, Borough, Urban	Trigonometrical Station
Parish (in Co. Dub., Co. Wick. & U.D. only)	District & Town	Secondary Transmission Lines
Parish (in Co. Wick. & U.D. only)	When not coincident with other boundaries	Canals

The representation on this Map of a Road, Track, or Footpath, is not evidence of the existence of a right of way.
For other symbols see Table of Characteristics: 1:10,560 scale.

G.P.W. ARCHAEOLOGICAL SURVEY OF IRELAND	Sites & Monuments Record — Archaeological Constraint Map	Date/Edition of map: 1948-49 rev.
	The areas outlined on this map are designed to give the approximate location of archaeological sites and monuments. They are not to be taken as indicating their precise extent or boundaries on the ground.	Date of SMR detail: September, 1996
	Scale: 1:10,560	





Surveyed in 1859 Revised in 1900-01

CHARACTERISTICS AND SYMBOLS			
County	Irish Miles	Triangulation Station	Scale
Municipal Ward	Contour	Archaeological Site	For other information see Characteristics Sheet

The Representation on this Map of a Road, Track, or Footpath is no evidence of the existence of a right of way.


O.P.W.
ARCHAEOLOGICAL
SURVEY
OF IRELAND

Sites & Monuments Record — Archaeological Constraint Map

The areas outlined on this map are designed to give the approximate location of archaeological sites and monuments. They are not to be taken as indicating their precise extent or boundaries on the ground.

Date/Edition of map:
1903

Date of SMR detail:
September, 1996






C. T. I. P. P. E. R. A. R. Y.

CHARACTERISTICS AND SYMBOLS		
	County Boundary	
	Municipal Ward Boundary	
	Contour	
	Trigonometrical Station	
	Antiquities (Site of)	
	Road	
<i>The Representation on this Map of a Road, Track, or Footpath is no evidence of the existence of a right of way.</i>		

O.P.W. ARCHAEOLOGICAL SURVEY OF IRELAND	Sites & Monuments Record - Archaeological Constraint Map The areas outlined on this map are designed to give the approximate location of archaeological sites and monuments. They are not to be taken as indicating their precise extent or boundaries on the ground.	Date/Edition of map: 1903. Date of SMR detail: September 1996
--	---	--





CHARACTERISTICS AND SYMBOLS

Group	Boundary	Diagonal Station
Demarcation	Manorial (Site of)	+
Field	Contours	For other information see Characteristic Sheet

The Representation on this Map of a Road, Drain, or Footpath is no evidence of the existence of a right of way.


O.P.W.
ARCHAEOLOGICAL
SURVEY
OF IRELAND

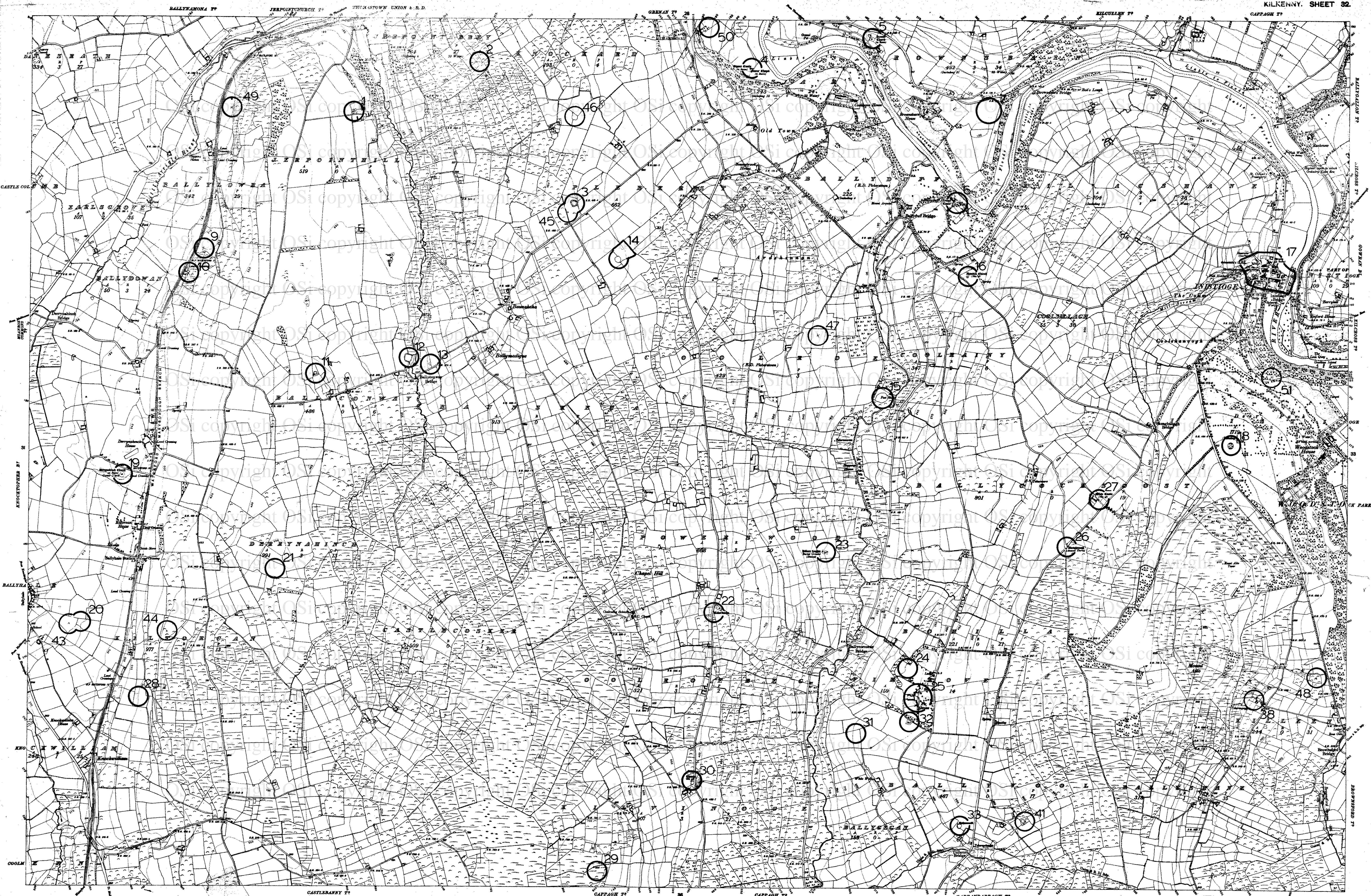
Sites & Monuments Record — Archaeological Constraint Map

The areas outlined on this map are designed to give the approximate location of archaeological sites and monuments. They are not to be taken as indicating their precise extent or boundaries on the ground.

Date/Edition of map:
1903

Date of SMR detail:
September 1996






Surveyed in 1889 Revised in 1901.

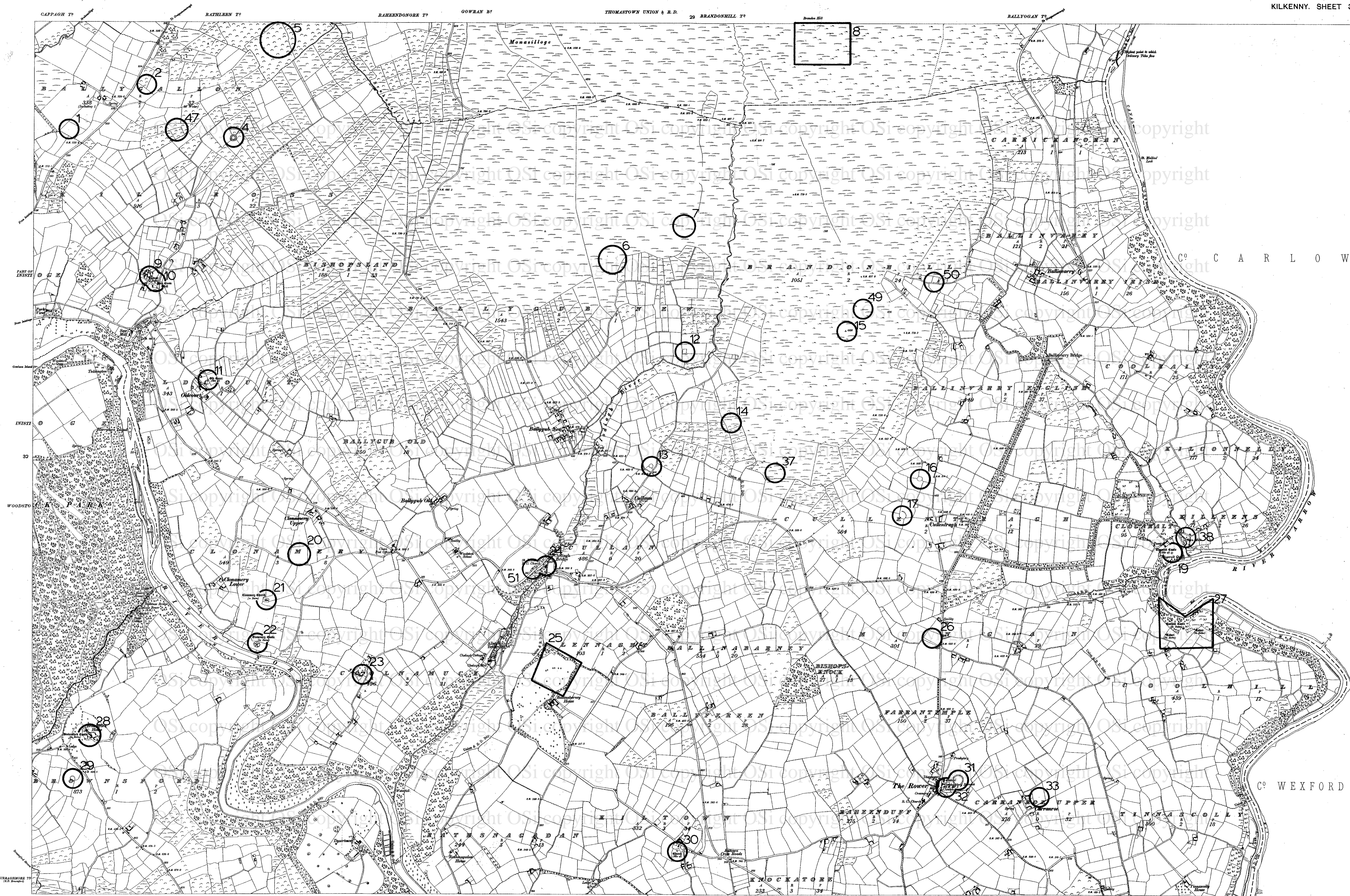
CHARACTERISTICS AND SYMBOLS

County	Townland	Trigonometrical Station
River	Municipal Ward	Antiquarian Site of
Parish	Curator	For other information see Characteristic Sheet

The Representation on this Map of a Road, Track, or Boundary is no evidence of the existence of a right of way.

<p>O.P.W. ARCHAEOLOGICAL SURVEY OF IRELAND</p>	<p>Sites & Monuments Record — Archaeological Constraint Map</p> <p>The areas outlined on this map are designed to give the approximate location of archaeological sites and monuments. They are not to be taken as indicating their precise extent or boundaries on the ground.</p>	<p>Date/Edition of map: 1903</p> <p>Date of SMR detail: September 1996</p>
--	---	--






CHARACTERISTICS AND SYMBOLS

County	Ward (when not coincident with other boundaries)	Antiquities (see 4-5)	Fort
Barony	County Borough, Borough, Urban	Trigonometrical Station	▲
Parish (Co. Dub., Dub. & U.D. only)	District & Town	Electricity Transmission Lines	⊗
Townland	When not coincident with other boundaries	Contours	—

The representation on this Map of a Road, Track, or Footpath, is not evidence of the existence of a right of way. For other symbols see Table of Characteristics: 1:10,560 scale.

NOTE - UNAUTHORISED REPRODUCTION INFRINGES STATE COPYRIGHT.

O.P.W. ARCHAEOLOGICAL SURVEY OF IRELAND	Sites & Monuments Record - Archaeological Constraint Map	Date/Edition of map: 1993
	The areas outlined on this map are designed to give the approximate location of archaeological sites and monuments. They are not to be taken as indicating their precise extent or boundaries on the ground.	Date of SMR detail: September 1996





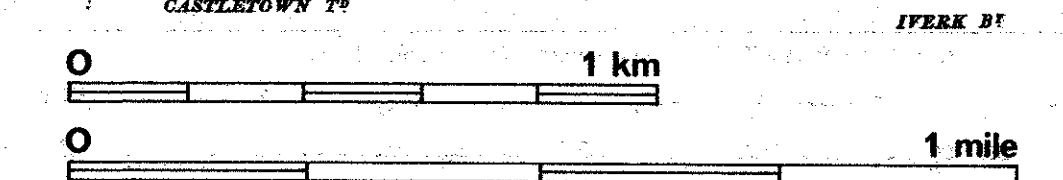
C O T I P P E R A R Y

Surveyed in 1880. Revised in 1901.

CHARACTERISTICS AND SYMBOLS		
County	Townland	Triangulation Station
Rurvey	Municipal Ward	Antiquities (Site of)
Parish	Centres	For other information see Characteristics Sheet

The Representation on this Map of a Road, Track, or Footpath is no evidence of the existence of a right of way.

O.P.W. ARCHAEOLOGICAL SURVEY OF IRELAND	Sites & Monuments Record — Archaeological Constraint Map	Date/Edition of map: 1903
	The areas outlined on this map are designed to give the approximate location of archaeological sites and monuments. They are not to be taken as indicating their precise extent or boundaries on the ground.	Date of SMR detail: September 1996



CHARGE-GARRETS TOWN & R.D. N. 1.



Surveyed in 1885. Revised in 1903.

CHARACTERISTICS AND SYMBOLS

Contour	Parish Boundary	Triangulation Station
Drainage	Municipal Ward	Antiquities (Site of)
Footpath	Concourse	For other information see Characteristic Sheet

The Representation on this Map of a Road, Track, or Footpath is no Evidence of the Existence of a Right of Way.


O.P.W. ARCHAEOLOGICAL SURVEY OF IRELAND

Sites & Monuments Record — Archaeological Constraint Map

The areas outlined on this map are designed to give the approximate location of archaeological sites and monuments. They are not to be taken as indicating their precise extent or boundaries on the ground.

Date/Edition of map: 1903

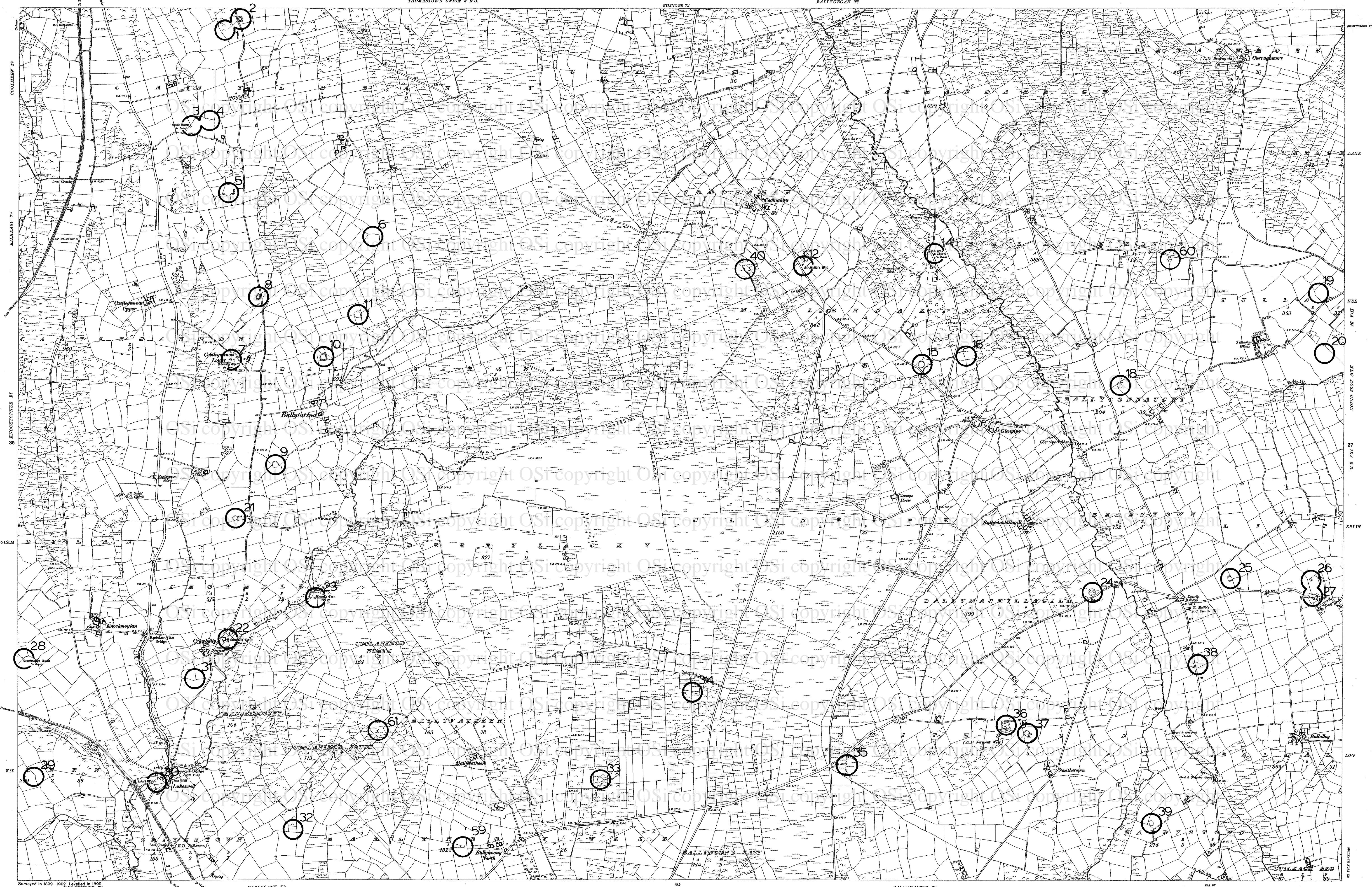
Date of SMR detail: September 1996



THOMASTOWN UNION & R.D.

32
KILNOGE T4

GOWRAN BT
BALLYBOGAN T3



Surveyed in 1899-1902. Limited in 1899.
 EARLSRATH T2 WATERFORD UNION & R.D. No. 2
 BALLYMARTIN T5

CHARACTERISTICS AND SYMBOLS

County	Ward (when not coincident with other boundaries)	Antiquities (See 4-F)
Barony	County Borough, Borough, Urban	Trigonometrical Station
Parish (in Co. Dub., see A.U.D. 10th)	District & Town	Electricity Transmission Lines
Townland	When not coincident with other boundaries	


The representation on this Map of a Road, Track, or Footpath is not evidence of the existence of a right of way. For other symbols, see Table of Characteristics: 1:10,560 scale.

O.P.W. ARCHAEOLOGICAL SURVEY OF IRELAND

Sites & Monuments Record — Archaeological Constraint Map

The areas outlined on this map are designed to give the approximate location of archaeological sites and monuments. They are not to be taken as indicating their precise extent or boundaries on the ground.

Date/Edition of map: 1899-1903
 Date of SMR detail: September 1996



NOTE - UNAUTHORISED REPRODUCTION INFRINGES STATE COPYRIGHT.



C O W E X F O R D


Surveyed in 1880. Revised in 1901.

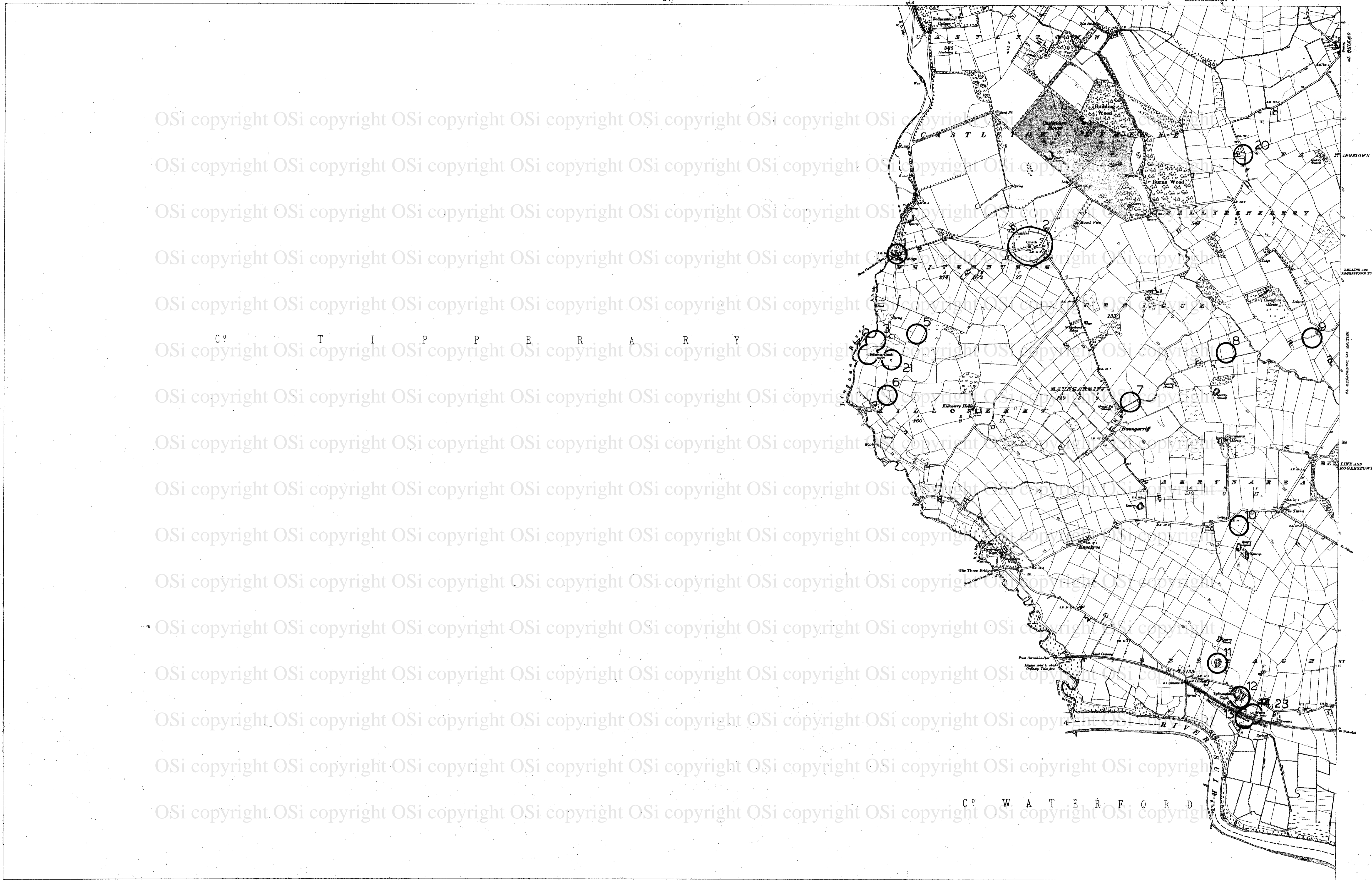
County	Townland	Triangulation Station
Barony	Municipal Ward	Antiquities (Site of)
Parish	Contour	For other information see Characteristics Sheet

The Representation on this Map of a Road, Track, or Footpath, is no evidence of the existence of a right of way.

O.P.W. ARCHAEOLOGICAL SURVEY OF IRELAND	Sites & Monuments Record — Archaeological Constraint Map	Date/Edition of map: 1903
		Date of SMR detail: September 1996

The areas outlined on this map are designed to give the approximate location of archaeological sites and monuments. They are not to be taken as indicating their precise extent or boundaries on the ground.






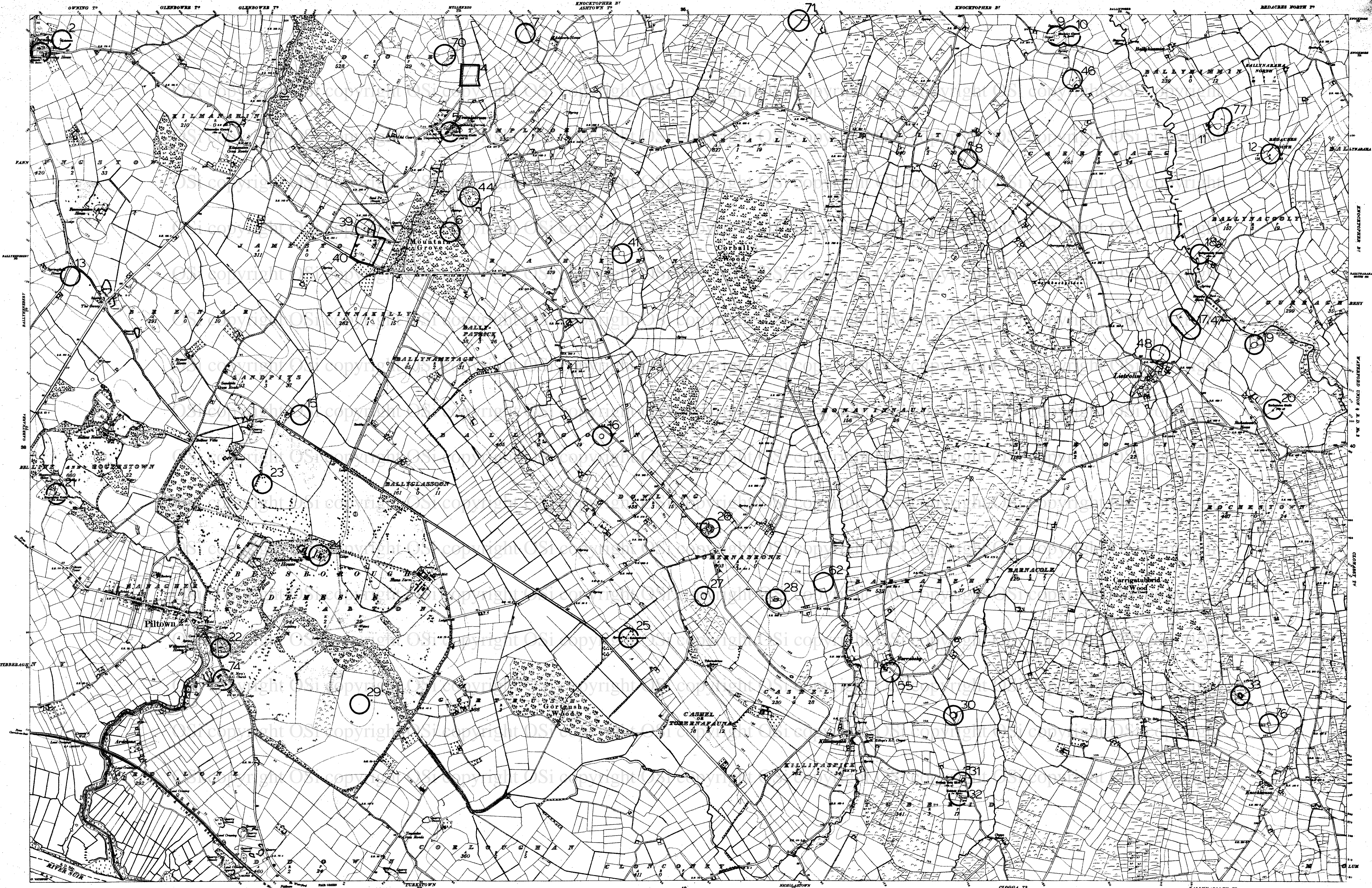
Surveyed in 1852. Revised in 1902.

CHARACTERISTICS AND SYMBOLS		
County	Townland	Trigonometrical Station
Barony	Municipal Ward	Antiquarian (Site of)
Riogh	Contour	For other information see Characteristic Sheet

The Representation on the Map of a Road, Track, or Footpath is no evidence of the existence of a right of way.

O.P.W. ARCHAEOLOGICAL SURVEY OF IRELAND	Sites & Monuments Record — Archaeological Constraint Map	Date/Edition of map: 1903
	The areas outlined on this map are designed to give the approximate location of archaeological sites and monuments. They are not to be taken as indicating their precise extent or boundaries on the ground.	Date of SMR detail: September 1996





Surveyed in 1826. Revised in 1901.

CHARACTERISTICS AND SYMBOLS		
County	Downland	Trigonometrical Station
River	Municipal Ward	Antiquarian Site
Parish	Contour	For other information see Characteristic Sheet

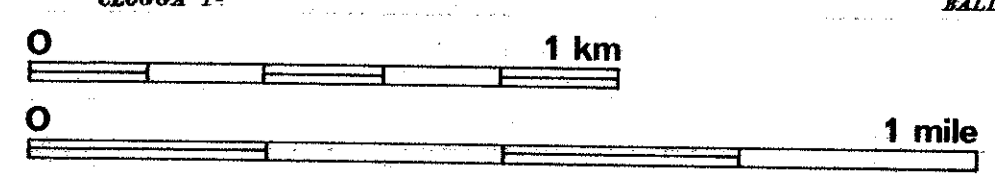
The Representation on this Map of a Road, Track, or Footpath is no evidence of the existence of a right of way.

O.P.W. ARCHAEOLOGICAL SURVEY OF IRELAND

Sites & Monuments Record — Archaeological Constraint Map

The areas outlined on this map are designed to give the approximate location of archaeological sites and monuments. They are not to be taken as indicating their precise extent or boundaries on the ground.

Date/Edition of map: 1903
Date of SMR detail: September 1996




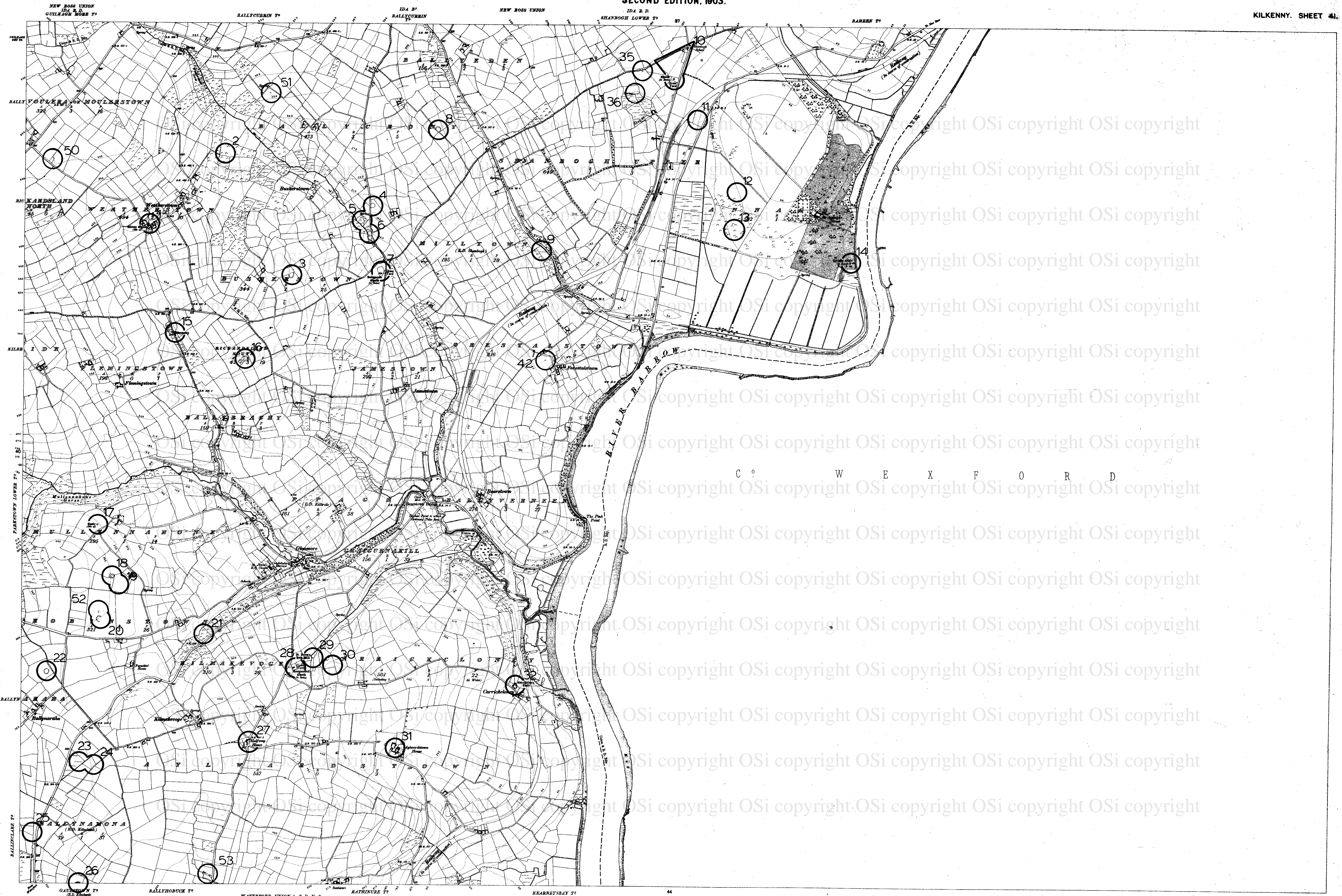


Surveyed in 1838. Revised in 1902.

CHARACTERISTICS AND SYMBOLS		Trigonometrical Station
County	-----	Antiquities (Site of)
Townland	-----	Antiquities (Site of)
Parish	-----	Antiquities (Site of)
Barony	-----	Antiquities (Site of)
The Representation on this Map of a Road, Track or Footpath is no Evidence of the Existence of a Right of Way.		

<p>O.P.W. ARCHAEOLOGICAL SURVEY OF IRELAND</p>	<p>Sites & Monuments Record — Archaeological Constraint Map</p> <p>The areas outlined on this map are designed to give the approximate location of archaeological sites and monuments. They are not to be taken as indicating their precise extent or boundaries on the ground.</p>	<p>Date/Edition of map: 1903</p> <p>Date of SMR detail: September 1996</p>
--	---	--





C O W E X F O R D

CHARACTERISTICS AND SYMBOLS

Group	Townland	Trigonometrical Station
Barony	Municipal Ward	Antiquarian (Site of)
Parish	County	For other information see Characteristic Sheet

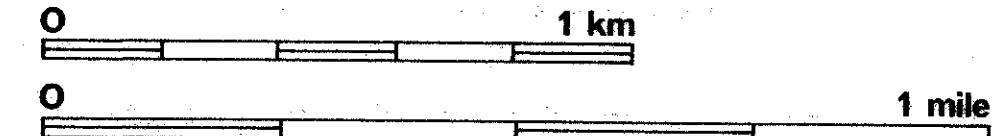
The Representation on this Map of a Road, Track, or Footpath, is no evidence of the existence of a right of way.

O.P.W. ARCHAEOLOGICAL SURVEY OF IRELAND

Sites & Monuments Record — Archaeological Constraint Map

The areas outlined on this map are designed to give the approximate location of archaeological sites and monuments. They are not to be taken as indicating their precise extent or boundaries on the ground.

Date/Edition of map: 1993
Date of SMR detail: September, 1996





C 9 W A T E R F O R D

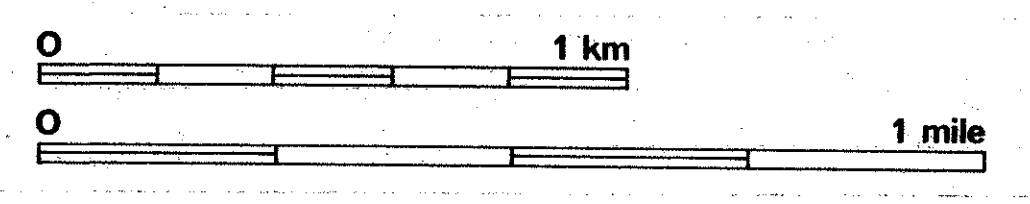
Surveyed in 1829. Revised in 1901-2.

CHARACTERISTICS AND SYMBOLS

County.....	Ward (when not coincident with other boundaries).....	Antiquities (See #19).....
Barony.....	County Borough, Borough, Urban.....	Trigonometrical Station.....
Parish (as on Rev. Sec. & U.D. Act).....	District & Town.....	Electricity Transmission Lines.....
Townland.....	When not coincident with other boundaries.....	Contours.....

The representation on this Map of a Road, Track, or Footpath, is not evidence of the existence of a right of way.
For other symbols see Table of Characteristics: 1:10,560 scale.

O.P.W. ARCHAEOLOGICAL SURVEY OF IRELAND	Sites & Monuments Record — Archaeological Constraint Map	Date/Edition of map: 1903.
	The areas outlined on this map are designed to give the approximate location of archaeological sites and monuments. They are not to be taken as indicating their precise extent or boundaries on the ground.	Date of SMR detail: September 1996



2-02. Price 10/- Net.



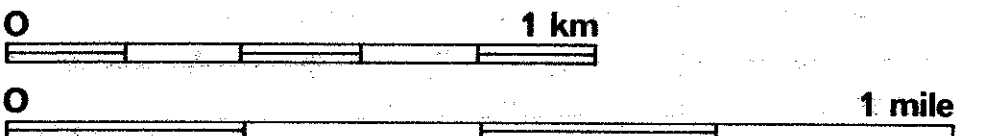
CHARACTERISTICS AND SYMBOLS	
Group	Topographical Station
Sanctuary	Subsidence (Site of)
Manor	Contours
Contour	For other information see Characteristic Sheet

The Representation on this Map of a Bank, Track, or Footpath is no evidence of the existence of a right of way.

O.P.W.
ARCHAEOLOGICAL
SURVEY
OF IRELAND

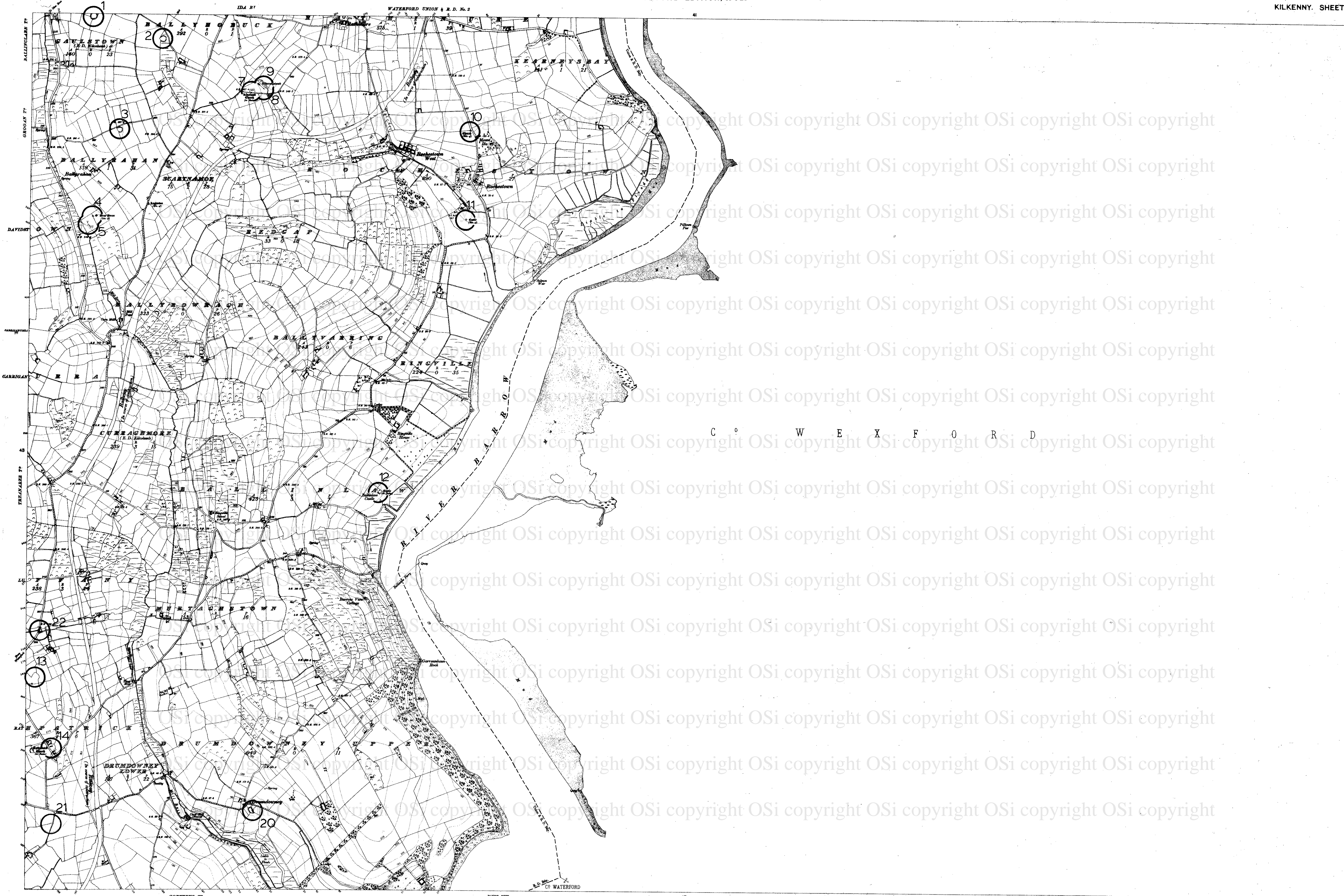
Sites & Monuments Record — Archaeological Constraint Map
The areas outlined on this map are designed to give the approximate location of archaeological sites and monuments. They are not to be taken as indicating their precise extent or boundaries on the ground.

Date/Edition of map:
1903
Date of SMR detail:
September 1996



Surveyed in 1859. Revised in 1901. PORTNARULLY T^W

1-51

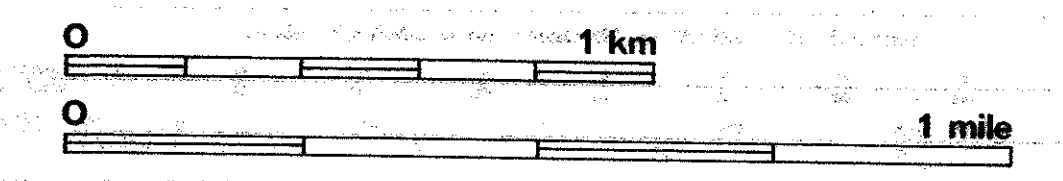


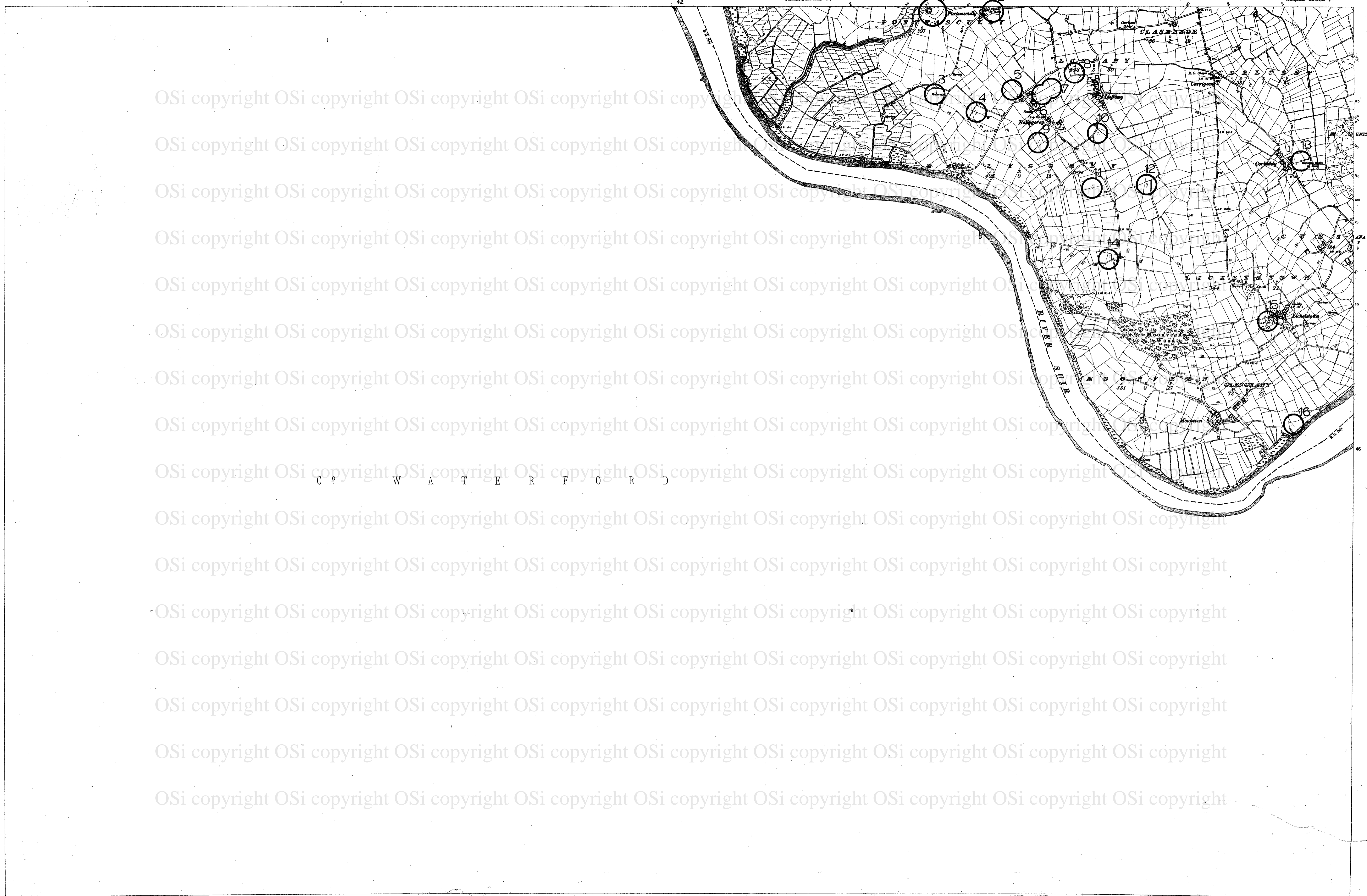
Surveyed in 1838 Revised in 1902

CHARACTERISTICS AND SYMBOLS		
County	Downland	Triangulation Station
Barony	Municipal Ward	Antiquities (Site of)
Parish	Contours	For other information see Characteristic Sheet

The Representation on this Map of a Road, Track, or Footpath is no evidence of the existence of a right of way.

O.P.W. ARCHAEOLOGICAL SURVEY OF IRELAND	Sites & Monuments Record — Archaeological Constraint Map The areas outlined on this map are designed to give the approximate location of archaeological sites and monuments. They are not to be taken as indicating their precise extent or boundaries on the ground.	Date/Edition of map: 1903 Date of SMR detail: September 1996
	Scale: 1 km / 1 mile	





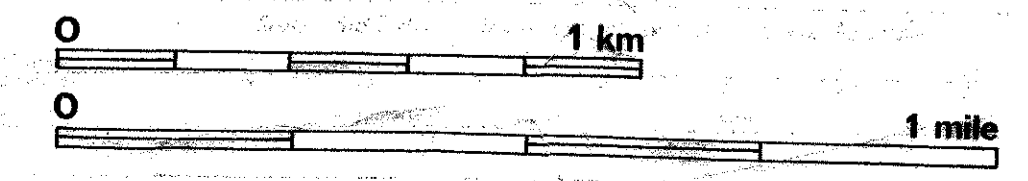
C O W A T E R F O R D

Surveyed in 1880. Revised in 1901.

CHARACTERISTICS AND SYMBOLS		
County	Townland	Trigonometrical Station
Barony	Municipal Ward	Archaeological Site
Rural	Contours	For other information see Characteristics Sheet

The Representation on this Map of a Road, Track, or Footpath is no evidence of the existence of a right of way.

O.P.W. ARCHAEOLOGICAL SURVEY OF IRELAND	Sites & Monuments Record — Archaeological Constraint Map	Date/Edition of map: 1903
	The areas outlined on this map are designed to give the approximate location of archaeological sites and monuments. They are not to be taken as indicating their precise extent or boundaries on the ground.	Date of SMR detail: September, 1996




4-62 Price 19/6d.

MOUNTSION

KILKENNY SHEET 46.

1:10,560



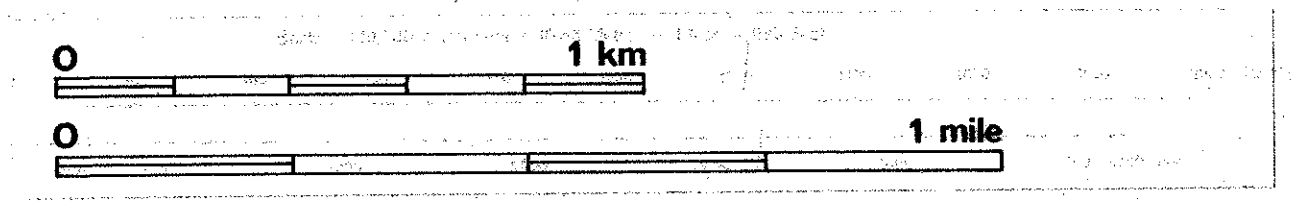
Surveyed in 1829. Based on 1950. Levels partially revised in 1951.


CHARACTERISTICS AND SYMBOLS

County	Ward (where not consistent with other boundaries)	Antiquities (Site of +)	Fort
Barony	County Borough, Borough, Urban	Trigonometrical Station	
Parish (in Co. Dub., Wick., & U.D. only)	District & Town	Electricity Transmission Lines	
Townland	When not coincident with other boundaries	Contours	

The representation on this Map of a Road, Track, or Footpath, is not evidence of the existence of a right of way. For other symbols see Table of Characteristics: 1:10,560 scale.

O.P.W. ARCHAEOLOGICAL SURVEY OF IRELAND	Sites & Monuments Record — Archaeological Constraint Map	Date/Edition of map: 1990 rev.
	The areas outlined on this map are designed to give the approximate location of archaeological sites and monuments. They are not to be taken as indicating their precise extent or boundaries on the ground.	Date of SMR detail: September, 1996





Surveyed in 1830 Revised in 1902

CHARACTERISTICS AND SYMBOLS		
County	Boundaries	Trigonometrical Station
Rivers	Municipal Ward	Antiquities (Site of)
Parish	Contours	For other information see Characteristics Sheet

The Representation on this Map of a Road, Track, or Footpath is no evidence of a right of way.

O.P.W. ARCHAEOLOGICAL SURVEY OF IRELAND	Sites & Monuments Record — Archaeological Constraint Map	Date/edition of map: 1903
	The areas outlined on this map are designed to give the approximate location of archaeological sites and monuments. They are not to be taken as indicating their precise extent or boundaries on the ground.	Date of SMR detail: September 1996

