

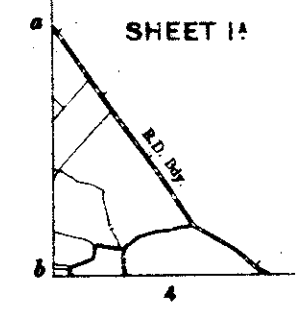
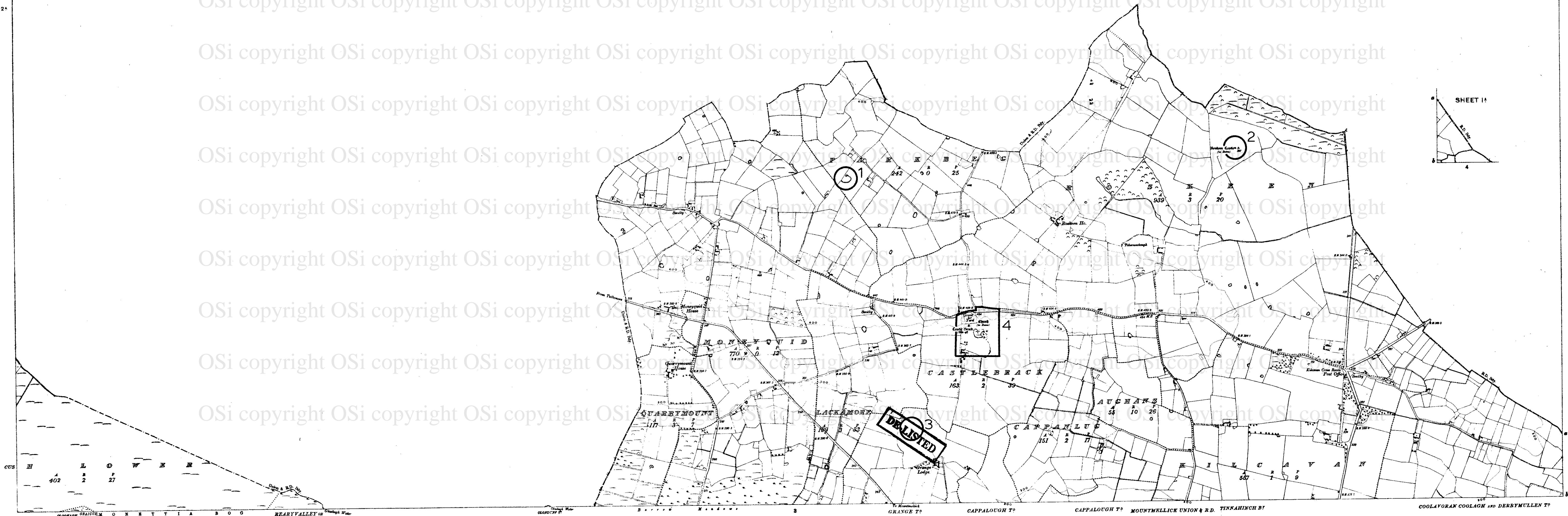
33A

URBAN ARCHAEOLOGICAL SURVEY

0 5 Miles

K I N G S C O

24

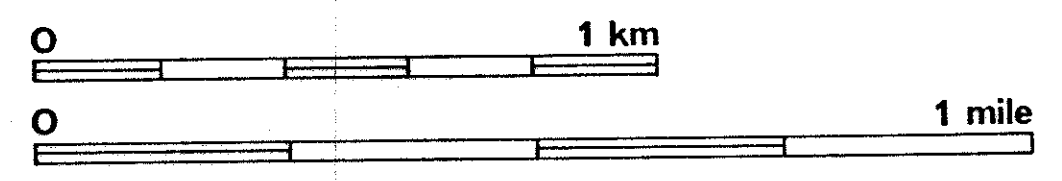


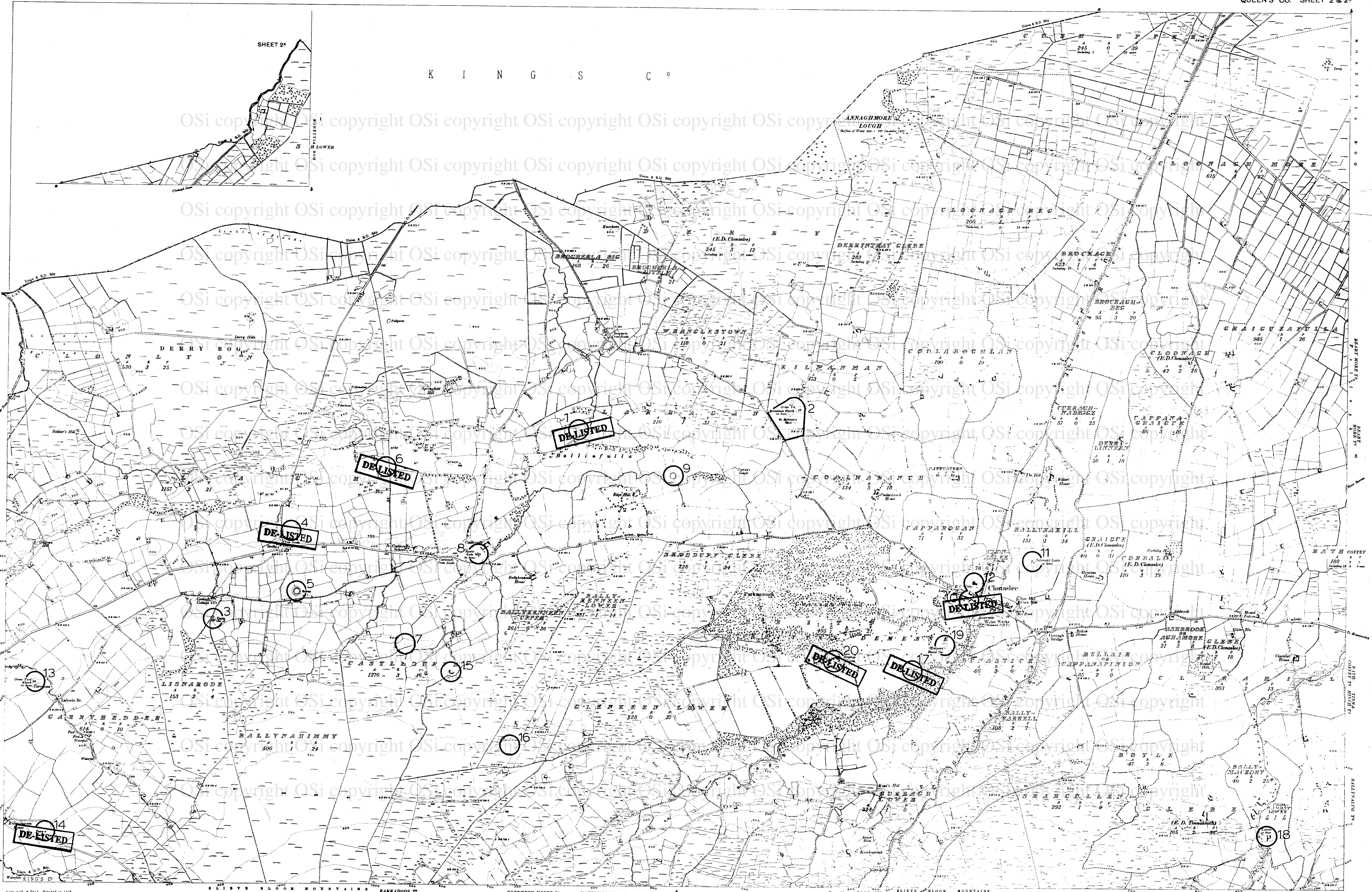
Surveyed in 1839. Revised in 1907-8.

CHARACTERISTICS AND SYMBOLS		
County	Triangulation Station	+
Barony	Antiquarian Site of	▲
Rural	For other information see Characteristic Sheet	

The Representation on this Map of a Road, Track, or Footpath is no evidence of the existence of a right of way.

O.P.W. ARCHAEOLOGICAL SURVEY OF IRELAND	Sites & Monuments Record — Archaeological Constraint Map	Date/Edition of map: 1909
	The areas outlined on this map are designed to give the approximate location of archaeological sites and monuments. They are not to be taken as indicating their precise extent or boundaries on the ground.	Date of SMR detail: April 1995





CHARACTERISTICS AND SYMBOLS

Grange	Terminated	Unimproved	Foot
Roadway	Manorial Way	Improved	
Water	Canals	Other	

The Representation on this Map of a Road, Track or Footpath is no evidence of the exercise of a right of way.

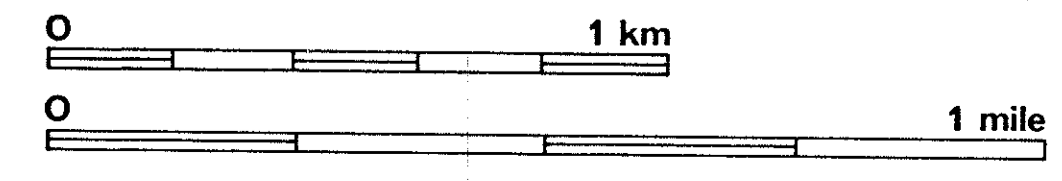
O.P.W. ARCHAEOLOGICAL SURVEY OF IRELAND

Sites & Monuments Record — Archaeological Constraint Map

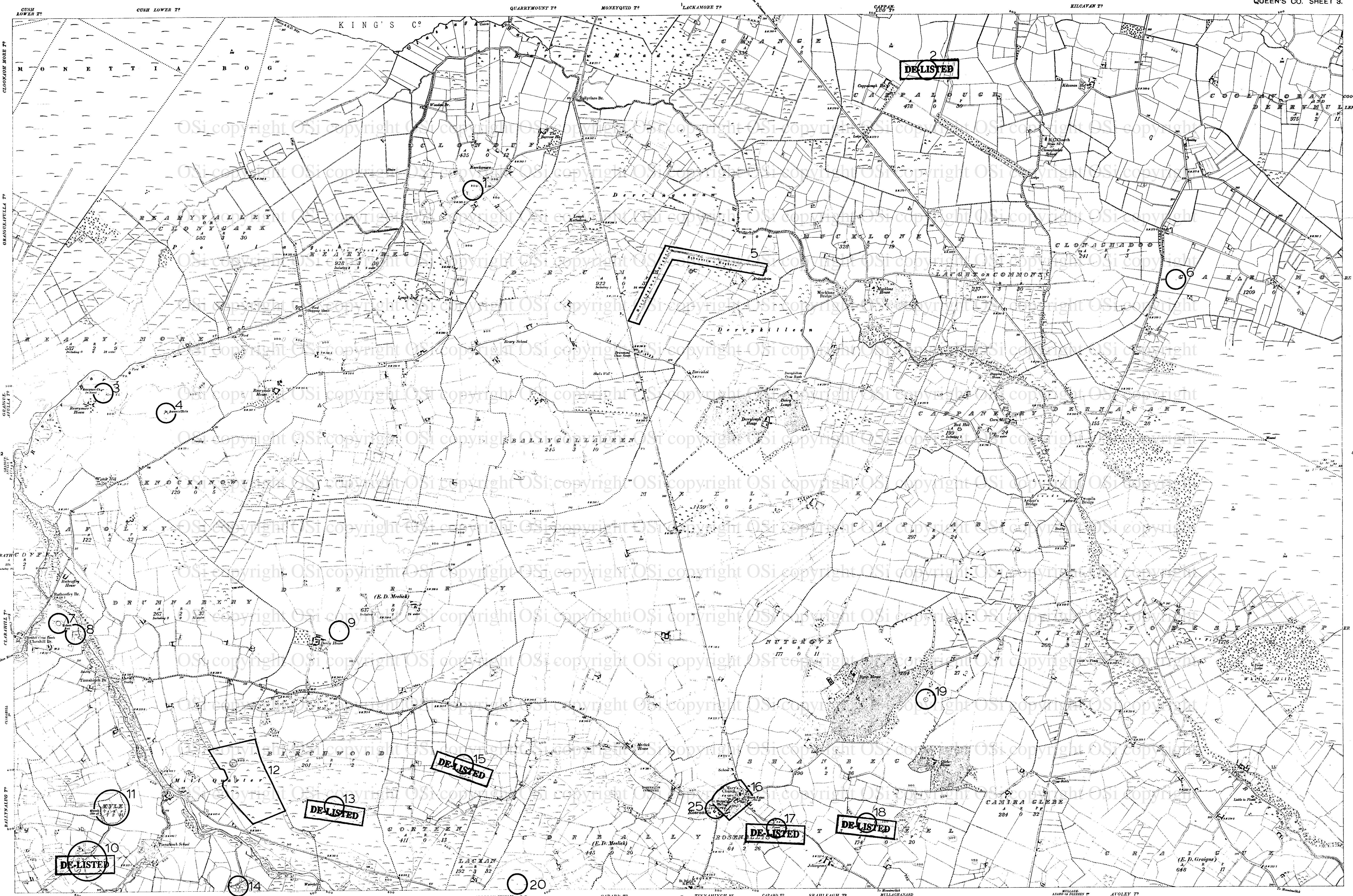
The areas outlined on this map are designed to give the approximate location of archaeological sites and monuments. They are not to be taken as indicating their precise extent or boundaries on the ground.

Date/Edition of map: 1910

Date of SMR detail: April 1995



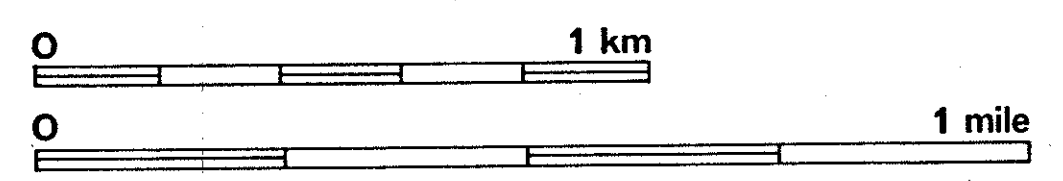
Surveyed in 1907. Revised in 1907. BARRADOOS Tⁿ GLENKEEN UPPER Tⁿ MOUNTMELICK UNION & R.D. SCARROON Tⁿ TINNAHINCH Bⁿ RELIEVE BLOOM MOUNTAINS ROSS Tⁿ COOLAMONY UPPER Tⁿ



Surveyed in 1839. Revised in 1907-8.

CHARACTERISTICS AND SYMBOLS	
County	Triangulation Station
Township	Archaeological Site (of)
Municipal Ward	For other information see Characteristic Sheet
Parish	
Contours	

<p>O.P.W. ARCHAEOLOGICAL SURVEY OF IRELAND</p>	<p>Sites & Monuments Record — Archaeological Constraint Map</p> <p>The areas outlined on this map are designed to give the approximate location of archaeological sites and monuments. They are not to be taken as indicating their precise extent or boundaries on the ground.</p>	<p>Date/Edition of map: 1910</p>
		<p>Date of SMR detail: April 1995</p>





CHARACTERISTICS AND SYMBOLS

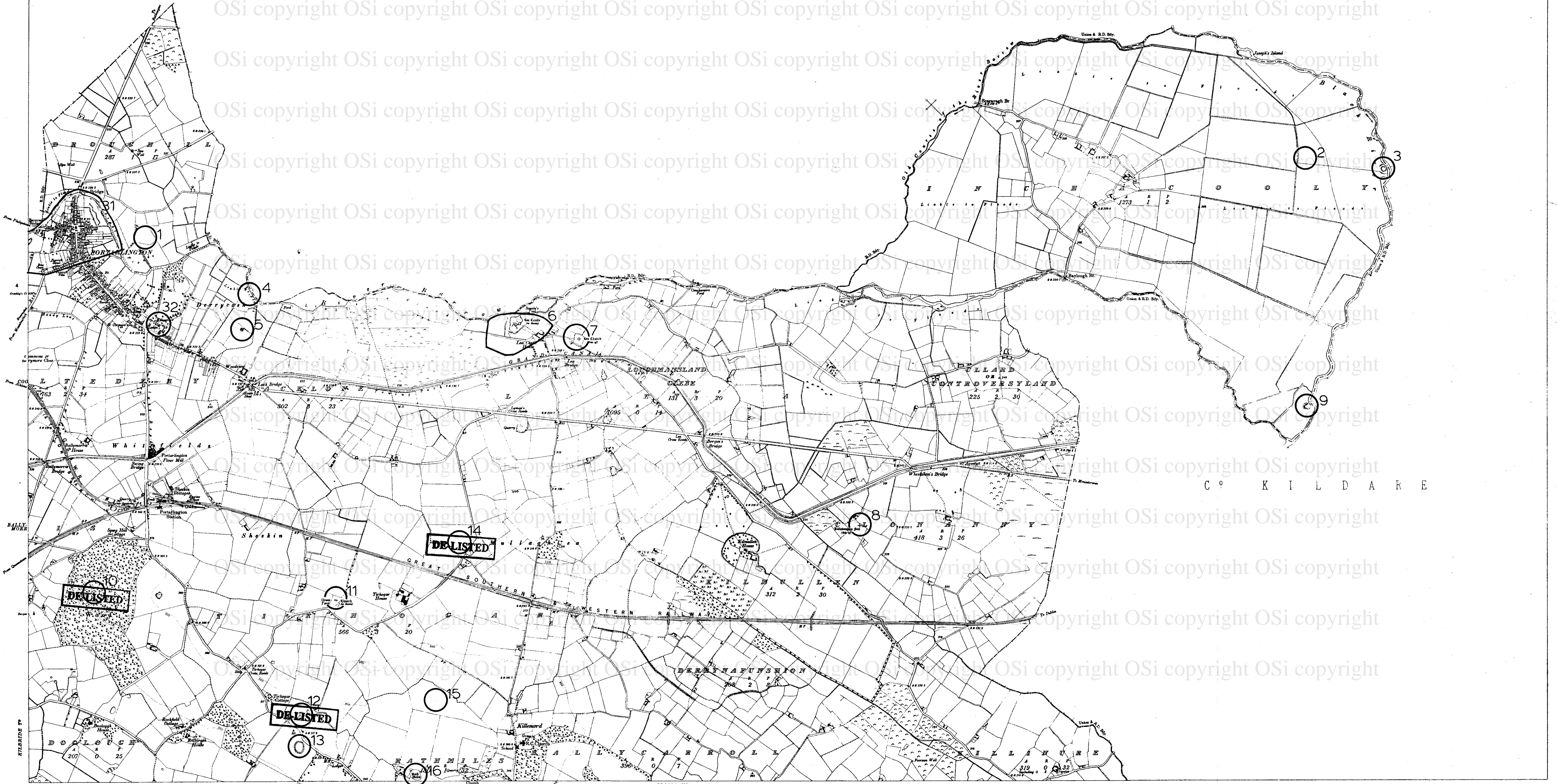
County	Ward (when not coincident with other boundaries)	Antiquities (see 471)	Fort
Borough	County Borough, Borough, Urban	Trigonometrical Station	Fort
Parish (in Co. Dub. & Co. Wick only)	District & Town	Electricity Transmission Lines	Fort
Townland	When not coincident with other Boundaries	Contours	Fort

The representation on this Map of a Road, Track, or Footpath is not evidence of the existence of a right of way.
For other symbols see Table of Characteristics: 1:10,560 scale.

O.P.W. ARCHAEOLOGICAL SURVEY OF IRELAND	Sites & Monuments Record — Archaeological Constraint Map	Date/Edition of map: 1910
	The areas outlined on this map are designed to give the approximate location of archaeological sites and monuments. They are not to be taken as indicating their precise extent or boundaries on the ground.	Date of SMR detail: April 1995



K I N G ' S C O



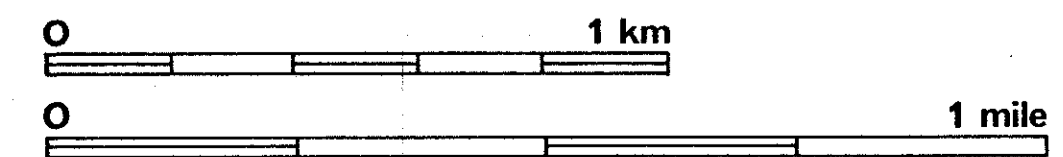
C O K I L D A R E

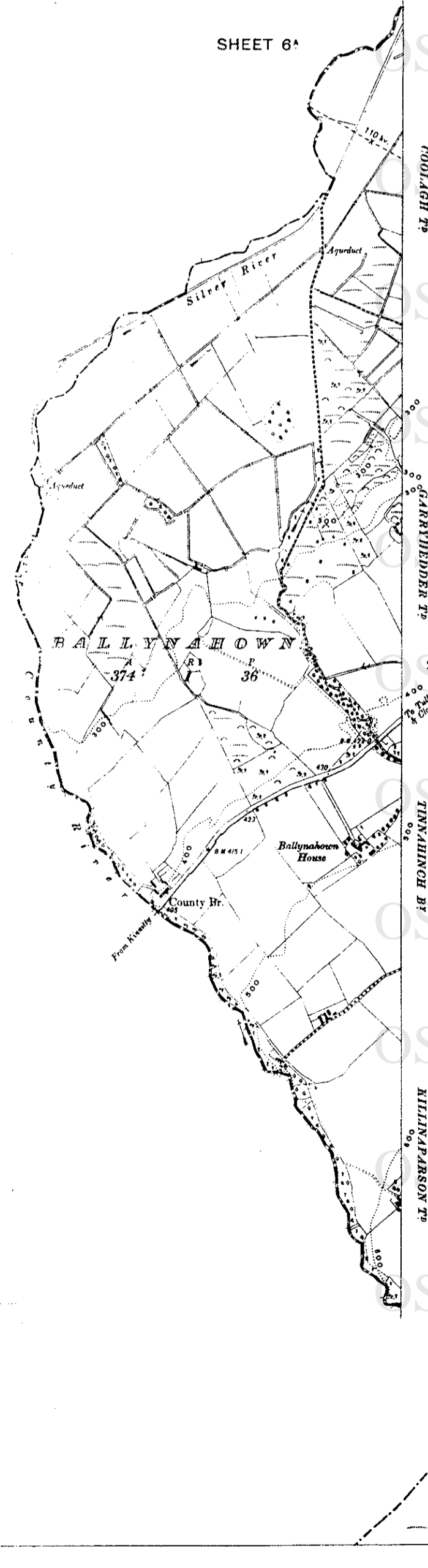
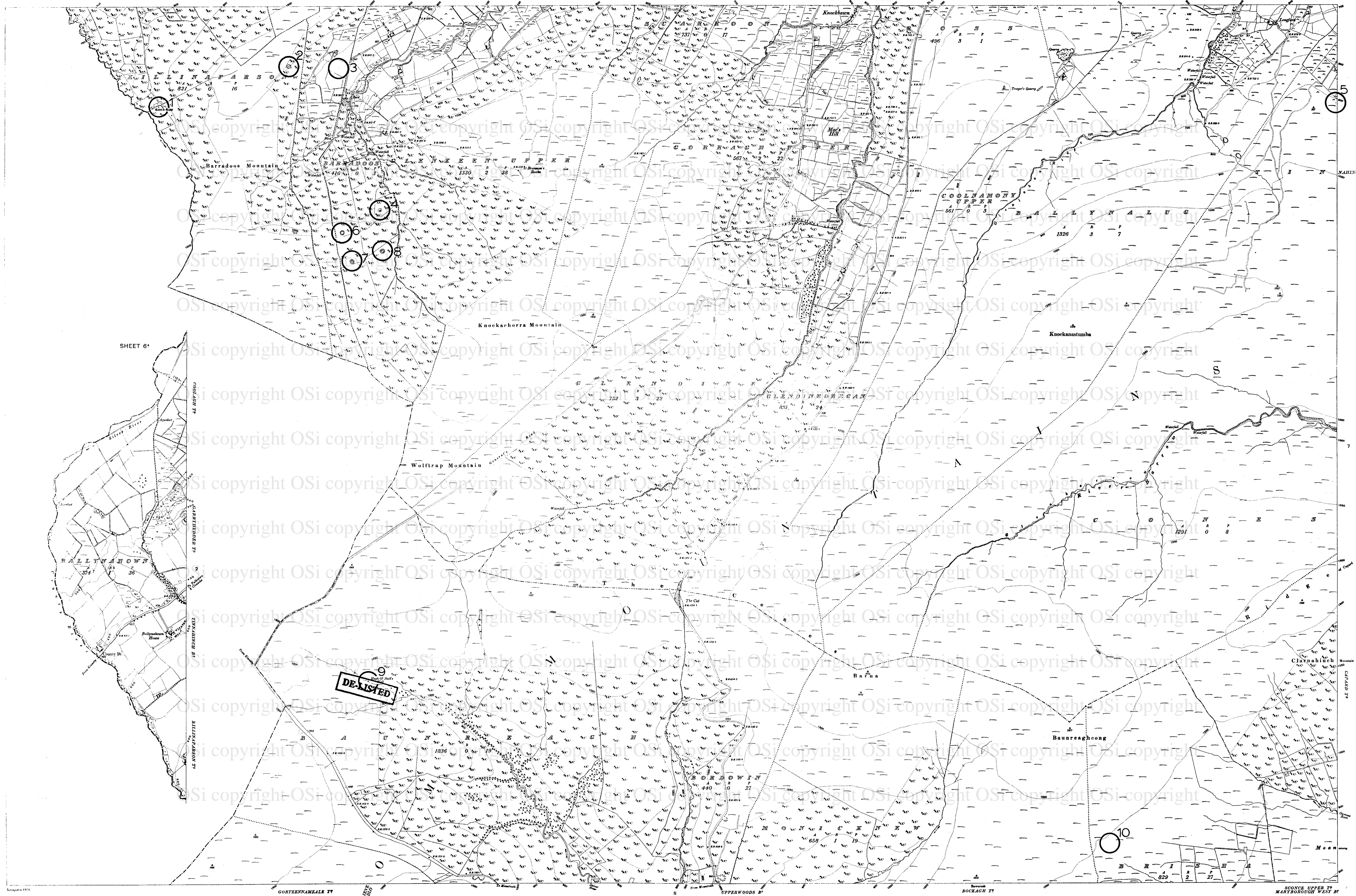
Surveyed in 1836. Revised in 1867.

County	Townland	Triangulation Station
Barony	Municipal Ward	Antiquities (Site of)
Parish	Contours	For other information see Characteristic Sheet

The Representation on this Map of a Road, Track or Footpath, is no evidence of the existence of a right of way.

O.P.W. ARCHAEOLOGICAL SURVEY OF IRELAND	Sites & Monuments Record - Archaeological Constraint Map The areas outlined on this map are designed to give the approximate location of archaeological sites and monuments. They are not to be taken as indicating their precise extent or boundaries on the ground.	Date/Edition of map: 1910
		Date of SMR detail: April 1995



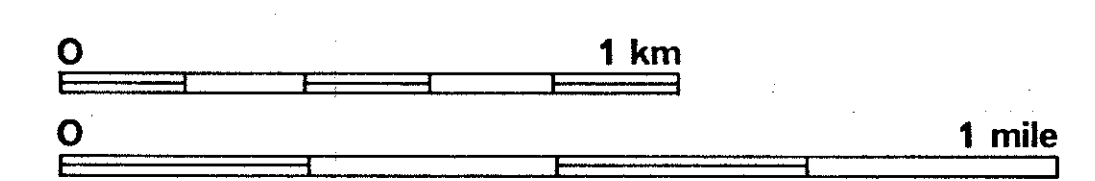


CHARACTERISTICS AND SYMBOLS

County	Ward (when not coincident with other boundaries)	Antiquities (See #1)
Borough	County Borough, Borough, Urban	Trigonometrical Station
Parish (in Co. Wick, Ros. & S.D. only)	District & Town	Electricity Transmission Lines
Townland	When not coincident with other boundaries	Contours

The representation on this Map of a Road, Track, or Footpath, is not evidence of the existence of a right of way. For other symbols see Table of Characteristics: 1-10,560 scale.

<p>O.P.W. ARCHAEOLOGICAL SURVEY OF IRELAND</p>	<p>Sites & Monuments Record — Archaeological Constraint Map</p> <p>The areas outlined on this map are designed to give the approximate location of archaeological sites and monuments. They are not to be taken as indicating their precise extent or boundaries on the ground.</p>	<p>Date/Edition of map: 1961-62</p> <p>Date of SMR detail: April 1995</p>
--	---	---



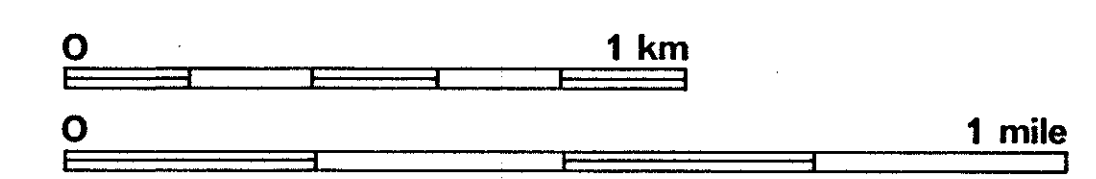


SCONCE UPPER Tⁿ BALLYEIN UPPER Tⁿ DEERPARK Tⁿ MARYBOROUGH WEST B^y CLONTYGLASS Tⁿ

CHARACTERISTICS AND SYMBOLS		
County	Townland	Triangulation Station
Parish	Municipal Wards	Antiquarian Site
Parish	Contour	For other information see Characteristic Sheet

The Representation on this Map of a Road, Track, or Footpath is no evidence of the existence of a right of way.

<p>G.P.W. ARCHAEOLOGICAL SURVEY OF IRELAND</p>	<p>Sites & Monuments Record — Archaeological Constraint Map</p> <p>The areas outlined on this map are designed to give the approximate location of archaeological sites and monuments. They are not to be taken as indicating their precise extent or boundaries on the ground.</p>	<p>Date/Edition of map: 1909</p> <p>Date of SMR detail: April 1995</p>
--	--	--





CHARACTERISTICS AND SYMBOLS

County	Ward (where coincident with other boundaries)	Antiquity (see 4-7)
Barony	County Borough, Borough, Urban	Engineering Station
Parish (in Co. Dub., see B.I.R. 194)	District & Town	Electricity Transmission Lines
Townland	When not coincident with other boundaries	Contours

O.P.W.
ARCHAEOLOGICAL
SURVEY
OF IRELAND

Sites & Monuments Record — Archaeological Constraint Map

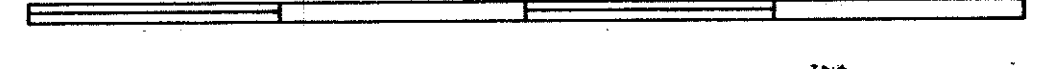
The areas outlined on this map are designed to give the approximate location of archaeological sites and monuments. They are not to be taken as indicating their precise extent or boundaries on the ground.

Date/Edition of map:
1906-08
Date of SMR detail:
April 1995

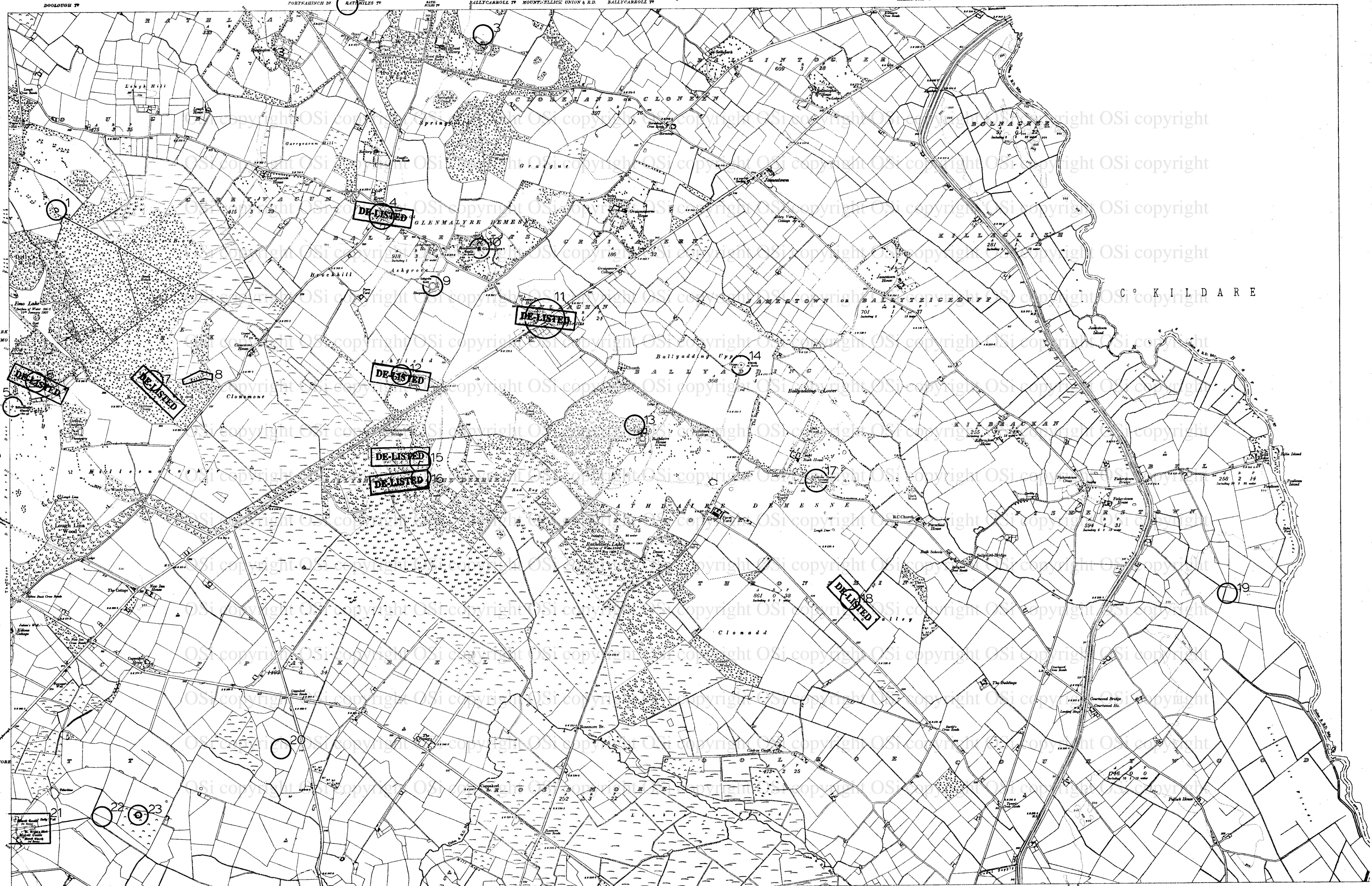
0 1 km



0 1 mile



The representation on this Map of a Road, Track, or Footpath, is not evidence of the existence of a right of way. For other symbols see Table of Characteristics 1:10,560 scale. NOTE: UNAUTHORISED REPRODUCTION INFRINGES STATE COPYRIGHT.



Surveyed in 1839. Revised in 1907.

CHARACTERISTICS AND SYMBOLS		
County	Townland	Trigonometrical Station
Barony	Municipal Ward	Monument Site of Interest
Parish	Contour	For other information see Characteristic Sheet

The Representation on this Map of a Road, Track or Footpath is no evidence of the existence of a right of way.

O.P.W. ARCHAEOLOGICAL SURVEY OF IRELAND

Sites & Monuments Record — Archaeological Constraint Map

The areas outlined on this map are designed to give the approximate location of archaeological sites and monuments. They are not to be taken as indicating their precise extent or boundaries on the ground.

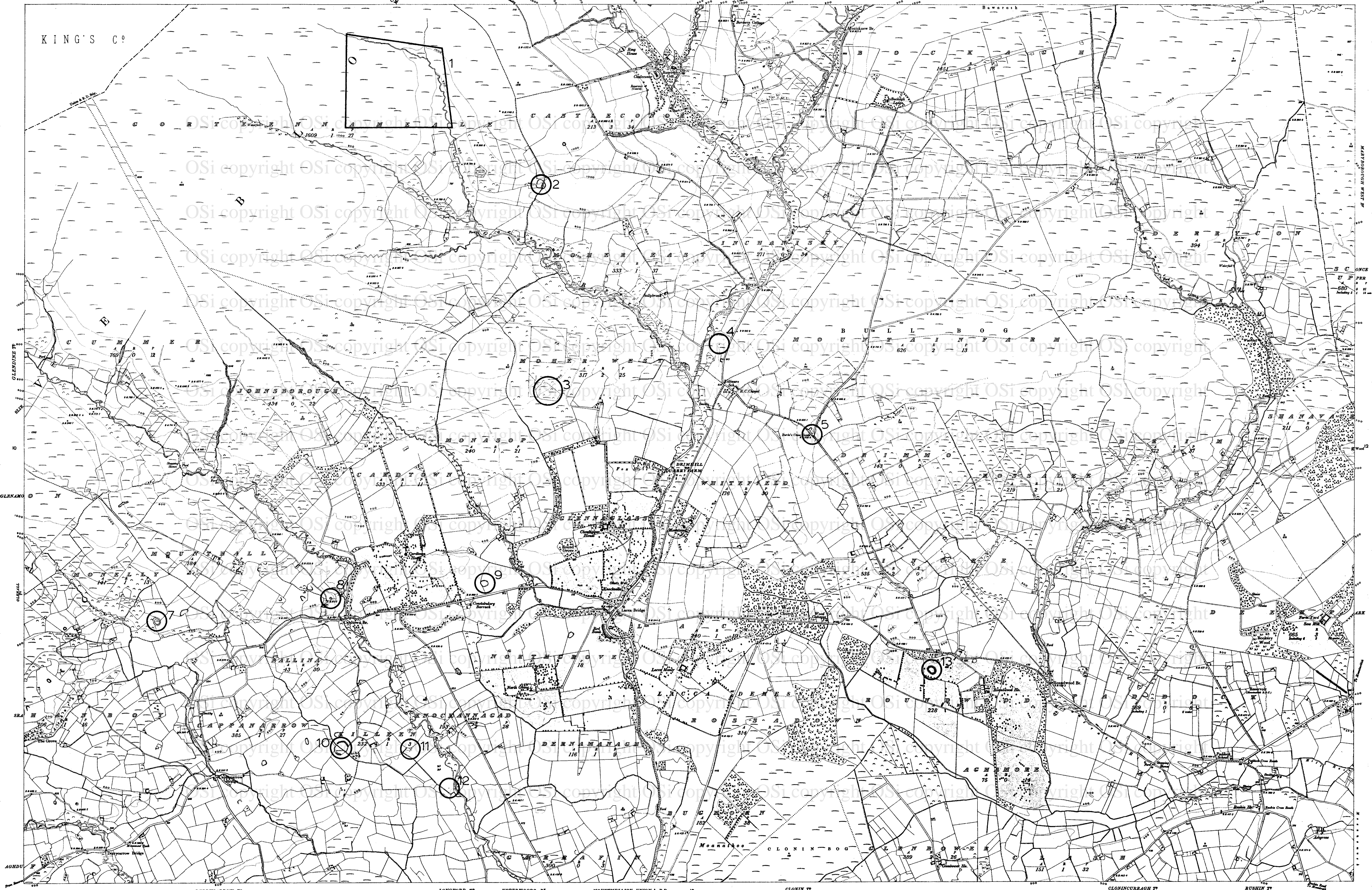
Date/Edition of map: 1909

Date of SMR detail: April 1995

0 1 km

0 1 mile

KING'S CO.



Surveyed in 1838. Revised in 1907.

CHARACTERISTICS AND SYMBOLS		
County	Parish	Triangulation Station
Barony	Municipal Ward	Antiquities (Site of)
Parish	Contours	For other information see Characteristic Sheet

The Representation on this Map of a Road, Track, or Footpath, is no evidence of the existence of a right of way.

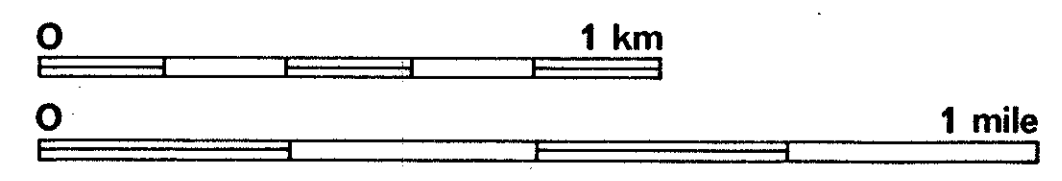
O.P.W. ARCHAEOLOGICAL SURVEY OF IRELAND

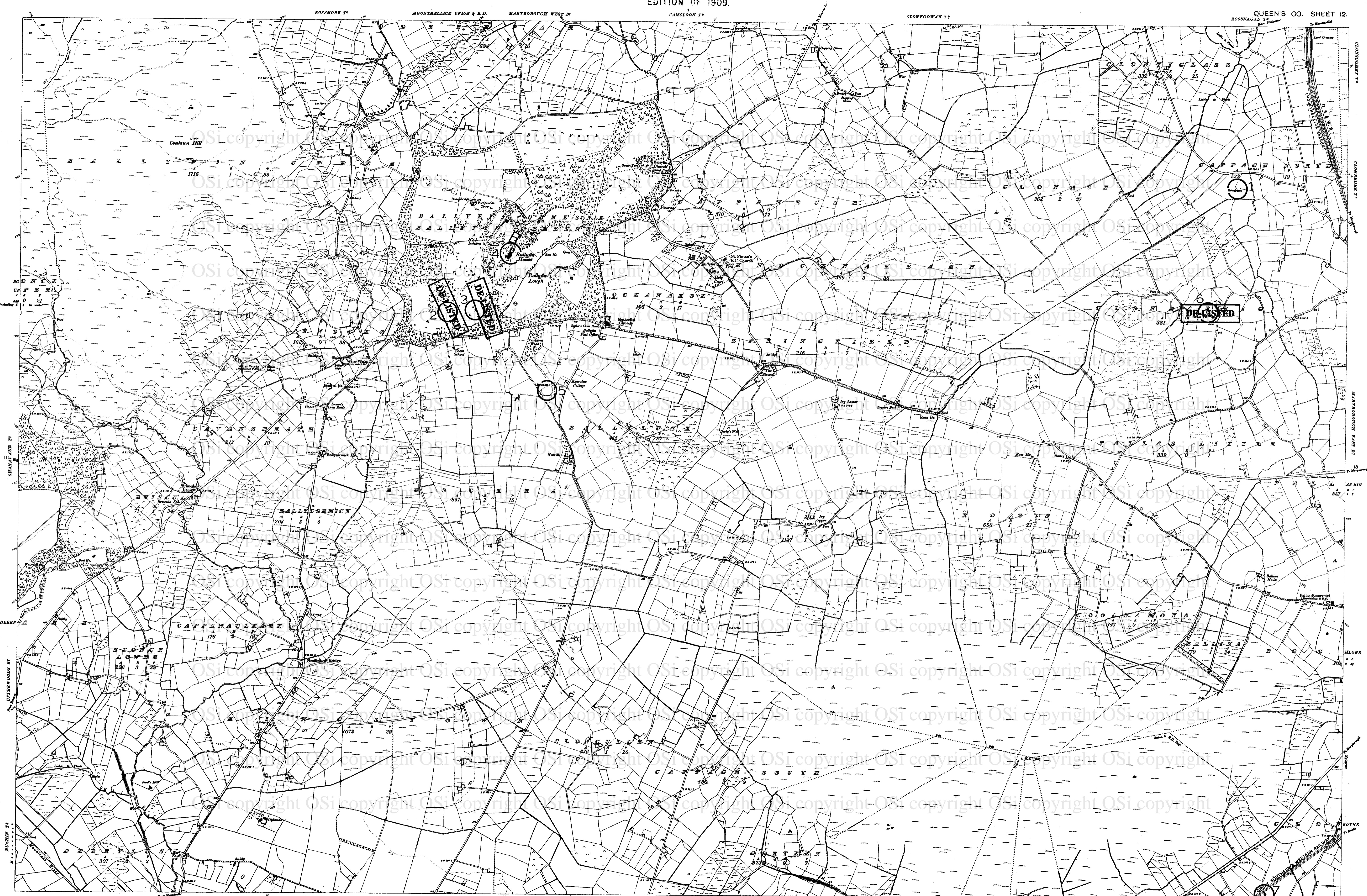
Sites & Monuments Record—Archaeological Constraint Map

The areas outlined on this map are designed to give the approximate location of archaeological sites and monuments. They are not to be taken as indicating their precise extent or boundaries on the ground.

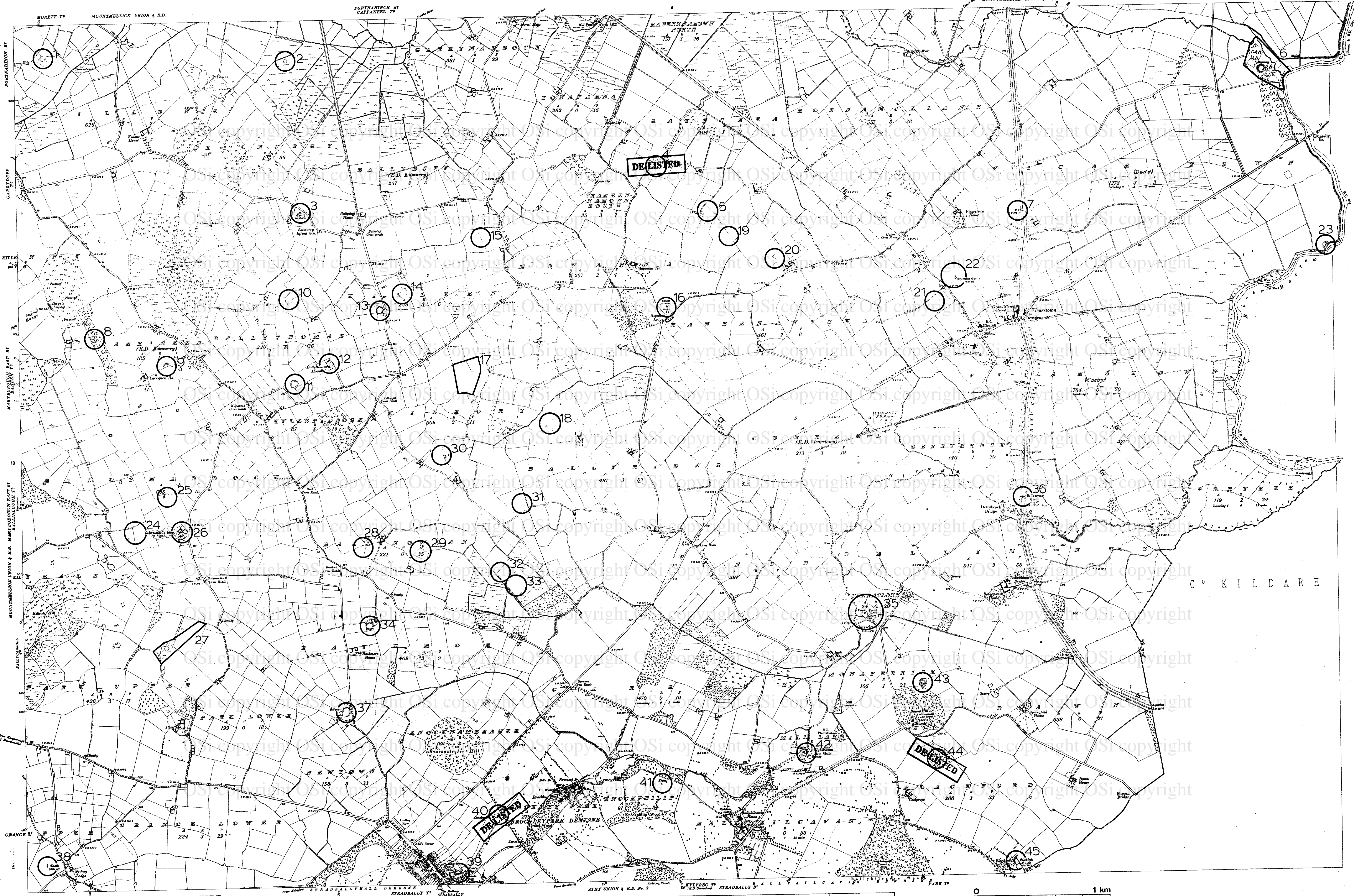
Date/Edition of map: 1909

Date of SMR detail: April 1995





<p>Surveyed in 1838. Revised in 1907.</p>	<p>CHARACTERISTICS AND SYMBOLS</p> <table border="0"> <tr> <td>County</td> <td>Townland</td> <td>Triangulation Station</td> </tr> <tr> <td>District</td> <td>Municipal Ward</td> <td>Antiquarian (Site of)</td> </tr> <tr> <td>Parish</td> <td>Contour</td> <td>For other information see Characteristic Sheet</td> </tr> </table> <p><i>The Representation on this Map of a Road, Track or Footpath is no evidence of the existence of a right of way.</i></p>	County	Townland	Triangulation Station	District	Municipal Ward	Antiquarian (Site of)	Parish	Contour	For other information see Characteristic Sheet	<p>O.P.W. ARCHAEOLOGICAL SURVEY OF IRELAND</p> <p>Sites & Monuments Record - Archaeological Constraint Map</p> <p>The areas outlined on this map are designed to give the approximate location of archaeological sites and monuments. They are not to be taken as indicating their precise extent or boundaries on the ground.</p> <p>Date/Edition of map: 1909</p> <p>Date of SMR detail: April 1995</p>	<p>Scale: 1 km, 1 mile</p>
County	Townland	Triangulation Station										
District	Municipal Ward	Antiquarian (Site of)										
Parish	Contour	For other information see Characteristic Sheet										



Surveyed in 1838. Revised in 1907.

CHARACTERISTICS AND SYMBOLS

County	Township	Trigonometrical Station
Barony	Municipal Ward	Antiquity (Site of)
Parish	Contours	For other information see Characteristic Sheet

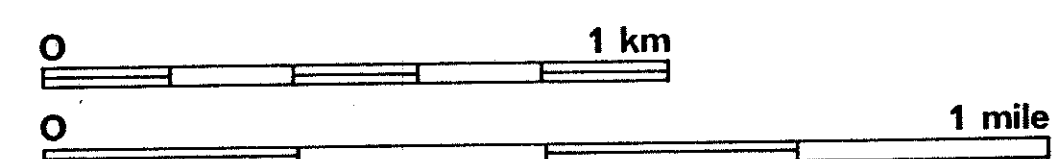
The Representation on this Map of a Road, Track, or Footpath, is no Evidence of the Existence of a Right of Way.

O.P.W.
ARCHAEOLOGICAL SURVEY OF IRELAND

Sites & Monuments Record — Archaeological Constraint Map

The areas outlined on this map are designed to give the approximate location of archaeological sites and monuments. They are not to be taken as indicating their precise extent or boundaries on the ground.

Date/Edition of map: 1909
Date of SMR detail: April 1995





Surveyed in 1850. Revised in 1907.

CHARACTERISTICS AND SYMBOLS

County	Townland	Trigonometrical Station
Barony	Municipal Ward	Asymptotic (Site of)
Parish	Contour	For other information see Characteristics Sheet

The Representation on this Map of a Road, Track, or Footpath, is no evidence of the existence of a right of way.


O.P.W.
ARCHAEOLOGICAL
SURVEY
OF IRELAND

Sites & Monuments Record — Archaeological Constraint Map

The areas outlined on this map are designed to give the approximate location of archaeological sites and monuments. They are not to be taken as indicating their precise extent or boundaries on the ground.

Date/Edition of map:
1909

Date of SMR detail:
April 1995





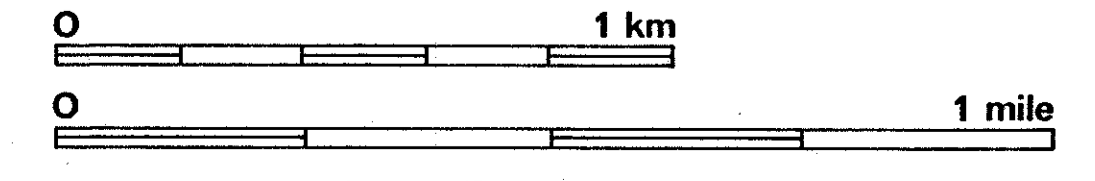
C^o TIPPERARY

Surveyed in 1839. Retained in 1907.

CHARACTERISTICS AND SYMBOLS	
Contour	Trigonometrical Station
Townland	Antiquities (Site of)
Municipal Ward	For other information see Characteristic Sheet
Parish	
Contour	

The Representation on this Map of a Road, Track, or Footpath, is no evidence of the existence of a right of way.

O.P.W. ARCHAEOLOGICAL SURVEY OF IRELAND	Sites & Monuments Record — Archaeological Constraint Map	Date/Edition of map: 1909
	The areas outlined on this map are designed to give the approximate location of archaeological sites and monuments. They are not to be taken as indicating their precise extent or boundaries on the ground.	Date of SMR detail: April 1995





Surveyed in 1839 Revised in 1907

CHARACTERISTICS AND SYMBOLS		
County	Townland	Trigonometrical Station
Barony	Municipal Ward	Antiquarian Site of
Parish	Contour	For other information see Characteristics Sheet

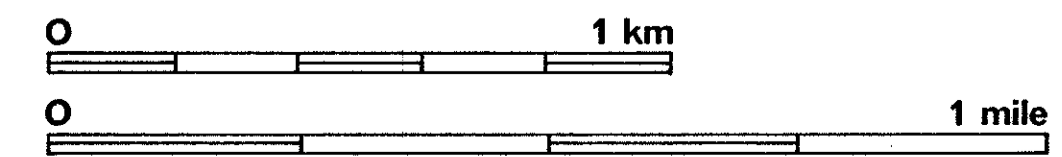
O.P.W. ARCHAEOLOGICAL SURVEY OF IRELAND

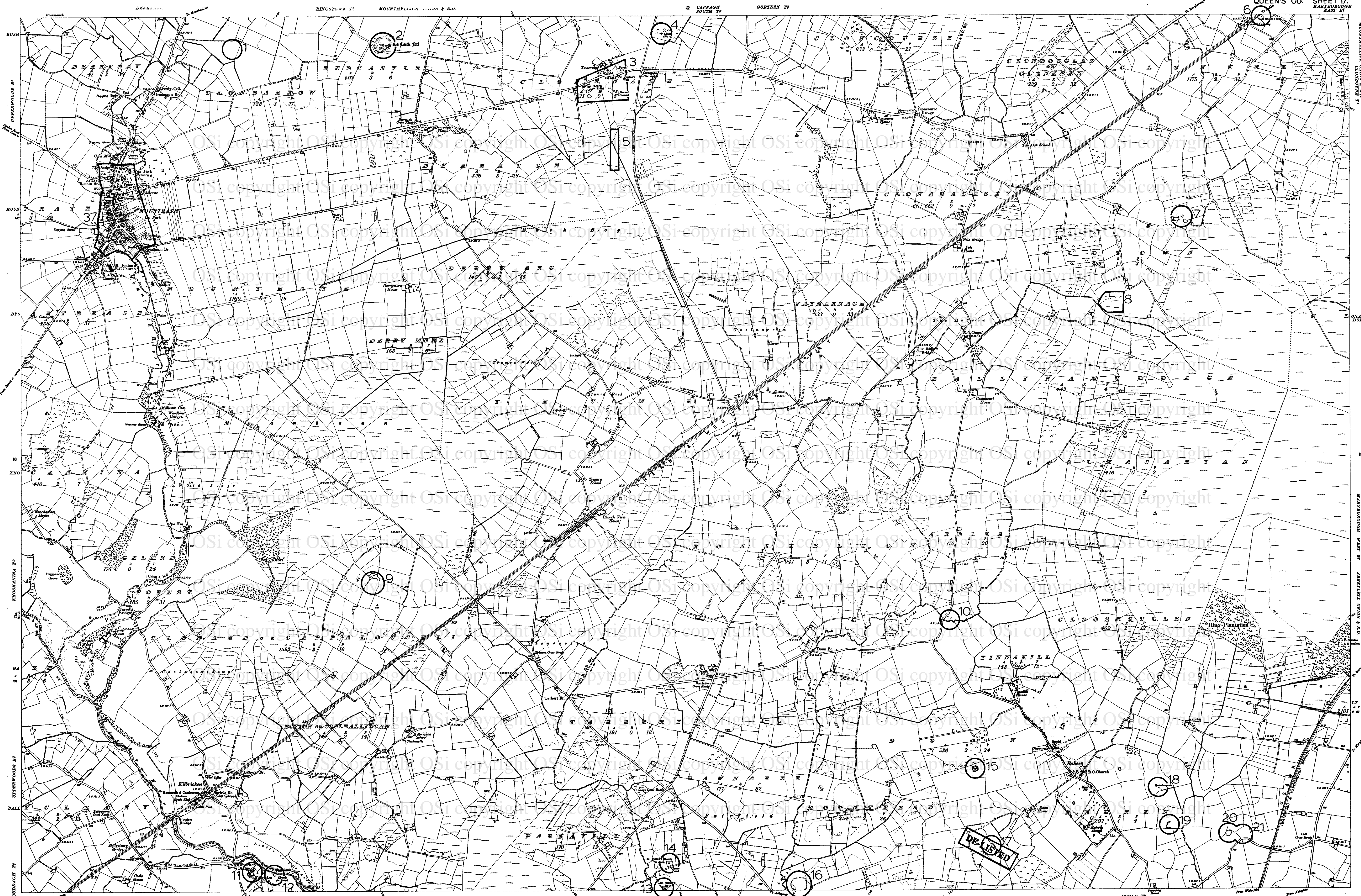
Sites & Monuments Record — Archaeological Constraint Map

The areas outlined on this map are designed to give the approximate location of archaeological sites and monuments. They are not to be taken as indicating their precise extent or boundaries on the ground.

Date/Edition of map: 1909

Date of SMR detail: April 1995





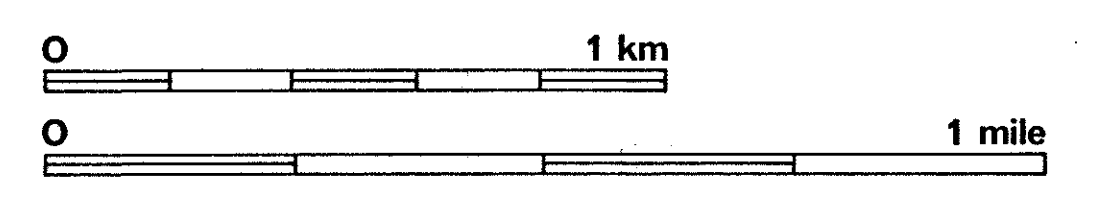
Surveyed in 1839. Revised in 1906-7.

CHARACTERISTICS AND SYMBOLS

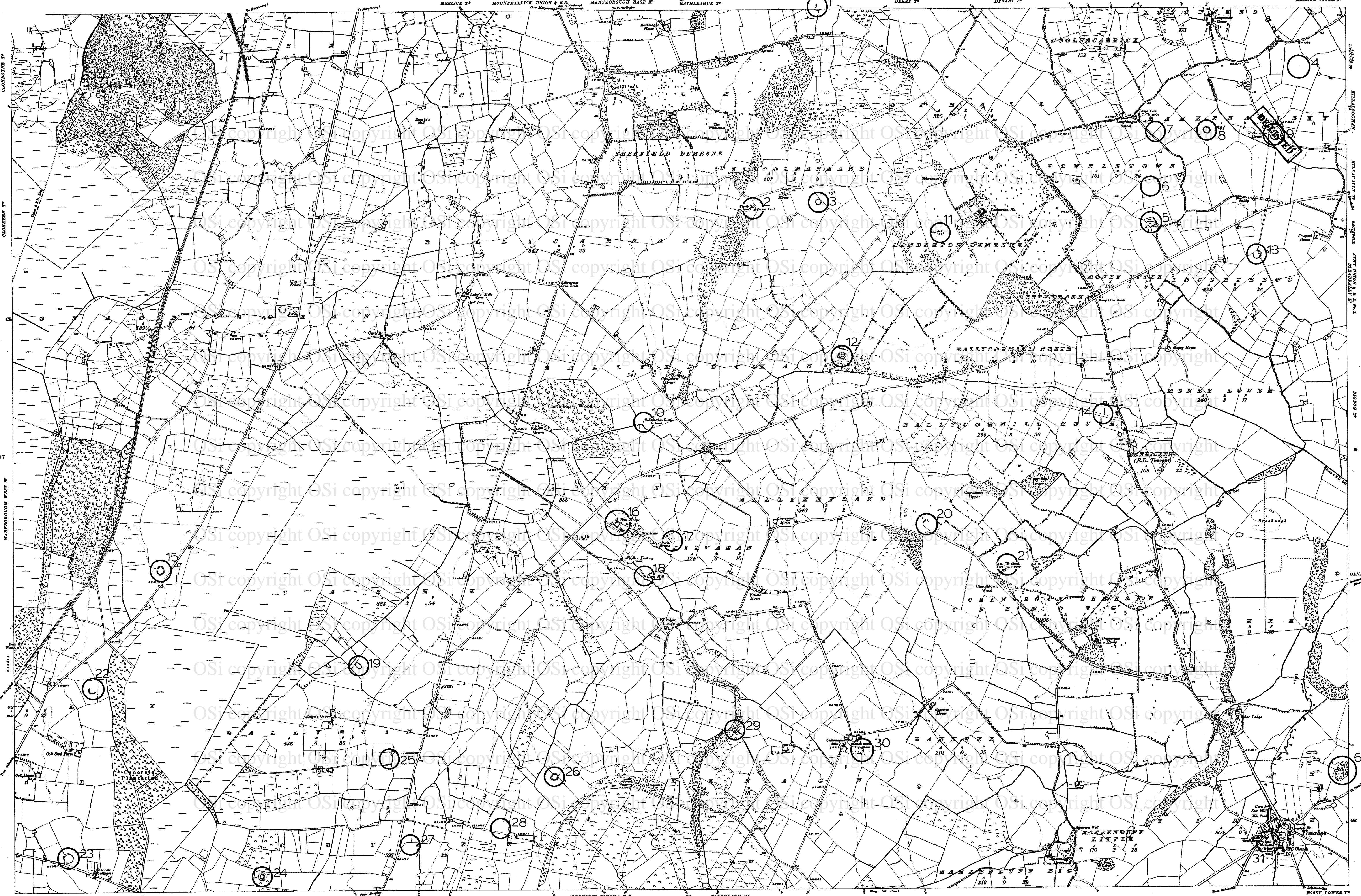
County	Townland	Trigonometrical Station
Barony	Municipal Ward	Antiquarian Site (1)
River	Contour	For other information see Characteristic Sheet

The Representation on this Map of a Road, Track, or Footpath, is no Evidence of the Existence of a Right of Way.

O.P.W. ARCHAEOLOGICAL SURVEY OF IRELAND	Sites & Monuments Record — Archaeological Constraint Map	Date/Edition of map: 1906-07
	The areas outlined on this map are designed to give the approximate location of archaeological sites and monuments. They are not to be taken as indicating their precise extent or boundaries on the ground.	Date of SMR detail: April 1995



DELISTED



Surveyed in 1839. Revised in 1906-7.

CHARACTERISTICS AND SYMBOLS		
Group	Townland	Trigonometrical Station
Barony	Municipal Ward	Antiquarian (Site of)
Parish	Contour	First

The Representation on this Map of a Road, Track, or Footpath, is no evidence of the existence of a right of way.

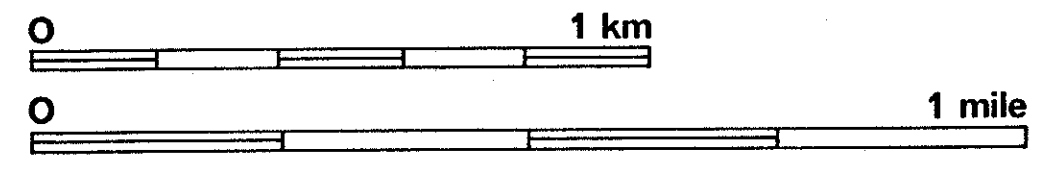
O.P.W. ARCHAEOLOGICAL SURVEY OF IRELAND

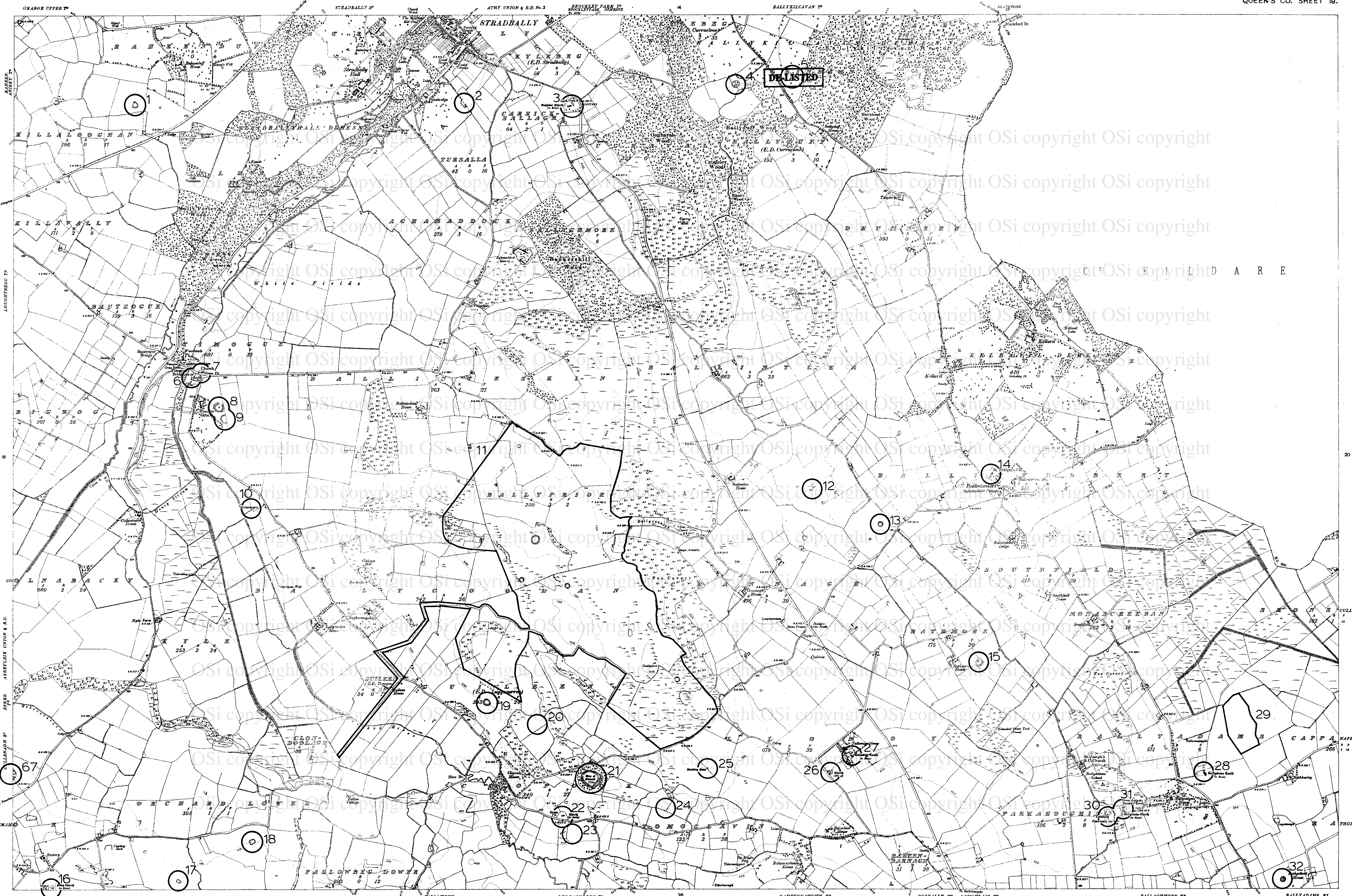
Sites & Monuments Record — Archaeological Constraint Map

The areas outlined on this map are designed to give the approximate location of archaeological sites and monuments. They are not to be taken as indicating their precise extent or boundaries on the ground.

Date/Edition of map: 1909

Date of SMR detail: April 1995



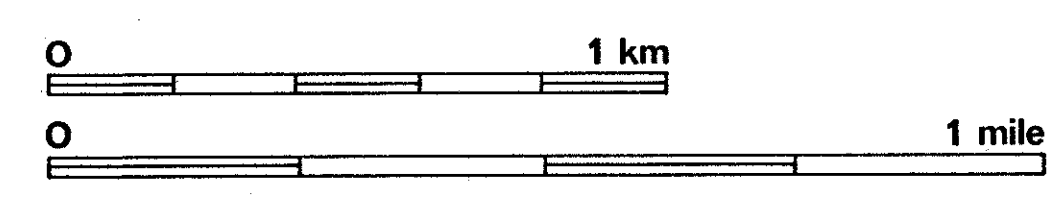


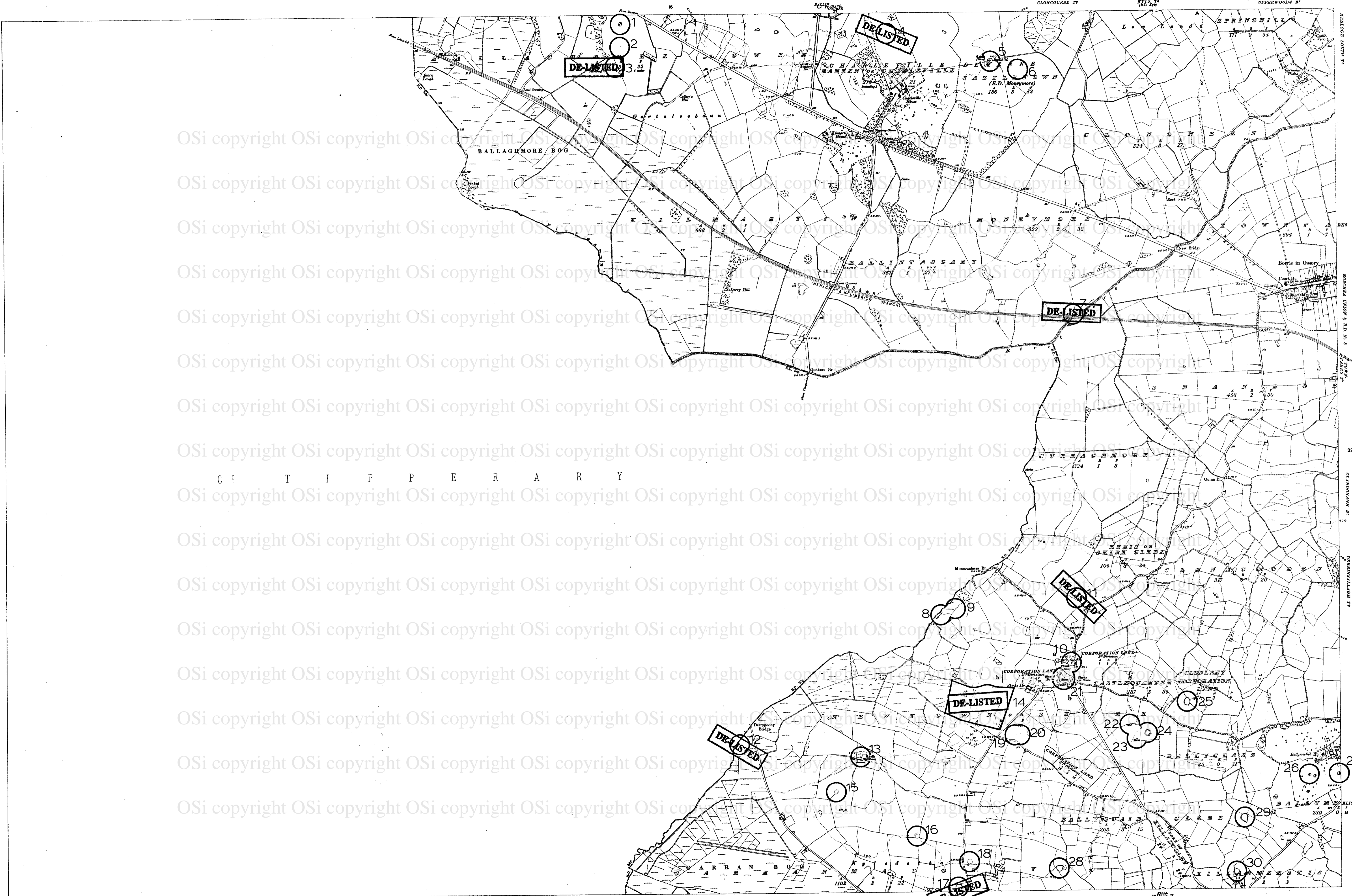
ORANGE UPPER T^y STRADBALLY B^y ATHY UNION & R.D. No. 2 BRACKLEY PARK T^y BALLYKILCAVAN T^y CLASHBOT T^y FALLYWEG MIDDLE T^y LUCCACURRAN T^y KARRENNAGHOWN T^y CORBALLY T^y LOUGHLASS T^y FALLYMORE T^y BALLYADAMS B^y

CHARACTERISTICS AND SYMBOLS		
County	Townland	Engineering Station
Barony	Municipal Ward	Antiquarian (Site of)
Parish	Constable	For other information see Characteristic Sheet

The Representation on this Map of a Road, Track, or Footpath, is no evidence of the existence of a right of way.

O.P.W. ARCHAEOLOGICAL SURVEY OF IRELAND	Sites & Monuments Record — Archaeological Constraint Map	Date/Edition of map: 1909
	The areas outlined on this map are designed to give the approximate location of archaeological sites and monuments. They are not to be taken as indicating their precise extent or boundaries on the ground.	Date of SMR detail: April 1995





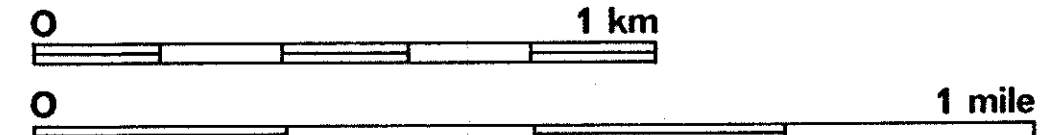
C O U N T Y

Surveyed in 1829. Revised in 1866-7.

CHARACTERISTICS AND SYMBOLS		
County	Townland	Trigonometrical Station
Barony	Municipal Ward	Antiquity (Site of)
Parish	Contours	Fort

The Representation on this Map of a Road, Track, or Footpath is no evidence of the existence of a right of way.

O.P.W. ARCHAEOLOGICAL SURVEY OF IRELAND		Sites & Monuments Record — Archaeological Constraint Map		Date/Edition of map: 1909
The areas outlined on this map are designed to give the approximate location of archaeological sites and monuments. They are not to be taken as indicating their precise extent or boundaries on the ground.				Date of SMR detail: April 1995





Surveyed in 1839. Revised in 1907.

CHARACTERISTICS AND SYMBOLS

County	Townland	Engineering Station
Barony	Municipal Ward	Antiquarian Site of Interest
Road	Contour	For other information see Characteristic Sheet

The representation on this map of a Road, Track, or Footpath, is no evidence of the existence of a right of way.

<p>O.P.W. ARCHAEOLOGICAL SURVEY OF IRELAND</p>	<p>Sites & Monuments Record — Archaeological Constraint Map</p>	<p>Date/Edition of map: 1909</p>
	<p>The areas outlined on this map are designed to give the approximate location of archaeological sites and monuments. They are not to be taken as indicating their precise extent or boundaries on the ground.</p>	<p>Date of SMR detail: April 1995</p>

Scale: 0 to 1 km and 0 to 1 mile

1-63. Price 10/6



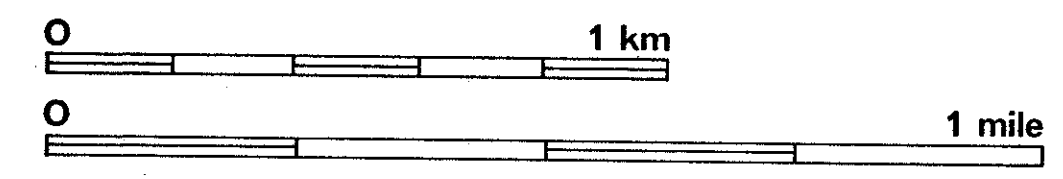
Surveyed in 1829
Revised in 1906.

CHARACTERISTICS AND SYMBOLS

County	Townland	Trigonometrical Station	A
Barony	Municipal Ward	Antiquities (Site of)	+
Parish	Contour	For other information see Characteristic Sheet.	

The representation on this map of a Road, Track, or Footpath is an evidence of the existence of a right of way.

O.P.W. ARCHAEOLOGICAL SURVEY OF IRELAND	Sites & Monuments Record — Archaeological Constraint Map	Date/Edition of map: 1909
	The areas outlined on this map are designed to give the approximate location of archaeological sites and monuments. They are not to be taken as indicating their precise extent or boundaries on the ground.	Date of SMR detail: April 1995





CHARACTERISTICS AND SYMBOLS

County	Townland	Trigonometrical Station
Municipal Ward	Municipal Ward	Trigonometrical Station
Purch	Contours	Trigonometrical Station

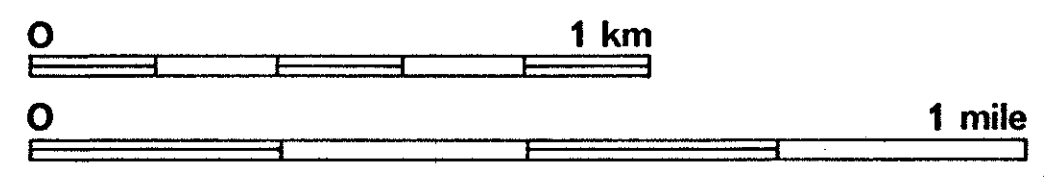
The Representation on the Map of a Road, Track, or Footpath, is no evidence of the existence of a right of way.

G.P.W. ARCHAEOLOGICAL SURVEY OF IRELAND

Sites & Monuments Record — Archaeological Constraint Map

The areas outlined on this map are designed to give the approximate location of archaeological sites and monuments. They are not to be taken as indicating their precise extent or boundaries on the ground.

Date/Edition of map: 1909
Date of SMR detail: April 1995





Surveyed in 1906.

CHARACTERISTICS AND SYMBOLS

County	Ward (when not coincident with other boundaries)	Antiquities (See 41-43)	Foot
Barony	County Borough, Borough, Urban	Trigonometrical Station	ft
Parish (In Co. Dub. Bars. & U.D. only)	District & Town	Electricity Transmission Lines	ft
Townland	When not coincident with other boundaries	Contours	ft

The representation on the Map of a Road, Track, or Footpath, is not evidence of the existence of a right of way. For other symbols see Table of Characteristics: 1:10,560 scale.

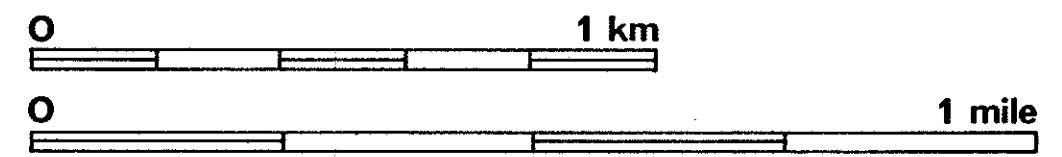
O.P.W. ARCHAEOLOGICAL SURVEY OF IRELAND

Sites & Monuments Record — Archaeological Constraint Map

The areas outlined on this map are designed to give the approximate location of archaeological sites and monuments. They are not to be taken as indicating their precise extent or boundaries on the ground.

Date/Edition of map: 1906

Date of SMR detail: April 1995





Surveyed in 1838-9. Revised in 1906.

CHARACTERISTICS AND SYMBOLS

Orange	Townland	Triangulation Station	+	ft
Blue	Municipal Ward	Antiquarian (Site of)	+	ft
Black	Contour	For other information see Characteristic Sheet		

The Expression on this Map of a Road, Track or Footpath is no Evidence of the Existence of a Right of Way.

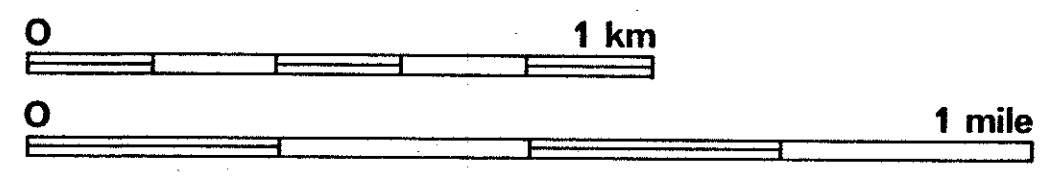
O.P.W. ARCHAEOLOGICAL SURVEY OF IRELAND

Sites & Monuments Record — Archaeological Constraint Map

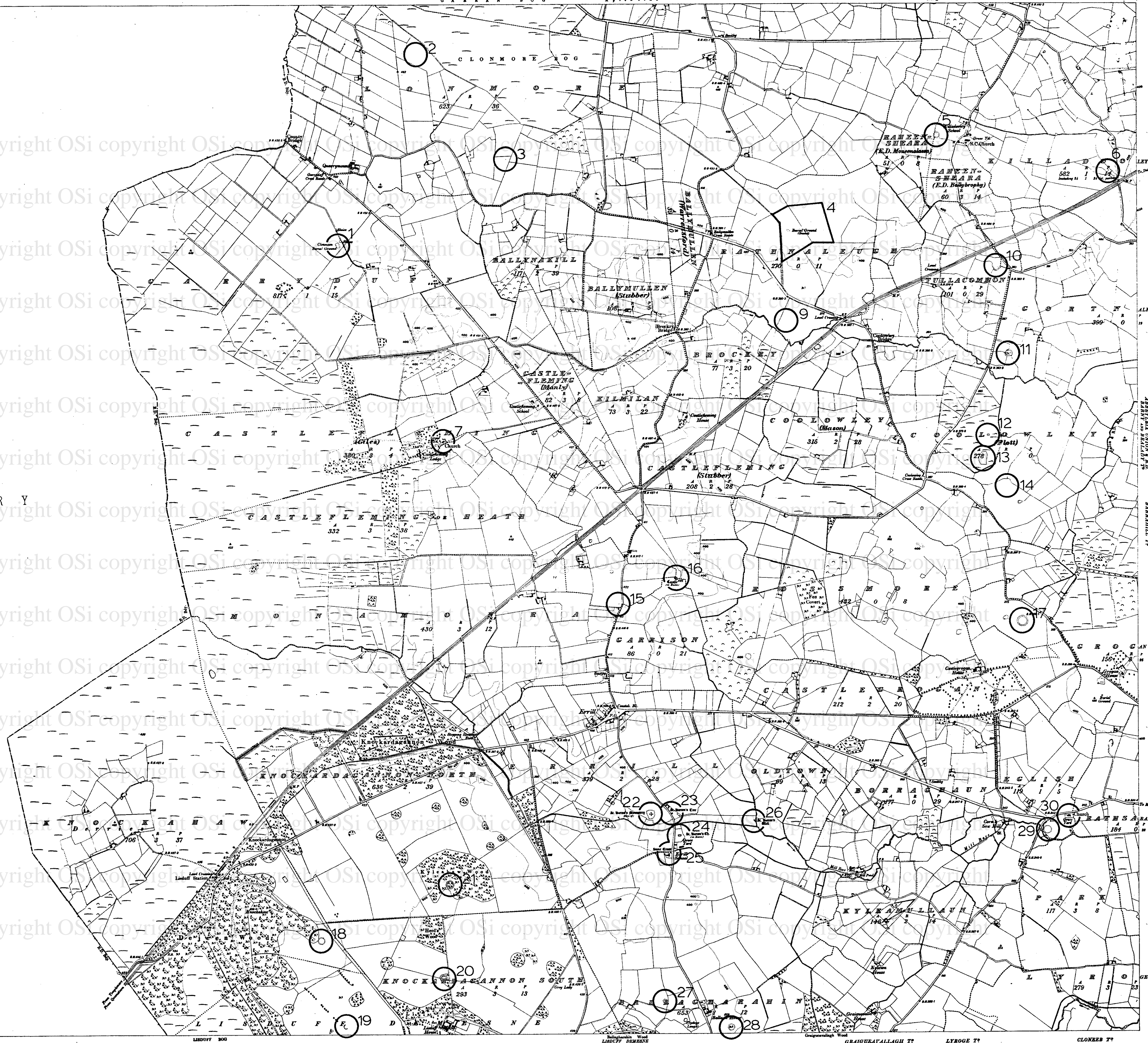
The areas outlined on this map are designed to give the approximate location of archaeological sites and monuments. They are not to be taken as indicating their precise extent or boundaries on the ground.

Date/Edition of map: 1909

Date of SMR detail: April 1995



C O T I P P E R A R Y



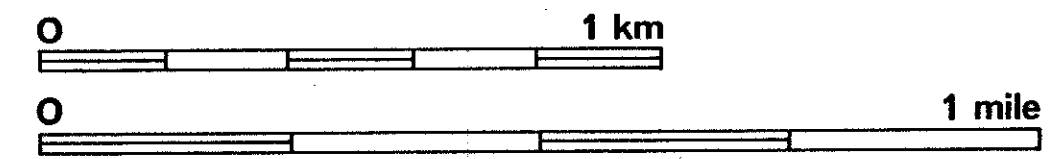
Surveyed in 1839. Revised in 1907.

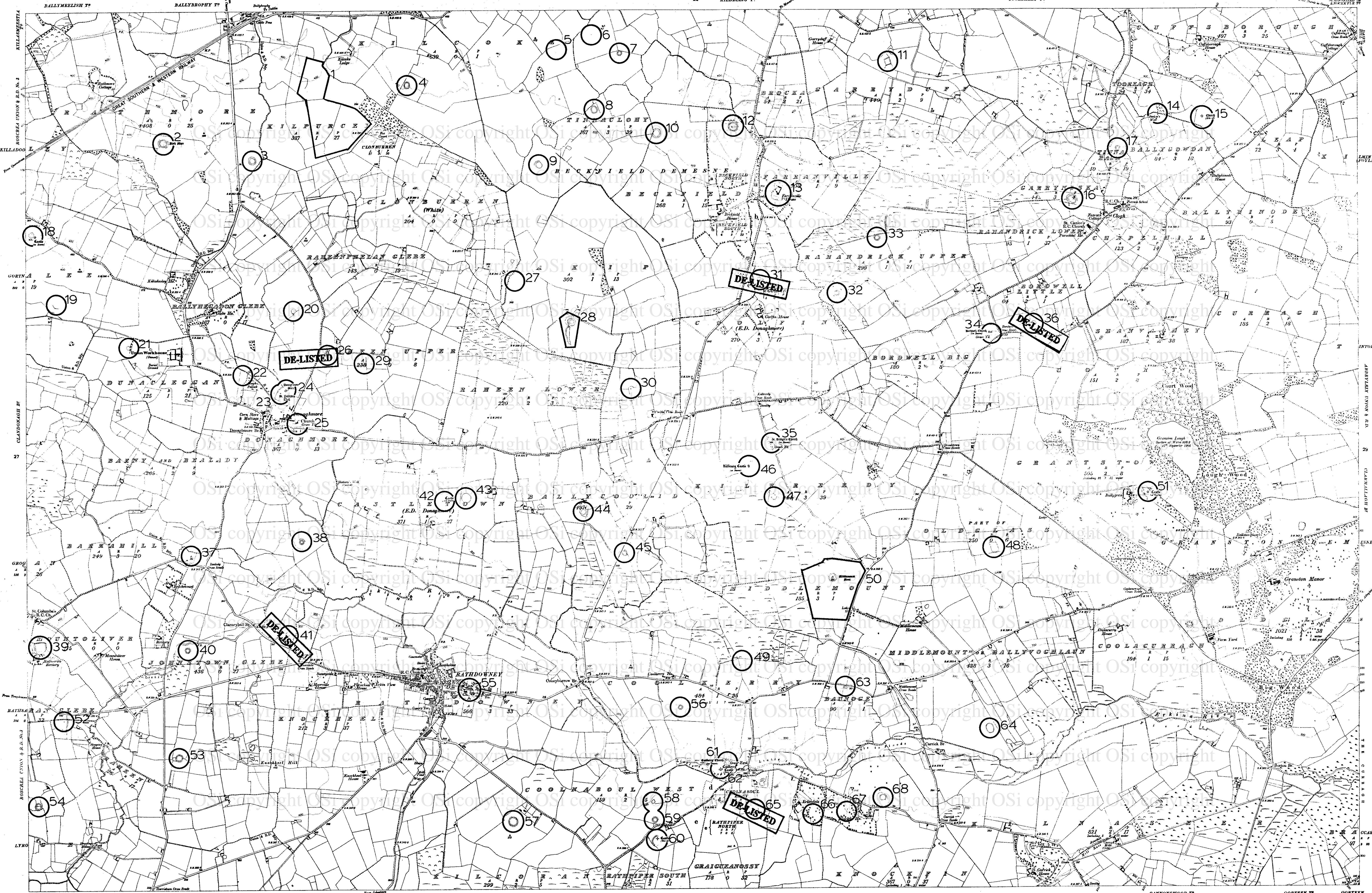
CHARACTERISTICS AND SYMBOLS

County	Townland	Trigonometrical Station
Barony	Municipal Wards	Antiquities
Parish	Contours	Antiquities (See 49)
		Electricity Transmission Lines

The representation on this Map of a Road, Track, or Footpath, is not evidence of the existence of a right of way. For other symbols see Table of Characteristics: 1:10,000 scale.

O.F.W. ARCHAEOLOGICAL SURVEY OF IRELAND	Sites & Monuments Record — Archaeological Constraint Map	Date/Edition of map: 1908
	The areas outlined on this map are designed to give the approximate location of archaeological sites and monuments. They are not to be taken as indicating their precise extent or boundaries on the ground.	Date of SMR detail: April 1995





Surveyed in 1832. Revised in 1906-7.

CHARACTERISTICS AND SYMBOLS

County	Townland	Trigonometrical Station
Barony	Municipal Ward	Antiquarian Site of
Parish	Customs	For other information see Characteristic Sheet

The Representation on this Map of a Road, Track, or Footpath is no evidence of the existence of a right of way.

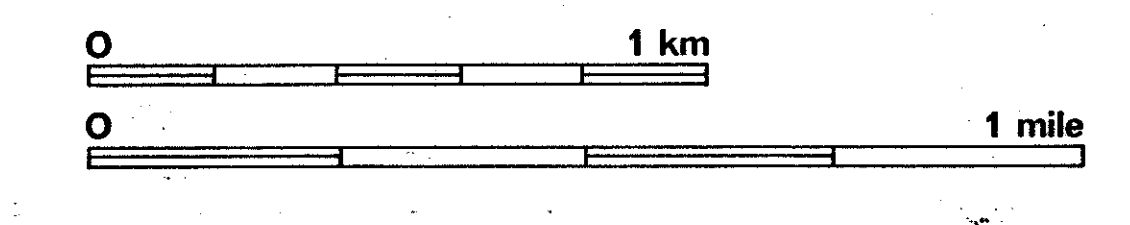
O.P.W. ARCHAEOLOGICAL SURVEY OF IRELAND

Sites & Monuments Record — Archaeological Constraint Map

The areas outlined on this map are designed to give the approximate location of archaeological sites and monuments. They are not to be taken as indicating their precise extent or boundaries on the ground.

Date/Edition of map: 1908

Date of SMR detail: April 1995





GORTYEN T⁹ NEWTOWN T⁹ CLARMALLAGH M⁹ CASTLEDURROW DEMESNE T⁹ 35 D⁹URROW TOWNPARKS T⁹ GRENAN T⁹ BALLYFANSHIN T⁹

CHARACTERISTICS AND SYMBOLS

County	Townland	Trigonometrical Station	Foot
Barony	Municipal Ward	Antiquation (Site of)	
Parish	Contours	For other information see Characteristics Sheet	

The Representation on this Map of a Road, Track, or Footpath is no evidence of the existence of a right of way.

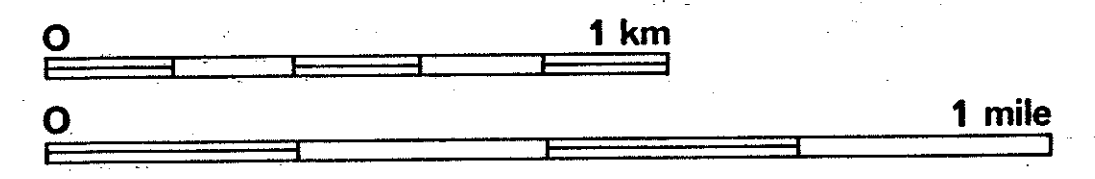
O.P.W. ARCHAEOLOGICAL SURVEY OF IRELAND

Sites & Monuments Record - Archaeological Constraint Map

The areas outlined on this map are designed to give the approximate location of archaeological sites and monuments. They are not to be taken as indicating their precise extent or boundaries on the ground.

Date/Edition of map: 1909

Date of SMR detail: April 1995






C O K I L K E N N Y

Surveyed in 1838. Revised in 1906.

CHARACTERISTICS AND SYMBOLS		
County	Townland	Trigonometrical Station
Borough	Municipal Ward	Antiquities (Site of)
Parish	Contour	For other information see Characteristics Sheet

The Representation on this Map of a Road, Track, or Footpath is no evidence of the existence of a right of way.

O.P.W. ARCHAEOLOGICAL SURVEY OF IRELAND	Sites & Monuments Record — Archaeological Constraint Map	Date/Edition of map: 1908
	The areas outlined on this map are designed to give the approximate location of archaeological sites and monuments. They are not to be taken as indicating their precise extent or boundaries on the ground.	Date of SMR detail: April 1995





C O K I L K E N N Y

Surveyed in 1838. Revised in 1906.

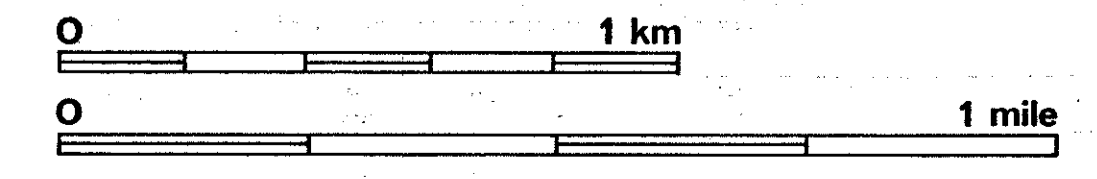
CHARACTERISTICS AND SYMBOLS

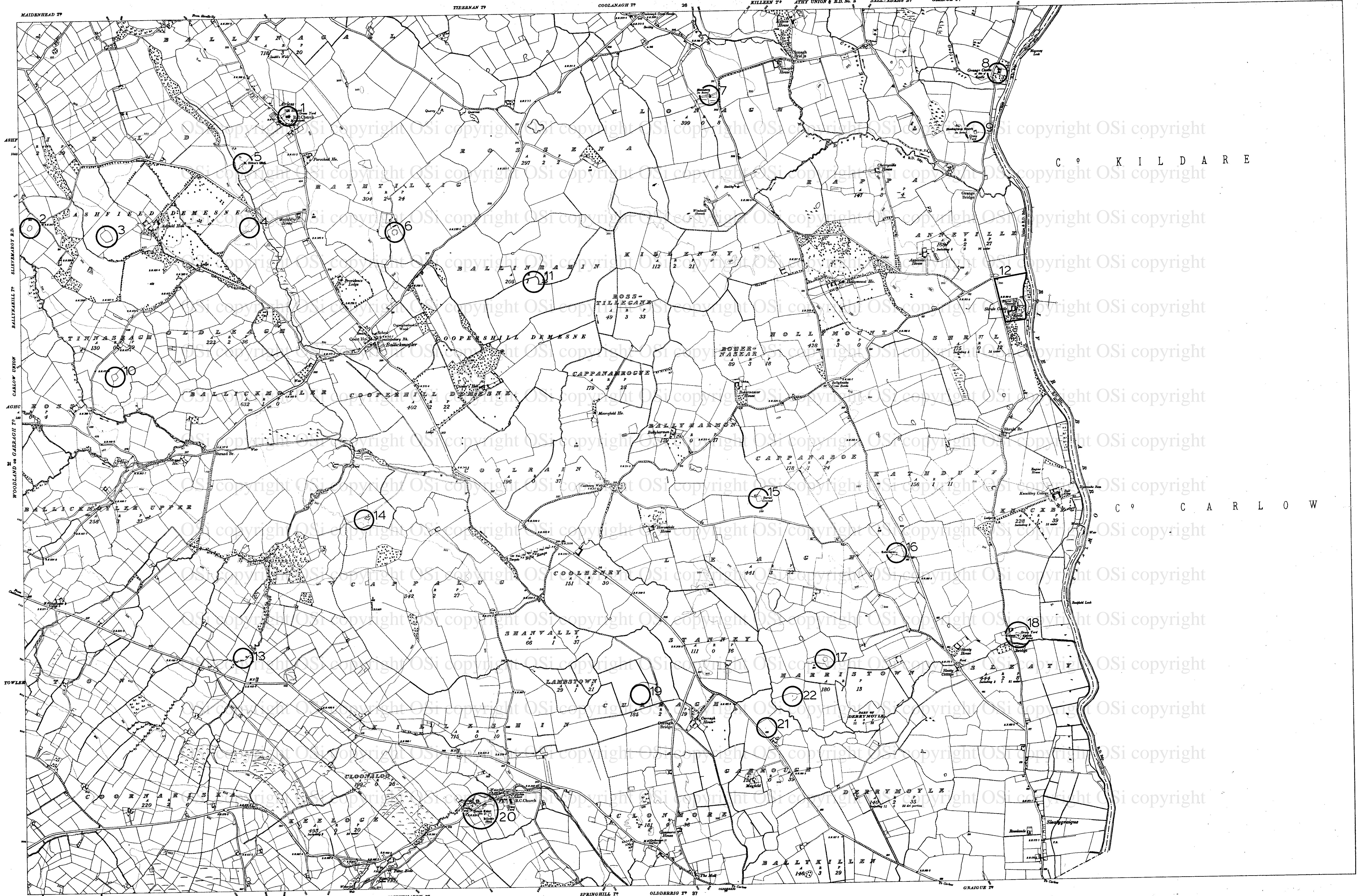
County	Ward (when not coincident with other boundaries)	Antiquities (See p. 17)	Trigonometrical Station	Electricity Transmission Line	Contour
Borough	County Borough, Borough, Urban				
Parish (in Co. Dub., Ros., & W. Dub.)	District & Town				
Townland	When not coincident with other boundaries				

The representation on this Map of a Road, Track, or Footpath, is not evidence of the existence of a right of way. For other symbols see Table of Characteristics: 1:10,560 scale.

NOTE - UNAUTHORISED REPRODUCTION INFRINGES STATE COPYRIGHT.

O.P.W. ARCHAEOLOGICAL SURVEY OF IRELAND	Sites & Monuments Record - Archaeological Constraint Map	Date/Edition of map: 1906
	The areas outlined on this map are designed to give the approximate location of archaeological sites and monuments. They are not to be taken as indicating their precise extent or boundaries on the ground.	Date of SMR detail: April 1995





C^o KILDARE

C^o CARLOW

Surveyed in 1838. Revised in 1906.

CHARACTERISTICS AND SYMBOLS		
County	Townland	Trigonometrical Station
Barony	Municipal Ward	Abolition Site of
Parish	Contour	For other information see Characteristic Sheet

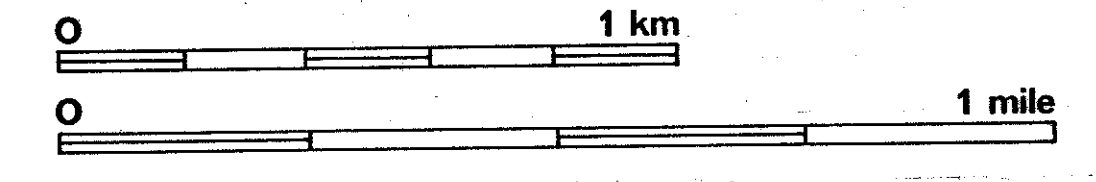
The Representation on this Map of a Book, Track, or Footpath is no evidence of the existence of a right of way.

O.P.W. ARCHAEOLOGICAL SURVEY OF IRELAND

Sites & Monuments Record — Archaeological Constraint Map

The areas outlined on this map are designed to give the approximate location of archaeological sites and monuments. They are not to be taken as indicating their precise extent or boundaries on the ground.

Date/Edition of map: 1908
Date of SMR detail: April 1995






Surveyed in 1839. Revised in 1906.

CHARACTERISTICS AND SYMBOLS			
County	Townland	Trigonometrical Station	▲
Barony	Municipal Wards	Antiquarian (Site of)	+
Parish	Contours	For other information see Characteristic Sheet	—

The Representation on this Map of a Road, Track, or Footpath is no evidence of the existence of a right of way.

O.P.W. ARCHAEOLOGICAL SURVEY OF IRELAND	Sites & Monuments Record — Archaeological Constraint Map	Date/Edition of map: 1908
	The areas outlined on this map are designed to give the approximate location of archaeological sites and monuments. They are not to be taken as indicating their precise extent or boundaries on the ground.	Date of SMR detail: April 1995



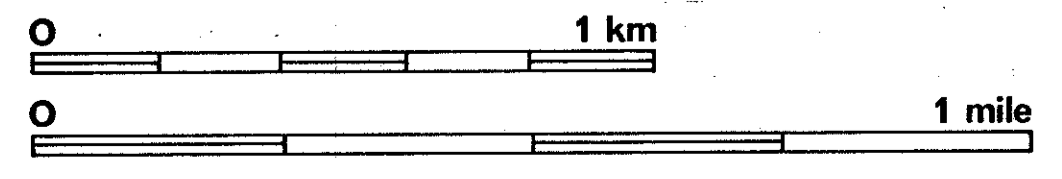


Surveyed in 1832. Revised in 1906.

CHARACTERISTICS AND SIGNS		
County	Townland	Trigonometrical Station
Road	Municipal Ward	Antiquities (Site of)
River	Contour	For other information see Characteristic Sheet

The Representation on this Map of a Road, Track, or Footpath is no Evidence of the Existence of a Right of Way.

O.P.W. ARCHAEOLOGICAL SURVEY OF IRELAND	Sites & Monuments Record — Archaeological Constraint Map	Date/Edition of map: 1908
	The areas outlined on this map are designed to give the approximate location of archaeological sites and monuments. They are not to be taken as indicating their precise extent or boundaries on the ground.	Date of SMR detail: April 1995






Surveyed in 1838. Revised in 1906.

CHARACTERISTICS AND SYMBOLS		
County	Townland	Trigonometrical Station
Barony	Municipal Wards	Antiquities (Site of)
Parish	Contours	For other information see Characteristic Sheet

The Representation on this Map of a Road, Track, or Footpath, is no Evidence of the Existence of a Right of Way.

O.P.W. ARCHAEOLOGICAL SURVEY OF IRELAND	Sites & Monuments Record — Archaeological Constraint Map	Date/Edition of map: 1908
	The areas outlined on this map are designed to give the approximate location of archaeological sites and monuments. They are not to be taken as indicating their precise extent or boundaries on the ground.	Date of SMR detail: April 1995





C ° K I L K E N N Y

C ° C A R L O W

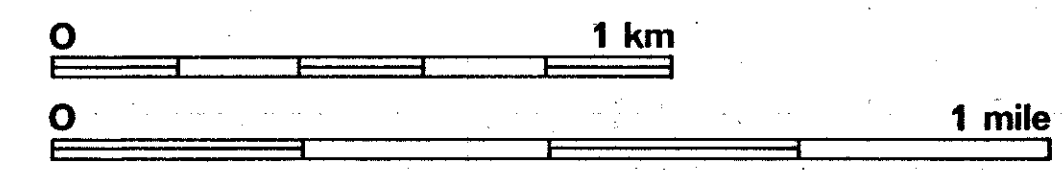
Surveyed in 1859. Revised in 1906.

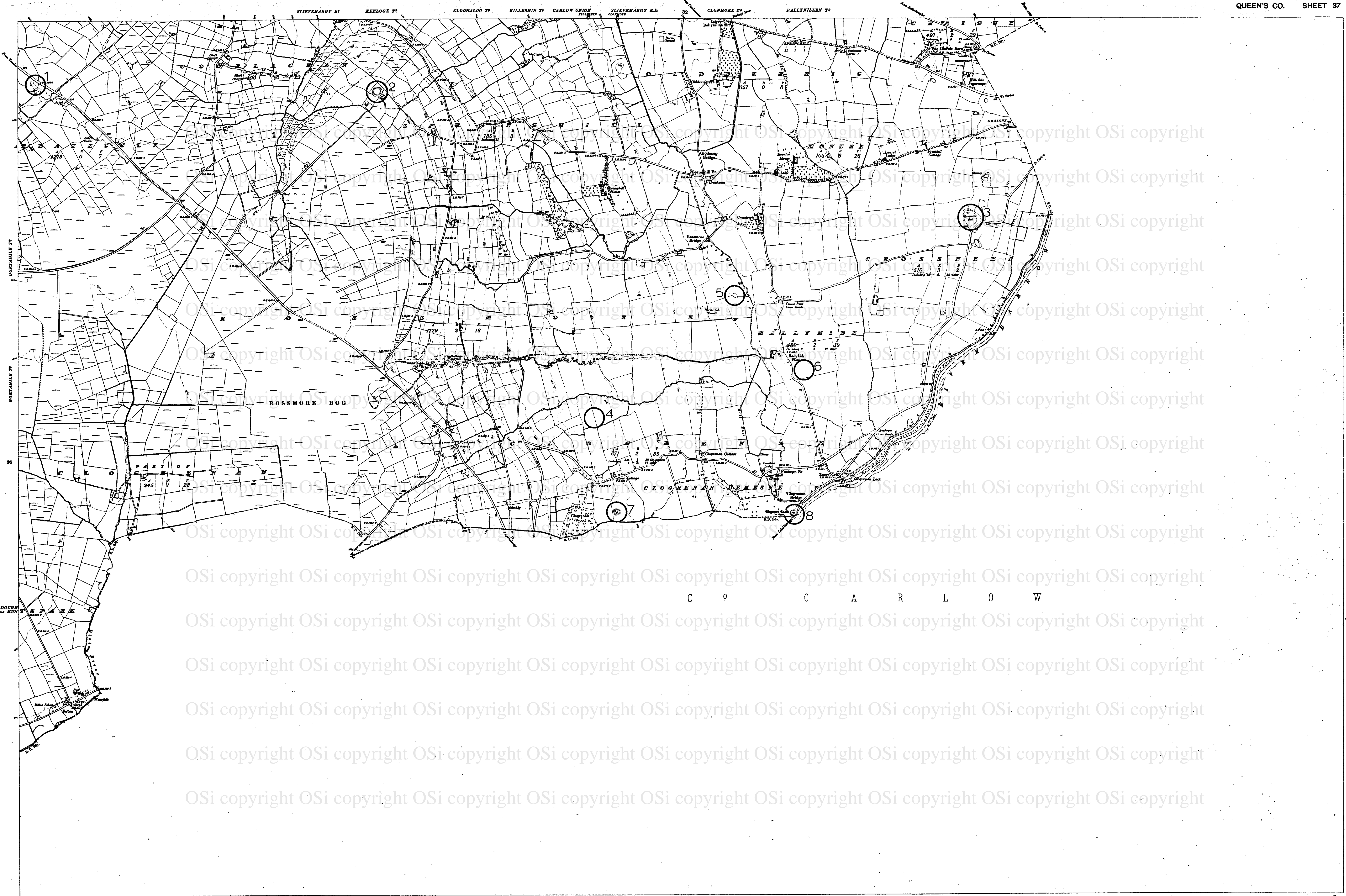
CHARACTERISTICS AND SYMBOLS		
Contour	Townland	Trigonometrical Station
Barony	Municipal Ward	Antiquarian (Site of)
Parish	Convent	For other information see Characteristic Sheet

The Representation on this Map of a Road, Trail, or Footpath, is no evidence of the existence of a right of way.

O.P.W. ARCHAEOLOGICAL SURVEY OF IRELAND	Sites & Monuments Record — Archaeological Constraint Map	Date/Edition of map: 1908
		Date of SMR detail: April 1995

The areas outlined on this map are designed to give the approximate location of archaeological sites and monuments. They are not to be taken as indicating their precise extent or boundaries on the ground.





Surveyed in 1839. Revised in 1906.

CHARACTERISTICS AND SYMBOLS		
County	Townland	Trigonometrical Station
Road	Municipal Ward	Distillation (Site of)
Parish	Contours	For other information see Characteristic Sheet

The Representation on this Map of a Road, Track, or Footpath, is no evidence of the existence of a right of way.

O.P.W. ARCHAEOLOGICAL SURVEY OF IRELAND	Sites & Monuments Record — Archaeological Constraint Map	Date/Edition of map: 1908
	The areas outlined on this map are designed to give the approximate location of archaeological sites and monuments. They are not to be taken as indicating their precise extent or boundaries on the ground.	Date of SMR detail: April 1995

