

COUNTY LEITRIM

Based on O.S. 6" Sheet Index © O.P.W.

 Urban Archaeological Survey

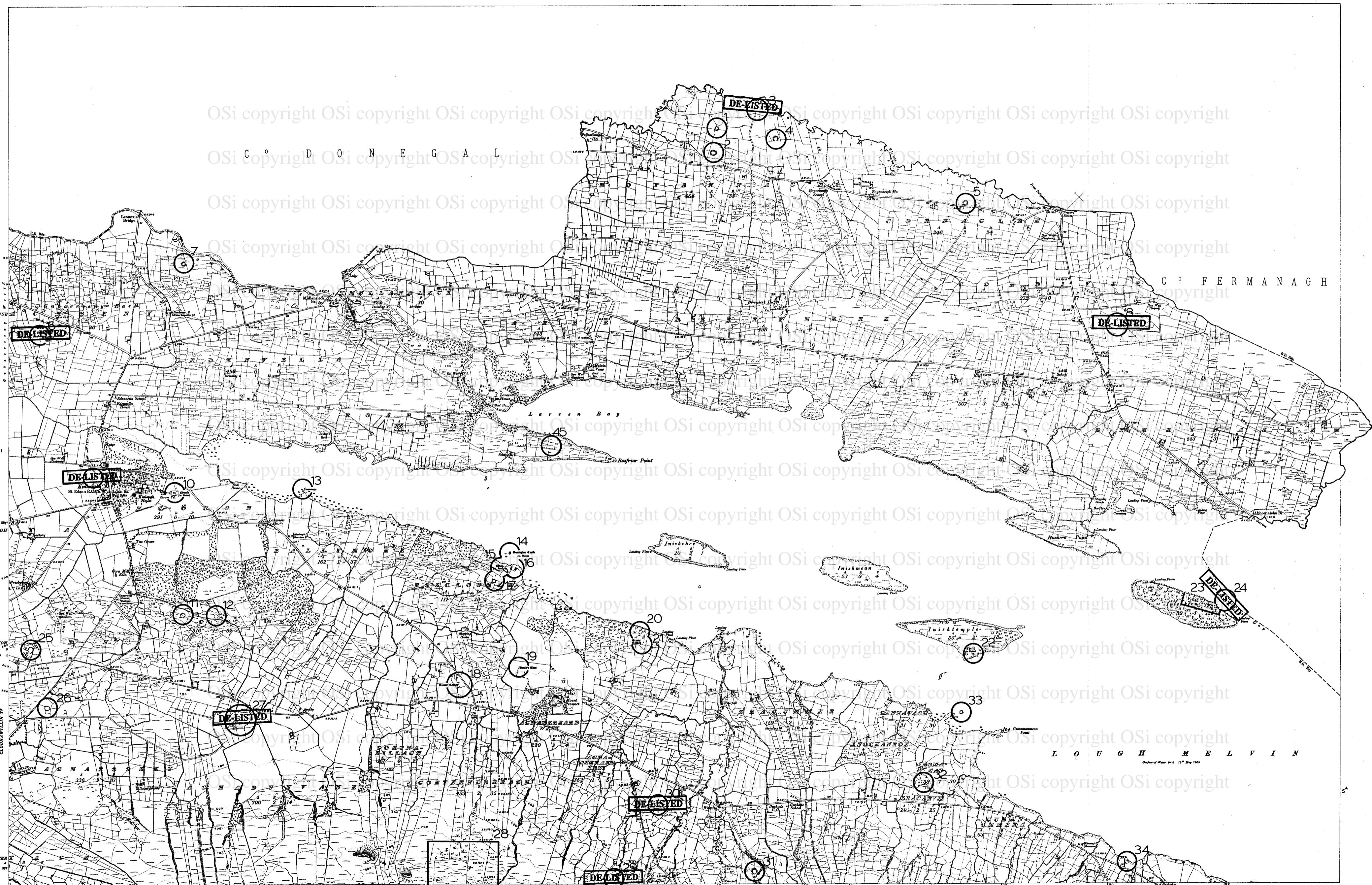
Constraint maps compiled (1988) by:

M.Gibbons, O.Alcock, M.Murphy, T.Condit.

S.M.R. Office



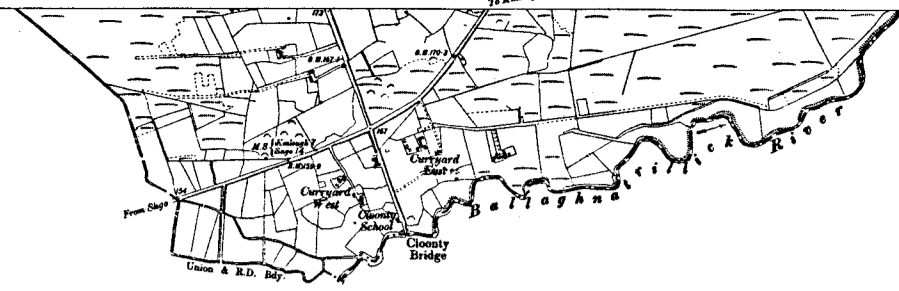




Scale: 1:50,000  
 Surveyed in 1836. Revised in 1907.  
 CHARACTERISTICS AND SYMBOLS  
 County: ————  
 Township: ————  
 Municipal Wards: ————  
 Parishes: ————  
 Triangulation Stations: ————  
 Antiquities: Site of: ————  
 For other information see Characteristic etc. Sheet.  
 The Representation on this Map of a Road, Track, or Footpath is no evidence of the existence of a right of way.

**Sites & Monuments Record - Archaeological Constraint Map**  
 O.P.W. ARCHAEOLOGICAL SURVEY OF IRELAND  
 Date/Edition of map: 1909  
 Date of SMR detail: April 1995  
 The areas outlined on this map are designed to give the approximate location of archaeological sites and monuments. They are not to be taken as indicating their precise extent or boundaries on the ground.

Scale: 1 km / 1 mile

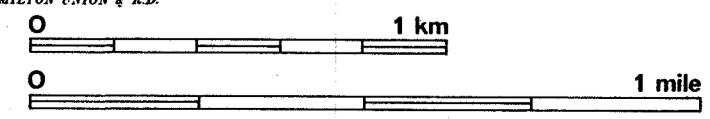


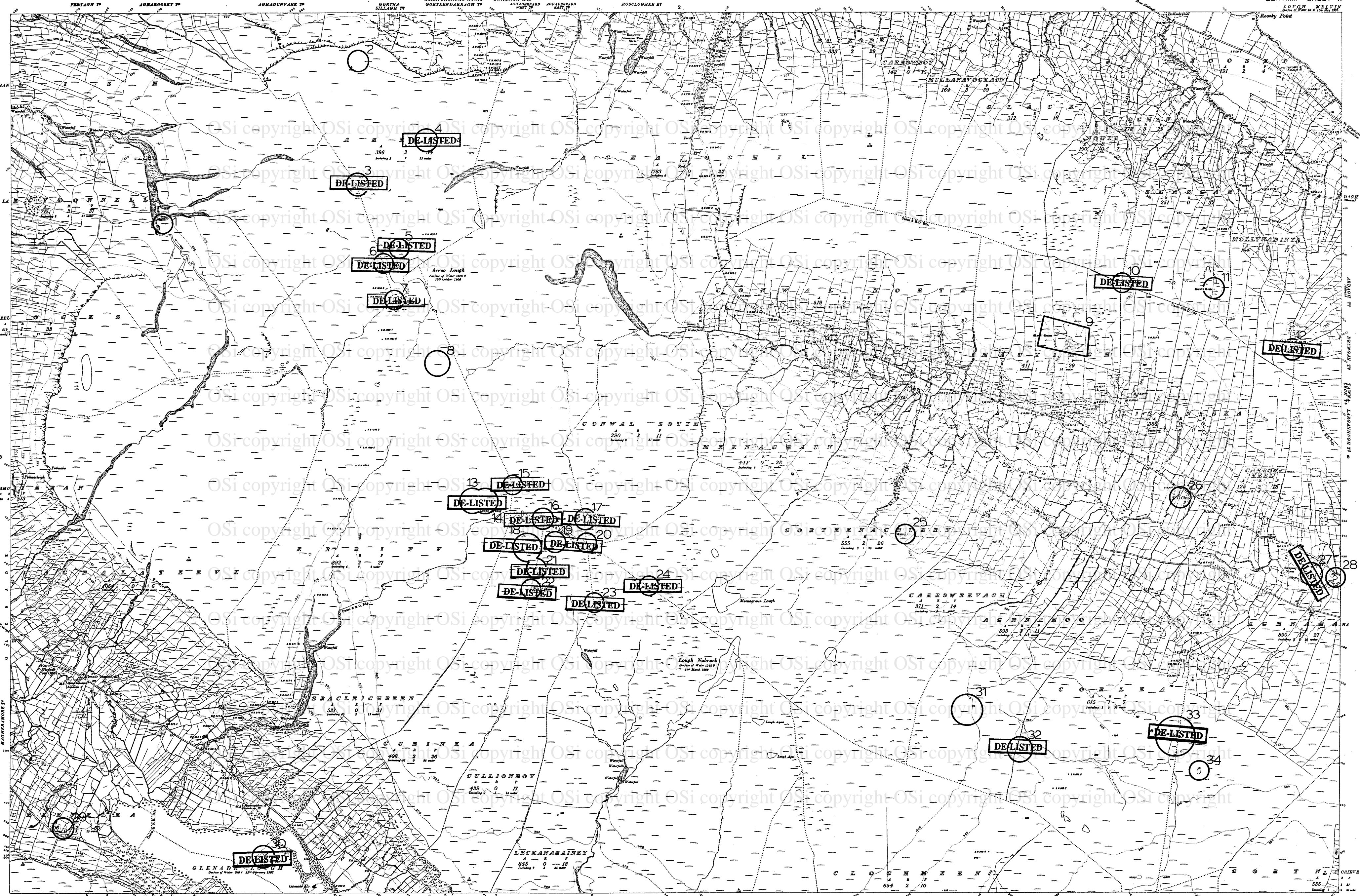
C O S L I G O

Surveyed in 1907-9.

CHARACTERISTICS AND SYMBOLS	
County	Ward (when not coincident with other boundaries)
Barony	County Borough, Borough, Urban
Parish (in Co. Wick, Mon. & I.C. only)	District & Town
Townland	When not coincident with other boundaries
Antiquities (see 4-5)	Trigonometrical Station
Electricity Transmission Lines	Contours

O.P.W. ARCHAEOLOGICAL SURVEY OF IRELAND	<b>Sites &amp; Monuments Record — Archaeological Constraint Map</b>	Date/Edition of map: 1907-9
	The areas outlined on this map are designed to give the approximate location of archaeological sites and monuments. They are not to be taken as indicating their precise extent or boundaries on the ground.	Date of SMR detail: April 1995



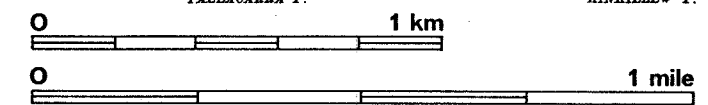


Surveyed in 1836. Revised in 1897/6.

CHARACTERISTICS AND SYMBOLS		
County	Townland	Trigonometrical Station
Barony	Municipal Ward	Archaeological Site of
Road	Contour	For other information see Characteristics Sheet

*The Representation on this Map of a Road, Track or Footpath is no evidence of the existence of a right of way.*

O.P.W. ARCHAEOLOGICAL SURVEY OF IRELAND	<b>Sites &amp; Monuments Record — Archaeological Constraint Map</b>	Date/Edition of map: 1910
	The areas outlined on this map are designed to give the approximate location of archaeological sites and monuments. They are not to be taken as indicating their precise extent or boundaries on the ground.	Date of SMR detail: April 1995





C. FERMANAGH

15  
**DELISTED**

CHARACTERISTICS AND SYMBOLS		
County	Townland	Trigonometrical Station
River	Municipal Ward	Antiquarian Site (A)
Parish	Contour	For other information see Characteristic Sheet

*The Representation on this Map of a Road, Track, or Footpath, is no evidence of the existence of a right of way.*

O.P.W.  
ARCHAEOLOGICAL  
SURVEY  
OF IRELAND

**Sites & Monuments Record — Archaeological Constraint Map**

The areas outlined on this map are designed to give the approximate location of archaeological sites and monuments. They are not to be taken as indicating their precise extent or boundaries on the ground.

Date/Edition of map:  
1910

Date of SMR detail:  
April 1995

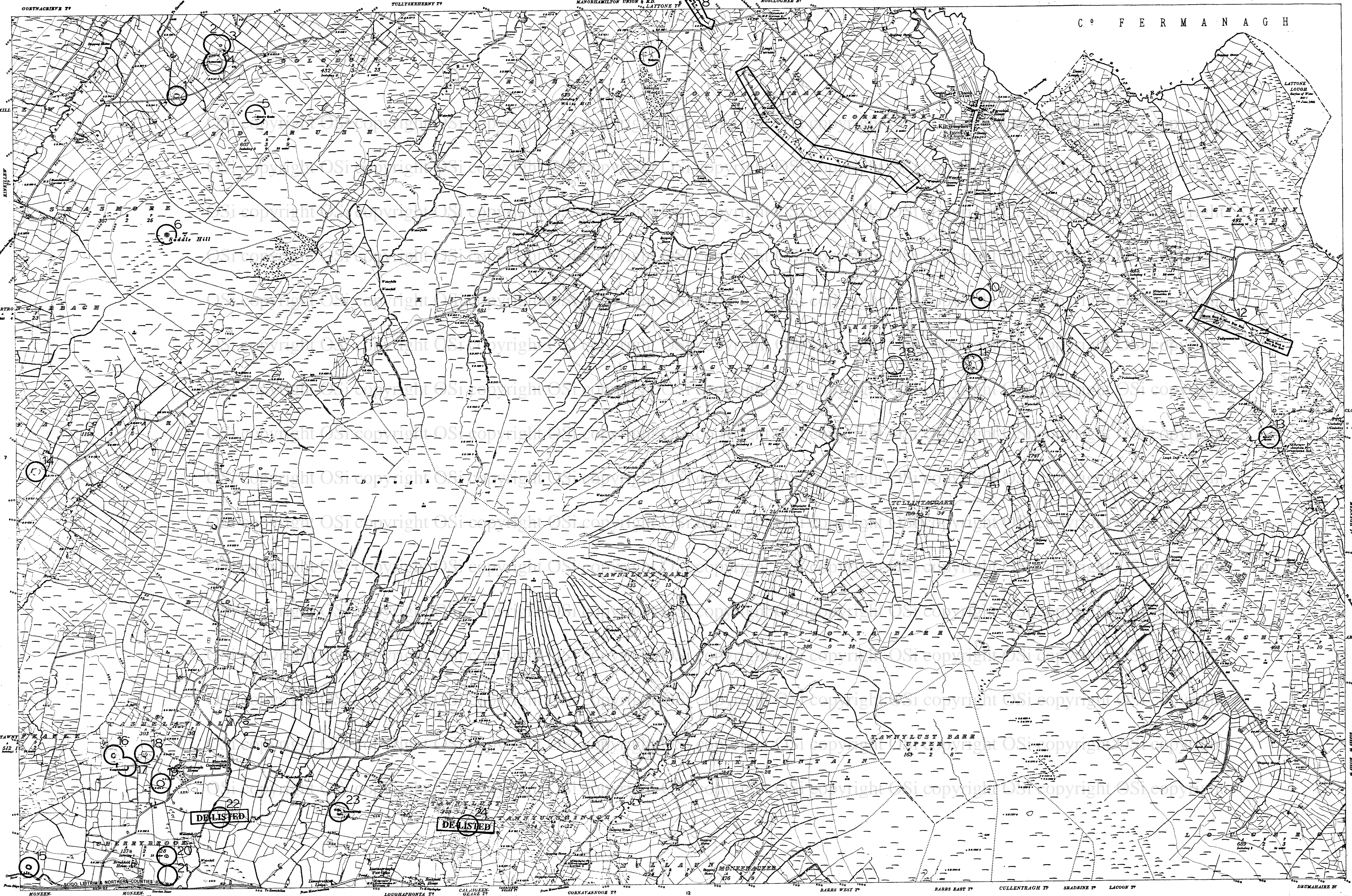








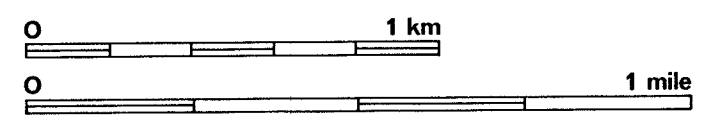
C O U N T Y F E R M A N A G H



MONKEN SHINNAGH T<sup>W</sup> DRUMAHIRE B<sup>D</sup> Loughaphonza T<sup>W</sup> CALINLEN GLEBE T<sup>W</sup> CURKAYANNOGE T<sup>W</sup> BARRS WEST T<sup>W</sup> BARRS EAST T<sup>W</sup> CULLENTRAGH T<sup>W</sup> SRADINE T<sup>W</sup> LACON T<sup>W</sup> DRUMAHIRE B<sup>D</sup>

Surveyed in 1856. Revised in 1907-8.

<p>O.P.W. ARCHAEOLOGICAL SURVEY OF IRELAND</p>	<b>Sites &amp; Monuments Record — Archaeological Constraint Map</b>		Date/Edition of map: 1910								
	The areas outlined on this map are designed to give the approximate location of archaeological sites and monuments. They are not to be taken as indicating their precise extent or boundaries on the ground.		Date of SMR detail: April 1995								
	<p>CHARACTERISTICS AND SYMBOLS</p> <table border="0"> <tr> <td>County</td> <td>Townland</td> <td>Trigonometrical Station</td> </tr> <tr> <td>Barony</td> <td>Municipal Ward</td> <td>Antiquarian Site of</td> </tr> <tr> <td>Parish</td> <td>Quadrant</td> <td>For other information see Characteristic Sheet</td> </tr> </table> <p><i>The Representation on this Map of a Road, Track or Footpath is no evidence of the existence of a right of way.</i></p>			County	Townland	Trigonometrical Station	Barony	Municipal Ward	Antiquarian Site of	Parish	Quadrant
County	Townland	Trigonometrical Station									
Barony	Municipal Ward	Antiquarian Site of									
Parish	Quadrant	For other information see Characteristic Sheet									





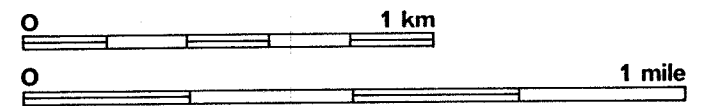
C O P F E R R M A N A G H

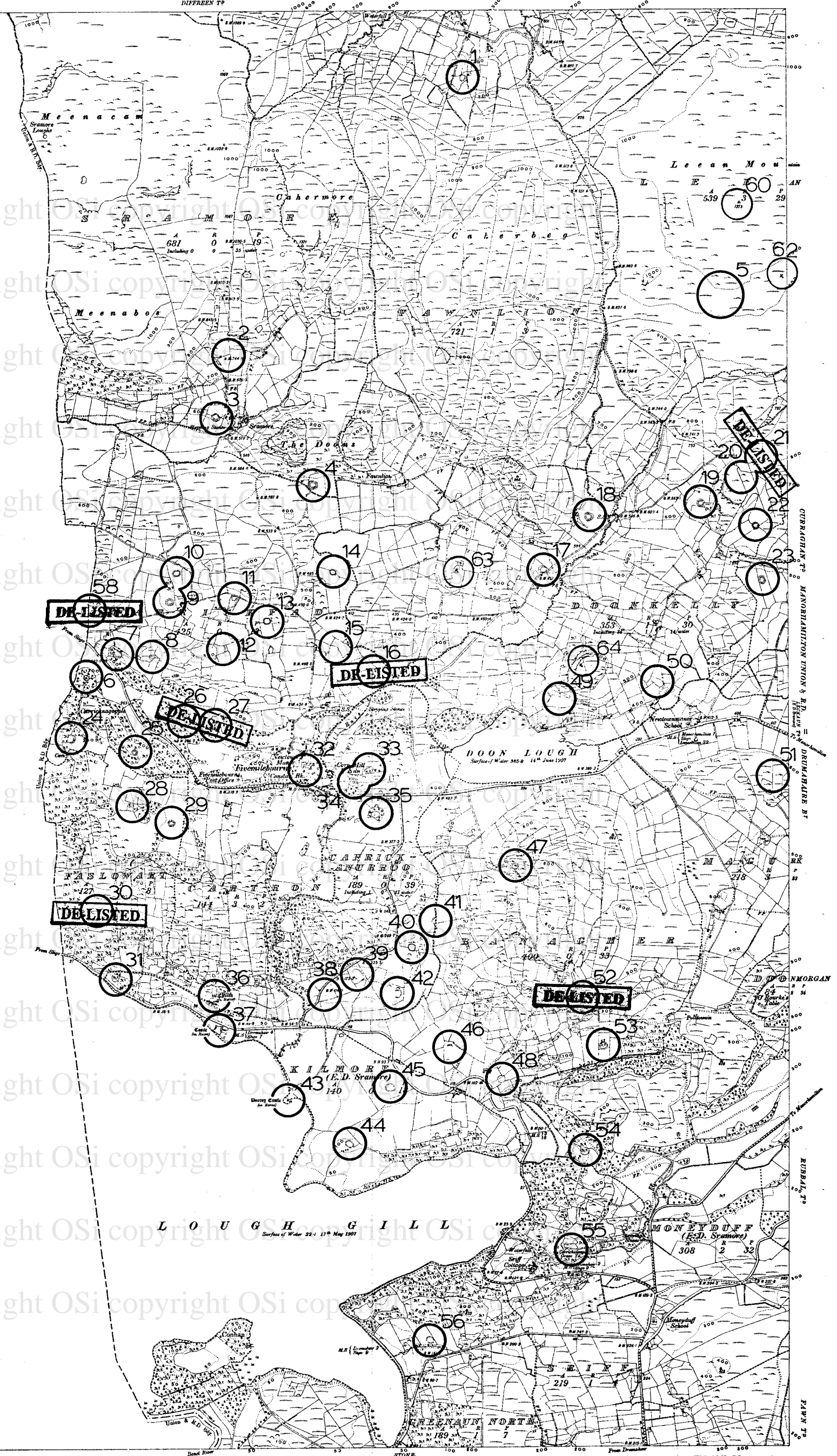
Surveyed in 1836. Revised in 1900. Reprinted in 1923.

CHARACTERISTICS AND SYMBOLS		
County	Townland	Trigonometrical Station
Barony	Municipal Ward	Subordinate Site of
Parish	Contour	For other information see Characteristic Sheet

The Representation on this Map of a Road, Track, or Footpath, is an evidence of the existence of a right of way.

O.P.W. ARCHAEOLOGICAL SURVEY OF IRELAND	<b>Sites &amp; Monuments Record — Archaeological Constraint Map</b>	Date/Edition of map: 1910
	The areas outlined on this map are designed to give the approximate location of archaeological sites and monuments. They are not to be taken as indicating their precise extent or boundaries on the ground.	Date of SMR detail: April 1995



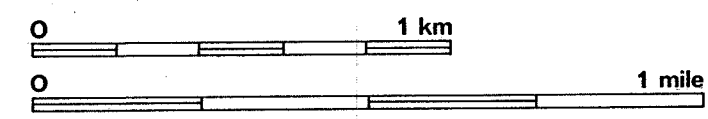


C O S L I G O

Surveyed in 1836. Revised in 1907-8.

CHARACTERISTICS AND SYMBOLS		
Contour	Triangulation Station	▲
Barony	Antiquities (Site of)	○
Parish	Contours	—
The Representation on this Map of a Road, Track, or Footpath, is no evidence of the existence of a right of way.		

O.P.W. ARCHAEOLOGICAL SURVEY OF IRELAND		
<b>Sites &amp; Monuments Record — Archaeological Constraint Map</b>		Date/Edition of map: 1910
The areas outlined on this map are designed to give the approximate location of archaeological sites and monuments. They are not to be taken as indicating their precise extent or boundaries on the ground.		Date of SMR detail: April 1995



8-62. MULLAGH T. Price 10/-

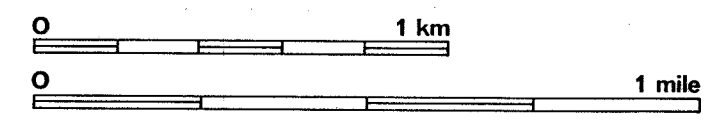


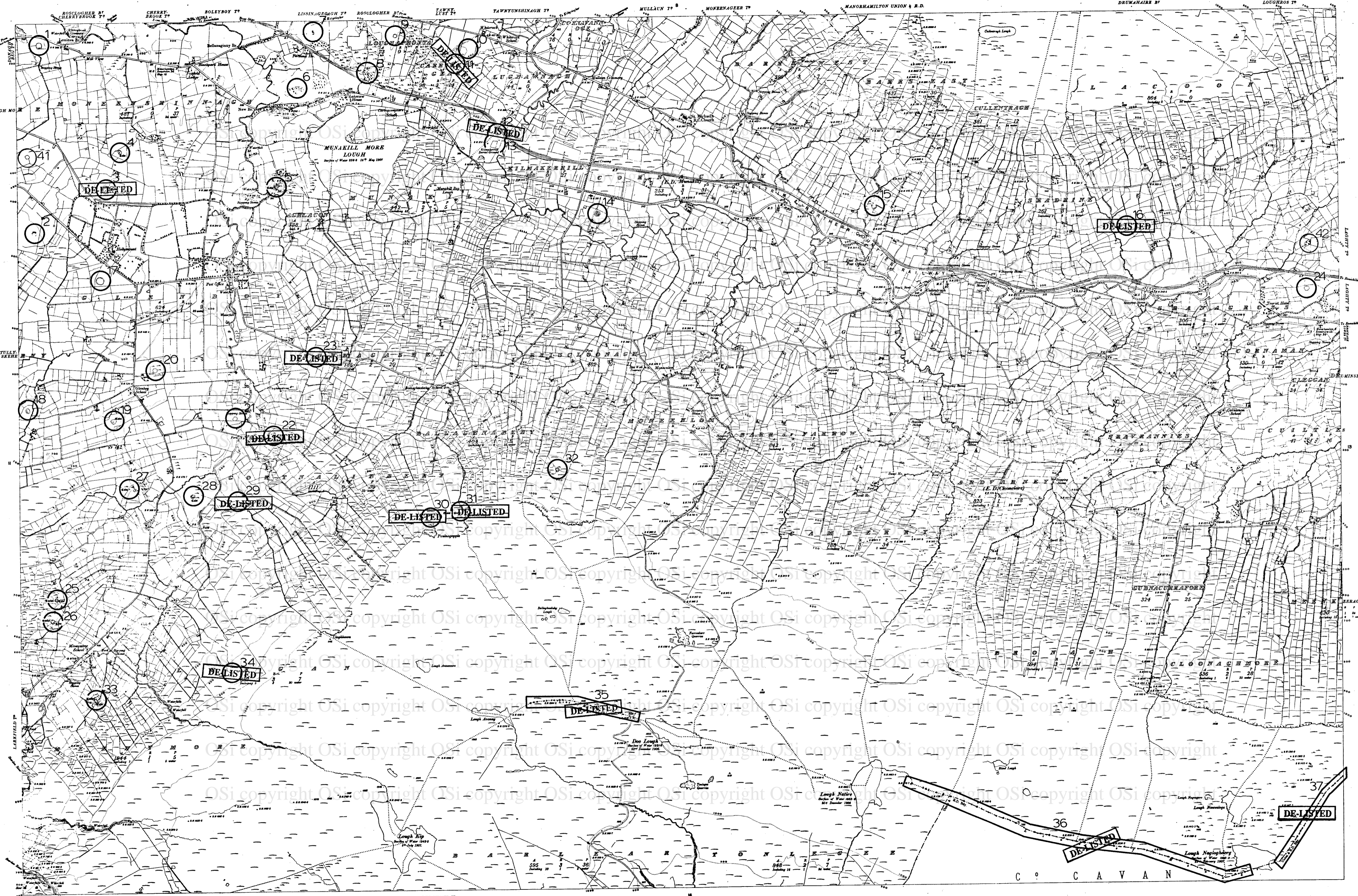
CHARACTERISTICS AND SYMBOLS

County	Townland	Trigonometrical Station
Barony	Municipal Ward	Antiquities
Parish	Contour	Antiquities (class)
Electricity Transmission Lines		

The representation on this Map of a Road, Track, or Footpath, is not evidence of the existence of a right of way.  
For other symbols see Table of Characteristics: 1:10,000 scale.

O.P.W. ARCHAEOLOGICAL SURVEY OF IRELAND	<b>Sites &amp; Monuments Record — Archaeological Constraint Map</b>	Date/edition of map: 1943
	The areas outlined on this map are designed to give the approximate location of archaeological sites and monuments. They are not to be taken as indicating their precise extent or boundaries on the ground.	Date of SMR detail: April 1995



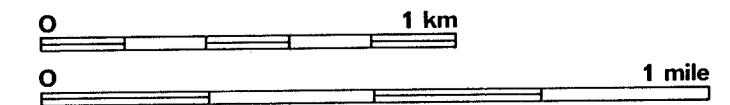


Surveyed in 1836. Revised in 1907-8.

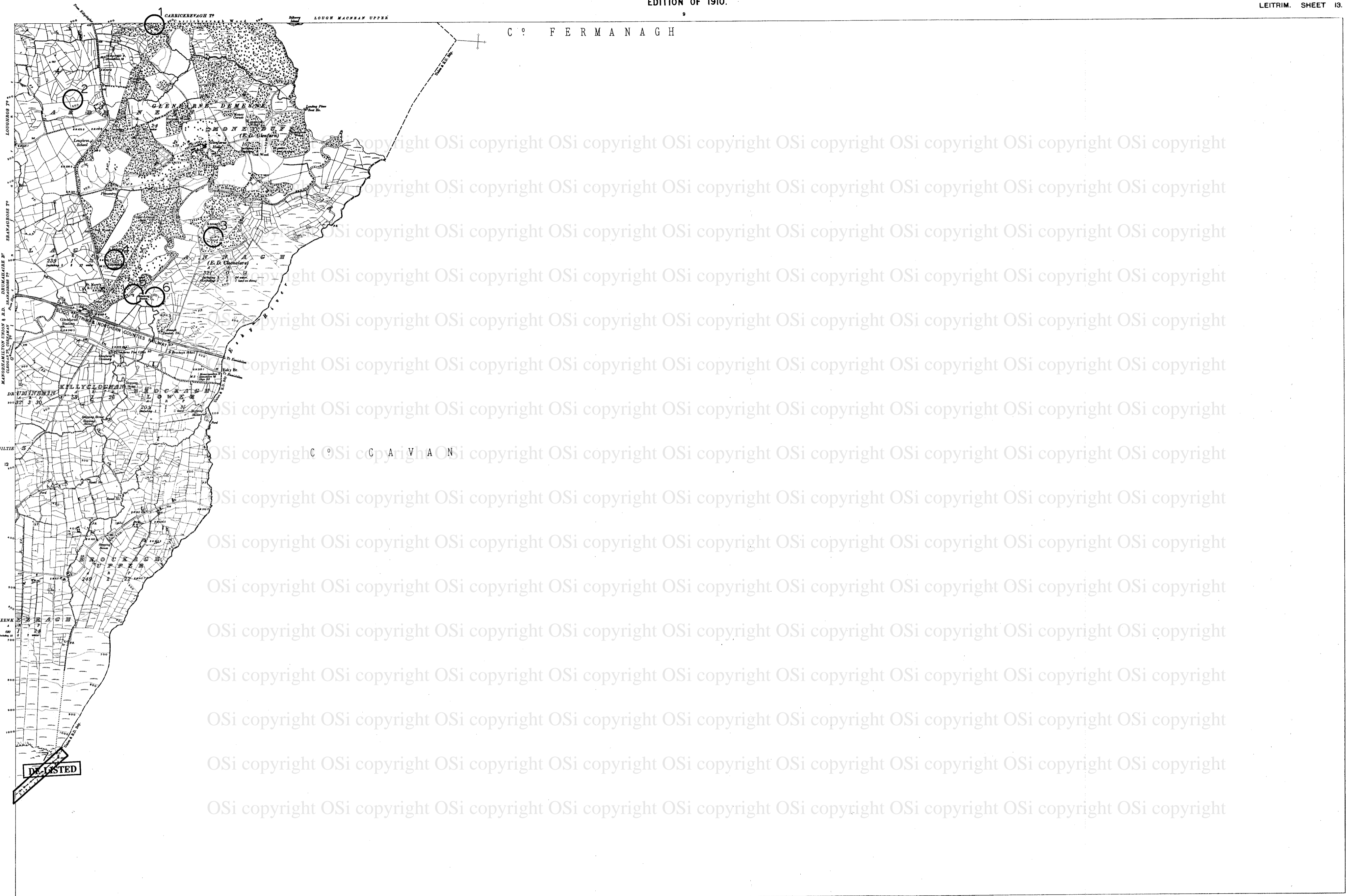
CHARACTERISTICS AND SYMBOLS		
Group	Townland	Trigonometrical Station
Roadway	Municipal Ward	Antiquarian Site of Interest
Parish	County	For other information see Characteristic Sheet

*The representation on this map of a road, track, or footpath, is no evidence of the existence of a right of way.*

O.P.W. ARCHAEOLOGICAL SURVEY OF IRELAND	<b>Sites &amp; Monuments Record — Archaeological Constraint Map</b>	Date/Edition of map: 1910
	The areas outlined on this map are designed to give the approximate location of archaeological sites and monuments. They are not to be taken as indicating their precise extent or boundaries on the ground.	Date of SMR detail: April 1995



C<sup>o</sup> FERMANAGH

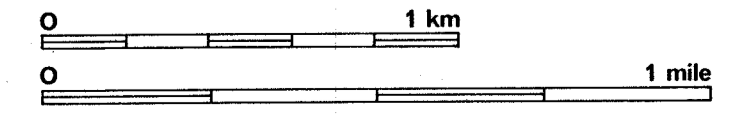


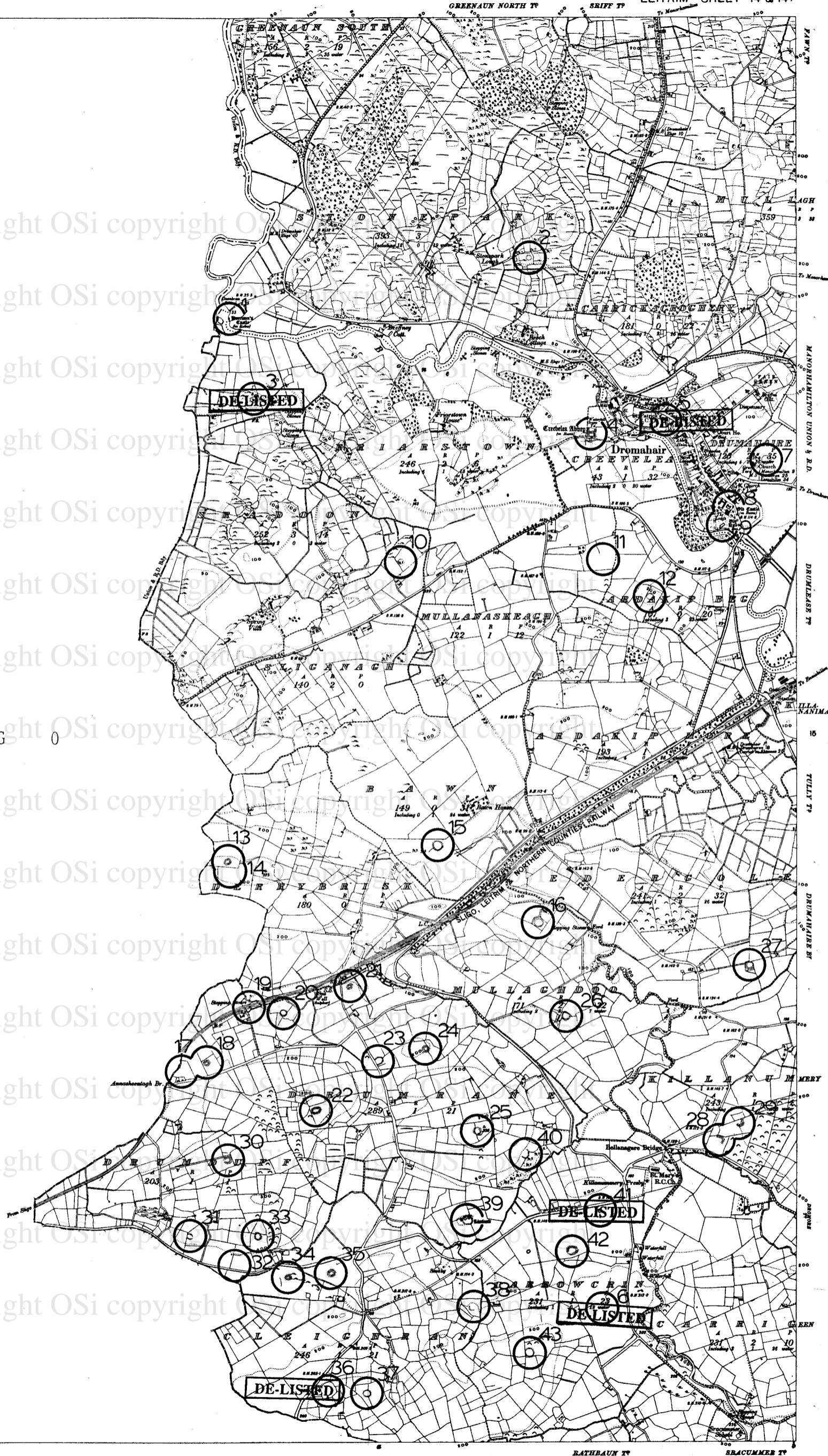
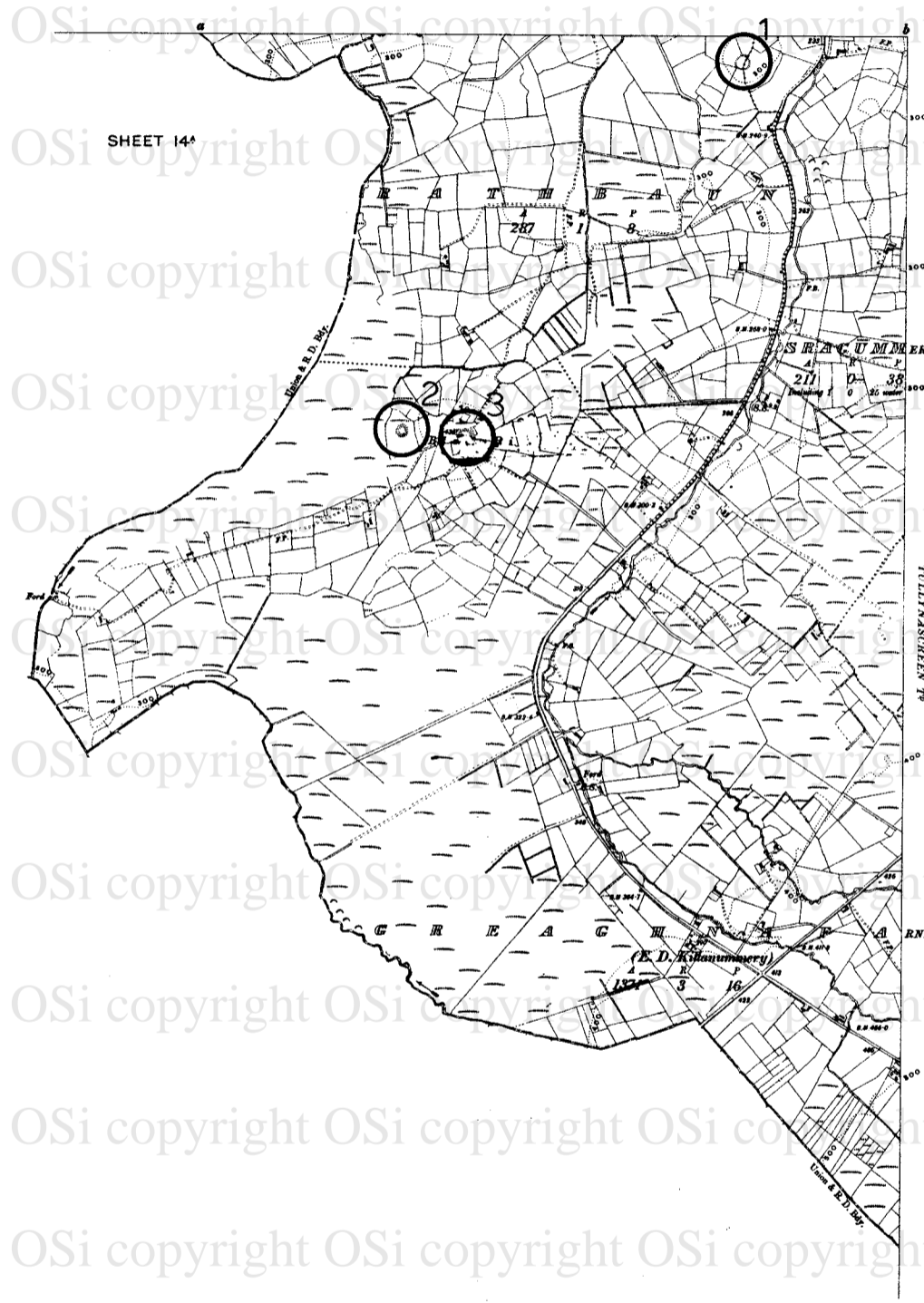
Surveyed in 1836. Revised in 1897-8.

CHARACTERISTICS AND SYMBOLS	
Group	Triangulation Station
Barony	Municipal Ward
Parish	Contour
	Antiquarian (Site of)
	For other information see Characteristic Sheet

*The Representation on this Map of a Road, Track or Footpath is no evidence of the existence of a right of way.*

<p>O.P.W. ARCHAEOLOGICAL SURVEY OF IRELAND</p>	<p><b>Sites &amp; Monuments Record — Archaeological Constraint Map</b></p> <p>The areas outlined on this map are designed to give the approximate location of archaeological sites and monuments. They are not to be taken as indicating their precise extent or boundaries on the ground.</p>	<p>Date/Edition of map: 1910</p> <p>Date of SMR detail: April 1995</p>
--	--	--





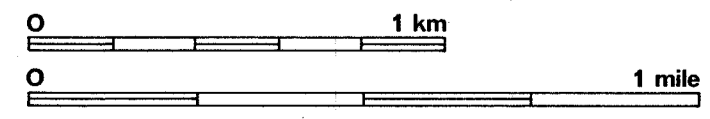
Surveyed in 1836. Revised in 1908.

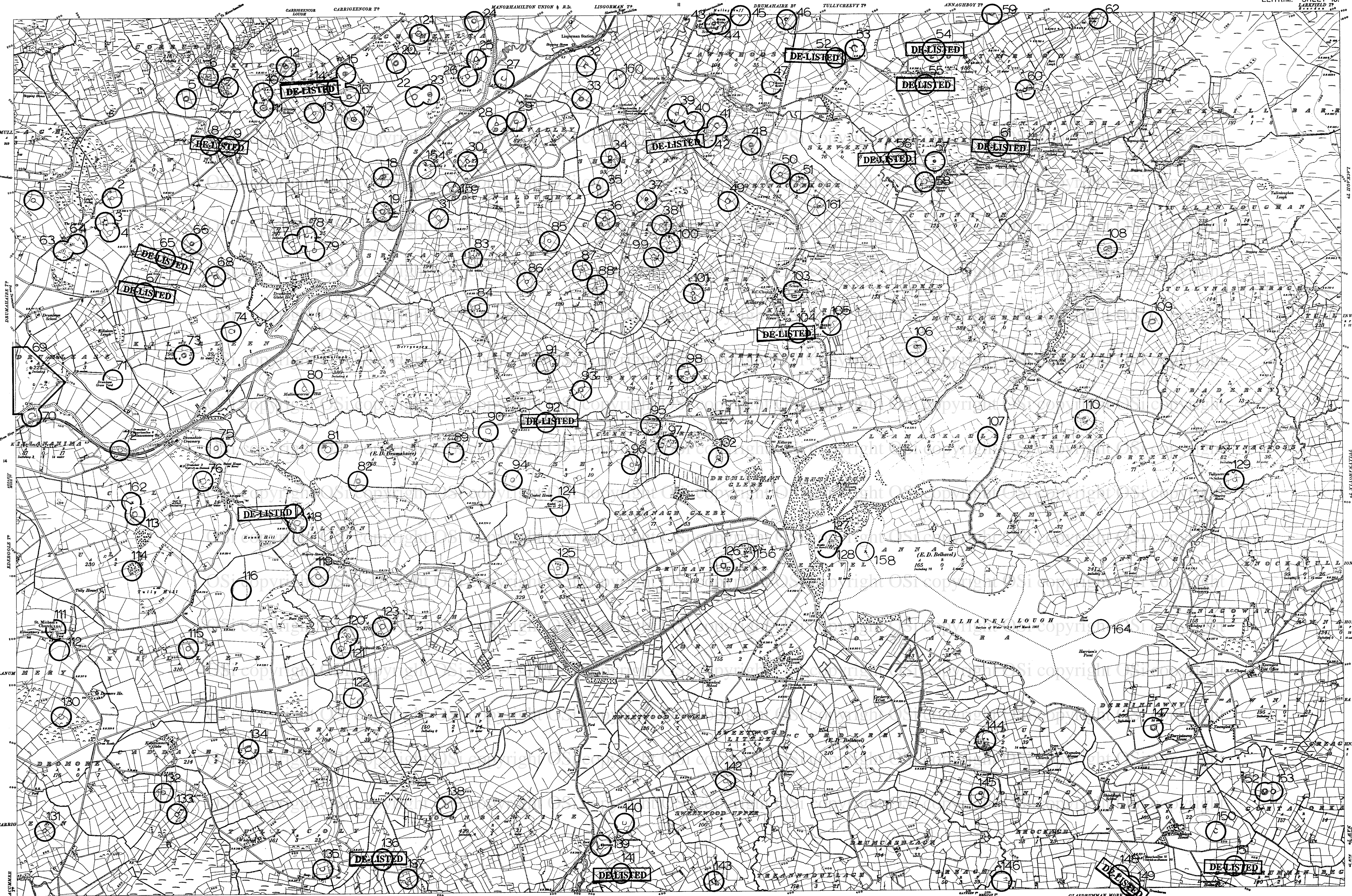
CHARACTERISTICS AND SYMBOLS		
County	Townland	Irish names of places
Barony	Municipal Ward	Irish names of streets
Parish	Constable	Irish names of public houses

*The Representation on this Map of a Road, Track, or Footpath, is no evidence of the existence of a right of way.*

G.P.W. ARCHAEOLOGICAL SURVEY OF IRELAND	Sites & Monuments Record — Archaeological Constraint Map	Date/Edition of map: 1910
		Date of SMR detail: April 1995

The areas outlined on this map are designed to give the approximate location of archaeological sites and monuments. They are not to be taken as indicating their precise extent or boundaries on the ground.





Surveyed in 1876. Revised in 1908.  
Levels Partially revised in 1925.

CHARACTERISTICS AND SYMBOLS		
County	Ward (when not coincident with other boundaries)	Antiquaries (See 41-43)
Barony	County Borough, Borough, Urban	Trigonometrical Station
Parish (in Co. Dub., Wick. & U.C. only)	District & Town	Electricity Transmission Lines
Townland	When not coincident with other boundaries	Contours

The representation on this Map of a Road, Track, or Footpath, is not evidence of the existence of a right of way.  
For other symbols see Table of Characteristics: 1:10,560 scale.

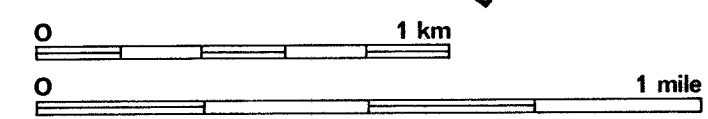
O.P.W.  
ARCHAEOLOGICAL  
SURVEY  
OF IRELAND

**Sites & Monuments Record — Archaeological Constraint Map**

The areas outlined on this map are designed to give the approximate location of archaeological sites and monuments. They are not to be taken as indicating their precise extent or boundaries on the ground.

Date/Edition of map:  
1910

Date of SMR detail:  
April 1995








C. CAVAN

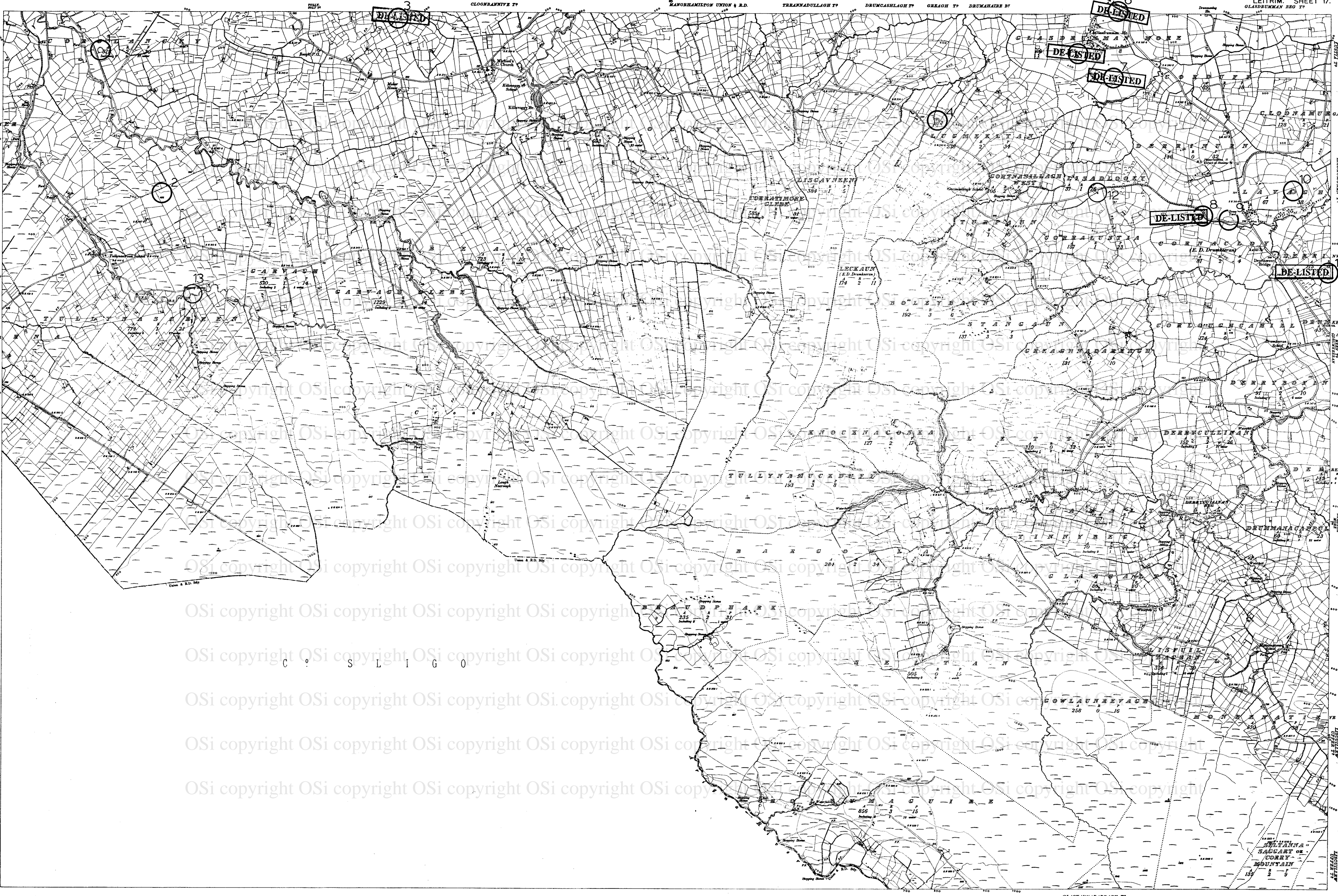
CHARACTERISTICS AND SYMBOLS		
County	Townland	Trigonometrical Station
Barony	Municipal Ward	Archaeological Site (R)
Rural	Customary	For other information see Characteristic Sheet

*The Representation on this Map of a Road, Track, or Footpath, is no evidence of the existence of a right of way.*

O.P.W. ARCHAEOLOGICAL SURVEY OF IRELAND	<b>Sites &amp; Monuments Record — Archaeological Constraint Map</b>	Date/Edition of map: 1910
	The areas outlined on this map are designed to give the approximate location of archaeological sites and monuments. They are not to be taken as indicating their precise extent or boundaries on the ground.	Date of SMR detail: April 1995



KILMORE TOWNLAND  
 DRUMRAHADE TOWNLAND  
 CARRICK OF SHANNON UNION & R.D. No. 1

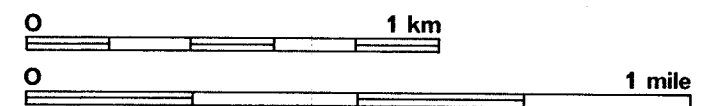


Surveyed in 1886. Revised in 1908.

CHARACTERISTICS AND SYMBOLS		
County Boundary	Parish Boundary	Digonometrical Station
Manorland Boundary	Municipal Ward Boundary	Station (Site of)
Concourse		For other information see Characteristic Sheet

The Representation on this Map of a Road, Track or Footpath is no evidence of the existence of a right of way.

<p>O.P.W. ARCHAEOLOGICAL SURVEY OF IRELAND</p>	<p><b>Sites &amp; Monuments Record — Archaeological Constraint Map</b></p>	<p>Date/Edition of map: 1910</p>
	<p>The areas outlined on this map are designed to give the approximate location of archaeological sites and monuments. They are not to be taken as indicating their precise extent or boundaries on the ground.</p>	<p>Date of SMR detail: April 1995</p>

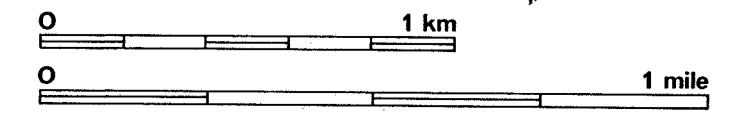




Surveyed in 1836. Revised in 1908.

CHARACTERISTICS AND STANDARDS	
Ground	Triangulation Station
Boundary	Antiquarian Site of
Parish	For other information see Characteristic Sheet

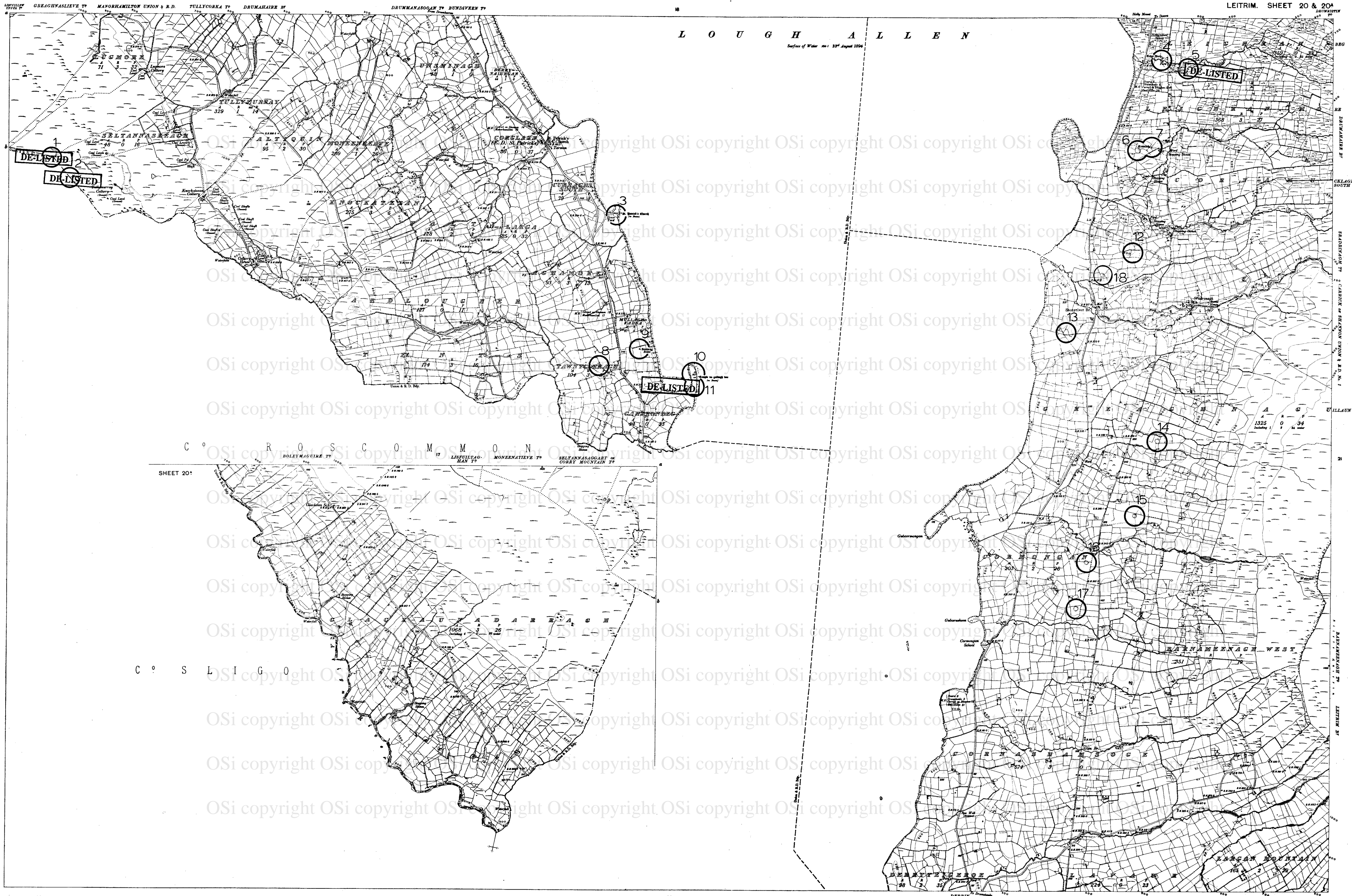
O.P.W. ARCHAEOLOGICAL SURVEY OF IRELAND	<b>Sites &amp; Monuments Record — Archaeological Constraint Map</b> The areas outlined on this map are designed to give the approximate location of archaeological sites and monuments. They are not to be taken as indicating their precise extent or boundaries on the ground.	Date/Edition of map: 1910  Date of SMR detail: April 1995
--	---	---





L O U G H A L L E N

Surface of Water: 1st August 1896



DELISTED

DELISTED

DELISTED

CROSSCOMMON SHEET 20

LEITRIM, SHEET 20 & 20A

CHARACTERISTICS AND SYMBOLS			
County	Townland	Trigonometrical Station	Foot
Barony	Municipal Ward	Antiquities (Site of)	
Parish	Contour	For other information see Characteristic Sheet	

The Representation on the Map of a Road, Track, or Footpath is no evidence of the existence of a right of way.

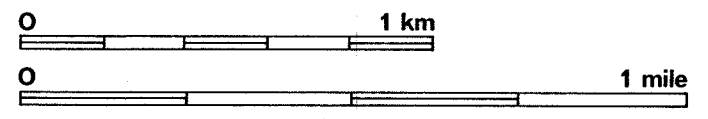
O.P.W. ARCHAEOLOGICAL SURVEY OF IRELAND

**Sites & Monuments Record — Archaeological Constraint Map**

The areas outlined on this map are designed to give the approximate location of archaeological sites and monuments. They are not to be taken as indicating their precise extent or boundaries on the ground.

Date/Edition of map: 1910

Date of SMR detail: April 1995

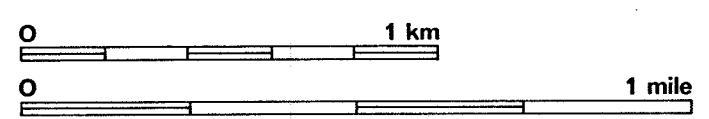




AGHAGRANIA T<sup>W</sup> ACHAGH BRACK T<sup>W</sup> MOHER T<sup>W</sup> LEITRIM BY ACHACASHEL T<sup>W</sup> 24 ACHILL DAUNRACKAN T<sup>W</sup> GREAGHGLASS T<sup>W</sup> CARRIGALKEN BY DRUMRIDE T<sup>W</sup> DERRINKEER T<sup>W</sup>

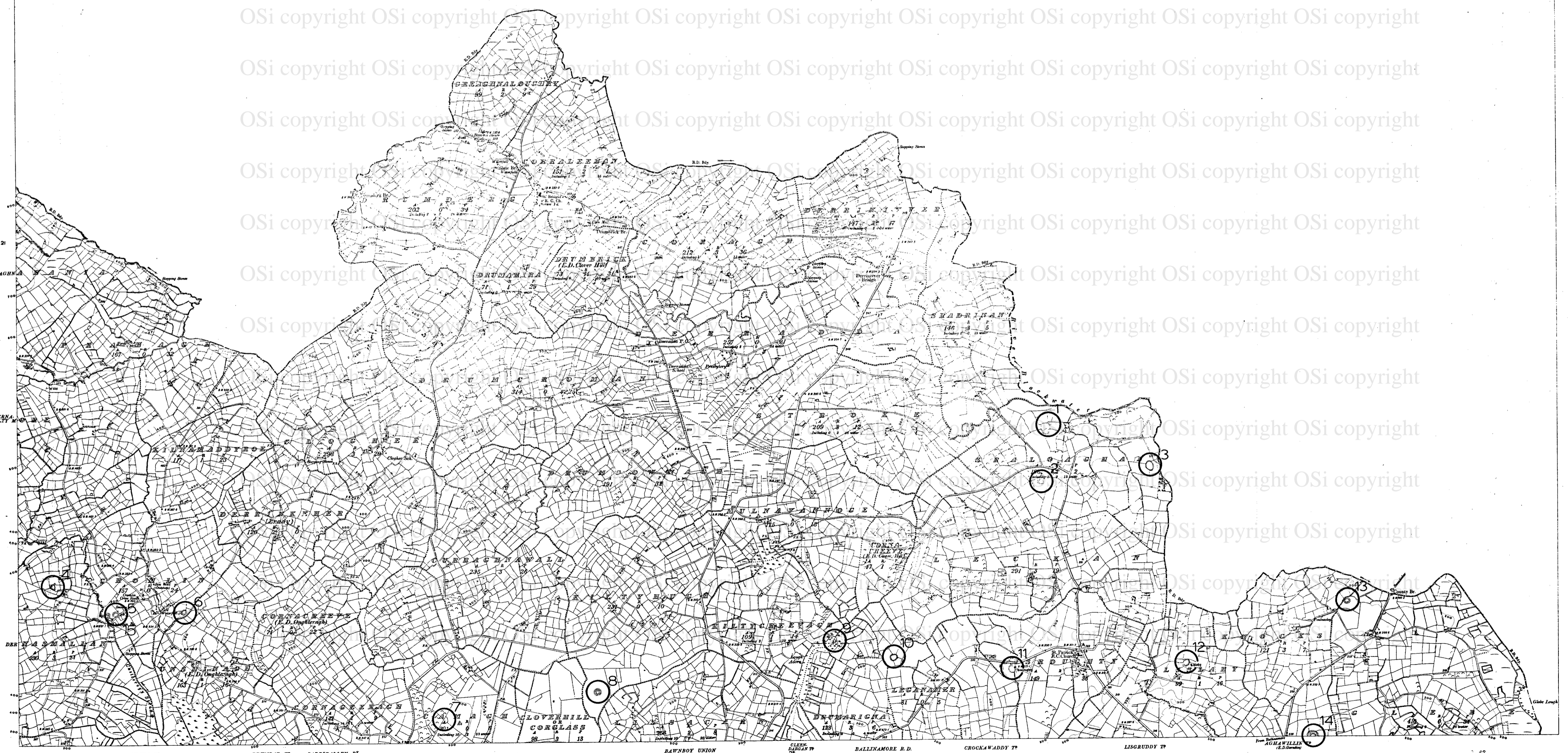
CHARACTERISTICS AND SYMBOLS		
County	-----	Trigonometrical Station
Barony	-----	Antiquarian Site of
Rural	-----	Contours
		For other information see Characteristics Sheet

<p>O.P.W. ARCHAEOLOGICAL SURVEY OF IRELAND</p>	<p><b>Sites &amp; Monuments Record — Archaeological Constraint Map</b></p> <p>The areas outlined on this map are designed to give the approximate location of archaeological sites and monuments. They are not to be taken as indicating their precise extent or boundaries on the ground.</p>	<p>Date/Edition of map: 1911</p>
		<p>Date of SMR detail: April 1995</p>



The Representation on this Map of a Road, Track, or Footpath is no Evidence of the Existence of a Right of Way.

C O C A V A N

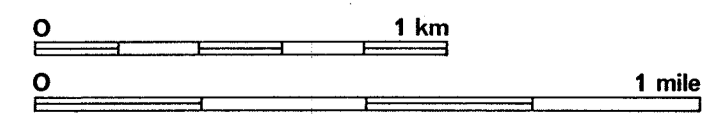


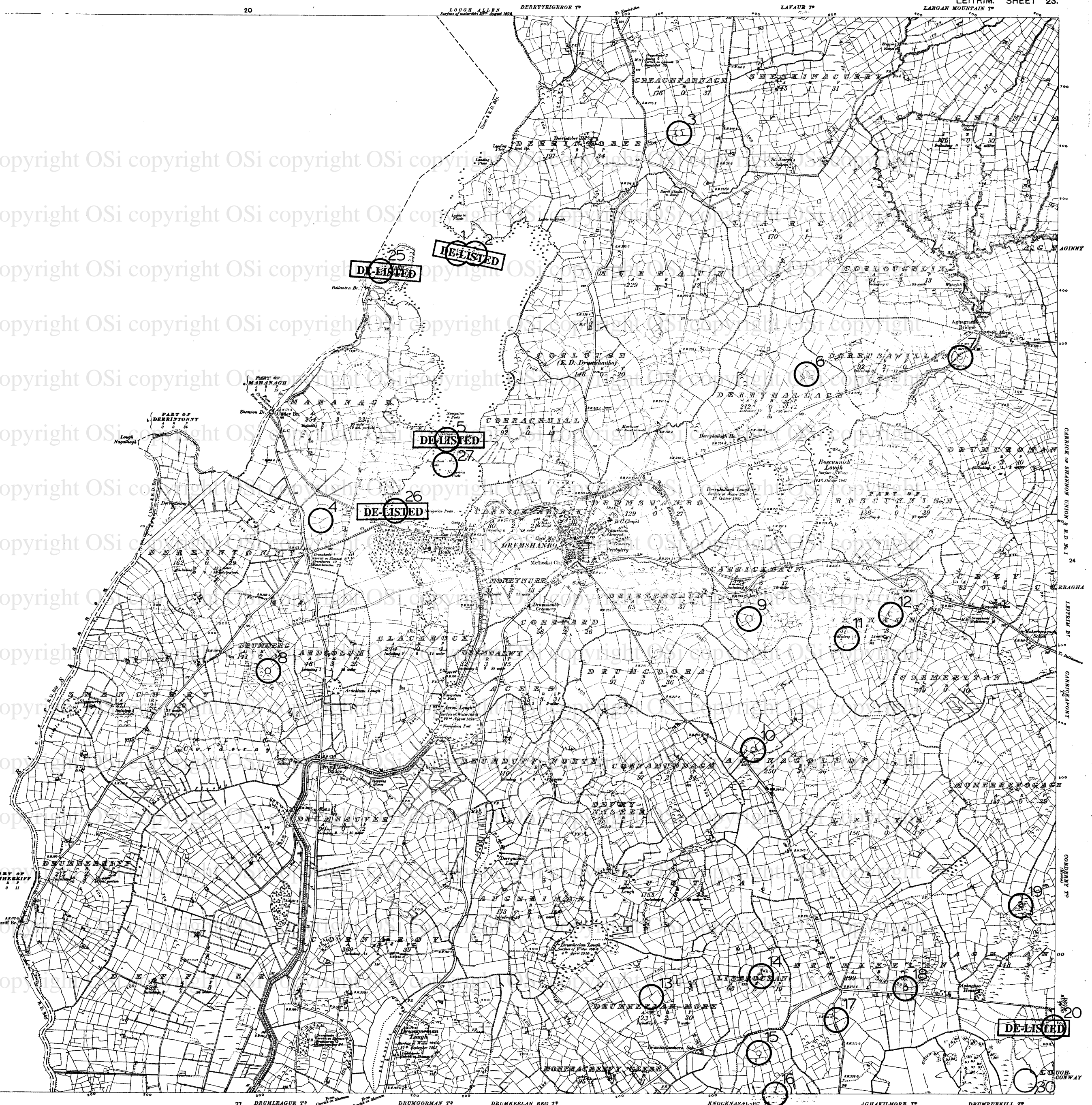
DERRINKER T<sup>W</sup>  
Surveyed in 1836. Revised in 1908.

CHARACTERISTICS AND SYMBOLS		
County	-----	Trigonometrical Station
Barony	-----	Antiquarian Site of
Parish	-----	-----
	-----	For other information see Characteristic Sheet

*The Representation on this Map of a Road, Track or Footpath is no evidence of the existence of a right of way.*

O.P.W. ARCHAEOLOGICAL SURVEY OF IRELAND	<b>Sites &amp; Monuments Record - Archaeological Constraint Map</b>  The areas outlined on this map are designed to give the approximate location of archaeological sites and monuments. They are not to be taken as indicating their precise extent or boundaries on the ground.	Date/Edition of map: 1911  Date of SMR detail: April 1995
--	---	---






C O S C O M M O N

Surveyed in 1836. Revised in 1906-9.

CHARACTERISTICS AND SYMBOLS	
Contour	Trigonometrical Station
Road	Antiquity (Site of)
River	Well
Fence	For other information see Characteristics Sheet

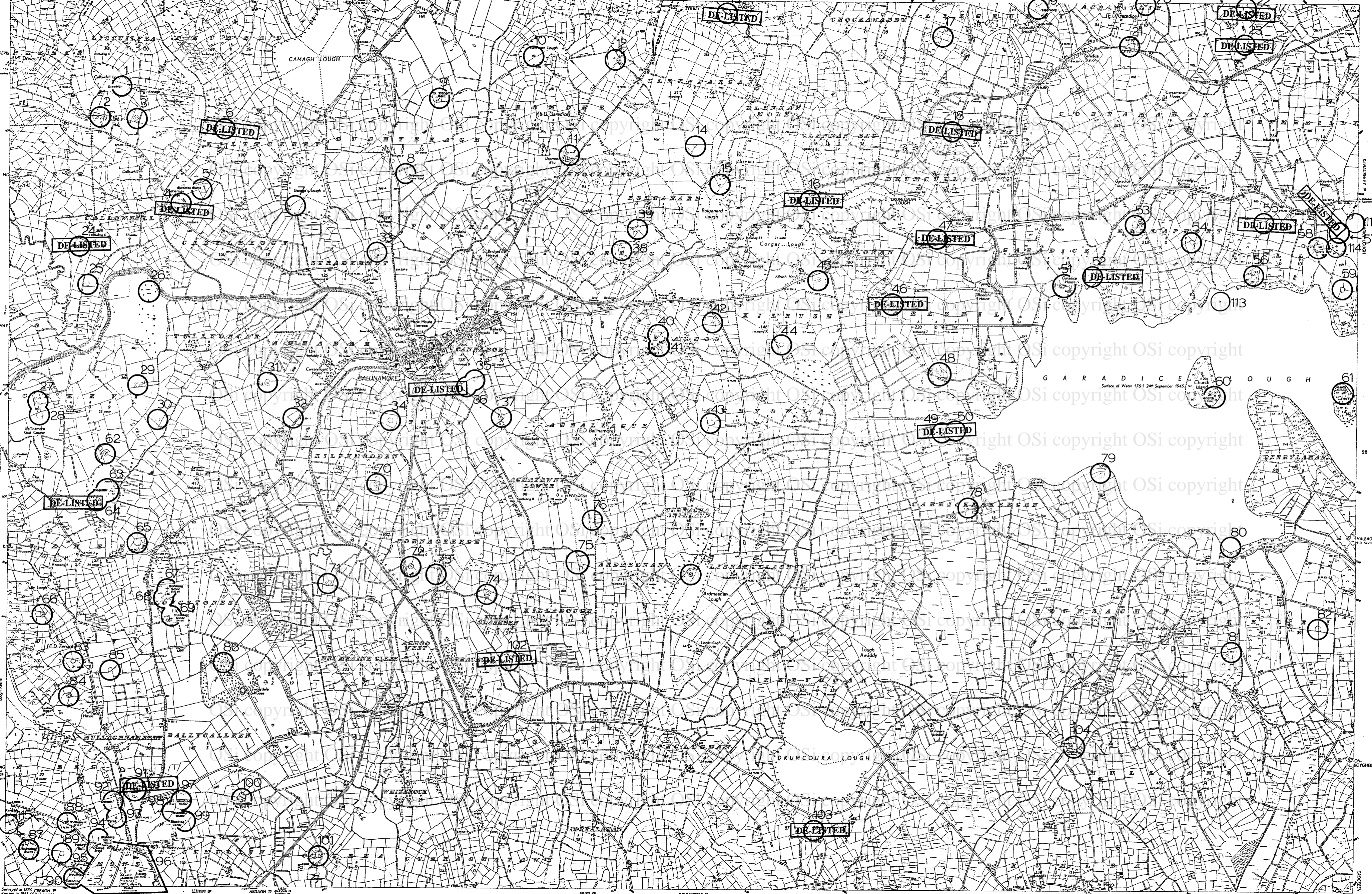
The Representation on this Map of a Road, Track, or Footpath is no evidence of the existence of a right of way.

O.P.W. ARCHAEOLOGICAL SURVEY OF IRELAND	<b>Sites &amp; Monuments Record — Archaeological Constraint Map</b>	Date/Edition of map: 1911
	The areas outlined on this map are designed to give the approximate location of archaeological sites and monuments. They are not to be taken as indicating their precise extent or boundaries on the ground.	Date of SMR detail: April 1995









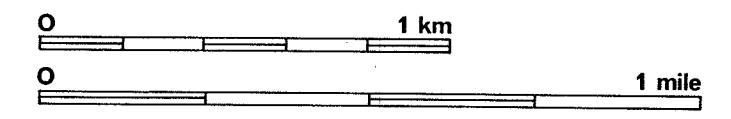
CHARACTERISTICS AND SYMBOLS

County	Townland	Trigonometrical Station
Barony	Municipal Ward	Antiquities
Parish	Contours	Antiquities (see 4)
		Electricity Transmission Lines

The representation on this Map of a Road, Track, or Footpath, is not evidence of the existence of a right of way. For other symbols see Table of Characteristics: 1:10,000 scale.

O.P.W. ARCHAEOLOGICAL SURVEY OF IRELAND	Sites & Monuments Record — Archaeological Constraint Map	Date/Edition of map: 1983-4
		Date of SMR detail: April 1995

The areas outlined on this map are designed to give the approximate location of archaeological sites and monuments. They are not to be taken as indicating their precise extent or boundaries on the ground.





CROCKEN T<sup>o</sup> Lough  
Surveyed in 1836. Revised in 1908.

DRUMSHANGORE T<sup>o</sup> DRUMLOONA T<sup>o</sup> DRUMVIGER T<sup>o</sup> DRUMRELA T<sup>o</sup>

CHARACTERISTICS AND SYMBOLS

County	Townland	Trigonometrical Station
Barony	Municipal Ward	Maritime Site of
Parish	Contours	Arch

The Representation on this Map of a Road, Track, or Footpath, is no evidence of the existence of a right of way.

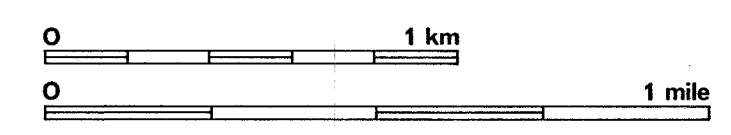
O.P.W.  
ARCHAEOLOGICAL  
SURVEY  
OF IRELAND

Sites & Monuments Record — Archaeological Constraint Map

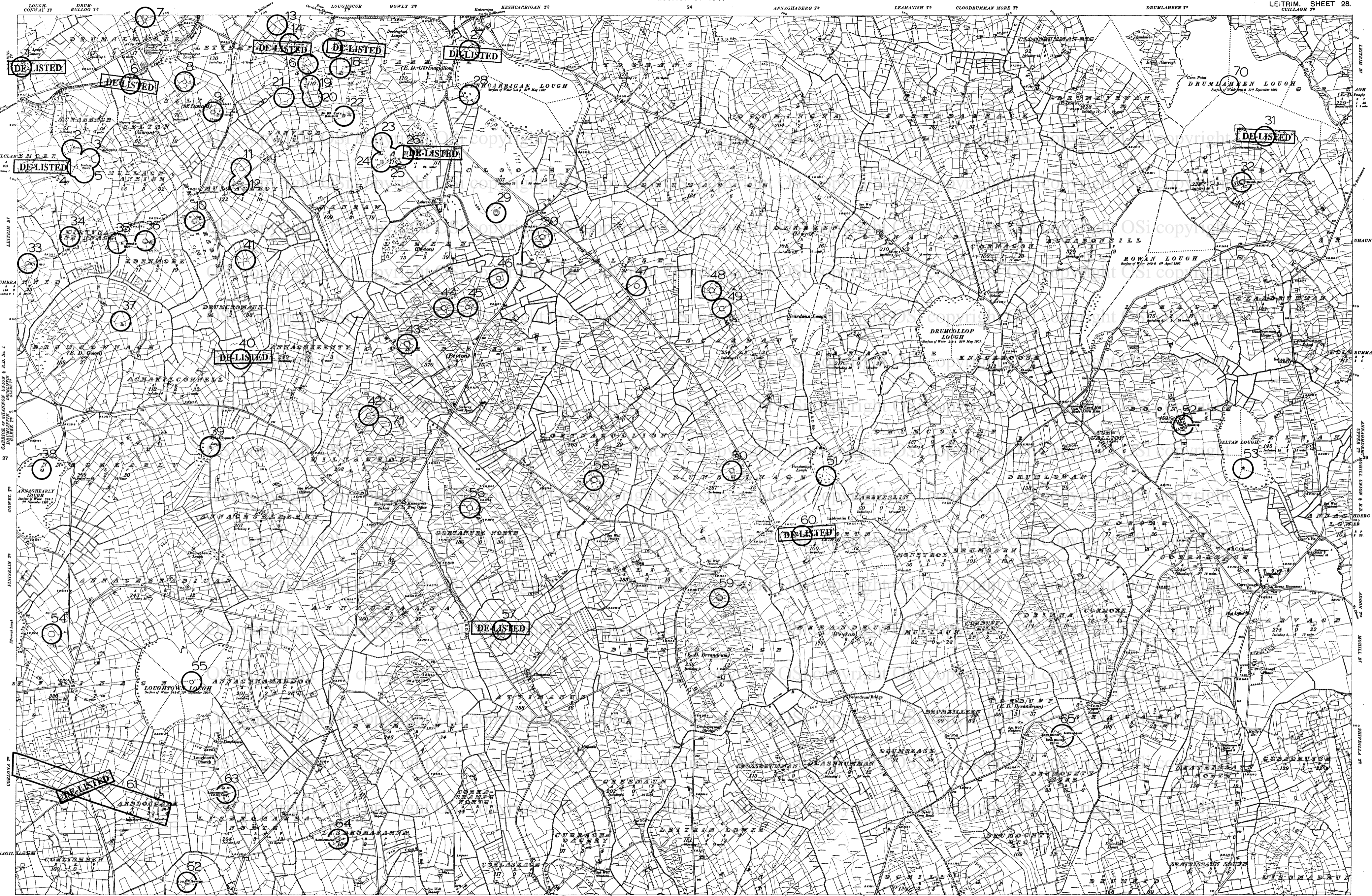
The areas outlined on this map are designed to give the approximate location of archaeological sites and monuments. They are not to be taken as indicating their precise extent or boundaries on the ground.

Date/Edition of map:  
1911

Date of SMR detail:  
April 1995







Surveyed in 1855  
Revised in 1909

CHARACTERISTICS AND SYMBOLS

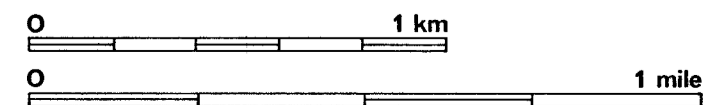
County	Ward (when not coincident with other boundaries)	Antiquities (See 4-1)
Barony	County Borough, Borough, Urban	Trigonometrical Station
Parish (In Co. Dub., Wick. & U.D. only)	District & Town	Electricity Transmission Lines
Townland	When not coincident with other boundaries	Contours

The representation on this Map of a Road, Track, or Footpath, is not evidence of the existence of a right of way.  
For other symbols see Table of Characteristics: 1:10,560 scale.

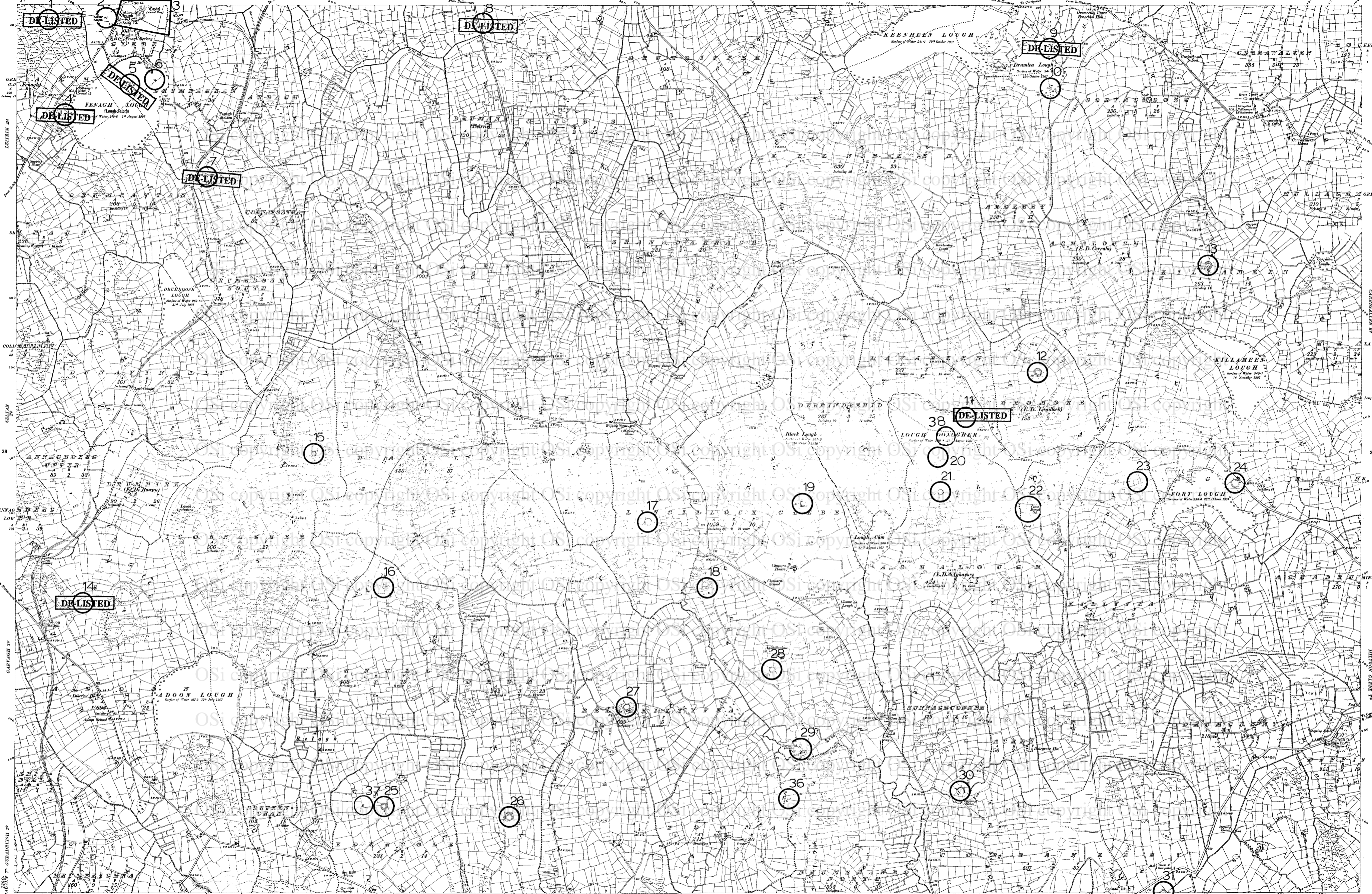
O.P.W. ARCHAEOLOGICAL SURVEY OF IRELAND  
Sites & Monuments Record — Archaeological Constraint Map

The areas outlined on this map are designed to give the approximate location of archaeological sites and monuments. They are not to be taken as indicating their precise extent or boundaries on the ground.

Date/Edition of map:  
1911  
Date of SMR detail:  
April 1995



NOTE: UNAUTHORISED REPRODUCTION INFRINGES STATE COPYRIGHT.



CHARACTERISTICS AND SYMBOLS

County	Ward (when not coincident with other boundaries)	Antiquities (See #1)	Feet
Borough	County Borough, Borough, Urban	Engineering Station	Meters
Parish (to Co. Dub., Wick. & U.D. only)	District & Town	Electricity Transmission Lines	
Townland	When not coincident with other boundaries	Contours	

The representation on this Map of a Road, Track, or Footpath, is not evidence of the existence of a right of way. For other symbols see Table of Characteristics: 1:10,560 scale.

NOTE: UNAUTHORISED REPRODUCTION INFRINGES STATE COPYRIGHT.

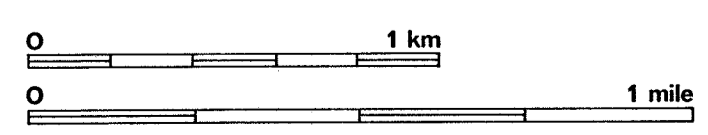
O.P.W. ARCHAEOLOGICAL SURVEY OF IRELAND

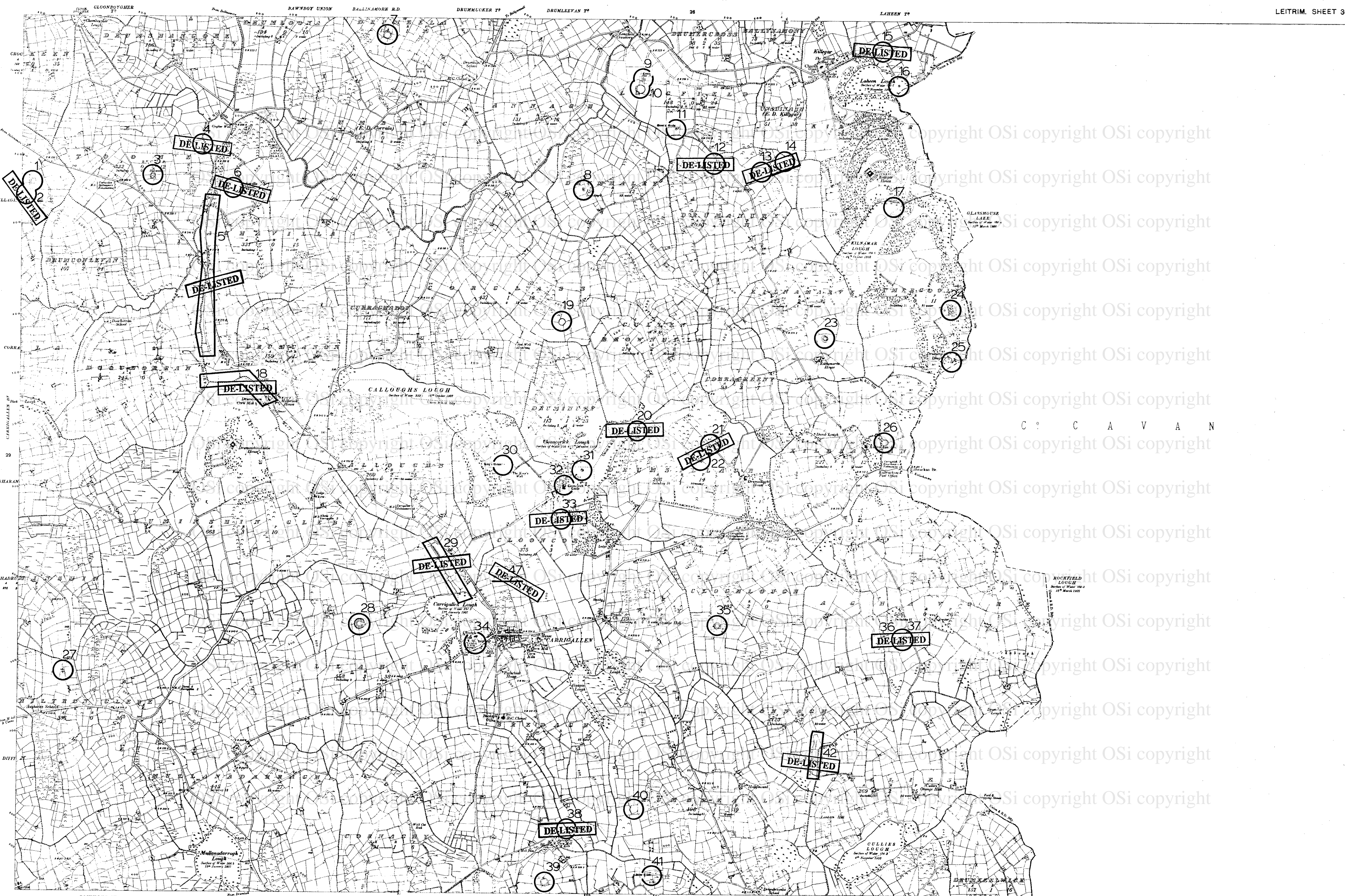
**Sites & Monuments Record — Archaeological Constraint Map**

The areas outlined on this map are designed to give the approximate location of archaeological sites and monuments. They are not to be taken as indicating their precise extent or boundaries on the ground.

Date/Edition of map: 1909

Date of SMR detail: April 1995



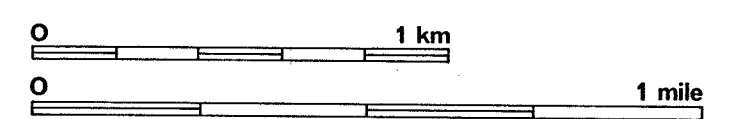


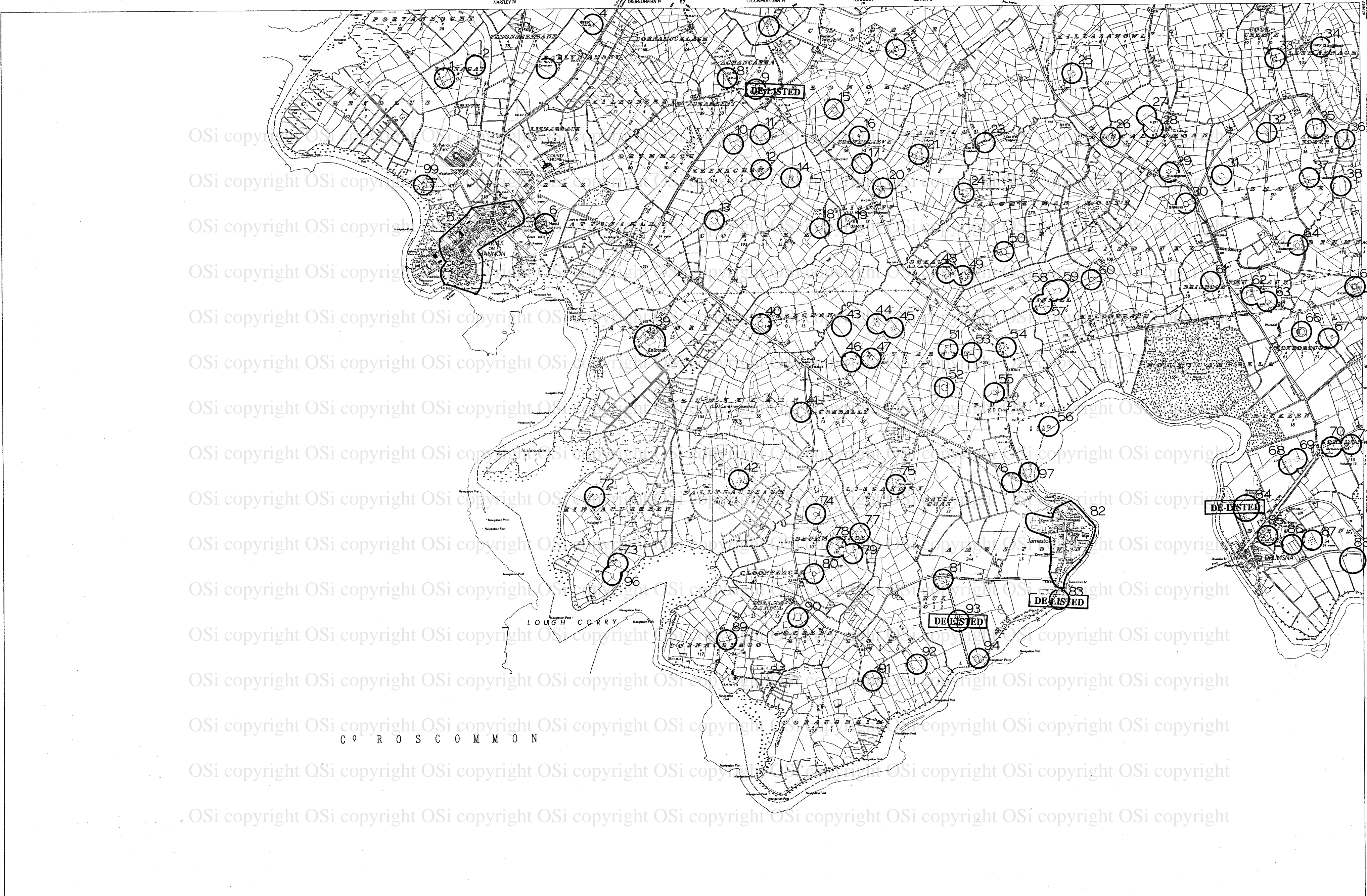
DRUMKEANE T<sup>n</sup> DRUMDOLGIN T<sup>n</sup> BALLYMORRIS T<sup>n</sup> BALLYMORRIS R.D. AGRILWILLIN T<sup>n</sup> MOHILL UNION & R.D. ERREW T<sup>n</sup> CORANAGH T<sup>n</sup> SESSIAGH T<sup>n</sup>

CHARACTERISTICS AND SYMBOLS		
County Boundary	Townland Boundary	Topographical Station
Parish Boundary	Municipal Ward Boundary	Antiquarian Site of Interest
	Contour Line	For other information see Characteristics Sheet

*The Representation on this Map of a Road, Track, or Footpath is no evidence of the existence of a right of way.*

<p>O.P.W. ARCHAEOLOGICAL SURVEY OF IRELAND</p>	<p>Sites &amp; Monuments Record — Archaeological Constraint Map</p>	<p>Date/Edition of map: 1912</p>
	<p>The areas outlined on this map are designed to give the approximate location of archaeological sites and monuments. They are not to be taken as indicating their precise extent or boundaries on the ground.</p>	<p>Date of SMR detail: April 1995</p>

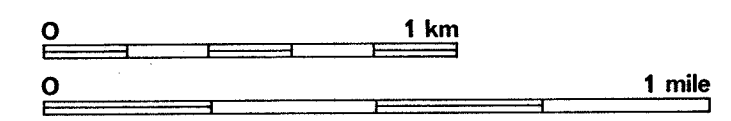




C O R S C O M M O N

CHARACTERISTICS AND SYMBOLS		
County	Townland	Trigonometrical Station
Dunoghy	Municipal Wards	Antiquities
Parish	Contours	Antiquities (see 10)
The representation on this Map of a Road, Track, or Footpath, is not evidence of the existence of a right of way. Electricity Transmission Lines. x-----x		
For other symbols see Table of Characteristics: 1:10,000 scale.		

O.P.W. ARCHAEOLOGICAL SURVEY OF IRELAND	<b>Sites &amp; Monuments Record — Archaeological Constraint Map</b>	Date/Edition of map: 1945
	The areas outlined on this map are designed to give the approximate location of archaeological sites and monuments. They are not to be taken as indicating their precise extent or boundaries on the ground.	Date of SMR detail: April 1995



Surveyed in 1924. Revised in 1945.  
Lands revised in 1946.





Surveyed in 1836. Revised in 1944-45.  
Scale reduced to 1:10,000.

CHARACTERISTICS AND SYMBOLS

County	Townland	Trigonometrical Station
Barony	Municipal Ward	Antiquities
Parish	Contour	Antiquities (no. of)
		Electricity Transmission Lines

The representation on this Map of a Road, Track, or Footpath, is not evidence of the existence of a right of way. For other symbols see Table of Characteristics. 1:10,000 scale.

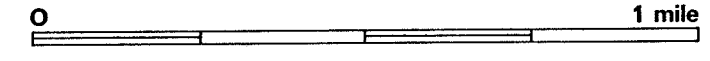

O.P.W.  
ARCHAEOLOGICAL  
SURVEY  
OF IRELAND

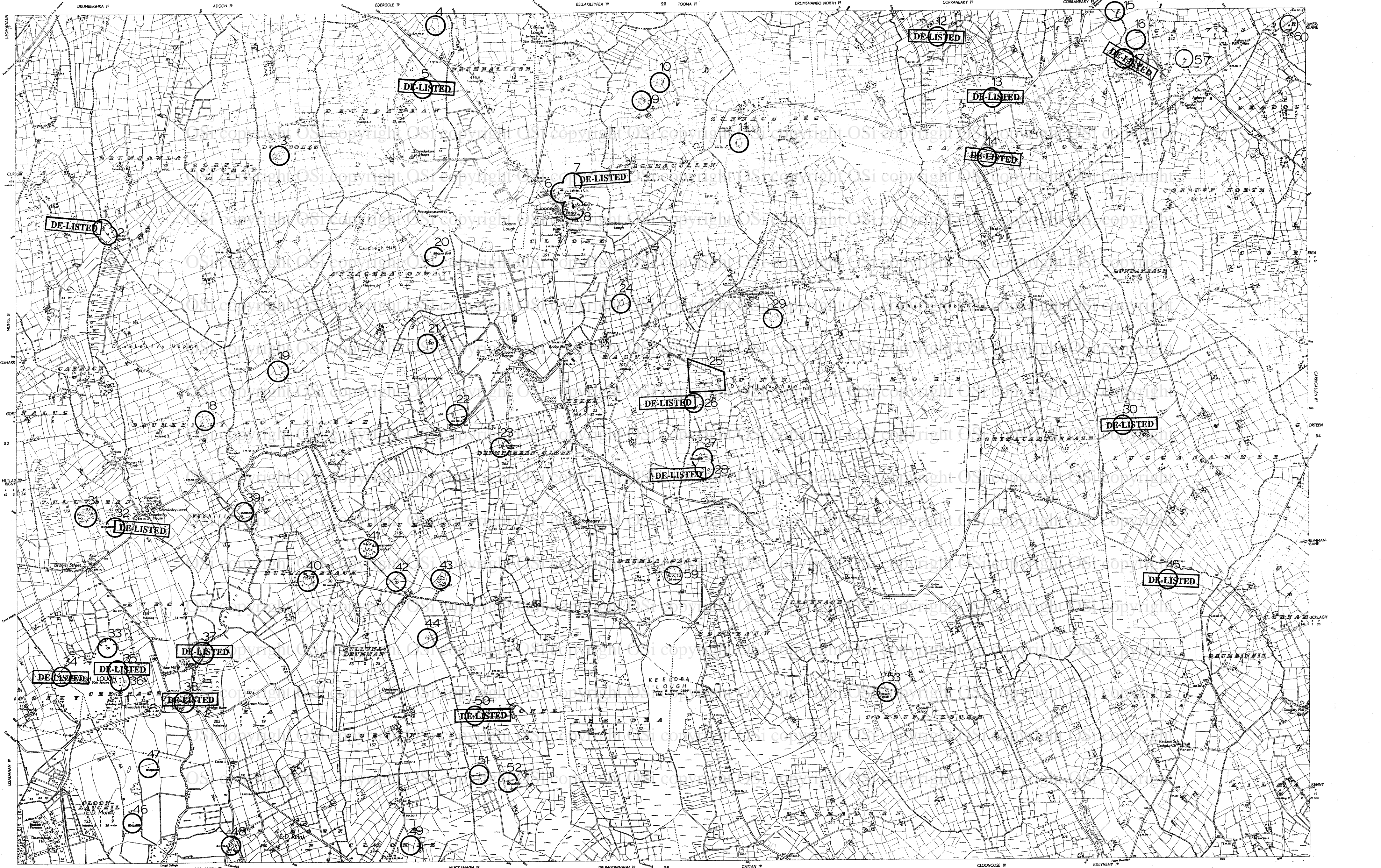
Sites & Monuments Record — Archaeological Constraint Map

The areas outlined on this map are designed to give the approximate location of archaeological sites and monuments. They are not to be taken as indicating their precise extent or boundaries on the ground.

Date/Revision of map:  
1944-5

Date of SMR detail:  
April 1995





Copyright © 1944. Revised in 1944. RINW 17. BREADROSS NORTH 17. HUCKANAGH 17. DRUMCOWNAGH 17. 36. CATTAN 17. CLOONCE 17. KELLYVEHY 17.

CHARACTERISTICS AND SYMBOLS

County	Townland	Trigonometrical Station
Barony	Municipal Ward	Antiquities
Parish	Contour	Antiquities (crossed out)

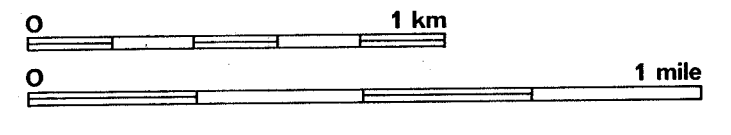
The representation on this Map of a Road, Track, or Footpath, is not evidence of the existence of a right of way.  
For other symbols see Table of Characteristics: 1:10,000 scale.

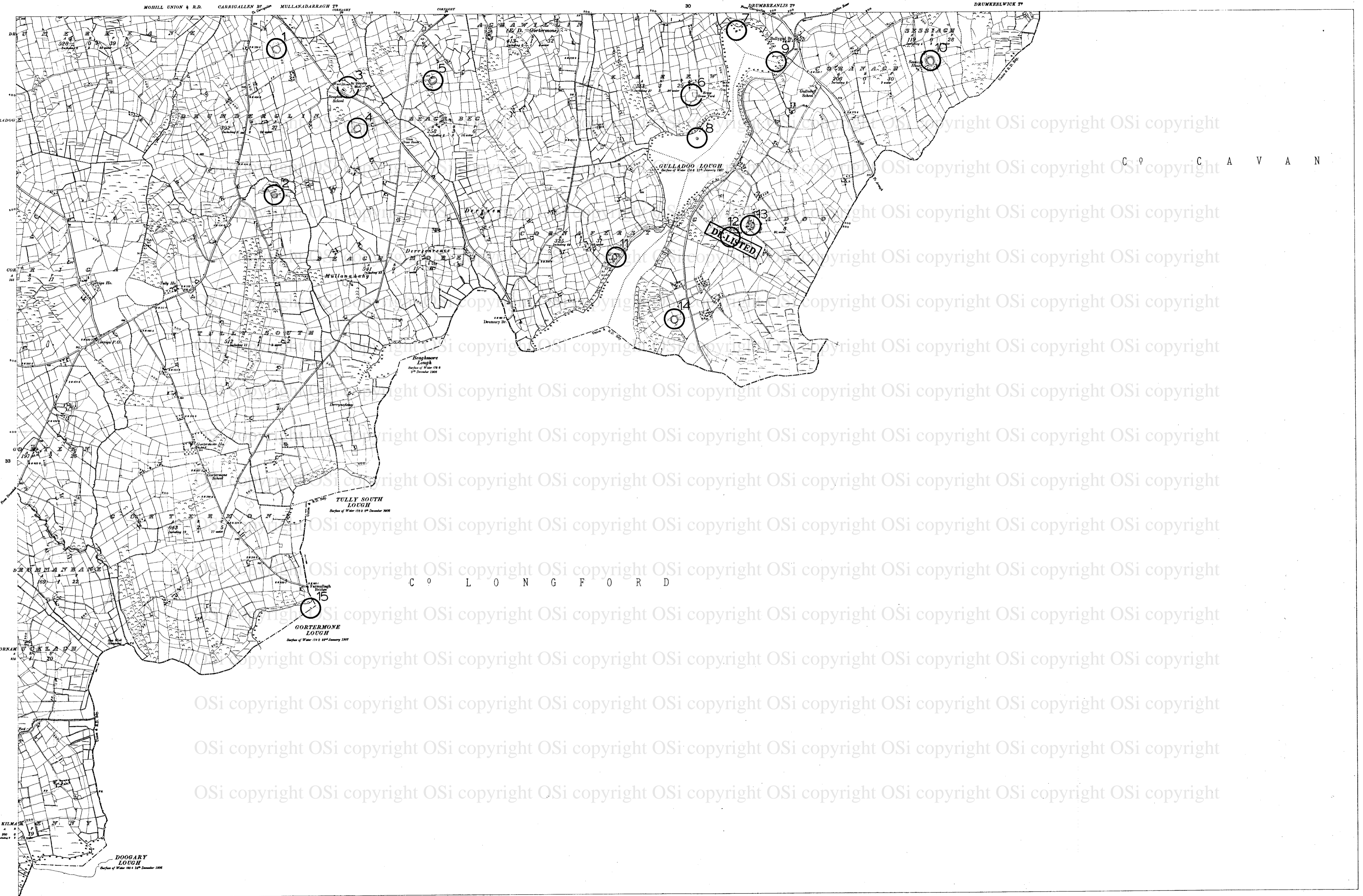
O.P.W. ARCHAEOLOGICAL SURVEY OF IRELAND

**Sites & Monuments Record — Archaeological Constraint Map**

The areas outlined on this map are designed to give the approximate location of archaeological sites and monuments. They are not to be taken as indicating their precise extent or boundaries on the ground.

Date/Revision of map: 1944  
Date of SMR detail: April 1995





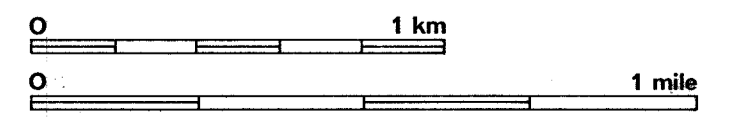
C O L O N G F O R D

Drawn in 1906. Based on 1902.

CHARACTERISTICS AND SYMBOLS		Trigonometrical Station	feet
County	Townland	Adopted 1864-67	1
Borough	Municipal Ward	For other information see Characteristic Sheet.	2
Parish			

The Representation on this Map of a Road, Track, or Footpath, is no evidence of the existence of a right of way.

O.P.W. ARCHAEOLOGICAL SURVEY OF IRELAND	Sites & Monuments Record — Archaeological Constraint Map	Date/Edition of map: 1912
	The areas outlined on this map are designed to give the approximate location of archaeological sites and monuments. They are not to be taken as indicating their precise extent or boundaries on the ground.	Date of SMR detail: April 1995



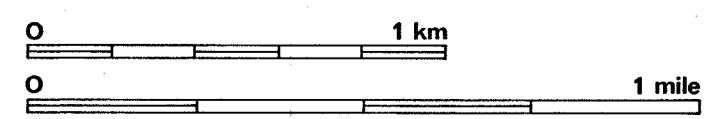


C O R O S C O M M O N

CHARACTERISTICS AND SYMBOLS		
County	-----	Trigonometrical Station
Barony	-----	Antiquarian Site of
Parish	-----	For other information see Characteristic Sheet
	-----	Contour

*The Representation on this Map of a Road, Track, or Footpath is no evidence of the existence of a right of way.*

<p>O.P.W. ARCHAEOLOGICAL SURVEY OF IRELAND</p>	<p>Sites &amp; Monuments Record — Archaeological Constraint Map</p> <p>The areas outlined on this map are designed to give the approximate location of archaeological sites and monuments. They are not to be taken as indicating their precise extent or boundaries on the ground.</p>	<p>Date/Edition of map: 1912</p>
		<p>Date of SMR detail: April 1995</p>





Surveyed in 1882 Revised in 1907-9 Levelled in 1907

CHARACTERISTICS AND SYMBOLS

County	Ward (where not coincident with other boundaries)	Antiquities (See 1-11)
Barony	County Borough, Borough	Trigonometrical Station
Parish (Co. Dub. Bars. & U.D. only)	Urban District & Town	Electricity Transmission Lines
Townland	When not coincident with other boundaries	Contours

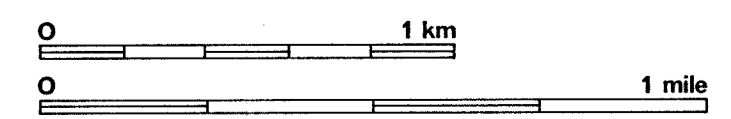
The representation on this Map of a Road, or Footpath, is not evidence of the existence of a right of way. For other symbols see Table of Characteristics - 1:50,000 scale

O.P.W. ARCHAEOLOGICAL SURVEY OF IRELAND

Sites & Monuments Record - Archaeological Constraint Map

The areas outlined on this map are designed to give the approximate location of archaeological sites and monuments. They are not to be taken as indicating their precise extent or boundaries on the ground.

Date/Edition of map: 1912 Date of SMR detail: April 1995






C O L O N G F O R D

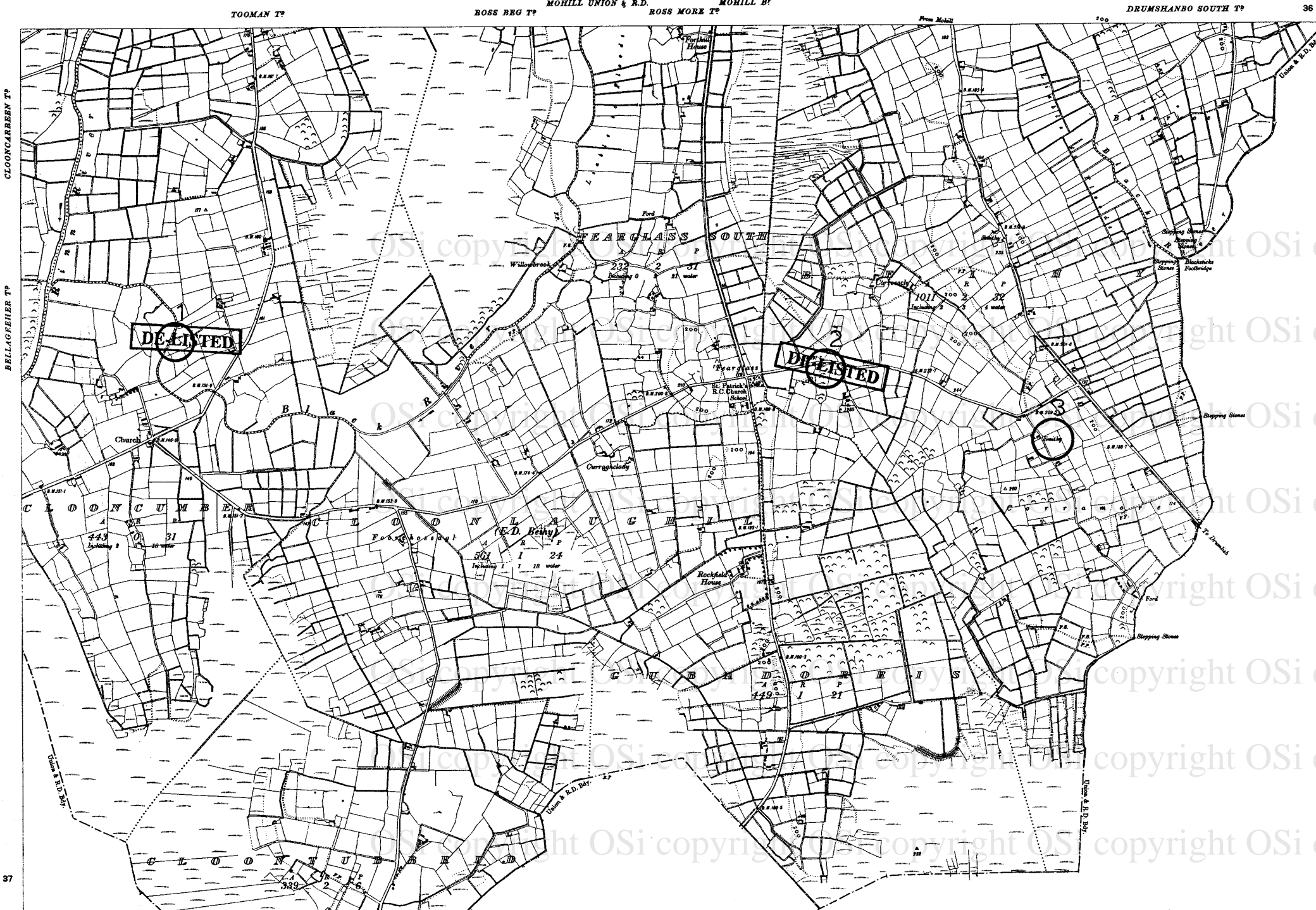
Surveyed in 1908. Based on 1898.

CHARACTERISTICS AND SYMBOLS		
County	Downland	Trigonometrical Station
River	Municipal Ward	Watermill (Site of)
Parish	Contour	For other information see Characteristic Sheet

The Representation on this Map of a Road, Track, or Footpath, is no evidence of the existence of a right of way.

O.P.W. ARCHAEOLOGICAL SURVEY OF IRELAND	Sites & Monuments Record — Archaeological Constraint Map	Date/Edition of map: 1912
	The areas outlined on this map are designed to give the approximate location of archaeological sites and monuments. They are not to be taken as indicating their precise extent or boundaries on the ground.	Date of SMR detail: April 1995





C O L O N G F O R D

CHARACTERISTICS AND SYMBOLS

County	Townland	Trigonometrical Station
Barony	Municipal Ward	Antiquarian (Site of)
Parish	Contour	For other information see Characteristic Sheet

The representation on this Map of a Road, Track, or Footpath, is no evidence of the existence of a right of way.

O.P.W. ARCHAEOLOGICAL SURVEY OF IRELAND	<b>Sites &amp; Monuments Record — Archaeological Constraint Map</b>	Date/Edition of map: 1912
	The areas outlined on this map are designed to give the approximate location of archaeological sites and monuments. They are not to be taken as indicating their precise extent or boundaries on the ground.	Date of SMR detail: April 1995

