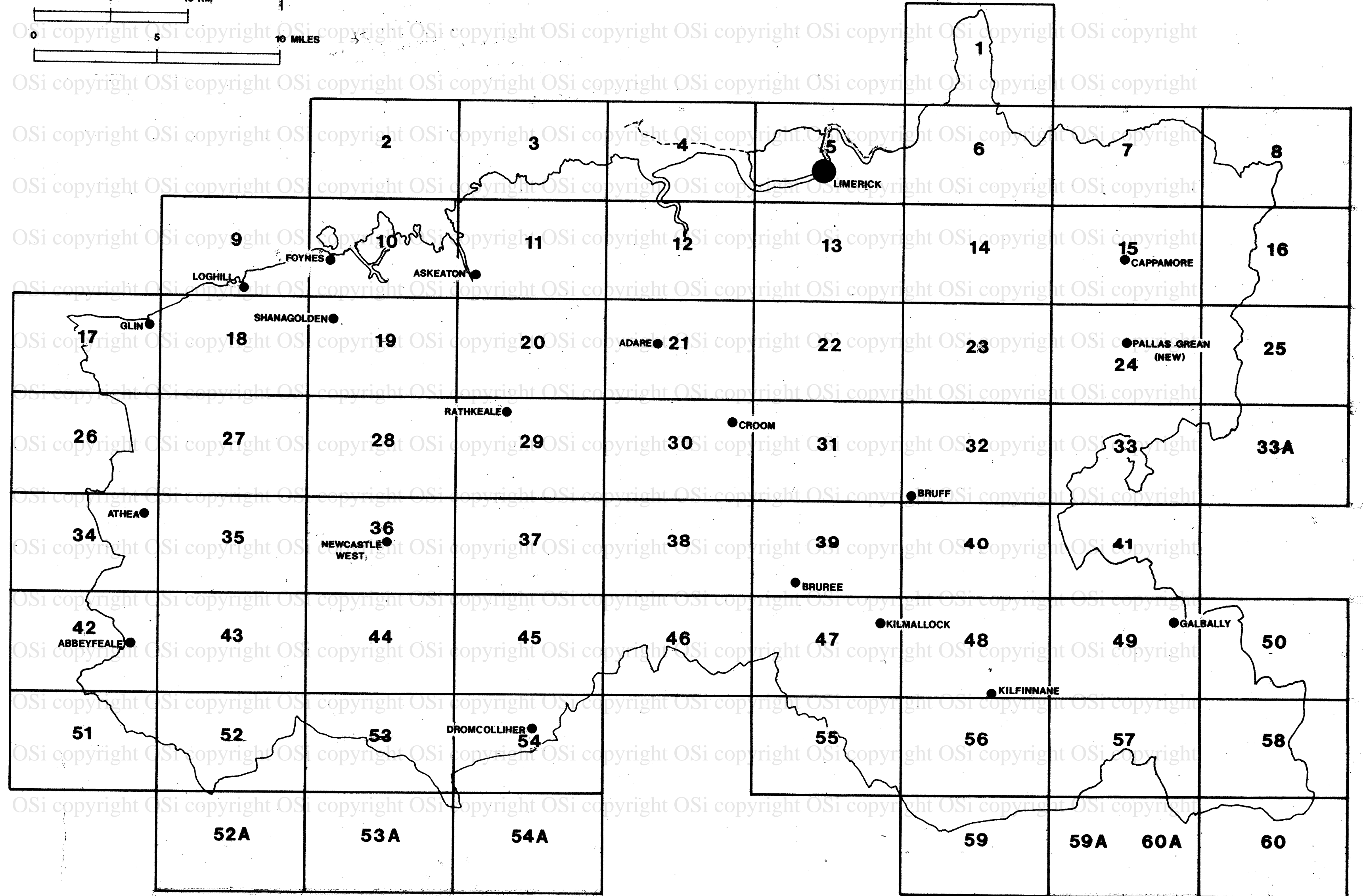
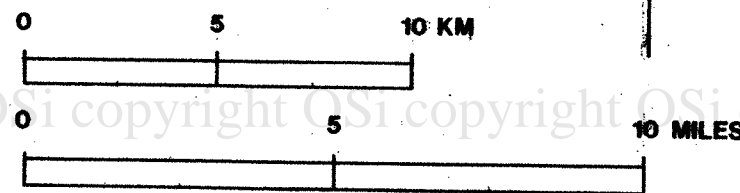


COUNTY LIMERICK

OS 6" SHEET INDEX



LIMERICK

LOGHILL

FOYNES

ASKEATON

GLIN

SHANAGOLDEN

ADARE

RATHKEALE

CROOM

ATHEA

NEWCASTLE WEST

BRUFF

BRUREE

ABBAYFEALE

KILMALLOCK

KILFINNANE

DROMCOLLIER

GALBALLY

PALLAS GREEN (NEW)

CAPPAMORE



C O C L A R E

C O T I P P E R A R Y

<p>CHARACTERISTICS AND SYMBOLS</p> <table border="0"> <tr> <td>County</td> <td>Townland</td> <td>Trigonometrical Station</td> </tr> <tr> <td>Barony</td> <td>Municipal Ward</td> <td>Antiquities</td> </tr> <tr> <td>Parish</td> <td>Contour</td> <td>Antiquities (in use)</td> </tr> </table>		County	Townland	Trigonometrical Station	Barony	Municipal Ward	Antiquities	Parish	Contour	Antiquities (in use)	<p>DATE OF OS EDITION</p> <p>1938</p>	<p>LIMERICK ARCHAEOLOGICAL SURVEY</p> <p>OPW / UCC</p> <p>SITES AND MONUMENTS RECORD</p> <p>LOCATION MAP</p>	<p>DATE OF SMR</p> <p>1997</p>	<p>0 1 KM</p> <p>0 1 MILE</p>
County	Townland	Trigonometrical Station												
Barony	Municipal Ward	Antiquities												
Parish	Contour	Antiquities (in use)												

The representation on this Map of a Road, Track, or Footpath, is not evidence of the substance of a right of way. For other symbols see Table of Characteristics: 1:10,000 scale.

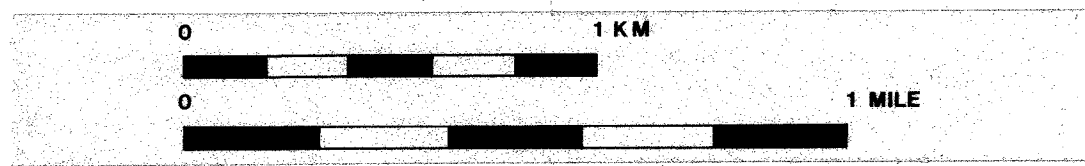


Surveyed in 1862. Revised in 1919.

CHARACTERISTICS AND SYMBOLS		
County	Townland	Triangulation Station
Barony	Municipal Ward	Abandoned Site of
Parish	Contour	Nil

The Representation on this Map of a Road, Track, or Footpath is no evidence of the existence of a right of way.

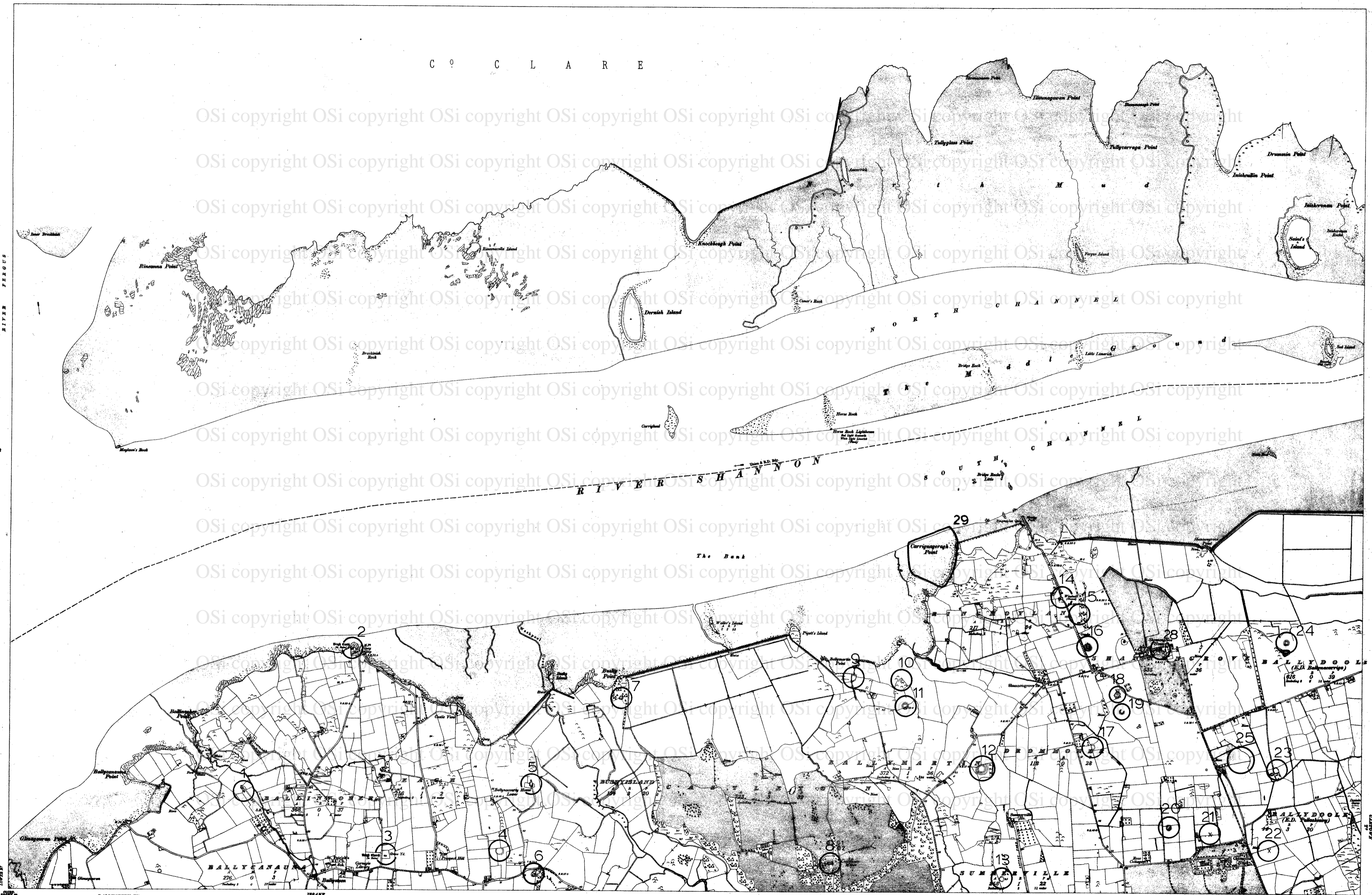
DATE OF OS EDITION	LIMERICK ARCHAEOLOGICAL SURVEY OPW / UCC SITES AND MONUMENTS RECORD LOCATION MAP	DATE OF SMR
1923		1997



ALLEN JONES

ALLEN JONES

C O C L A R E




Surveyed in 1841. Revised in 1919. Levelled in 1899. Levels partially revised in 1920.

CHARACTERISTICS AND SYMBOLS		
Geography	Topographical	Trigonometrical Station
Barony	Municipal Ward	Antiquities (Site of)
Parish	Contour	For other information see Characteristic Sheet

The Representation on this Map of a Road, Track, or Footpath is no evidence of the existence of a right of way.

DATE OF OS EDITION	LIMERICK ARCHAEOLOGICAL SURVEY OPW / UCC SITES AND MONUMENTS RECORD LOCATION MAP	DATE OF SMR
1923		1997



C O C L A R E

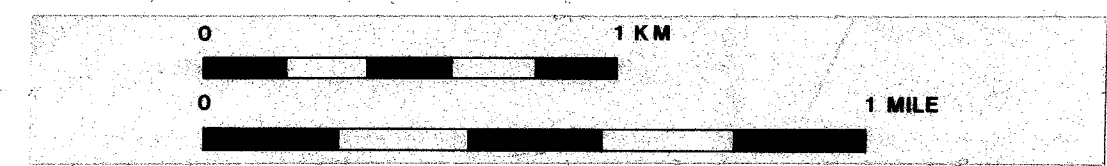


Surveyed in 1897-1903. Revised in 1916-24. Levelled in 1899.
 SHANPALLAS T^o KILMACAT T^o ARDLARAN T^o CARRHERY T^o CORCAMORE T^o 12 CARRIGOGUNNEL T^o PUBLERRIEN B^o LIMERICK UNION & R.D. No. 1

CHARACTERISTICS AND SYMBOLS		
County	Ward (when not identical with other boundaries)	Antiquities (Site of)
Borough	County Borough, Borough, Urban	Trigonometrical Station
Parish (in Co. Dub., Ross. & U.D. only)	District & Town	Electricity Transmission Lines
Townland	When not coincident with other boundaries	Contours

NOTE: UNAUTHORISED REPRODUCTION INFRINGES STATE COPYRIGHT.

DATE OF OS EDITION	LIMERICK ARCHAEOLOGICAL SURVEY OPW / UCC SITES AND MONUMENTS RECORD LOCATION MAP	DATE OF SMR
1924		1997



C O U N T Y C L A R E

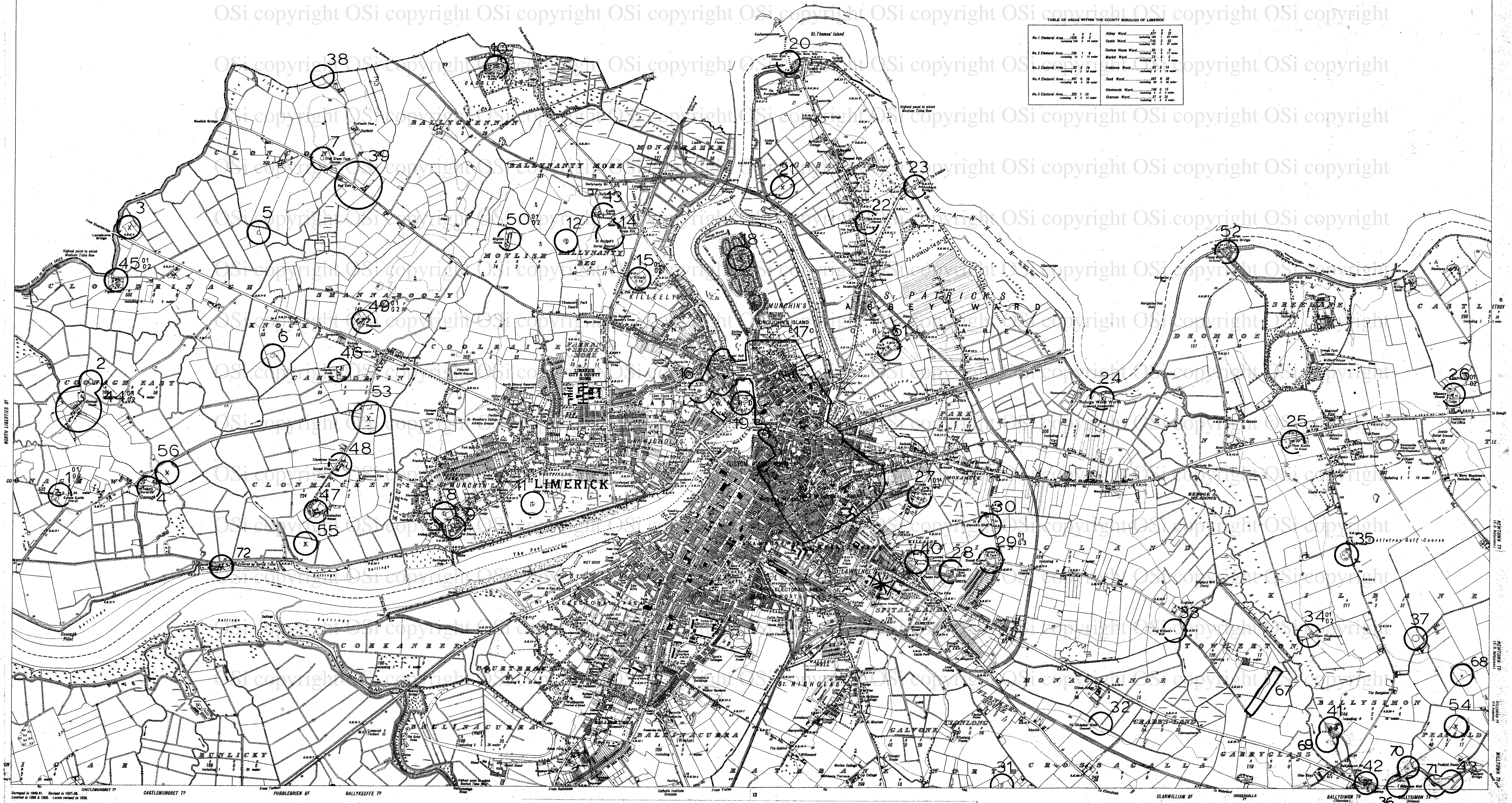


TABLE OF AREAS WITHIN THE COUNTY BOROUGH OF LIMERICK


No.	Electoral Area	Area in Acres	Population	Ward	Area in Acres	Population
No. 1	Electoral Area	155	12,000	Abney Ward	155	12,000
No. 2	Electoral Area	138	10,500	Castle House Ward	138	10,500
No. 3	Electoral Area	122	9,500	Market Ward	122	9,500
No. 4	Electoral Area	115	9,000	Indones Ward	115	9,000
No. 5	Electoral Area	108	8,500	Dool Ward	108	8,500
No. 6	Electoral Area	101	8,000	Chesham Ward	101	8,000
No. 7	Electoral Area	94	7,500	Shannon Ward	94	7,500

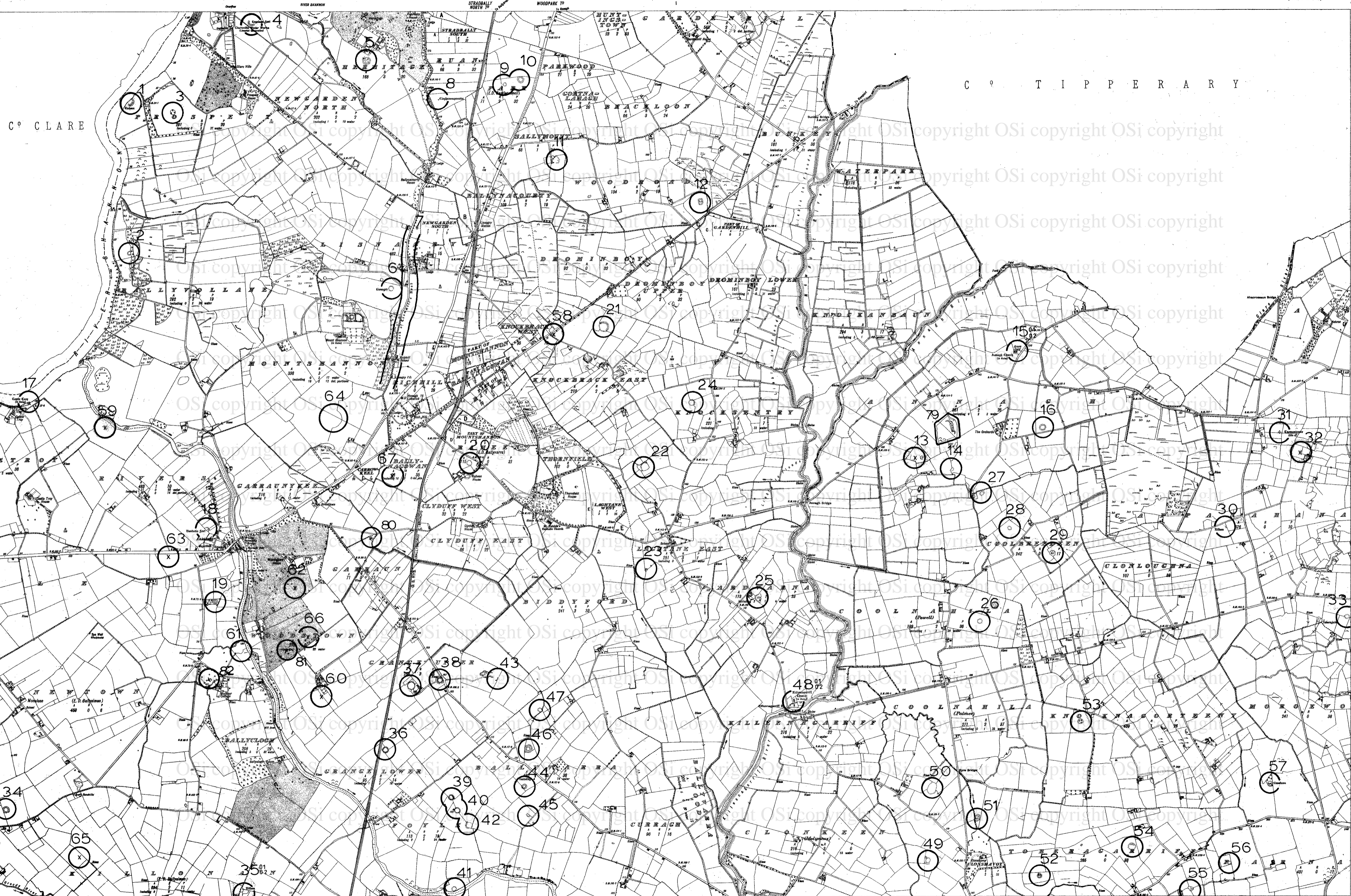
CHARACTERISTICS AND SYMBOLS

County	Ward (when not coincident with other boundaries)	Antiquities (See p. 1)
Borough	County Borough, Borough, Urban	Trigonometrical Station
Parish (No. Co. Mem. No. B.U. Co. only)	District & Town	Electricity Transmission Lines
Townland	When not coincident with other boundaries	Contours

NOTE: UNAUTHORISED REPRODUCTION INFRINGES STATE COPYRIGHT.

DATE OF OS EDITION	LIMERICK ARCHAEOLOGICAL SURVEY OPW / UCC SITES AND MONUMENTS RECORD LOCATION MAP	DATE OF SMR
1938		1997





C^o CLARE


C O T I P P E R A R Y

Revised in 1988 - 1. Surveyed in 1938. Contour in 1938. Level revised in 1988 - 2.

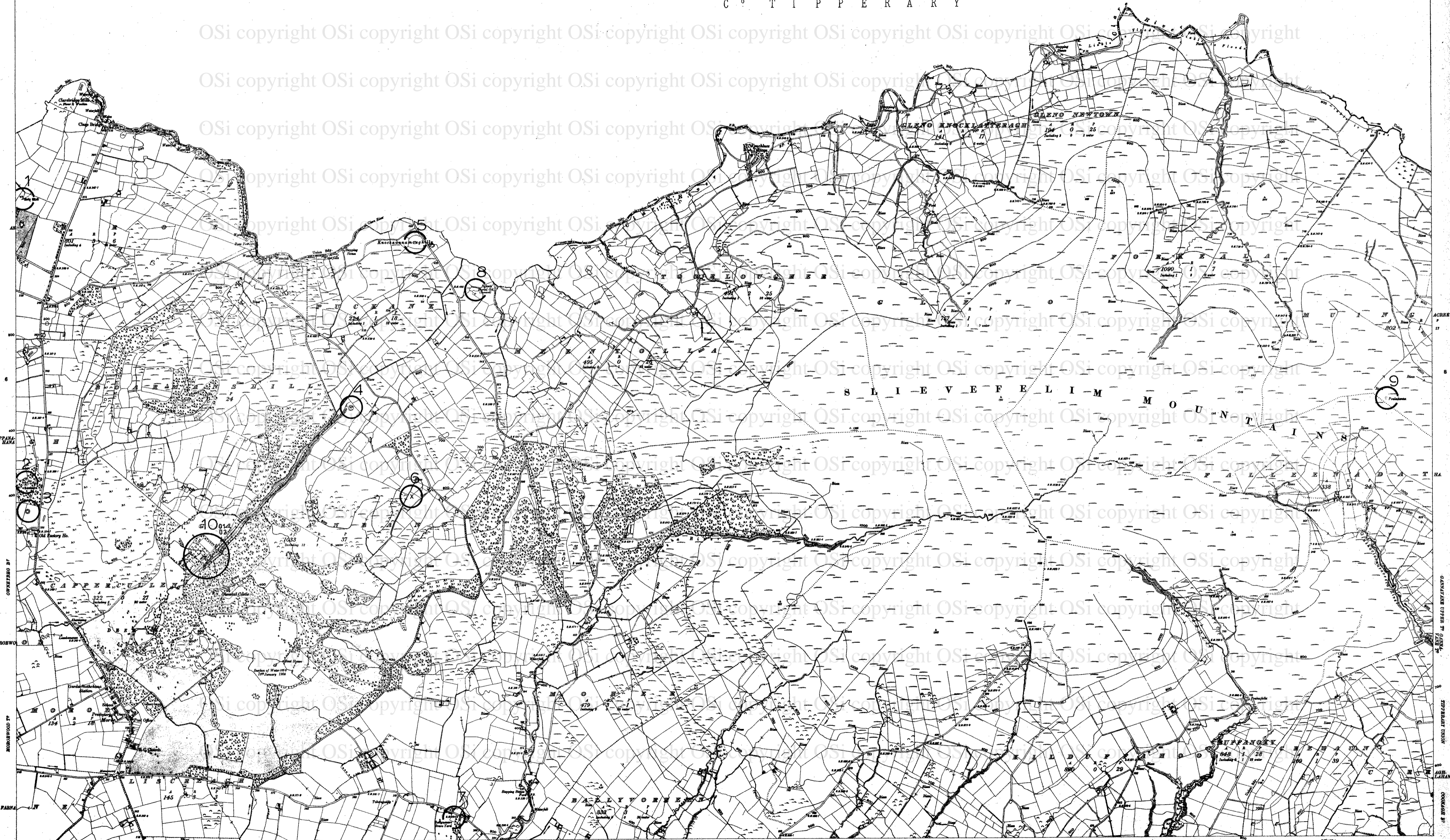
CHARACTERISTICS AND SYMBOLS		
County	-----	Trigonometrical Station
Barony	-----	Antiquities
Parish	-----	Antiquities (see -)
Townland	-----	
Municipal Ward	-----	
Contour	-----	

The representation on this Map of a Road, Track, or Footpath, is not evidence of the existence of a right of way.
For other symbols see Table of Characteristics: 1:10,000 scale.

DATE OF OS EDITION	LIMERICK ARCHAEOLOGICAL SURVEY OPW / UCC SITES AND MONUMENTS RECORD LOCATION MAP	DATE OF SMR
1938		1997




C O T I P P E R A R Y

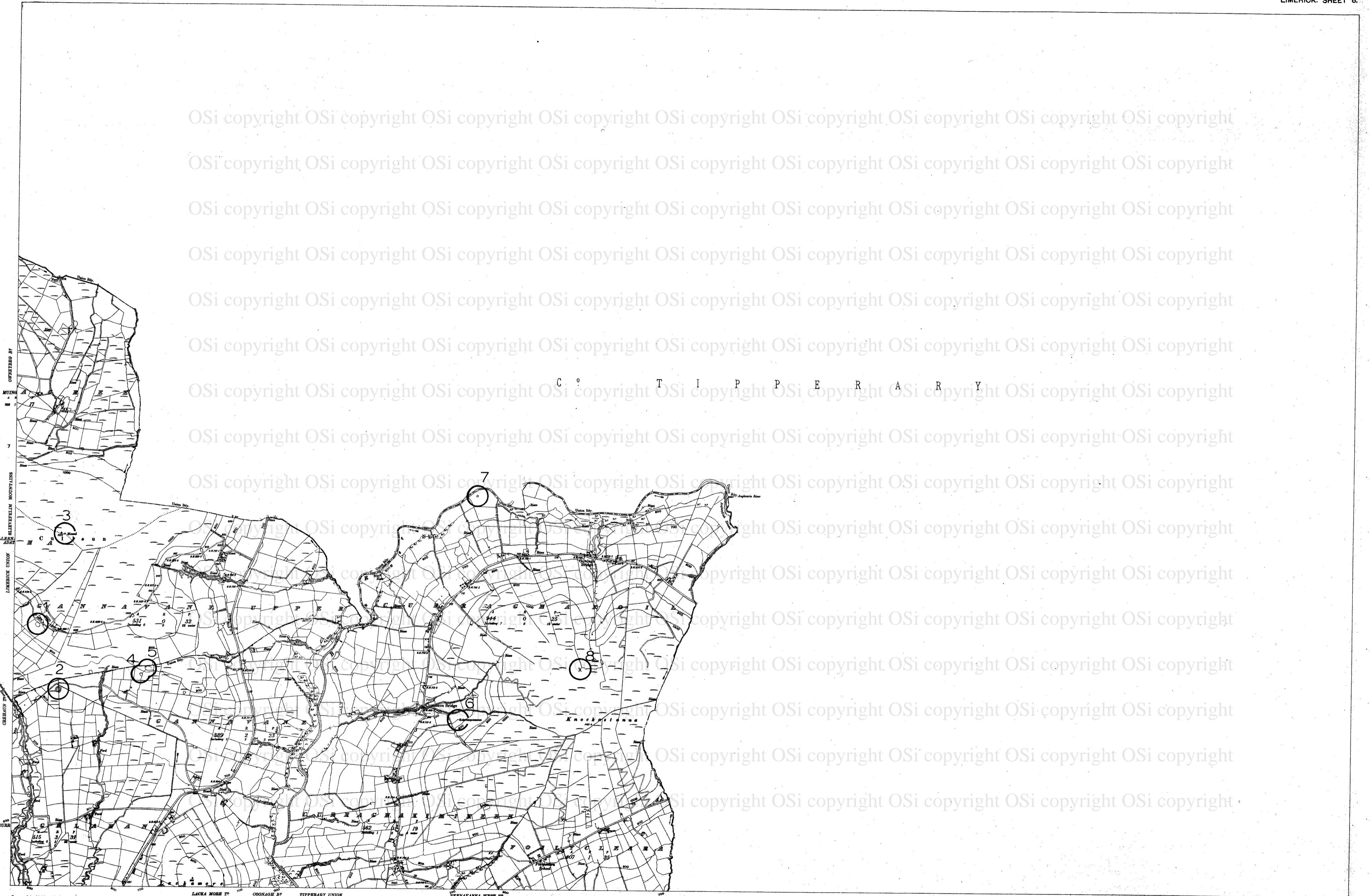


Surveyed in 1846. Revised in 1890 & 1928.
 Levelled in 1890-92. Levels partially revised in 1924.
 The Representation on this Map of a Road, Track, or Footpath, is no Evidence of the Existence of a Right of Way.

CHARACTERISTICS AND SYMBOLS		
Contour	Triangulation Station	Antiquarian (Site of)
District	Municipal Ward	For other information see Characteristic Sheet
River	Contour	

DATE OF OS EDITION	LIMERICK ARCHAEOLOGICAL SURVEY OPW / UCC SITES AND MONUMENTS RECORD LOCATION MAP	DATE OF SMR
1928		1997






Surveyed in 1840. Revised in 1920.
 Revised in 1927. Levels partially revised in 1924.

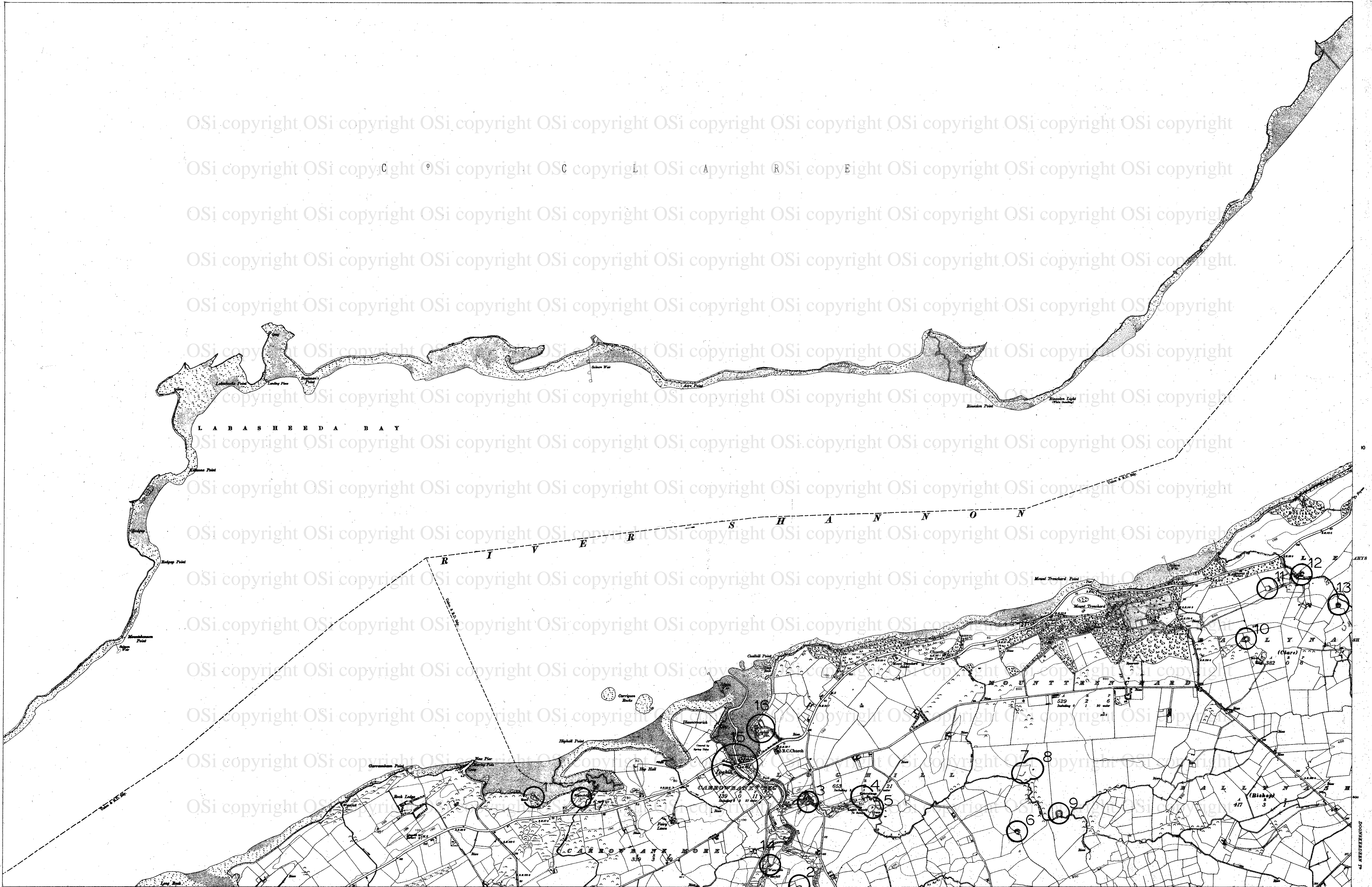
CHARACTERISTICS AND SYMBOLS

County	Trigonometrical Station
Municipal Ward	Antiquarian Site of
Parish	For other information, see Characteristics Sheet

The Representation on this Map of a Road, Track, or Footpath, is no evidence of the existence of a right of way.

DATE OF OS EDITION 1927	LIMERICK ARCHAEOLOGICAL SURVEY OPW / UCC SITES AND MONUMENTS RECORD LOCATION MAP	DATE OF SMR 1997
-----------------------------------	---	----------------------------






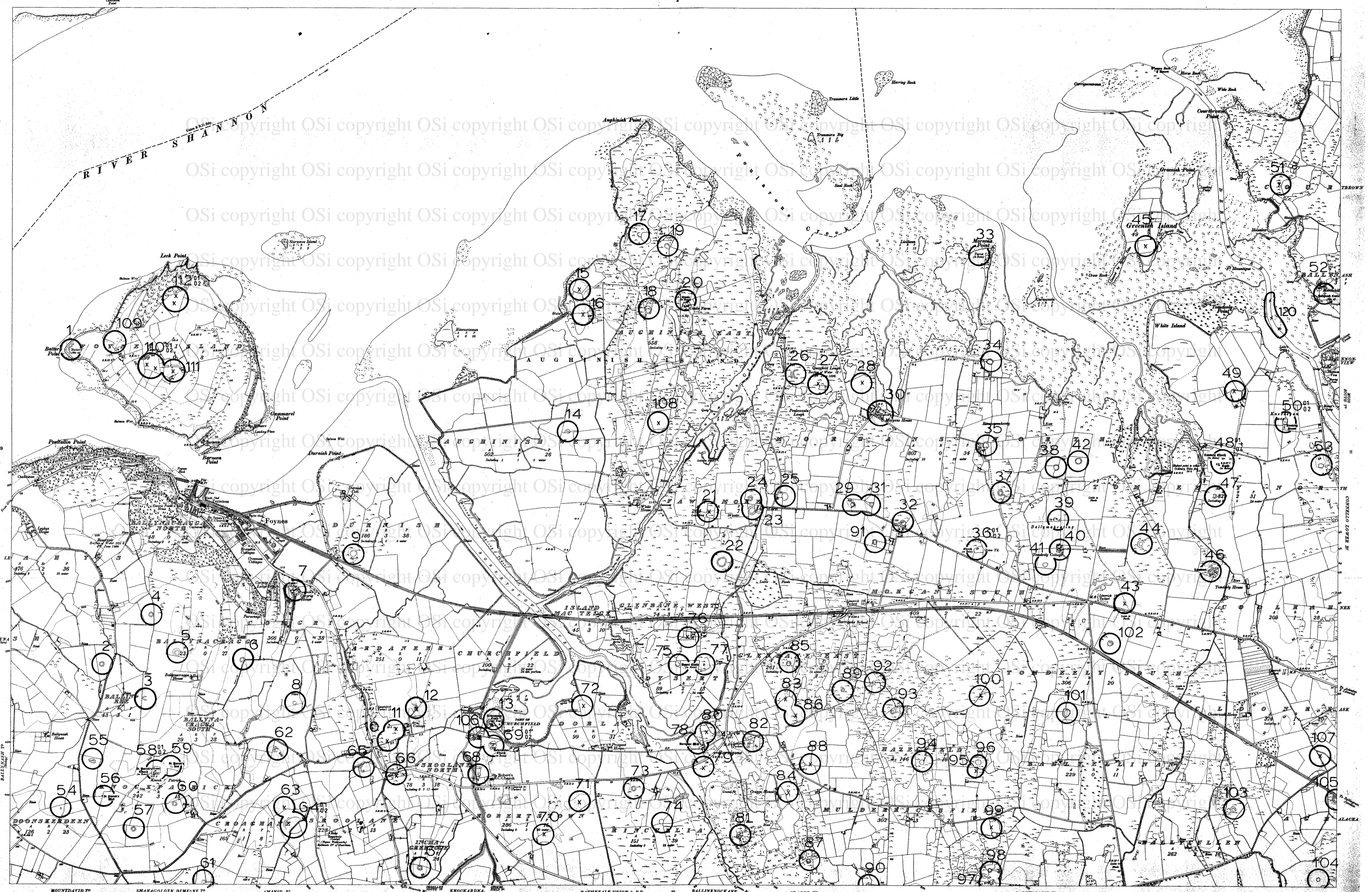
Surveyed in 1841. Revised in 1910-19. Levelled in 1890-7-8.

CHARACTERISTICS AND SYMBOLS			
County	Parish	Triangulation Station	Archaeological Site
-----	-----	+	○
Municipal Ward	Contour	For other information see Characteristic Sheet	
-----	-----		

The Representation on this Map of a Road, Track, or Footpath, is no evidence of the existence of a right of way.

DATE OF OS EDITION	LIMERICK ARCHAEOLOGICAL SURVEY OPW / UCC SITES AND MONUMENTS RECORD LOCATION MAP	DATE OF SMR
1923		1997






CHARACTERISTICS AND SYMBOLS

County	Ward (does not coincide with other boundaries)	Antiquities (See 4-5)
Barony	County Borough, Borough, Urban	Trigonometrical Station
Parish (In Co. Bars. & U.D. only)	District & Town	Electricity Transmission Lines
Townland	When not coincident with other boundaries	Centours

The representation on this Map of a Road, Track, or Footpath, is not evidence of the existence of a right of way. For other symbols see Table of Characteristics: 1:10,560 scale.

NOTE - UNAUTHORISED REPRODUCTION INFRINGES STATE COPYRIGHT.

DATE OF OS EDITION 1923	LIMERICK ARCHAEOLOGICAL SURVEY OPW / UCC SITES AND MONUMENTS RECORD LOCATION MAP	DATE OF SMR 1997
----------------------------	---	---------------------






Surveyed in 1918-24

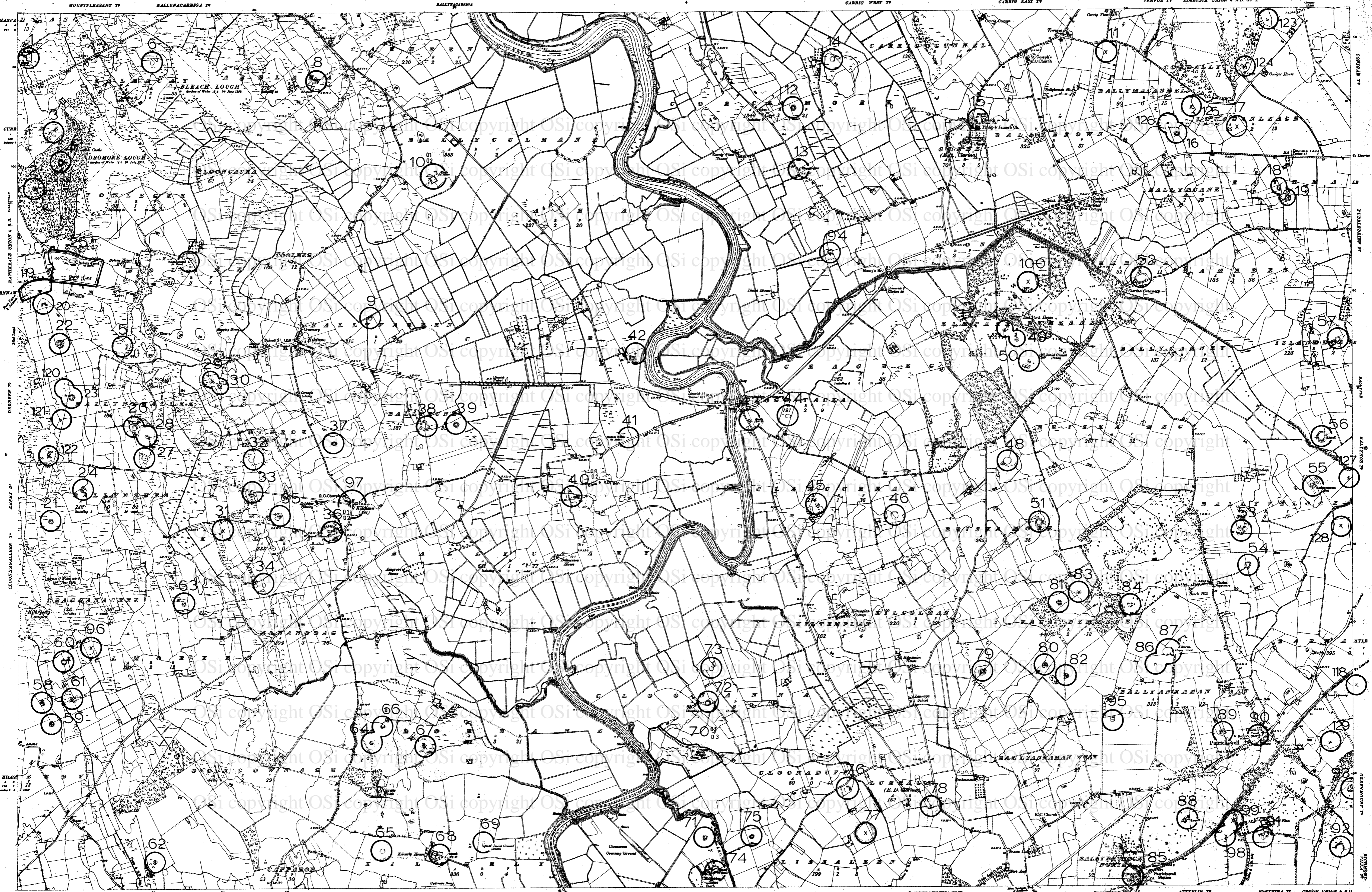
CHARACTERISTICS AND SYMBOLS

County	Ward (when not coincident with other boundaries)	Antiquities (See #1)	Foot
Borough	County Borough, Borough, Urban	Trigonometrical Station	A
Parish (In Co. Ros., Des., & U.D. only)	District & Town	Electricity Transmission Lines	X
Townland	When not coincident with other boundaries	Contours	Fig.

The representation on this Map of a Road, Track, or Footpath, is not evidence of the existence of a right of way. NOTE - UNAUTHORISED REPRODUCTION INFRINGES STATE COPYRIGHT. For other symbols see Table of Characteristics: 1:10,560 scale.

DATE OF OS EDITION	LIMERICK ARCHAEOLOGICAL SURVEY OPW / UCC SITES AND MONUMENTS RECORD LOCATION MAP	DATE OF SMR
1923		1997






Shaded in 1861. Revised in 1900.
 Limited in 1900, 1909-1910. Lands partially revised in 1920.

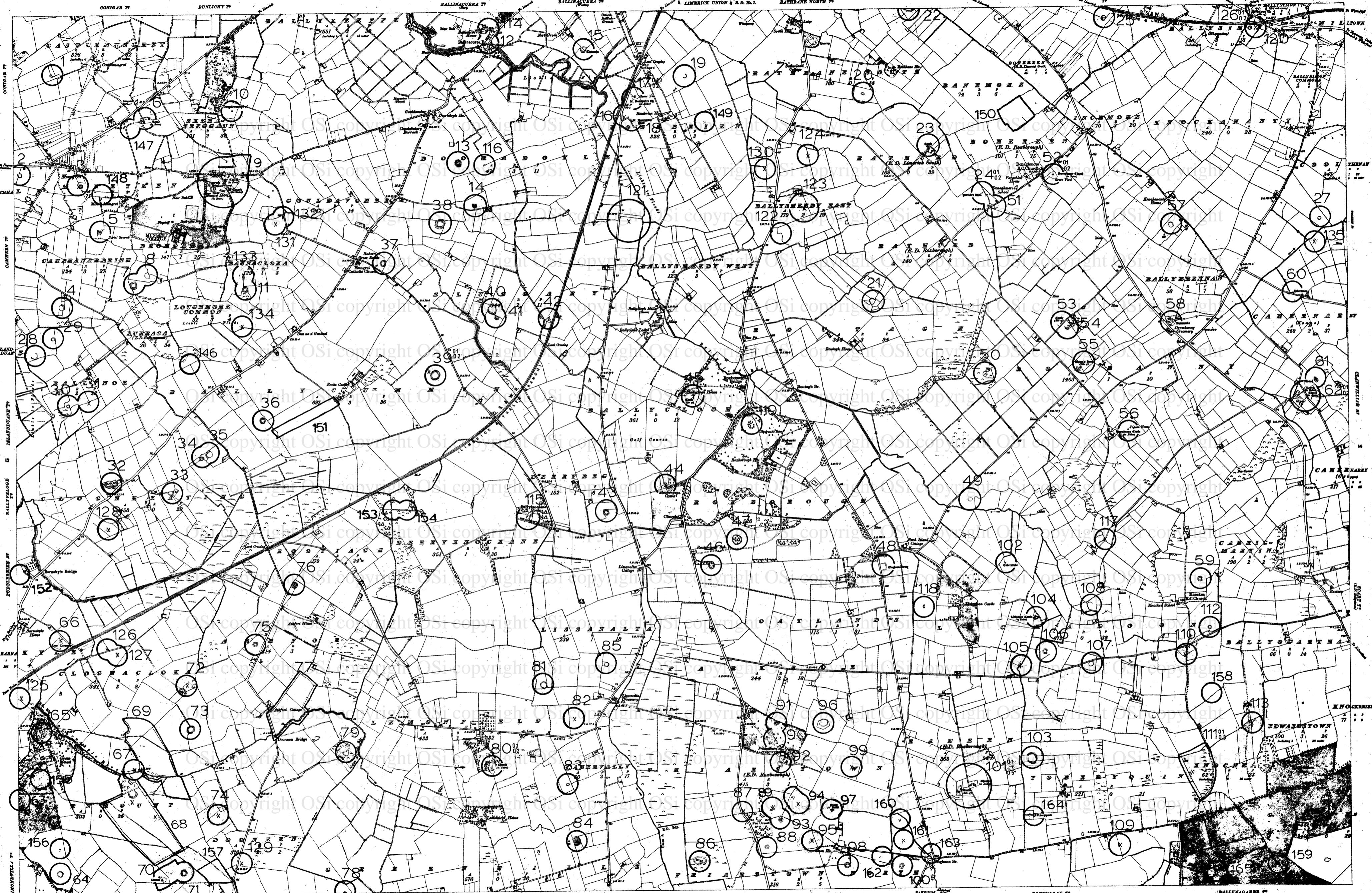
CHARACTERISTICS AND SYMBOLS

County	Townland	Triangulation Station
Barony	Municipal Ward	Assessment Site of
River	Convent	For other abbreviations see Characteristic Sheet

The Representation on the Map of a Road, Track, or Footpath is no evidence of the existence of a right of way.

DATE OF OS EDITION 1923	LIMERICK ARCHAEOLOGICAL SURVEY OPW / UCC SITES AND MONUMENTS RECORD LOCATION MAP	DATE OF SMR 1997
----------------------------	---	---------------------






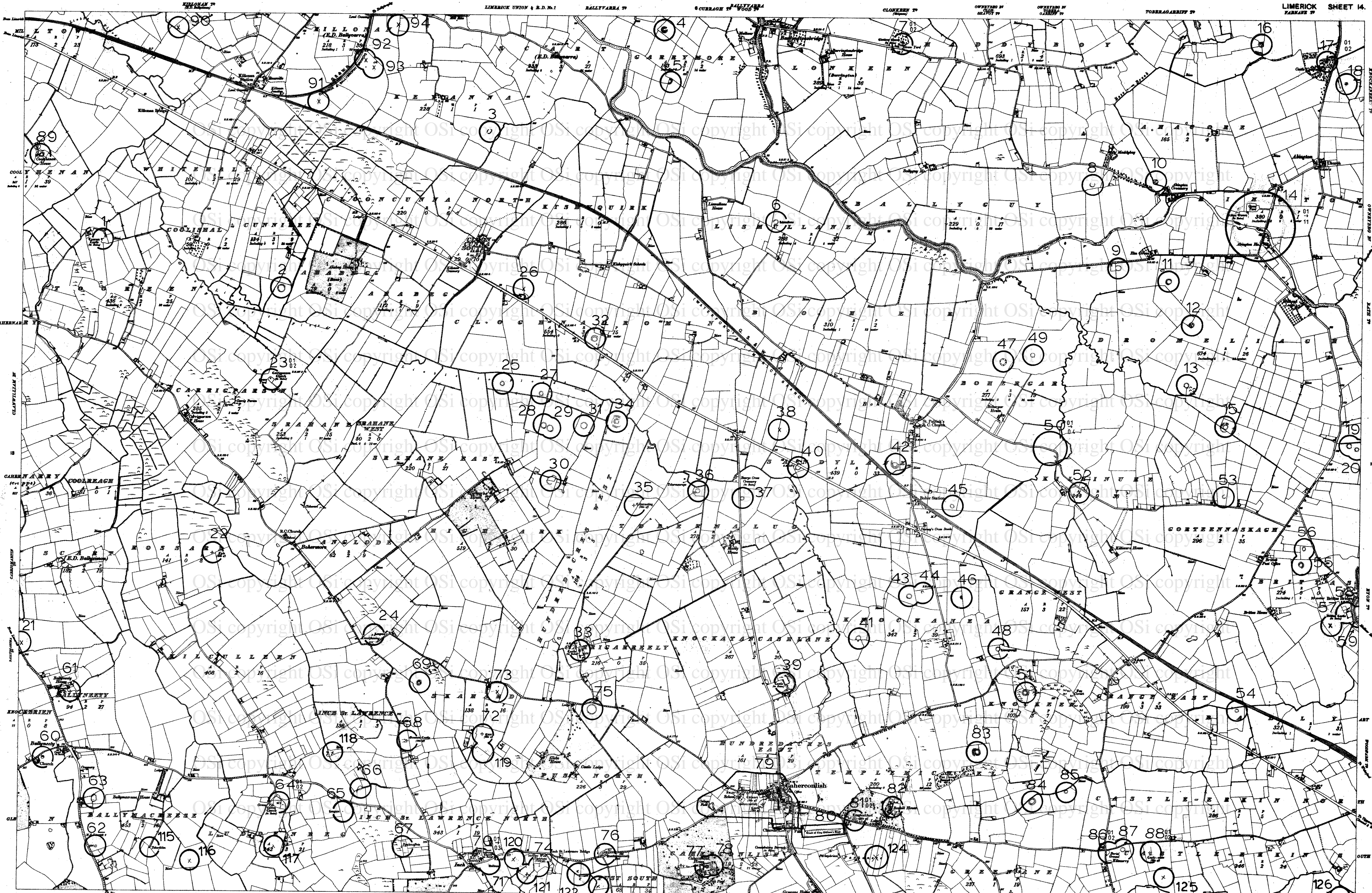
LOGAVINILLERS Tⁿ DOONKEN UPPER Tⁿ
 CROOK UNION & R.D.

CHARACTERISTICS AND SYMBOLS		
Group	Landmark	Topographical Station
Survey	Municipal Ward	Archaeological Site
Contour	Contour	For other information see Characteristics Sheet

The Representation on this Map of a Road, Track, or Footpath is no evidence of the existence of a right of way.

DATE OF OS EDITION	LIMERICK ARCHAEOLOGICAL SURVEY OPW / UCC SITES AND MONUMENTS RECORD LOCATION MAP	DATE OF SMR
1924		1997






Surveyed in 1840. Revised in 1920. Licensed in 1890 1898 1900-1.

CHARACTERISTICS AND SYMBOLS		
Contour	Triangulation Station	For other information see Characteristic Sheet
Barony	Municipal Ward	
Road	Contour	

DATE OF OS EDITION	LIMERICK ARCHAEOLOGICAL SURVEY OPW / UCC SITES AND MONUMENTS RECORD LOCATION MAP	DATE OF SMR
1923		1997





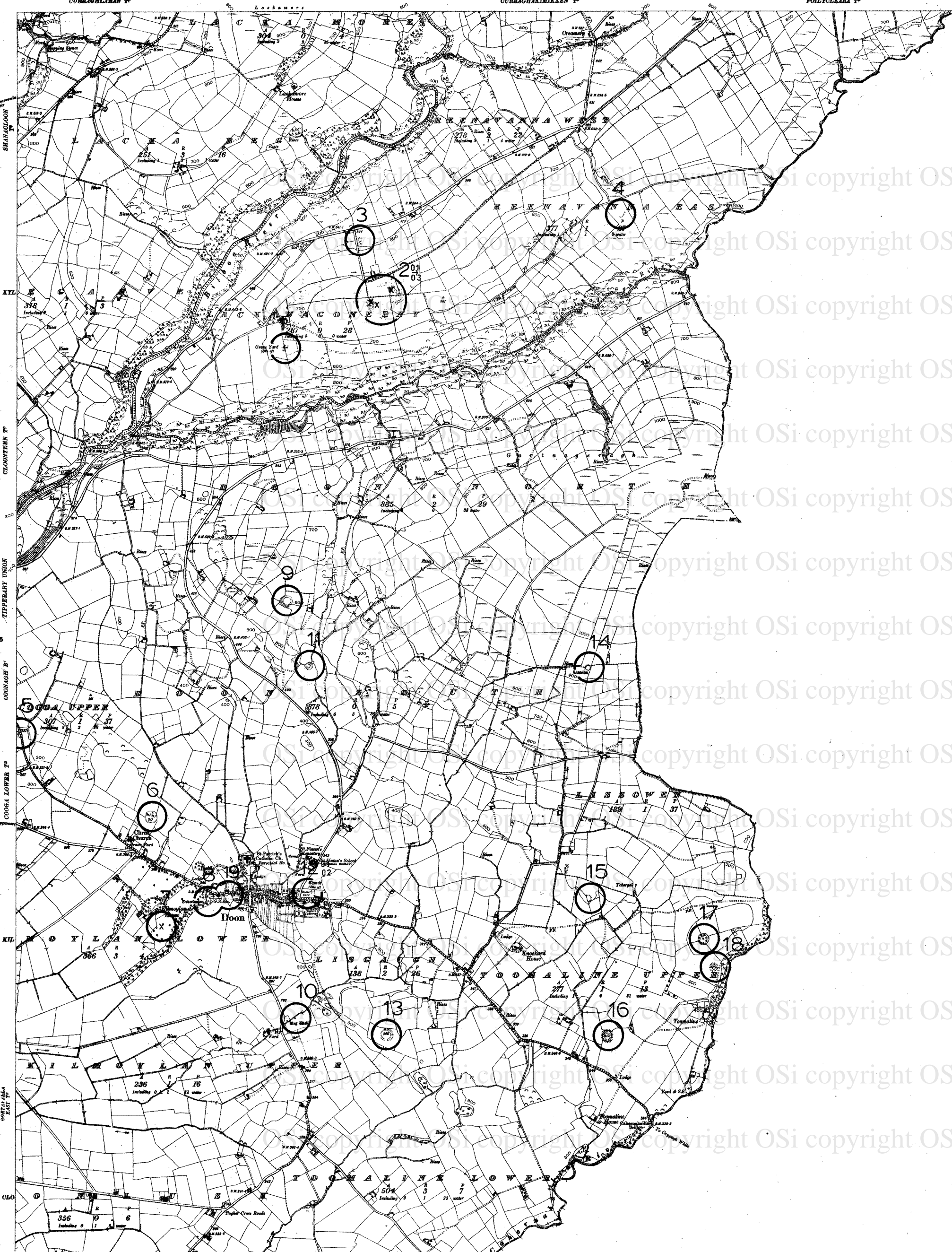
CHARACTERISTICS AND SYMBOLS

Contour	Boundary	Parish	Triangulation Station	Antiquities (Site of)
...

The Representation on this Map of a Road, Track, or Footpath, is no evidence of the existence of a right of way.

DATE OF OS EDITION	LIMERICK ARCHAEOLOGICAL SURVEY OPW / UCC SITES AND MONUMENTS RECORD LOCATION MAP	DATE OF SMR
1927		1997





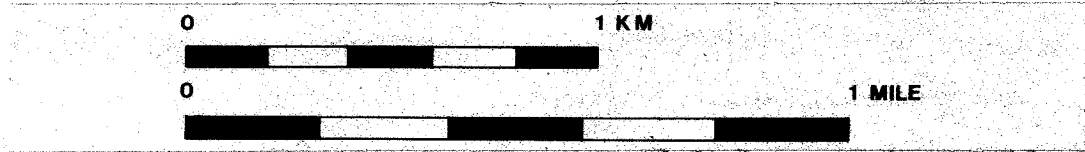
C T I P P E R A R Y

COOLBAUN T COOLBAUN T
 Surveyed in 1840 Revised in 1927
 Licensed in 1908 Levels partially revised in 1924.

CHARACTERISTICS AND SYMBOLS		
Comp.	Townland	Trigonometrical Station
Barony	Municipal Ward	Antiquarian (Site of)
Parish	Centrality	For other information see Characteristics Sheet

The Representation on this Map of a Road, Track, or Footpath is no evidence of the existence of a right of way.

DATE OF OS EDITION	LIMERICK ARCHAEOLOGICAL SURVEY OPW / UCC SITES AND MONUMENTS RECORD LOCATION MAP	DATE OF SMR
1927		1997



C O C L A R E

T A R B E R T
R O A D S

R I V E R S H A N N O N

T A R B E R T
B A Y

OSi copyright OSi copyright OSi copyright OSi copyright OSi copyright OSi copyright OSi copyright OSi copyright OSi copyright

OSi copyright OSi copyright OSi copyright OSi copyright OSi copyright OSi copyright OSi copyright OSi copyright OSi copyright

OSi copyright OSi copyright OSi copyright OSi copyright OSi copyright OSi copyright OSi copyright OSi copyright OSi copyright

OSi copyright OSi copyright OSi copyright OSi copyright OSi copyright OSi copyright OSi copyright OSi copyright OSi copyright

OSi copyright OSi copyright OSi copyright OSi copyright OSi copyright OSi copyright OSi copyright OSi copyright OSi copyright

OSi copyright OSi copyright OSi copyright OSi copyright OSi copyright OSi copyright OSi copyright OSi copyright OSi copyright

OSi copyright OSi copyright OSi copyright OSi copyright OSi copyright OSi copyright OSi copyright OSi copyright OSi copyright

OSi copyright OSi copyright OSi copyright OSi copyright OSi copyright OSi copyright OSi copyright OSi copyright OSi copyright

OSi copyright OSi copyright OSi copyright OSi copyright OSi copyright OSi copyright OSi copyright OSi copyright OSi copyright

OSi copyright OSi copyright OSi copyright OSi copyright OSi copyright OSi copyright OSi copyright OSi copyright OSi copyright

OSi copyright OSi copyright OSi copyright OSi copyright OSi copyright OSi copyright OSi copyright OSi copyright OSi copyright

OSi copyright OSi copyright OSi copyright OSi copyright OSi copyright OSi copyright OSi copyright OSi copyright OSi copyright

OSi copyright OSi copyright OSi copyright OSi copyright OSi copyright OSi copyright OSi copyright OSi copyright OSi copyright

OSi copyright OSi copyright OSi copyright OSi copyright OSi copyright OSi copyright OSi copyright OSi copyright OSi copyright

OSi copyright OSi copyright OSi copyright OSi copyright OSi copyright OSi copyright OSi copyright OSi copyright OSi copyright

OSi copyright OSi copyright OSi copyright OSi copyright OSi copyright OSi copyright OSi copyright OSi copyright OSi copyright

OSi copyright OSi copyright OSi copyright OSi copyright OSi copyright OSi copyright OSi copyright OSi copyright OSi copyright

OSi copyright OSi copyright OSi copyright OSi copyright OSi copyright OSi copyright OSi copyright OSi copyright OSi copyright

OSi copyright OSi copyright OSi copyright OSi copyright OSi copyright OSi copyright OSi copyright OSi copyright OSi copyright



C O K E R R Y

C O C L A R E

T A R B E R T
T R A C E

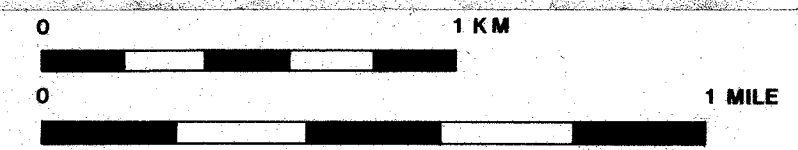
SHEET 17A

RIVER SHANNON
LISTOWEL UNION SHANID BY GLIN R.D.

Surveyed in 1842. Revised in 1880-82. Levelled in 1890-7-9.

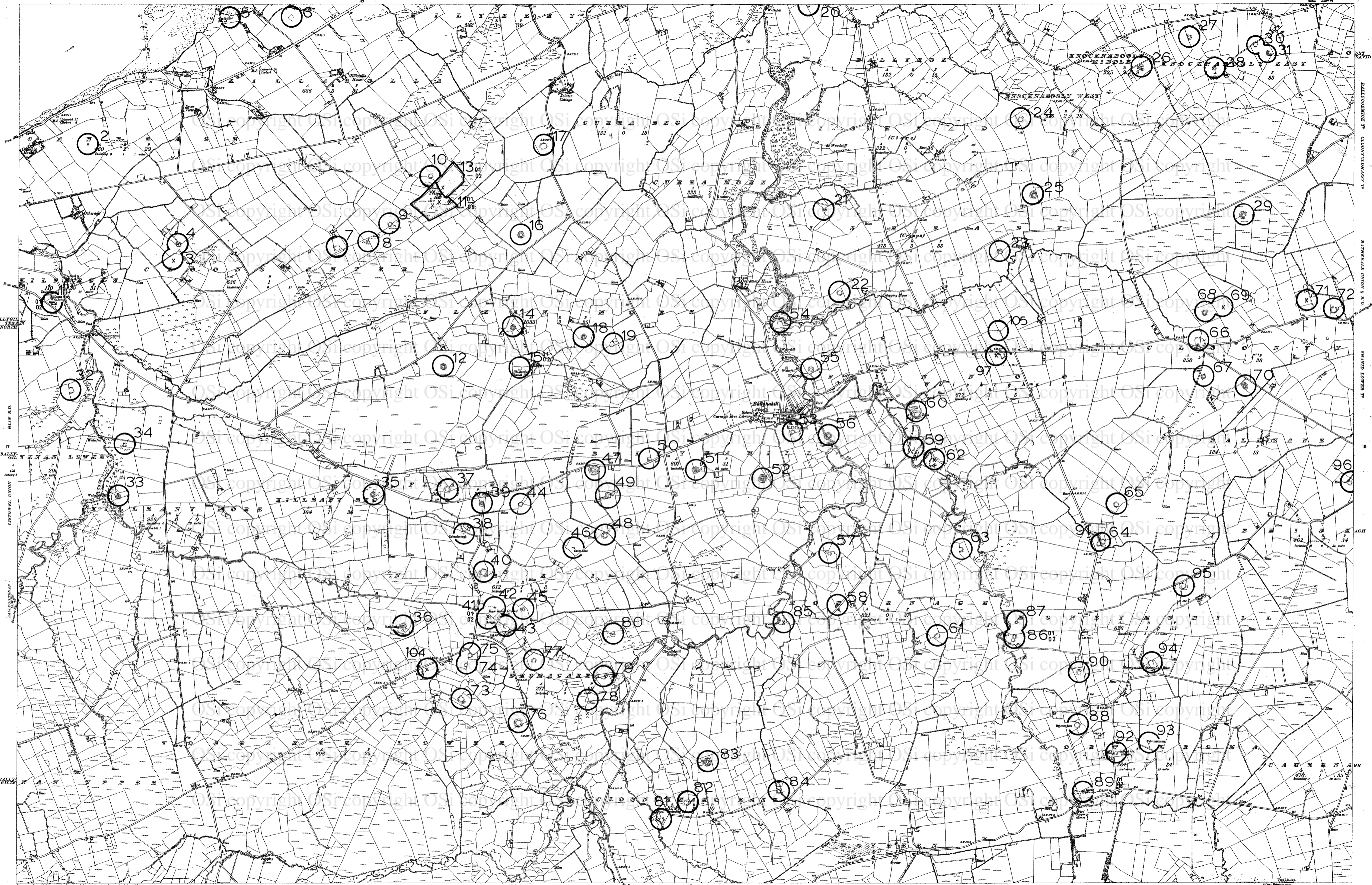
CHARACTERISTICS AND SYMBOLS		Trigonometrical Station
Contour
Downland
Municipal Wards
Canals

DATE OF EDITION	LIMERICK ARCHAEOLOGICAL SURVEY OPW / UCC SITES AND MONUMENTS RECORD LOCATION MAP	DATE OF SMR
1923		1997



RIVER SHANNON

SHANID BY CARROWBANE MORE T^o 9 CARROWBANE REG T^o LOGHILL T^o



BALLYOON TOWN NORTH
 GLEN RD.
 17 BALLYOON TOWN NORTH
 LINDWELL UNION
 BALLYOON TOWN NORTH

UNT BAYD
 BALLYOON TOWN NORTH
 SANDY LOWER T^o


Surveyed in 1897-1903 Revised in 1918-24 Levellid in 1898

CHARACTERISTICS AND SYMBOLS

County	Ward (when not coincident with other boundaries)	Antiquities (see 41-4)
Barony	County Borough, Borough, Urban	Trigonometrical Station
Parish (in Co. Dub., Wick. & U.D. only)	District & Town	Electricity Transmission Lines
Townland	When not coincident with other boundaries	Contours

The representation on this Map of a Road, Track, or Footpath, is not evidence of the existence of a right of way. NOTE - UNAUTHORISED REPRODUCTION INFRINGES STATE COPYRIGHT.
 For other symbols see Table of Characteristics 1:10,560 scale.

DATE OF OS EDITION 1923	LIMERICK ARCHAEOLOGICAL SURVEY OPW / UCC SITES AND MONUMENTS RECORD LOCATION MAP	DATE OF SMR 1997
-----------------------------------	--	----------------------------



TOORAKKE UPPER T^o

CLOONAHARD WEST T^o

PARK T^o



Surveyed in 1861. Revised in 1910. Levelled in 1906.

CHARACTERISTICS AND SYMBOLS	
County	Trigonometrical Station
Barony	Antiquarian Site of
Parish	For other information see Characteristic Sheet
	For other information see Characteristic Sheet

DATE OF OS EDITION	LIMERICK ARCHAEOLOGICAL SURVEY OPW / UCC SITES AND MONUMENTS RECORD LOCATION MAP	DATE OF SMR
1923		1997





Surveys in 1918-24. CLOONANAROLD T^w KNOCKAUNAYAD T^w BATHKRALE T^w RATHKRALE T^w WOLFERSBURGH EAST T^w CROAGH COMMONS T^w CONNELLO LOWER B^w NEWPARK T^w KILLIT T^w GORTREACH T^w OLDCOURT T^w


CHARACTERISTICS AND SYMBOLS

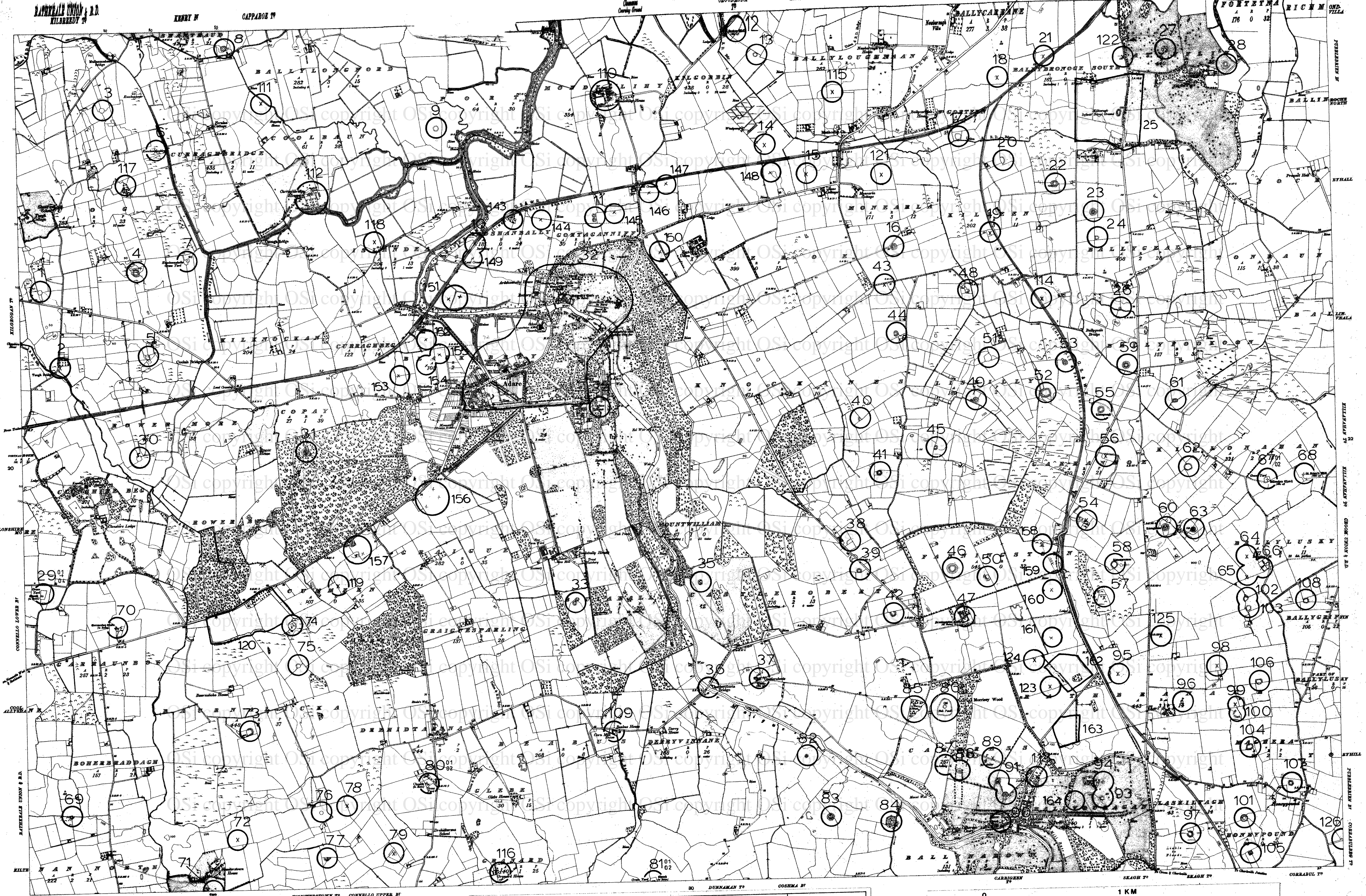
County	Ward (when not coincident with other boundaries)	Antiquaries (See #15)
Barony	County Borough, Borough, Urban	Topographical Station
Parish (in Co. Cork, also in S.D. only)	Diocese & Town	Electricity Transmission Lines
	When not coincident with other boundaries	Contours

The representation on this Map of a Road, Track or Footpath, is not evidence of the existence of a right of way. For other symbols see Table of Characteristics, 1:10,000 scale.

NOTE - UNAUTHORISED REPRODUCTION INFRINGES STATE COPYRIGHT.

DATE OF OS EDITION 1923	LIMERICK ARCHAEOLOGICAL SURVEY OPW / UCC SITES AND MONUMENTS RECORD LOCATION MAP	DATE OF SMR 1997
----------------------------	---	---------------------






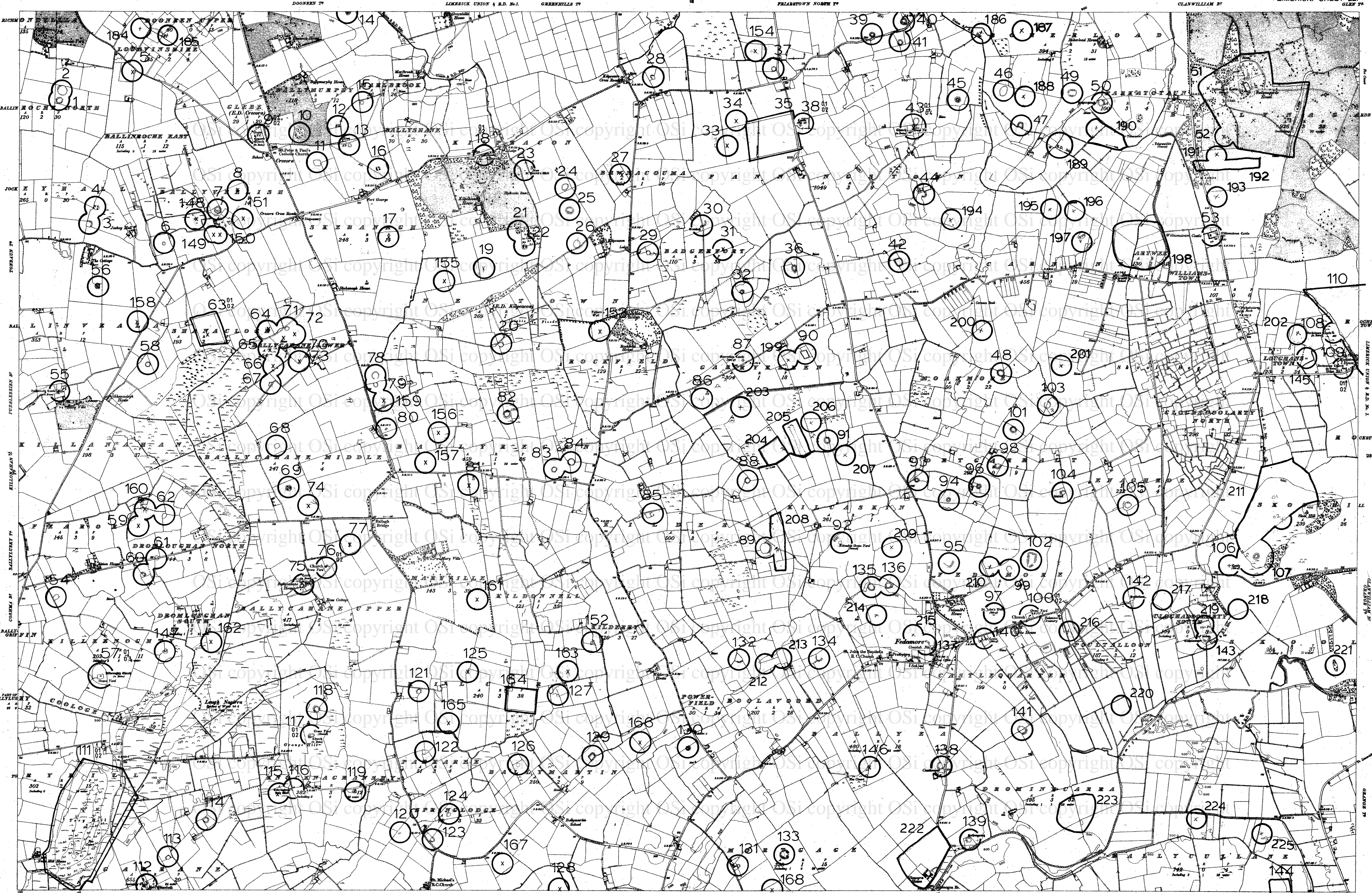
Surveyed in 1840-1. Revised in 1920. Levelled in 1890-9-1890. Levelled partially revised in 1920.

CHARACTERISTICS AND SYMBOLS	
County	Triangulation Station
Townland	Advantage (Site of)
Municipal Ward	Conservation Area
Conservation Area	For other information see Characteristic Sheet

The Representation on this Map of a Road, Track or Footpath is an Evidence of the Existence of a Right of Way.

DATE OF OS EDITION 1923	LIMERICK ARCHAEOLOGICAL SURVEY OPW / UCC SITES AND MONUMENTS RECORD LOCATION MAP	DATE OF SMR 1997
-----------------------------------	---	----------------------------




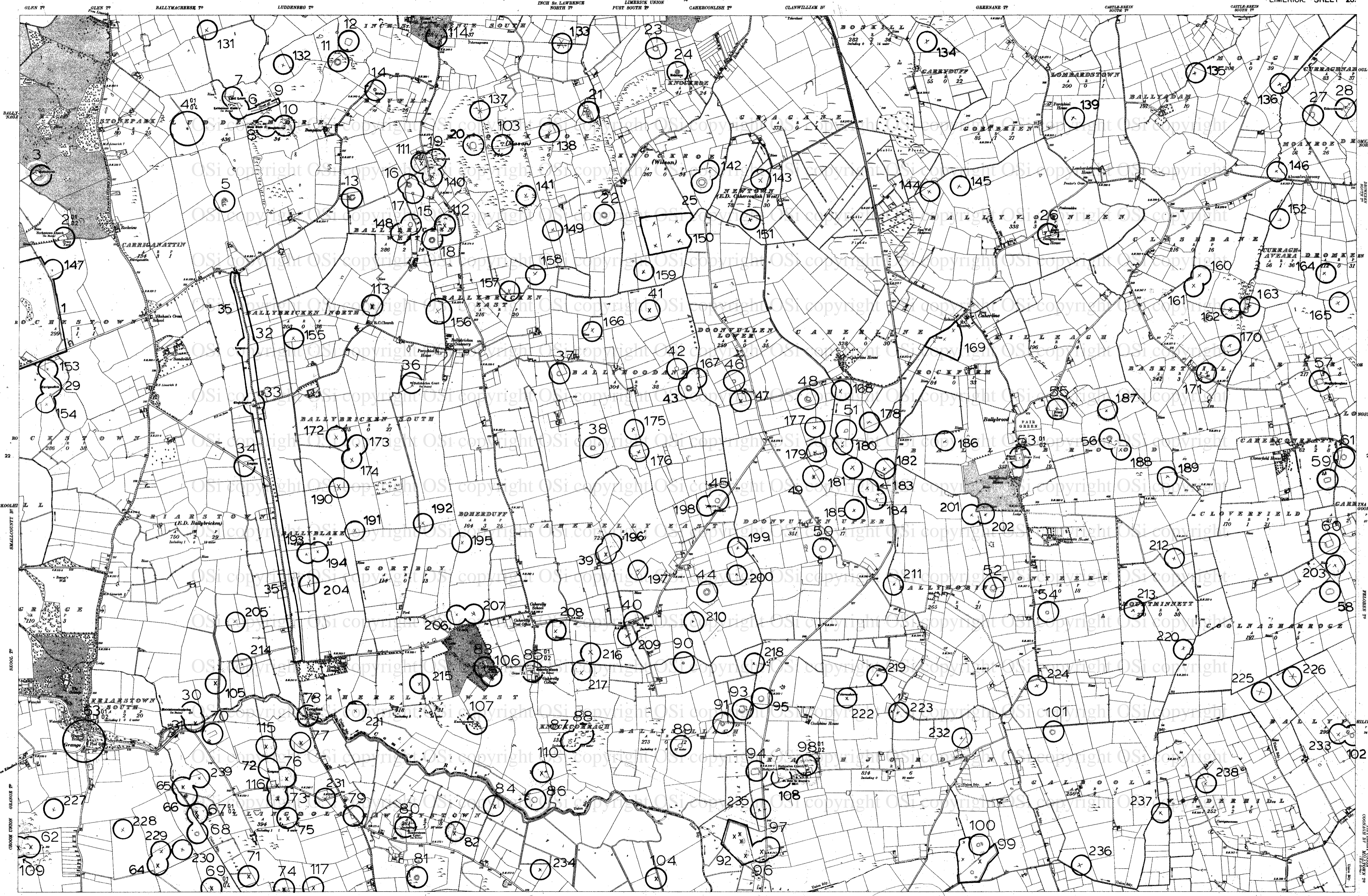


CORRIBLEIGH Tⁿ CARIBDUFF Tⁿ CROOM UNION & R.D. CARIBDUFF Tⁿ LACKA Tⁿ RATHMORE NORTH Tⁿ CLOOHAMAGH Tⁿ GLENGORA Tⁿ SMALLCOURTY Bⁿ

Group: _____ Township: _____ Trigonometrical Station: _____
 Barony: _____ Municipal Ward: _____ Antiquarian (Site of): _____
 Parish: _____ Contour: _____ Contour: _____
 The Representation on this Map of a Road, Track or Footpath is no evidence of the existence of a right of way.

DATE OF OS EDITION	LIMERICK ARCHAEOLOGICAL SURVEY OPW / UCC SITES AND MONUMENTS RECORD LOCATION MAP	DATE OF SMR
1923		1997





Surveyed in 1840. Revised in 1870 & 1894.
 Licensed in 1850 & 1901. Limits partially revised in 1924.

County	Characteristics and Symbols	Trigonometrical Station
Barony	Municipal Ward	Antiquities (Site of)
Parish	Contour	For other information see Characteristic Sheet

The Representation on this Map of a Road, Track, or Footpath is no evidence of the existence of a right of way.

DATE OF OS EDITION	LIMERICK ARCHAEOLOGICAL SURVEY OPW / UCC SITES AND MONUMENTS RECORD LOCATION MAP	DATE OF SMR
1928		1997






Surveyed in 1849. Revised in 1924/25.
 Levelled in 1894/1902. Levels partially revised in 1924.

CHARACTERISTICS AND SYMBOLS		
County	Irishland	Trigonometrical Station
Road	Municipal Ward	Antiquities (Site of)
River	Contour	For other information see Characteristic Sheet

The Representation on this Map of a Road, Track or Footpath is no evidence of the existence of a right of way.

DATE OF OS EDITION	LIMERICK AEREOLOGICAL SURVEY OPW / UCC SITES AND MONUMENTS RECORD LOCATION MAP	DATE OF SMR
1928		1997






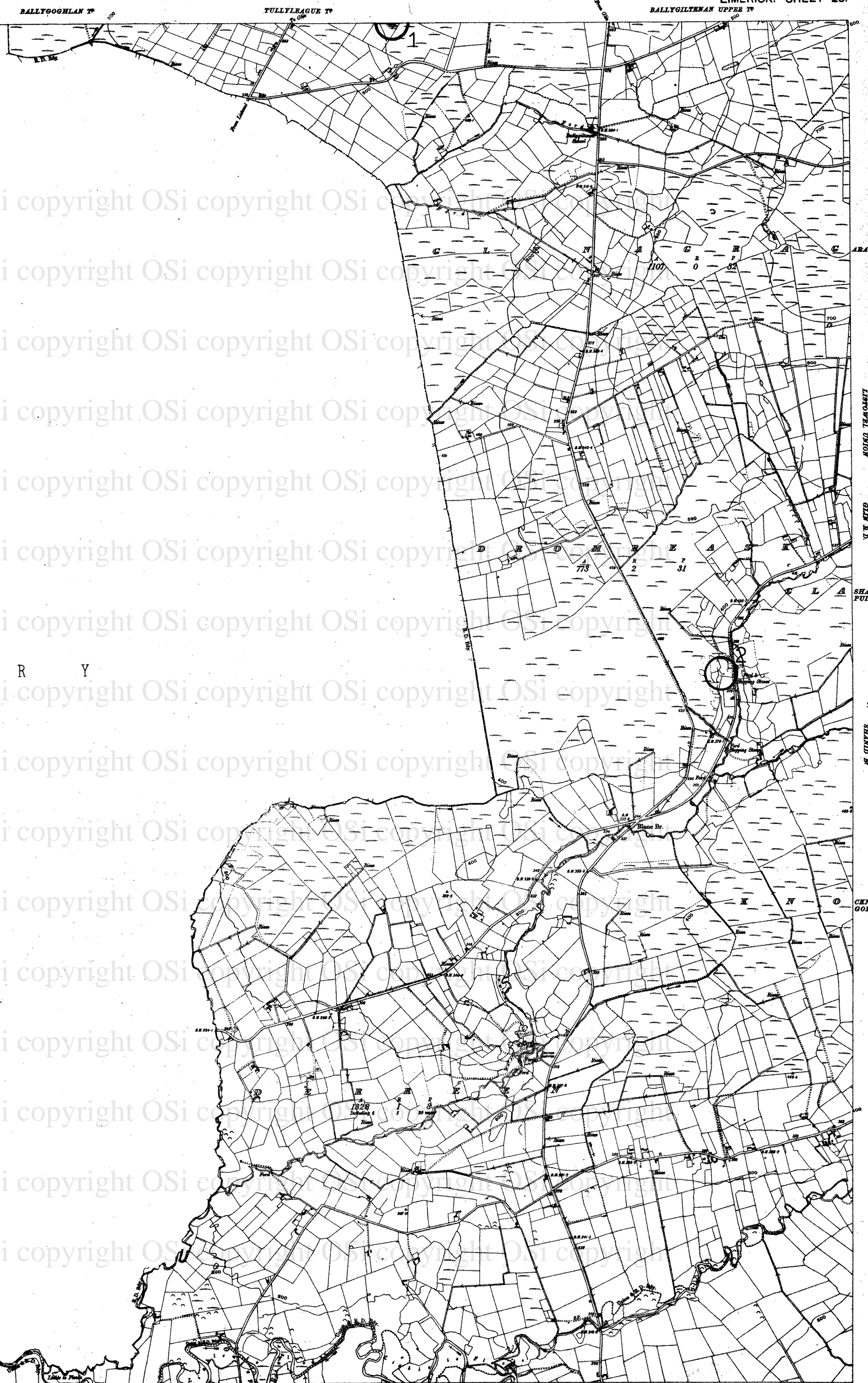
Surveyed in 1840. Revised in 1870-74.
 Limited in 1902. Levels partially revised in 1924.

CHARACTERISTICS AND SYMBOLS		
County	Boundaries	Trigonometrical Station
Municipal Ward	Manorial	Geographical Station
Centours	Centours	For other information, see Characteristic Sheet

The Representation on this Map of a Road, Track, or Footpath, is no evidence of the existence of a right of way.

DATE OF EDITION 1928	LIMERICK ARCHAEOLOGICAL SURVEY OPW / UCC SITES AND MONUMENTS RECORD LOCATION MAP	DATE OF SMR 1997
-------------------------	---	---------------------



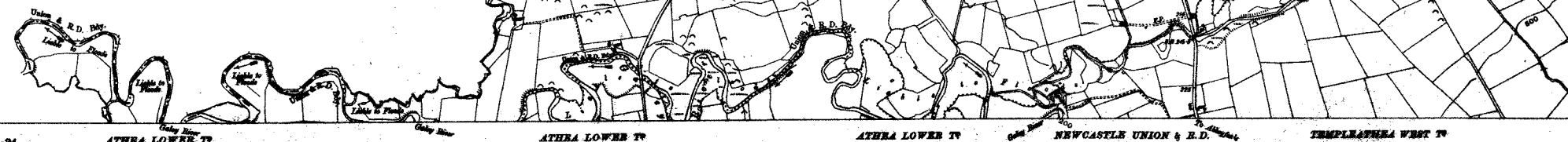
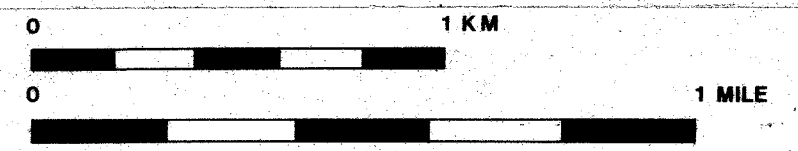


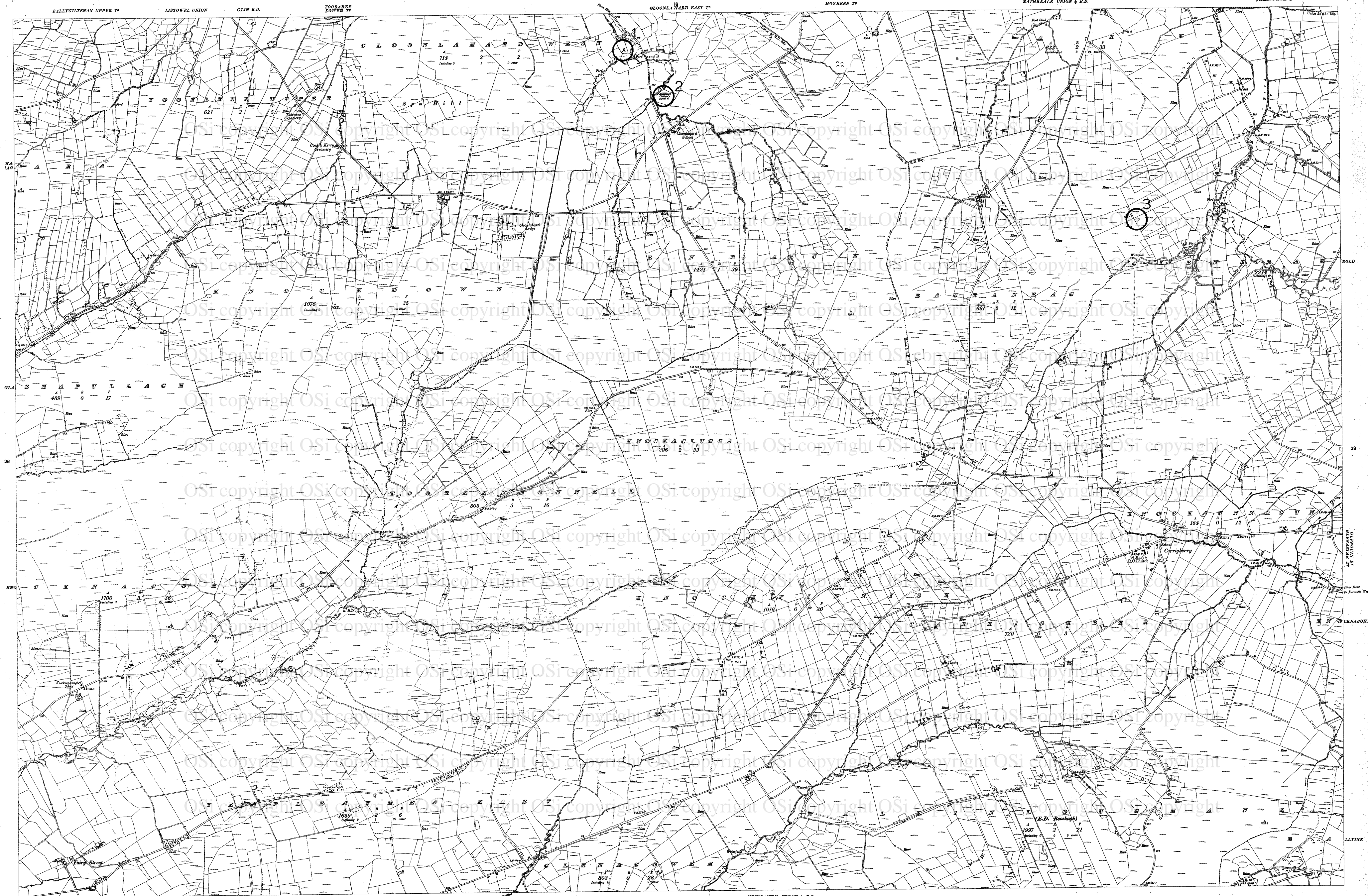
C O K E R R Y

Surveyed in 1841. Revised in 1919. Levelled in 1922-29.

CHARACTERISTICS AND SYMBOLS		Trigonometrical Station	
County	Townland	Antiquities (Site of)	5
Barony	Municipal Ward	For other information see Characteristic Sheet	
Parish	Concourse		

DATE OF OS EDITION	LIMERICK ARCHAEOLOGICAL SURVEY OPW / UCC SITES AND MONUMENTS RECORD LOCATION MAP	DATE OF SMR
1923		1997






Surveyed 1887-1903. Revised 1918-24. **TEMPLEATHEA WEST T^y** **SHANID B^y** **NEWCASTLE UNION & R.D.**

CHARACTERISTICS AND SYMBOLS

County	Ward (when not coincident with other boundaries)	Antiquities (See 41-4)	Trigonometrical Station
Borough	County Borough, Borough, Urban	Electricity Transmission Lines	Contours
Parish (In Co. Dub., see S.U.D. only)	District & Town		
Townland	When not coincident with other boundaries		

The representation on this Map of a Road, Track, or Footpath, is not evidence of the existence of a right of way. For other symbols see Table of Characteristics: 1:10,560 scale. NOTE - UNAUTHORISED REPRODUCTION INFRINGES STATE COPYRIGHT.

DATE OF OS EDITION	LIMERICK ARCHAEOLOGICAL SURVEY OPW / UCC SITES AND MONUMENTS RECORD LOCATION MAP	DATE OF SMR
1923		1997






NEWCASTLE UNION & R.D.
 Surveyed in 1841. Revised in 1910. Levelled in 1897 & 9.

CHARACTERISTICS AND SIGNS
 Group: ————
 Boundary: ————
 Parish: ————
 Municipal Ward: ————
 Civil Parish: ————
 Diagonal Station: ————
 Antiquarian (Site of): ————
 For other information see Characteristic Sheet
 The representation on this map of a road, track, or path, is no evidence of the existence of a right of way.

DATE OF OS EDITION 1923	LIMERICK ARCHAEOLOGICAL SURVEY OPW / UCC SITES AND MONUMENTS RECORD LOCATION MAP	DATE OF SMR 1997
----------------------------	---	---------------------



OLANOE LOWER T.V. OLANOE UPPER T.V. NEWCASTLE UNION & R.D. KNOCKADERRY T.V.




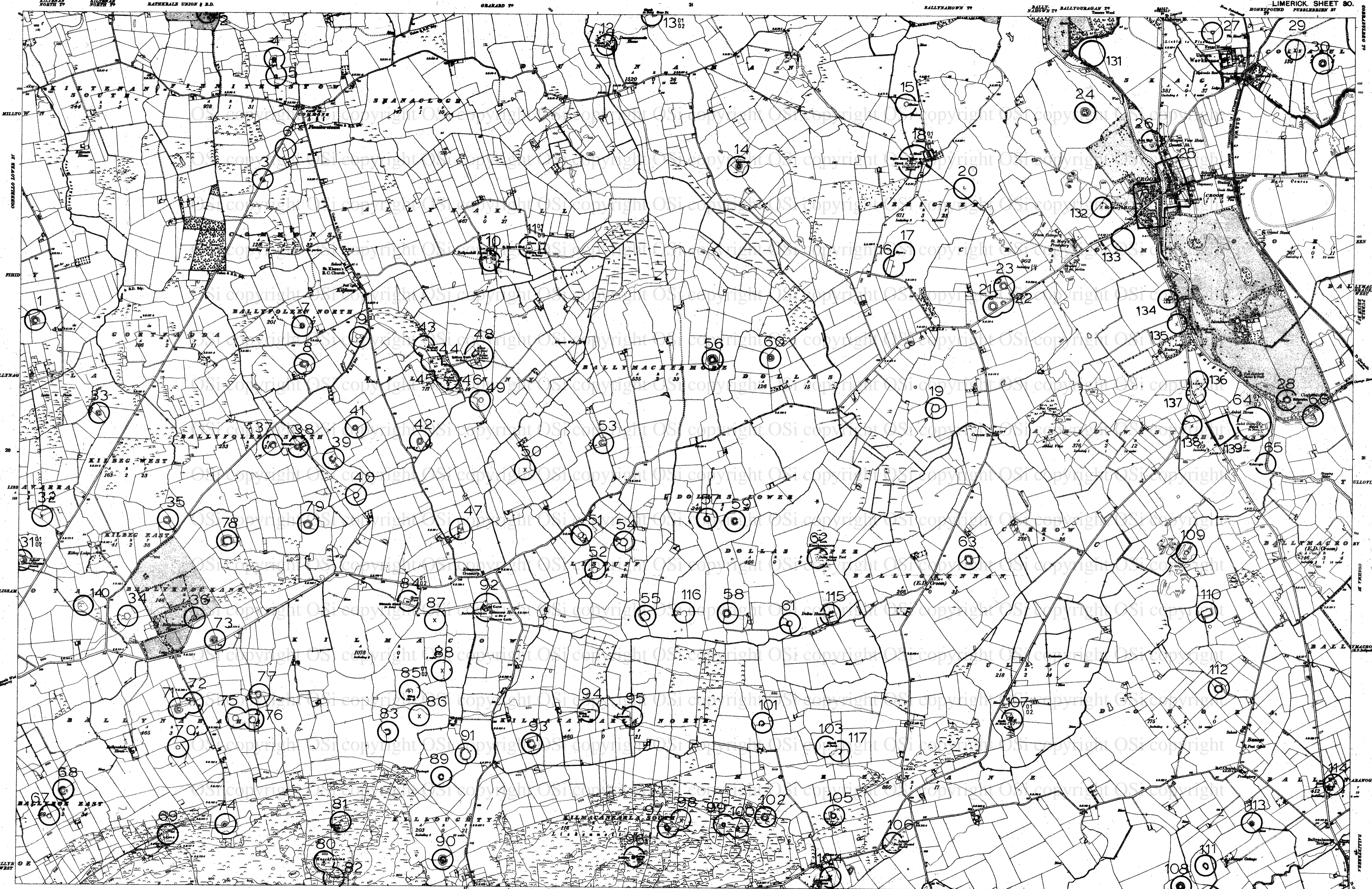
GLENQUIN BY KNOCKABREY Tⁿ NEWCASTLE UNION & R.D. RALLYBROWN Tⁿ RALLYBROWN Tⁿ RALLYBROWN Tⁿ GLENQUIN BY
 Surveyed in 1841. Re-surveyed in 1870.
 Licensed in 1889 & 1890. Slightly partially printed in 1900.

CHARACTERISTICS AND SYMBOLS		
Group	Triangulation Station	▲
Barony	Antiquarian (Site of)	+
Parish	Contour	—

The Representation on this Map of a Road, Track, or Footpath, is no evidence of the existence of a right of way.

DATE OF OS EDITION	LIMERICK ARCHAEOLOGICAL SURVEY OPW / UCC SITES AND MONUMENTS RECORD LOCATION MAP	DATE OF SMR
1923		1997





Surveyed in 1840-1. Revised in 1919-20. Levelled in 1890-99/1900.
Levels partially revised in 1920.

CHARACTERISTICS AND SYMBOLS


Group	Townland	Diagonometrical Station	Ar
Barony	Municipal Ward	Antiquarian (Site of)	Ar
Parish	Contour	For other information see Characteristics Sheet	

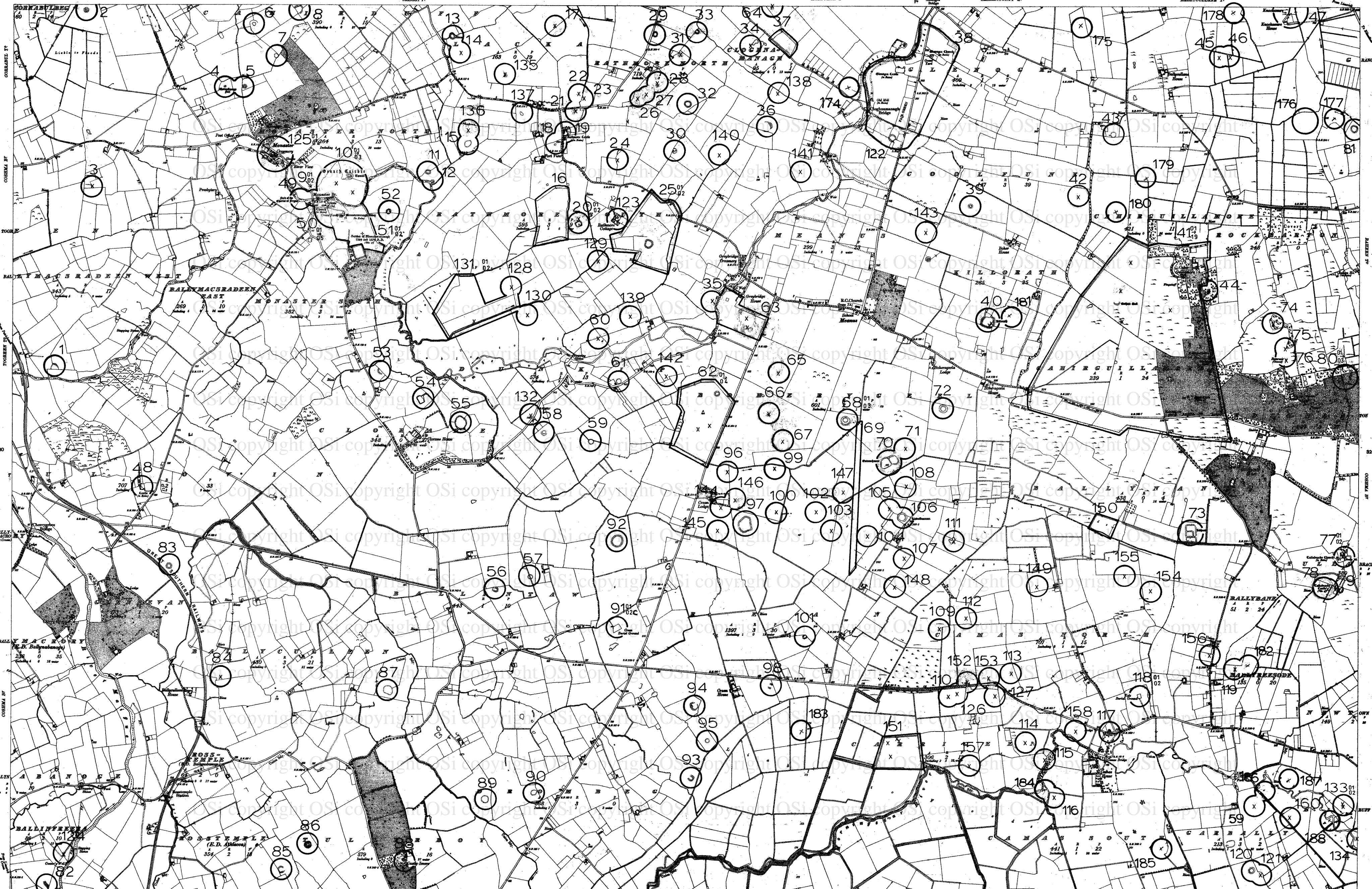
The Representation on this Map of a Road, Track, or Footpath is no evidence of the existence of a right of way.

DATE OF OS EDITION
1924

LIMERICK ARCHAEOLOGICAL SURVEY
OPW / UCC
SITES AND MONUMENTS RECORD
LOCATION MAP

DATE OF SMR
1997





Surveyed in 1840. Revised in 1920.
 Levelling in 1859-1900. Levels partially revised in 1920.

County	Townland	Triangulation Station
District	Municipal Ward	Antiquarian (Site of)
Parish	Contour	For other information see Characteristic Sheet

The Representation on this Map of a Road, Track, or Footpath is no evidence of the existence of a right of way.

DATE OF OS EDITION	LIMERICK ARCHAEOLOGICAL SURVEY OPW / UCC SITES AND MONUMENTS RECORD LOCATION MAP	DATE OF SMR
1927		1997






BRACKYON T^y RALLYVANNAN T^y RALLYVANNAN T^y MILLTOWN T^y
 BALLYVANNAN T^y RALLYVANNAN T^y RALLYVANNAN T^y RALLYVANNAN T^y RALLYVANNAN T^y RALLYVANNAN T^y RALLYVANNAN T^y
 Surveyed in 1850. Revised in 1926. Revised in 1926.
 Licensed in 1894, 1900-01. Levels partially revised in 1926.

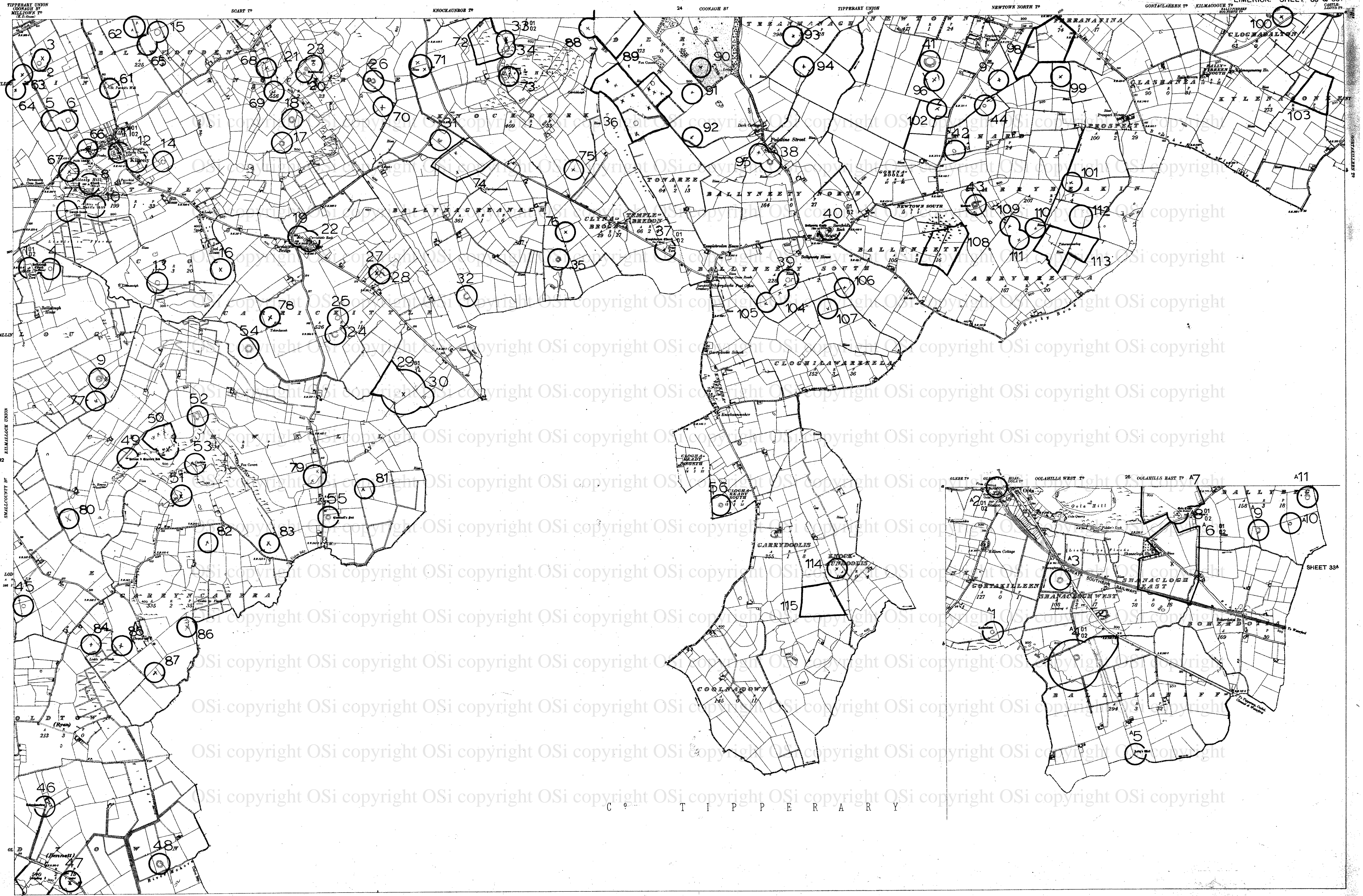
CHARACTERISTICS AND SYMBOLS

Group	Formland	Prognostic Station
Parish	Municipal Ward	Survey Station
		For other information see Characteristic Sheet

The Representation on this Map of a Road, Track, or Footpath is no evidence of the existence of a right of way.

DATE OF OS EDITION 1927	LIMERICK ARCHAEOLOGICAL SURVEY OPW / UCC SITES AND MONUMENTS RECORD LOCATION MAP	DATE OF SMR 1997
-----------------------------------	---	----------------------------






Surveyed in 1840. Revised in 1920-24.
 Limited in 1900, 1901-2. Levels partially revised in 1924.

CHARACTERISTICS AND SYMBOLS		
Group	Townland	Dispersed/irregular Station
Barony	Municipal Ward	Antiquarian (Site of)
River	Contours	For other information see Characteristic Sheet

The Representation on this Map of a Road, Track or Footpath is no evidence of the existence of a right of way.

DATE OF OS EDITION	LIMERICK ARCHAEOLOGICAL SURVEY OPW / UCC SITES AND MONUMENTS RECORD LOCATION MAP	DATE OF SMR
1928		1997






C O K E R R Y

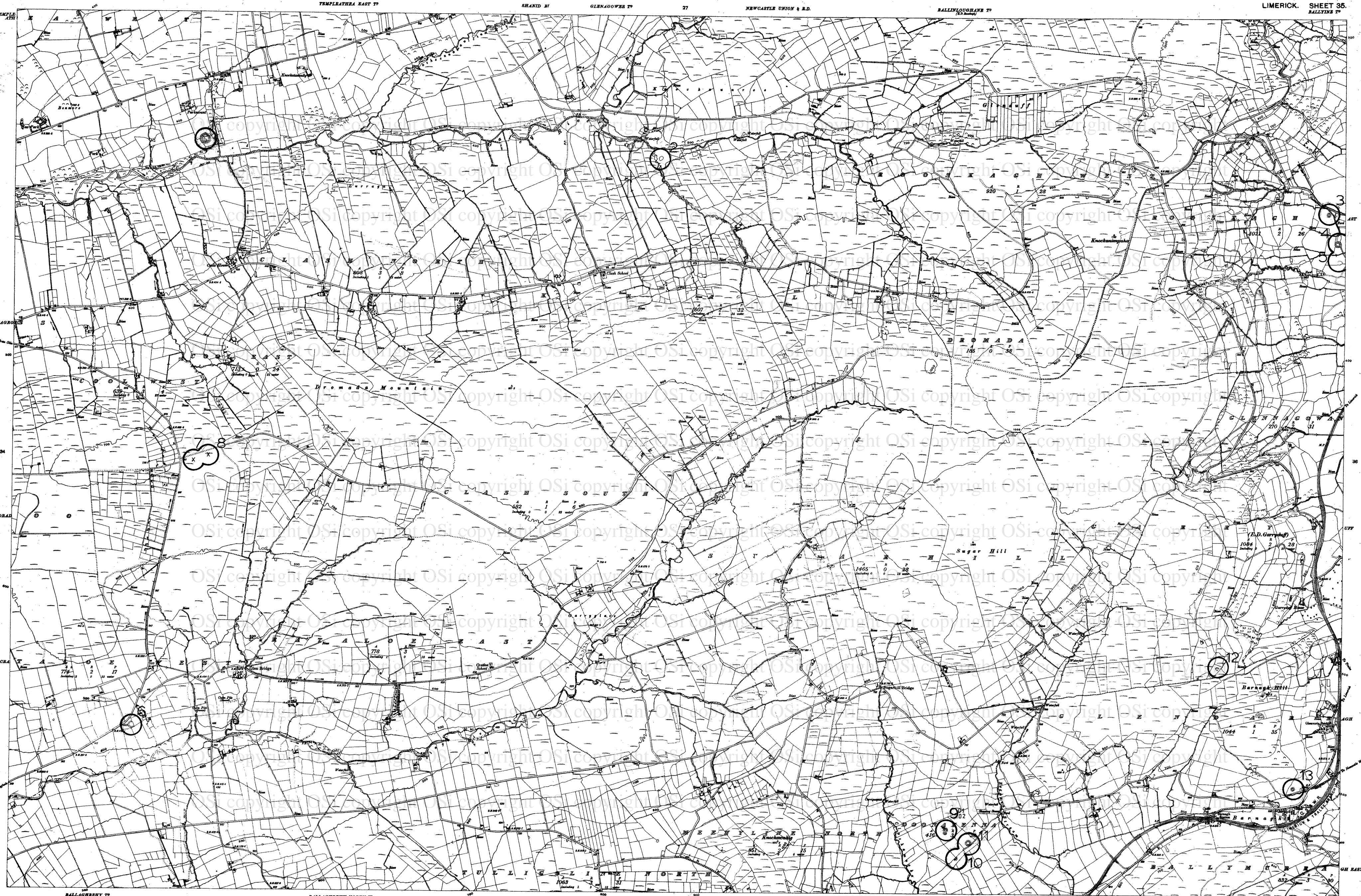
Surveyed in 1841. Revised in 1880. Levelled in 1890-6-7.

CHARACTERISTICS AND SERVICES		
Contour	Townland	Trigonometrical Station
Barony	Municipal Ward	Antiquities (Site of)
River	Contour	For other information see Characteristic Sheet

The Representation on this Map of a Road, Track, or Footpath, is no evidence of the existence of a right of way.

DATE OF OS EDITION	LIMERICK ARCHAEOLOGICAL SURVEY OPW / UCC SITES AND MONUMENTS RECORD LOCATION MAP	DATE OF SMR
1923		1997





TEMPLE EAST T⁹
 SHAND B¹
 GLENAGOWER T⁹
 27
 NEWCASTLE UNION & R.D.
 BALLINLOUGHANE T⁹
 BALLINAGH
 BERRAGH
 CLASHEE
 DROMADA
 GLENAGOWER
 GLENAGOWER SOUTH
 SUGAR HILL
 BERRAGH HILL
 BERRAGH
 BALLINAGH
 BALLINAGH EAST
 BALLINAGH NORTH T⁹
 GLENAGOWER
 GLENAGOWER NORTH T⁹
 GLENAGOWER SOUTH
 GLENAGOWER EAST
 GLENAGOWER WEST
 GLENAGOWER NORTH WEST
 GLENAGOWER SOUTH WEST
 GLENAGOWER SOUTH EAST
 GLENAGOWER NORTH EAST

Copyright in 1941. Revised in 1919. Levelled in 1892, 6-7-8.

CHARACTERISTICS AND SYMBOLS
 County
 Townland
 Municipal Wards
 Contours
 Triangulation Station
 Annotated (Site of)
 For other information see Characteristic Sheet

DATE OF OS EDITION	LIMERICK ARCHAEOLOGICAL SURVEY OPW / UCC SITES AND MONUMENTS RECORD LOCATION MAP	DATE OF SMR
1923		1997






Surveyed in 1861. Revised in 1919. Levelled in 1896.

CHARACTERISTICS AND SYMBOLS

Orange	Townland	Expositional Station
Parish	Municipal Wards	Antiquarian (Site of)
Parish	Counties	For other information see Characteristic Sheet

The Representation on this Map of a Road, Track, or Footpath, is no evidence of the existence of a right of way.

DATE OF OS EDITION	LIMERICK ARCHAEOLOGICAL SURVEY OPW / UCC SITES AND MONUMENTS RECORD LOCATION MAP	DATE OF SMR
1924		1997





Surveyed in 1841. Revised in 1919.
Levelled in 1958-9. Levels partially revised in 1992.

CHARACTERISTICS AND SYMBOLS


County	Word (when not coincident with other boundaries)	Antiquities (See 47-5)
Barony	County Borough, Borough, Urban	Topographical Station
Parish (in Co. Dub., see A.U.D. only)	District & Town	Electricity Transmission Line
Townland	When not coincident with other boundaries	Contours

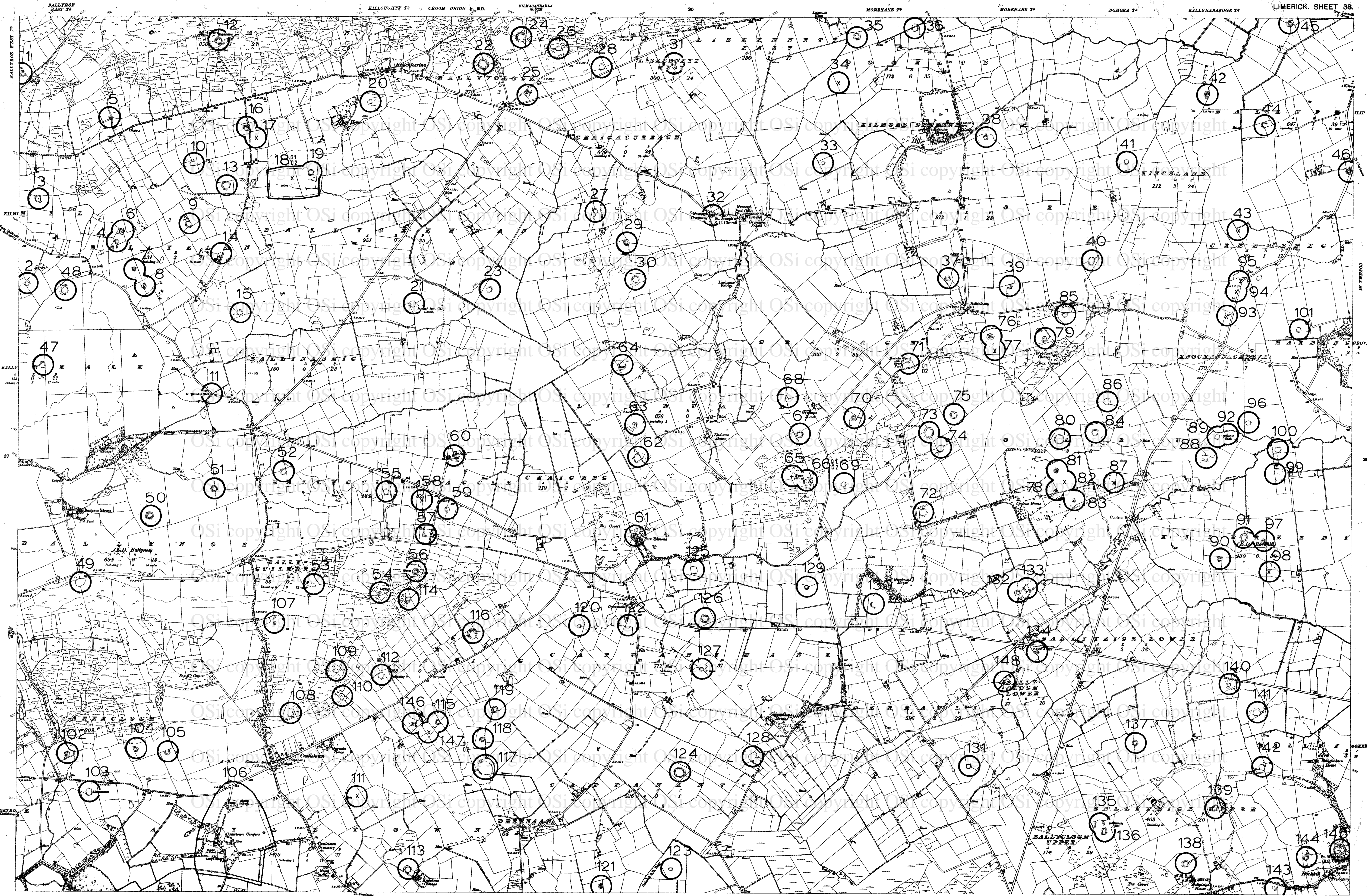
The representation on this Map of a Road, Track, or Footpath, is not evidence of the existence of a right of way.
For other symbols see Table of Characteristics: 1:10,560 scale.

DATE OF OS EDITION
1923

LIMERICK ARCHAEOLOGICAL SURVEY
OPW / UCC
SITES AND MONUMENTS RECORD
LOCATION MAP

DATE OF SMR
1997






ROSSMORE T^y Surveyed in 1840. Revised in 1819-20. Levelled in 1890-99. 1890. Levels partially revised in 1920.

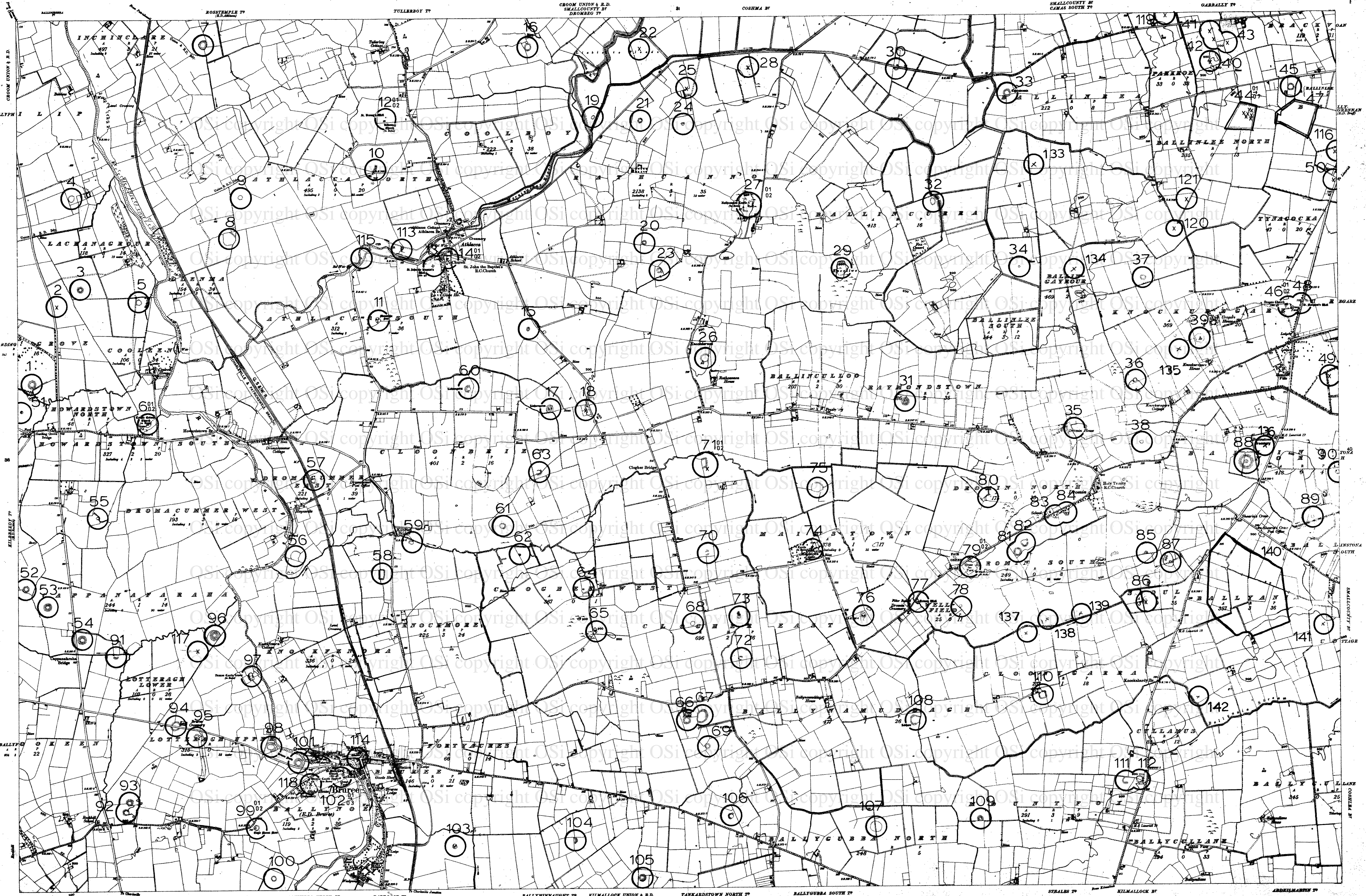
CHARACTERISTICS AND SYMBOLS

Group	Townland	Trigonometrical Station
Survey	Municipal Ward	Antiquities (Site of)
Plot	Contour	For other information see Characteristic Sheet

The Representation on this Map of a Road, Track or Footpath is no evidence of the existence of a right of way.

DATE OF OS EDITION 1923	LIMERICK ARCHAEOLOGICAL SURVEY OPW / UCC SITES AND MONUMENTS RECORD LOCATION MAP	DATE OF SMR 1997
----------------------------	---	---------------------






Surveyed in 1864-65. Revised in 1920.
 Licensed in 1908. Levels partially revised in 1920.

CHARACTERISTICS AND SYMBOLS

<ul style="list-style-type: none"> — Gauge — Boundary — Parish 	<ul style="list-style-type: none"> — Townland — Municipal Wards — Contours 	<ul style="list-style-type: none"> — Triangulation Station — Boundary (see 47) — For other information see Characteristics Sheet.
---	---	--

The Representation on this Map of a Road, Track, or Footpath is no Evidence of the Existence of a Right of Way.

DATE OF OS EDITION 1924	LIMERICK ARCHAEOLOGICAL SURVEY OPW / UCC SITES AND MONUMENTS RECORD LOCATION MAP	DATE OF SMR 1997
-----------------------------------	---	----------------------------





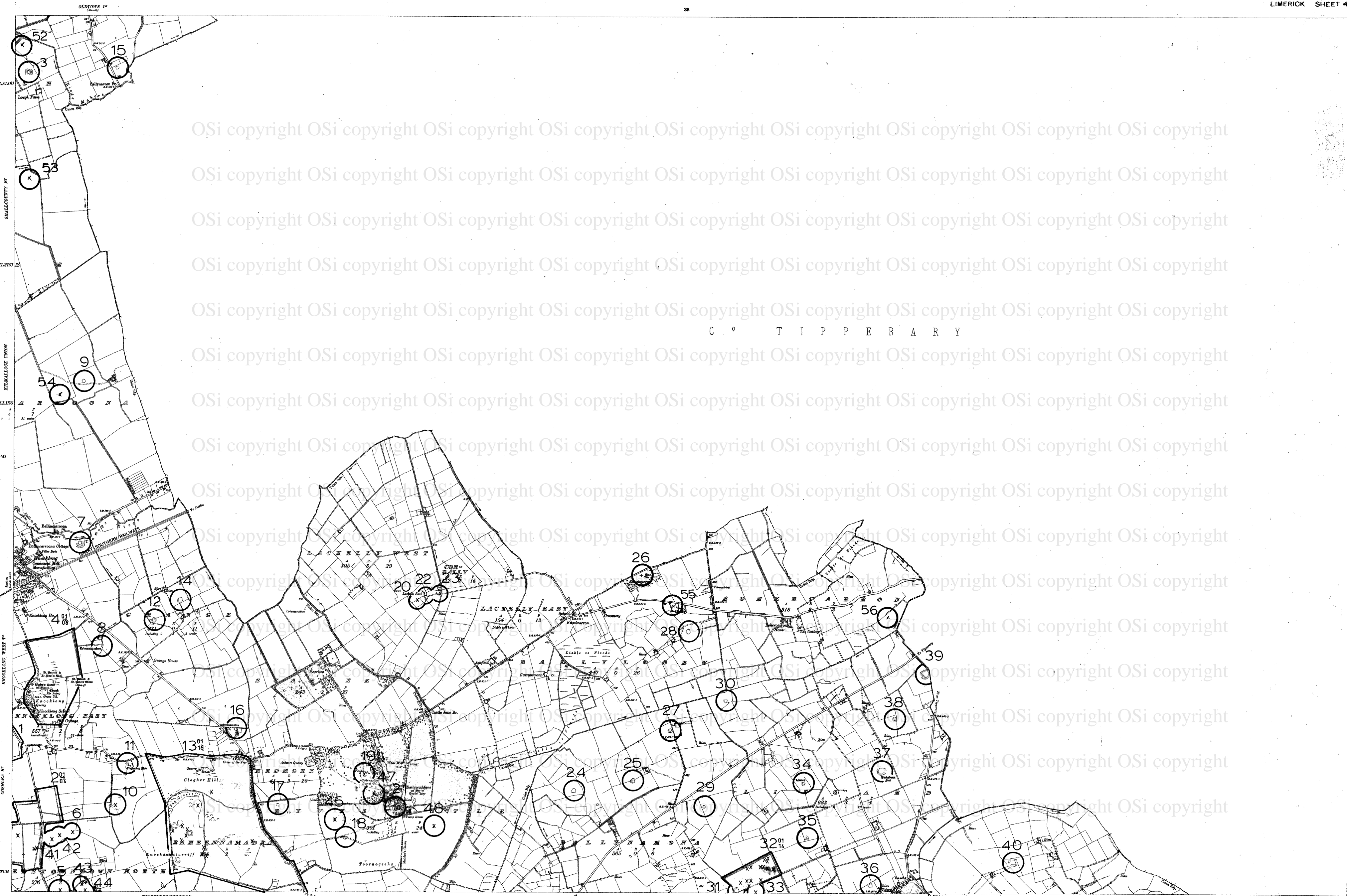
ARDFILMARTIN TWP
KILMALLOCK BY
Surveyed in 1840. Revised in 1920-24.
Levelled in 1900-1. Levels partially revised in 1920.

CHARACTERISTICS AND SYMBOLS		
County	Townland	Trigonometrical Station
Road	Municipal Ward	Contour
Field	Contour	For other information see Characteristic Sheet

The Representation on this Map of a Road, Track or Footpath is no evidence of the existence of a right of way.

DATE OF OS EDITION 1927	LIMERICK ARCHAEOLOGICAL SURVEY OPW / UCC SITES AND MONUMENTS RECORD LOCATION MAP	DATE OF SMR 1997
----------------------------	---	---------------------





C O T I P P E R A R Y


Surveyed in 1840-51, Revised in 1920-24. Localities in 1824/1840. Levels partially revised in 1924.

CHARACTERISTICS AND SIGNS

Contour	Townland	Triangulation Station
Barrow	Municipal Ward	Antiquarian (Site of)
Parish	Concourse	For other information see Characteristic Signs

The Representation on this Map of a Road, Track, or Highway is no evidence of the existence of a right of way.

DATE OF OS EDITION 1927	LIMERICK ARCHAEOLOGICAL SURVEY OPW / UCC SITES AND MONUMENTS RECORD LOCATION MAP	DATE OF SMR 1997
-----------------------------------	---	----------------------------





C O K E R R Y

BRAYFERLE

ST. JOHN'S CHURCH

ST. MARY'S CHURCH

CHARACTERISTICS AND SYMBOLS		
County	Townland	Trigonometrical Station
Borough	Municipal Ward	Antiquarian (Site of)
Parish	Concession	For other information see Characteristic Sheet

The Representation on this Map of a Road, Track, or Footpath is no evidence of the existence of a right of way.

DATE OF EDITION	LIMERICK ARCHAEOLOGICAL SURVEY OPW / UCC SITES AND MONUMENTS RECORD, LOCATION MAP	DATE OF SMR
1923		1997






CAHER Tⁿ (Town) DROMTRASKA SOUTH Tⁿ
 Surveyed in 1841. Revised in 1919. Levelled in 1892-98.

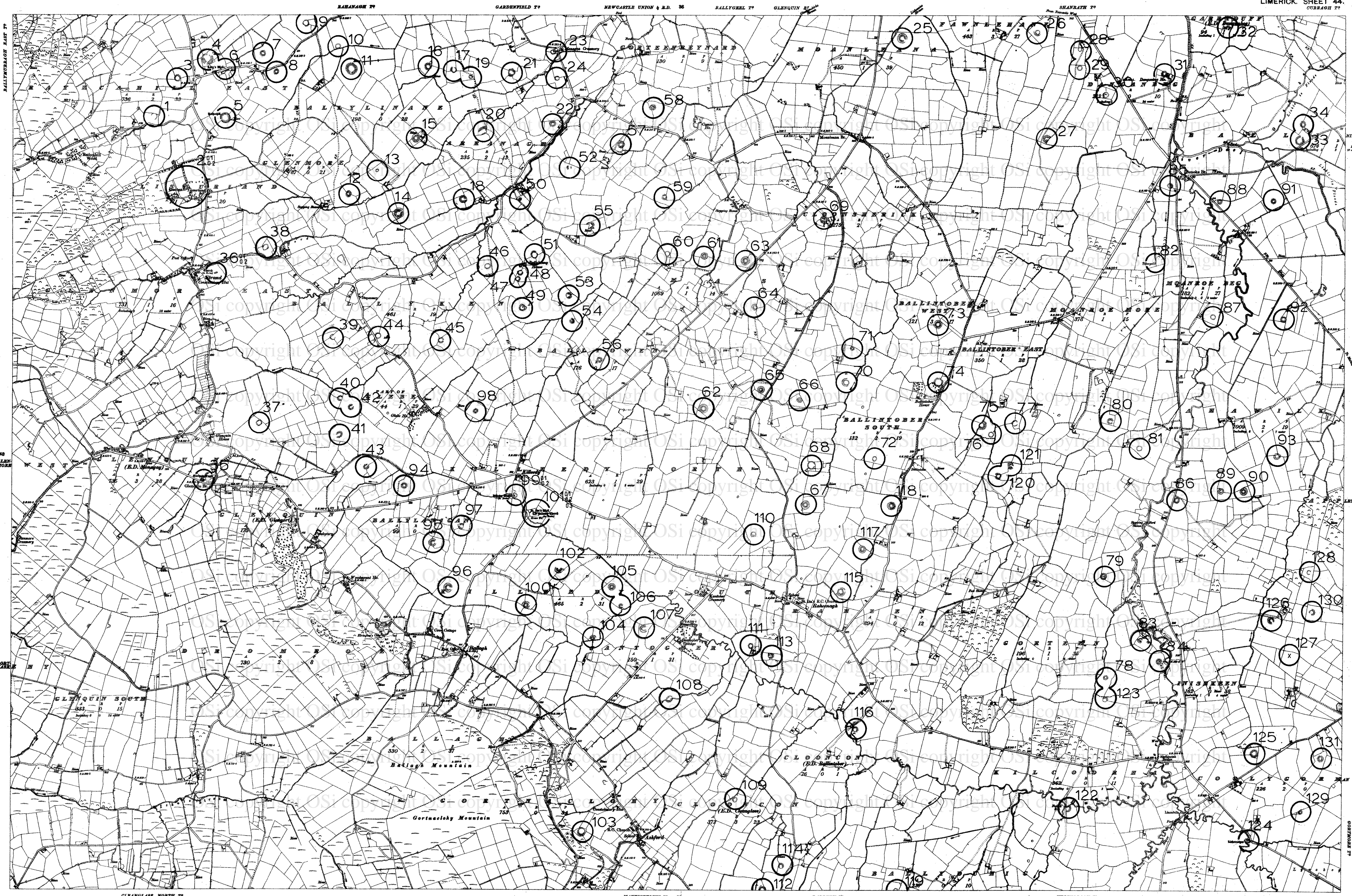
CHARACTERISTICS AND SYMBOLS

County	Ward (does not coincide with other boundaries)	Antiquities (See 4-1)
Barony	County Borough, Borough, Urban District & Town	Trigonometrical Station
Parish (in Co. Dub., Wick. & U.D. only)	When not coincident with other boundaries	Electricity Transmission Lines
Townland		Contours

The representation on this Map of a Road, Track, or Footpath, is not evidence of the existence of a right of way. For other symbols see Table of Characteristics: 1:10,000 scale.

DATE OF OS EDITION	LIMERICK ARCHAEOLOGICAL SURVEY OPW / UCC SITES AND MONUMENTS RECORD LOCATION MAP	DATE OF SMR
1923		1997





CLINGLASS NORTH T^o

MAURICETOWN T^o

DARRERY T^o

HERNIBROOK T^o

LISNAFULLA T^o


COOLALLEN T^o

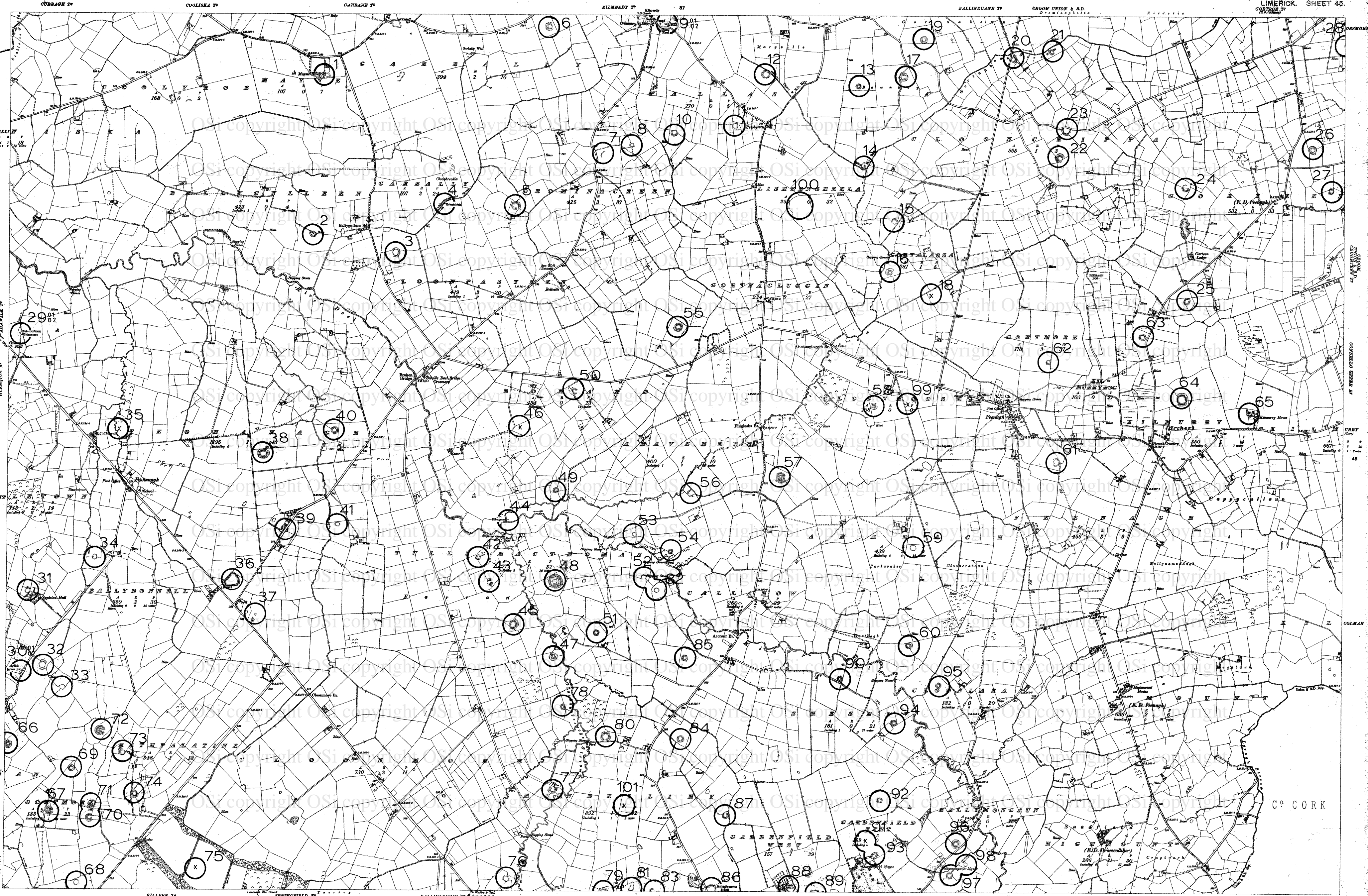
TULLAHA T^o

CHARACTERISTICS AND SYMBOLS	
Contour	Diagonometrical Station
Borough	Antiquities (Site of)
Parish	Contour

The Representation on the Map of a Road, Track, or Footpath is no evidence of the existence of a right of way.

DATE OF OS EDITION 1924	LIMERICK ARCHAEOLOGICAL SURVEY OPW / UCC SITES AND MONUMENTS RECORD LOCATION MAP	DATE OF SMR 1997
----------------------------	---	---------------------






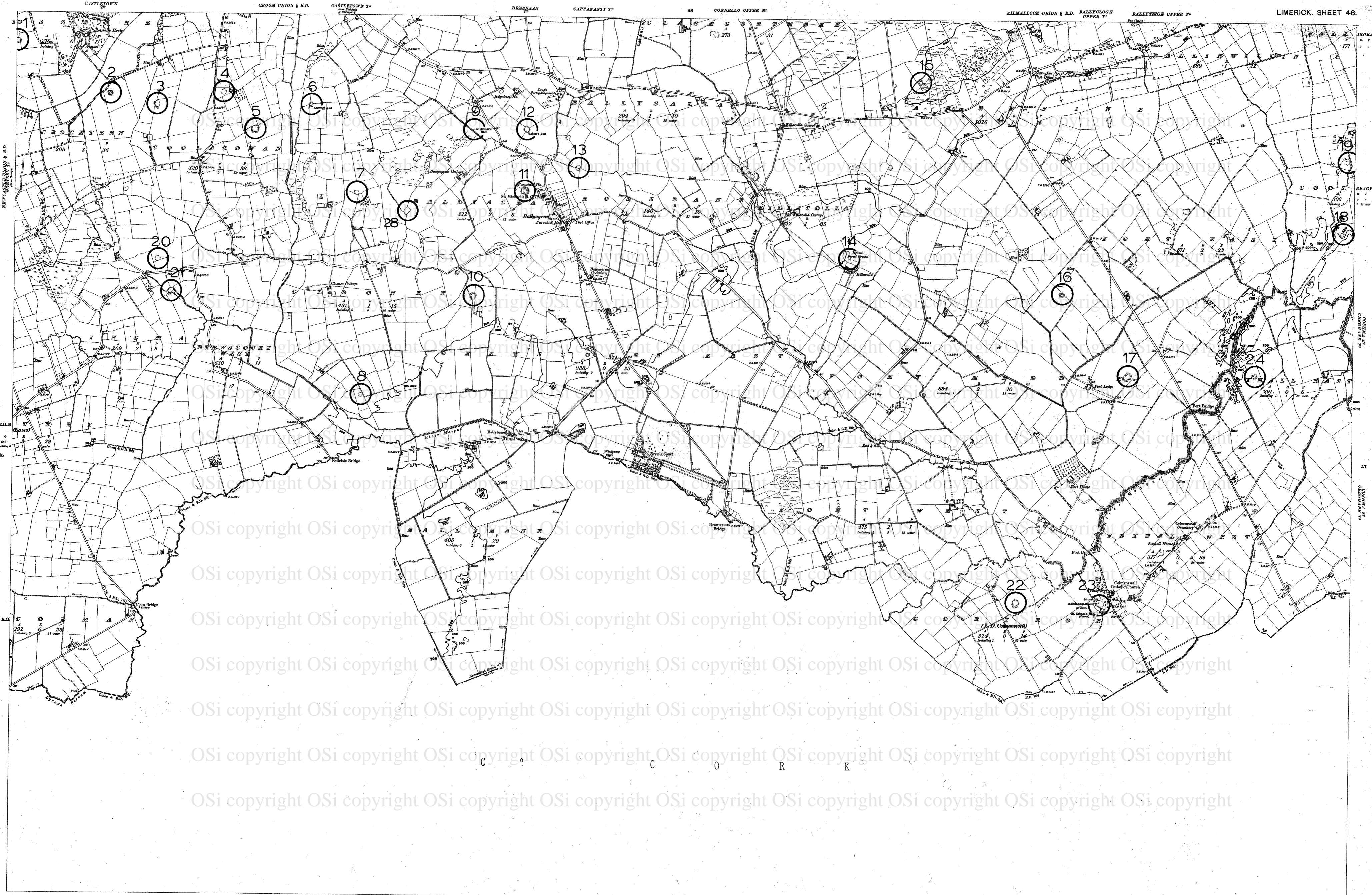
Surveyed in 1841. Revised in 1920. Levelled in 1896-98.
 Towns partially revised in 1920.

CHARACTERISTICS AND SYMBOLS		
County	Townland	Trigonometrical Station
Barony	Municipal Ward	Archaeological Site of
Rural Sanitary District	Urban Sanitary District	For other information see Characteristics Sheet

The Representation on this Map of a Road, Track, or Footpath is no evidence of the existence of a right of way.

DATE OF OS EDITION	LIMERICK ARCHAEOLOGICAL SURVEY OPW / UCC SITES AND MONUMENTS RECORD LOCATION MAP	DATE OF SMR
1923		1997






Surveyed in 1840. Revised in 1920. Levelled in 1890-9.
Levels partially revised in 1920.

CHARACTERISTICS AND SYMBOLS		
County	-----	Trigonometrical Station
Townland	-----	Antiquarian (Site of)
Barony	-----	Arch
Parish	-----	Well
	-----	For other information see Characteristic Sheet

The Representation on this Map of a Road, Track or Footpath, is no evidence of the existence of a right of way.

DATE OF OS EDITION	LIMERICK ARCHAEOLOGICAL SURVEY OPW / UCC SITES AND MONUMENTS RECORD LOCATION MAP	DATE OF SMR
1923		1997






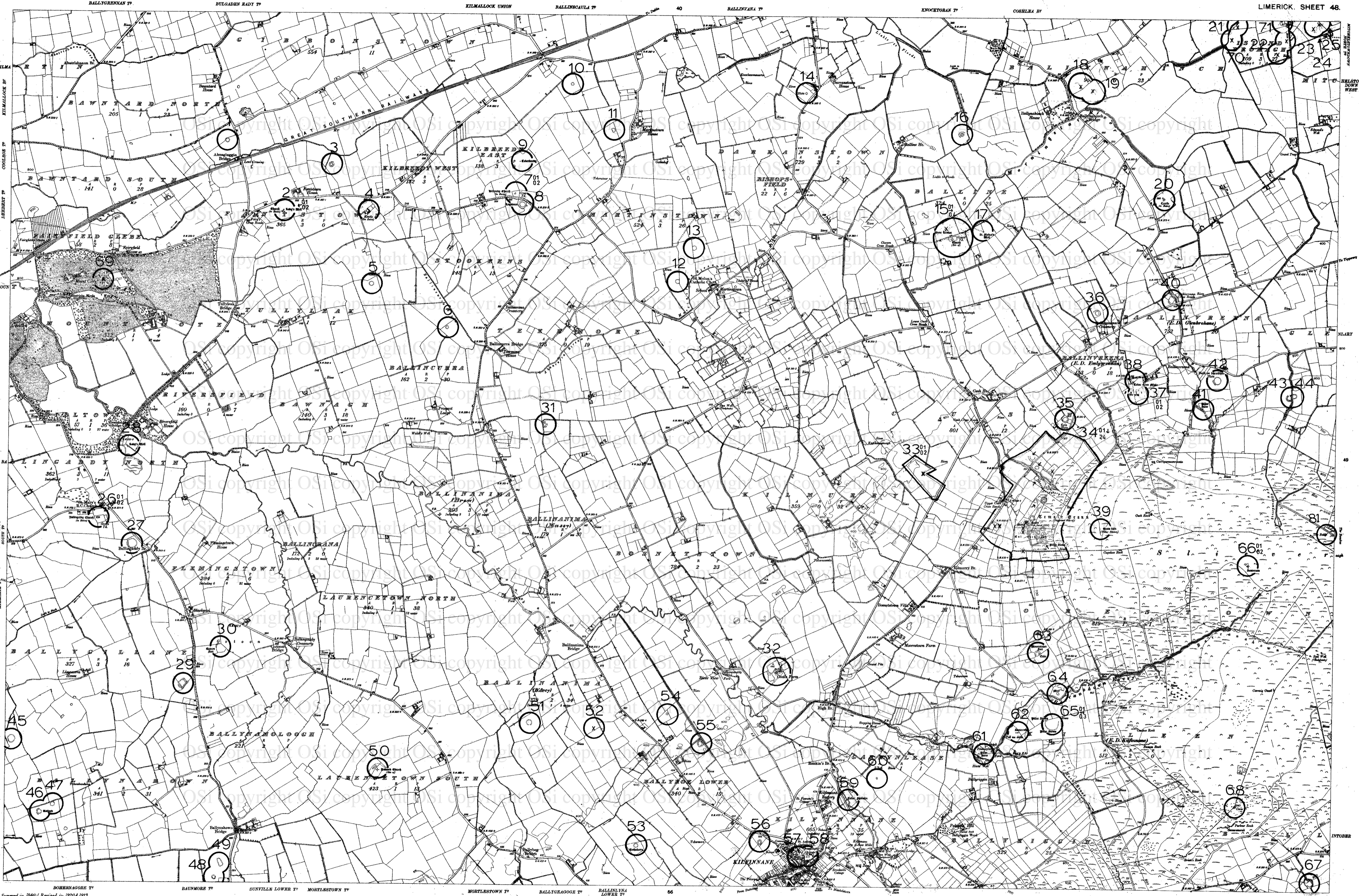
Surveyed in 1840-41. Revised in 1900. Levelled in 1900.
 Levels partially revised in 1930.

CHARACTERISTICS AND SYMBOLS		
Contour	Triangulation Station	+
Railway	Municipal Ward	—
Parish	Contour	—

The Representation on this Map of a Road, Track, or Footpath, is no evidence of the existence of a right of way.

DATE OF OS EDITION 1923	LIMERICK ARCHAEOLOGICAL SURVEY OPW / UCC SITES AND MONUMENTS RECORD LOCATION MAP	DATE OF SMR 1997
----------------------------	---	---------------------




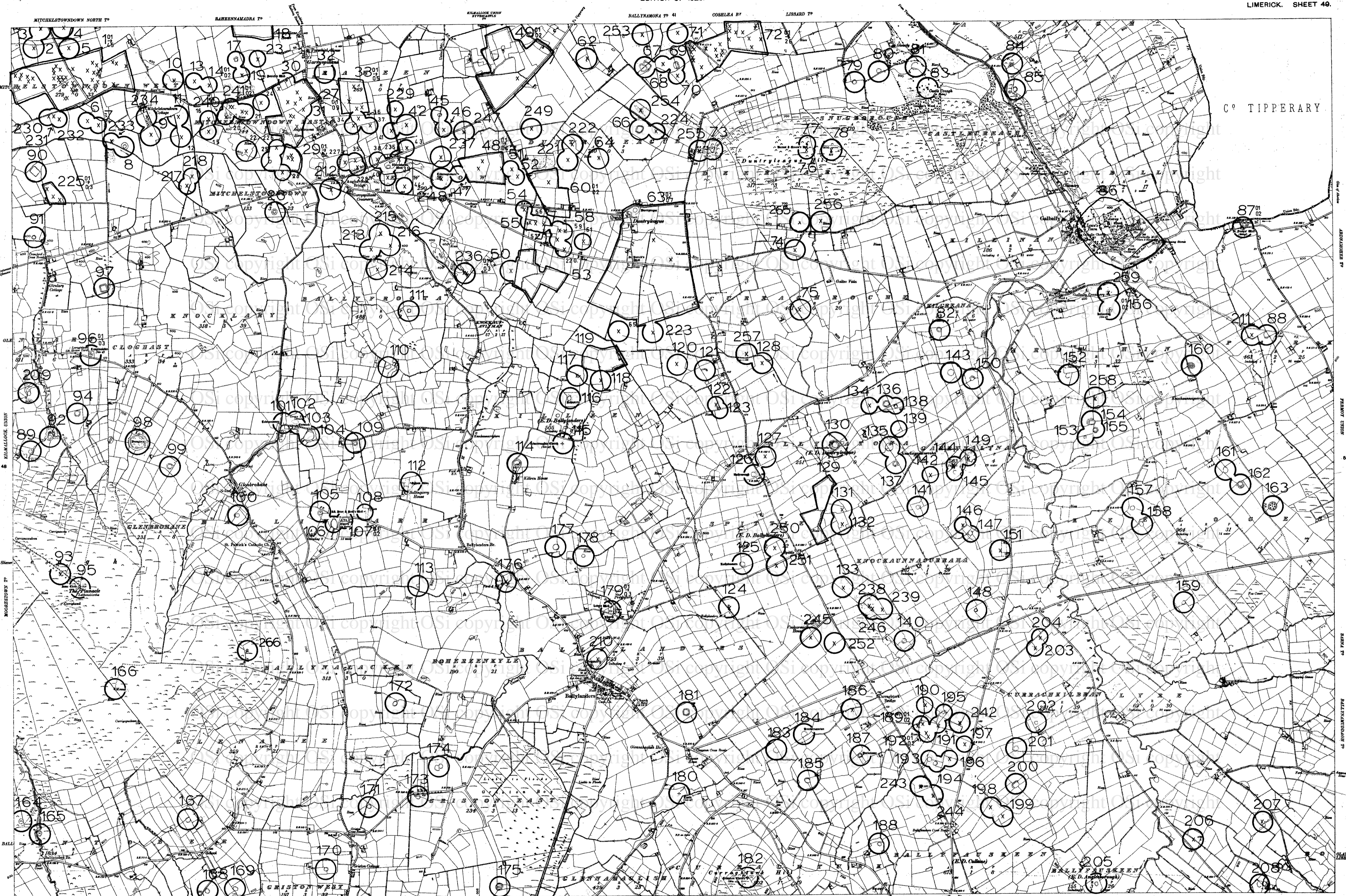


Surveyed in 1840. Revised in 1920 & 1923.
 Levelled in 1891 & 1892. (1) Levels partially revised in 1923.

CHARACTERISTICS AND SIGNS		DIPLOMATICAL STATIONS	
Geog.	Dashed line	Triangular Station	+
Roadway	Double line	Municipal Wards	-
Parish	Thin solid line	Concessions	-
For other information see Characteristic Sheet.			

DATE OF OS EDITION	LIMERICK ARCHAEOLOGICAL SURVEY OPW / UCC SITES AND MONUMENTS RECORD LOCATION MAP	DATE OF SMR
1928		1997






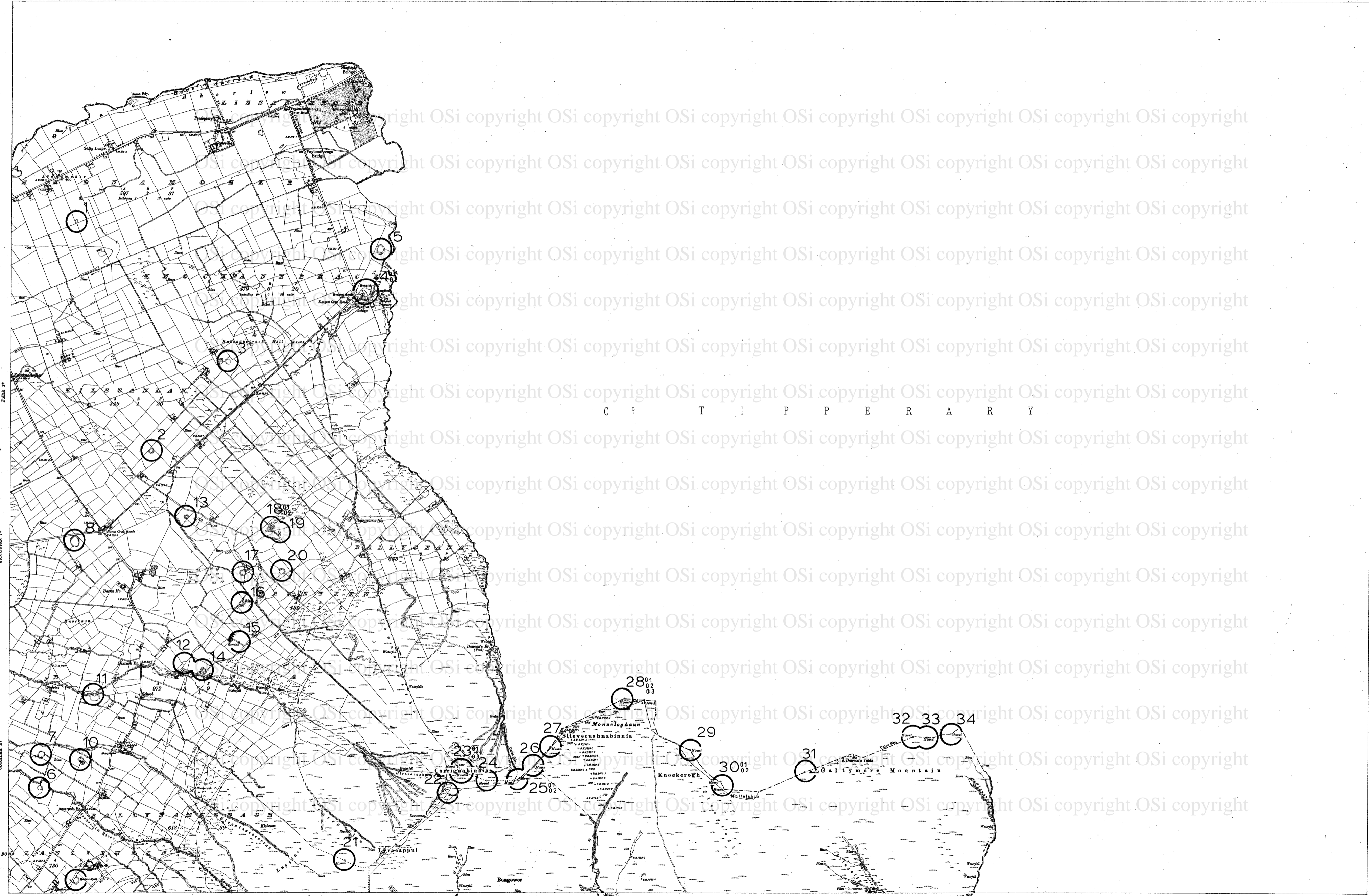
Surveyed in 1841. Revised in 1924.
 Levelled in 1851 & 1901. Level partly revised in 1924.

CHARACTERISTICS AND SYMBOLS		
Contour	Townland	Triangulation Station
Boundary	Municipal Ward	Archaeological Site (No. 1)
Parish	Contour	For other information see Characteristics Sheet

The Representation on this Map of a Road, Track, or Footpath is no evidence of the existence of a right of way.

DATE OF OS EDITION	LIMERICK ARCHAEOLOGICAL SURVEY OPW / UCC SITES AND MONUMENTS RECORD LOCATION MAP	DATE OF SMR
1928		1997



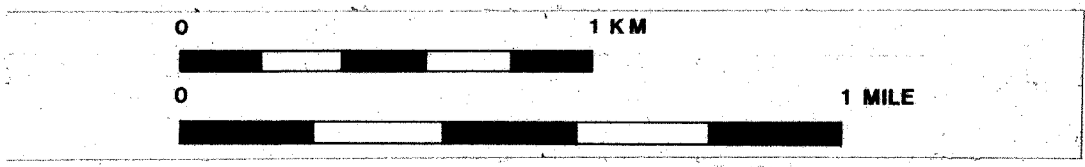


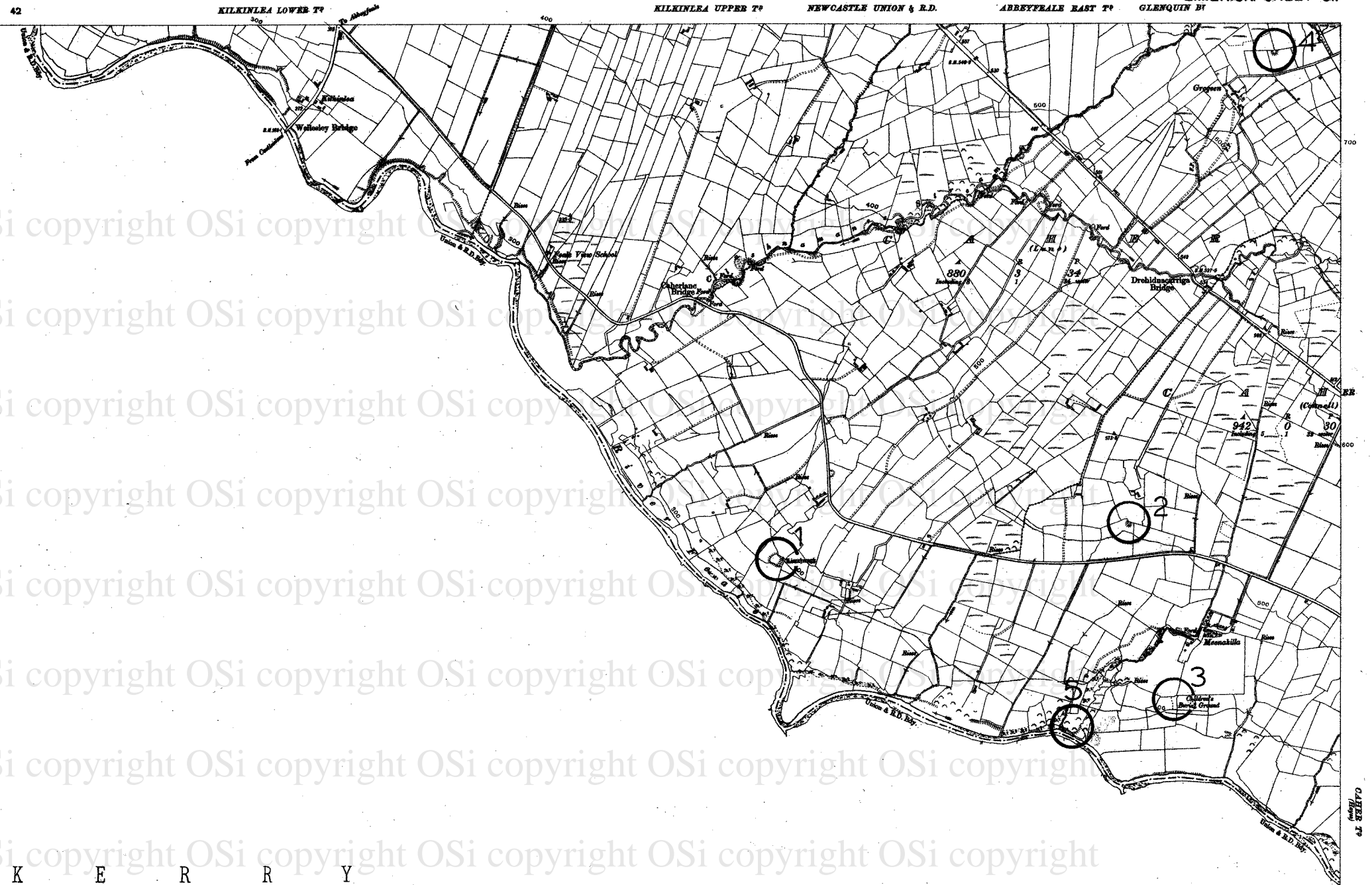
C O U N T I P P E R A R Y

Surveyed in 1861. Revised in 1925.
 Levelled in 1901. Levels partially revised in 1925.

CHARACTERISTICS AND SYMBOLS		
County	Baronies	Triangulation Station
Parish	Municipal Wards	Manorial Site of
	Contours	For other information see Characteristic Sheet

DATE OF OS EDITION	LIMERICK ARCHAEOLOGICAL SURVEY OPW / UCC SITES AND MONUMENTS RECORD LOCATION MAP	DATE OF SMR
1927		1997






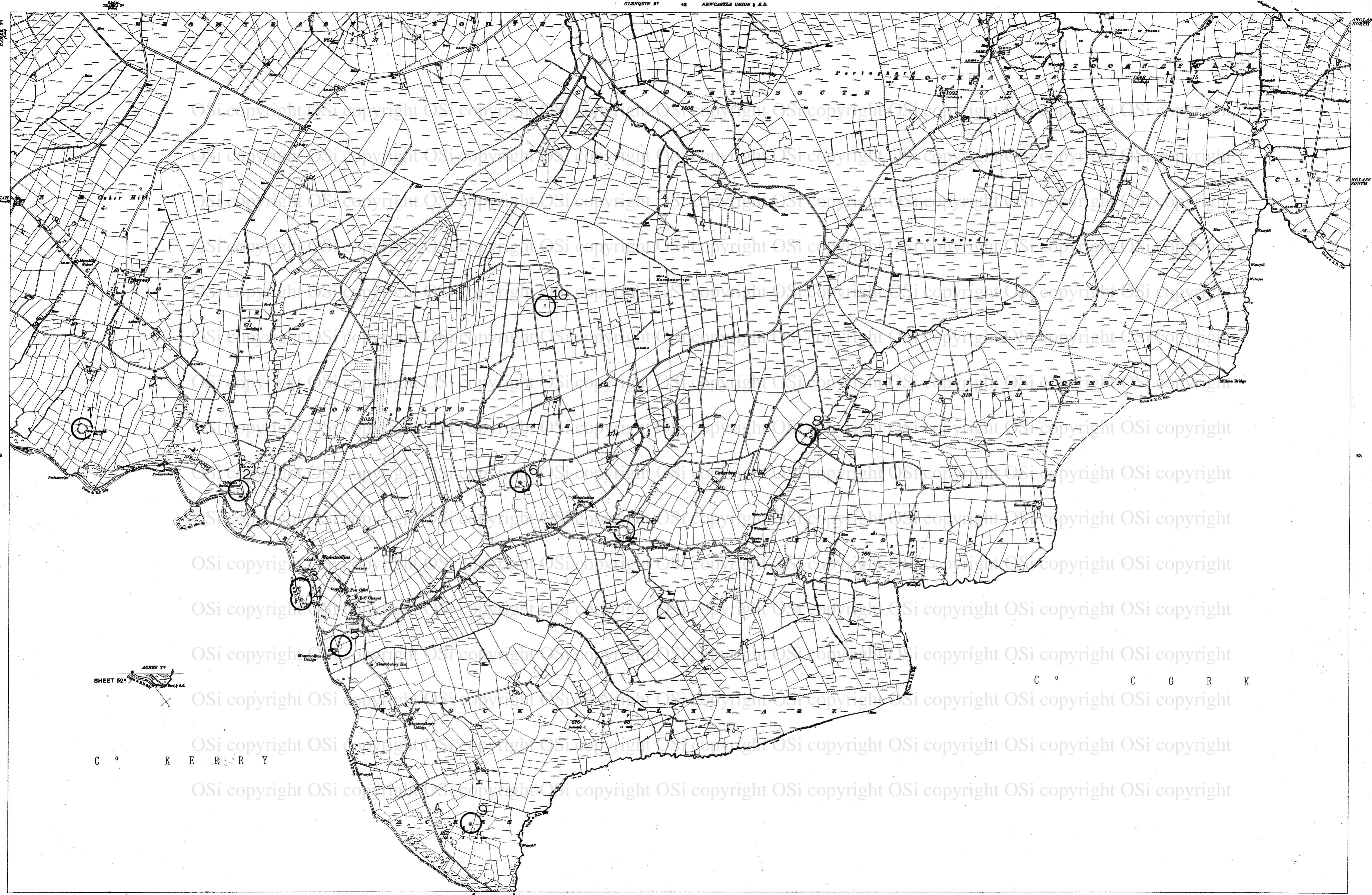
C O K E R R Y

CHARACTERISTICS AND SYMBOLS			
Group	Townland	Trigonometrical Station	▲
Survey	Municipal Ward	Antiquities (Site of)	+
Plot	Contours	For other information see Characteristic Sheet	▲

The Representation on this Map of a Road, Track, or Footpath is no evidence of the existence of a right of way.

DATE OF OS EDITION	LIMERICK ARCHAEOLOGICAL SURVEY OPW / UCC SITES AND MONUMENTS RECORD LOCATION MAP	DATE OF SMR
1923		1997





ACRES 77
SHEET 52A


C O K E R R Y

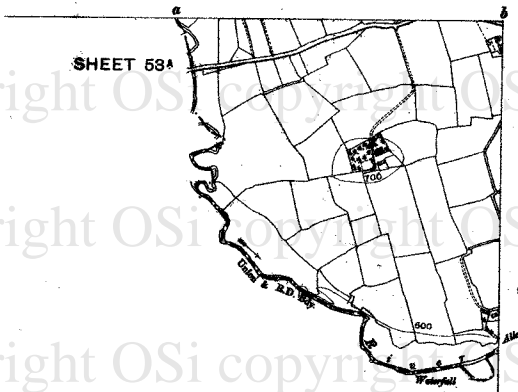
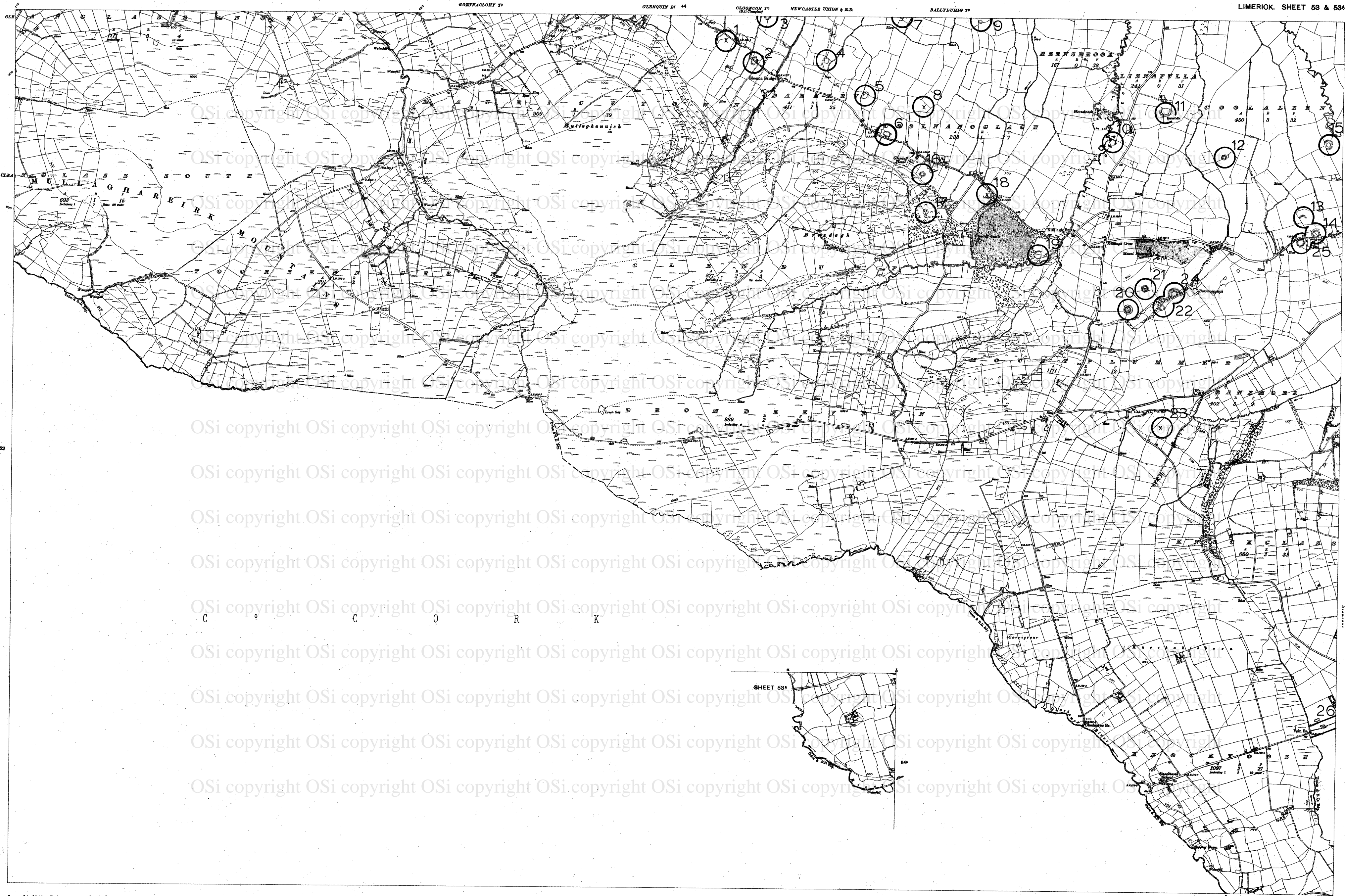
C O R K

Revised in 1941. Revised in 1918. Levelled in 1890-6.

CHARACTERISTICS AND SYMBOLS			
Contour	Boundary	Triangulation Station	Antiquarian (Site of)
.....
.....
.....
For other information see Characteristic Sheet			

DATE OF OS EDITION	LIMERICK ARCHAEOLOGICAL SURVEY OPW / UCC SITES AND MONUMENTS RECORD LOCATION MAP	DATE OF SMR
1923		1997





Surveyed in 1862. Revised in 1919-20. Levelled in 1922-9.

CHARACTERISTICS AND SYMBOLS

Contour	Diplometrical Station
Roadway	Municipal Ward
Parish	Contour

The Representation on this Map of a Road, Track or Footpath is no evidence of the existence of a right of way.

ARCHAEOLOGICAL SURVEY OF IRELAND


Sites & Monuments Record - Archaeological Constraint Map

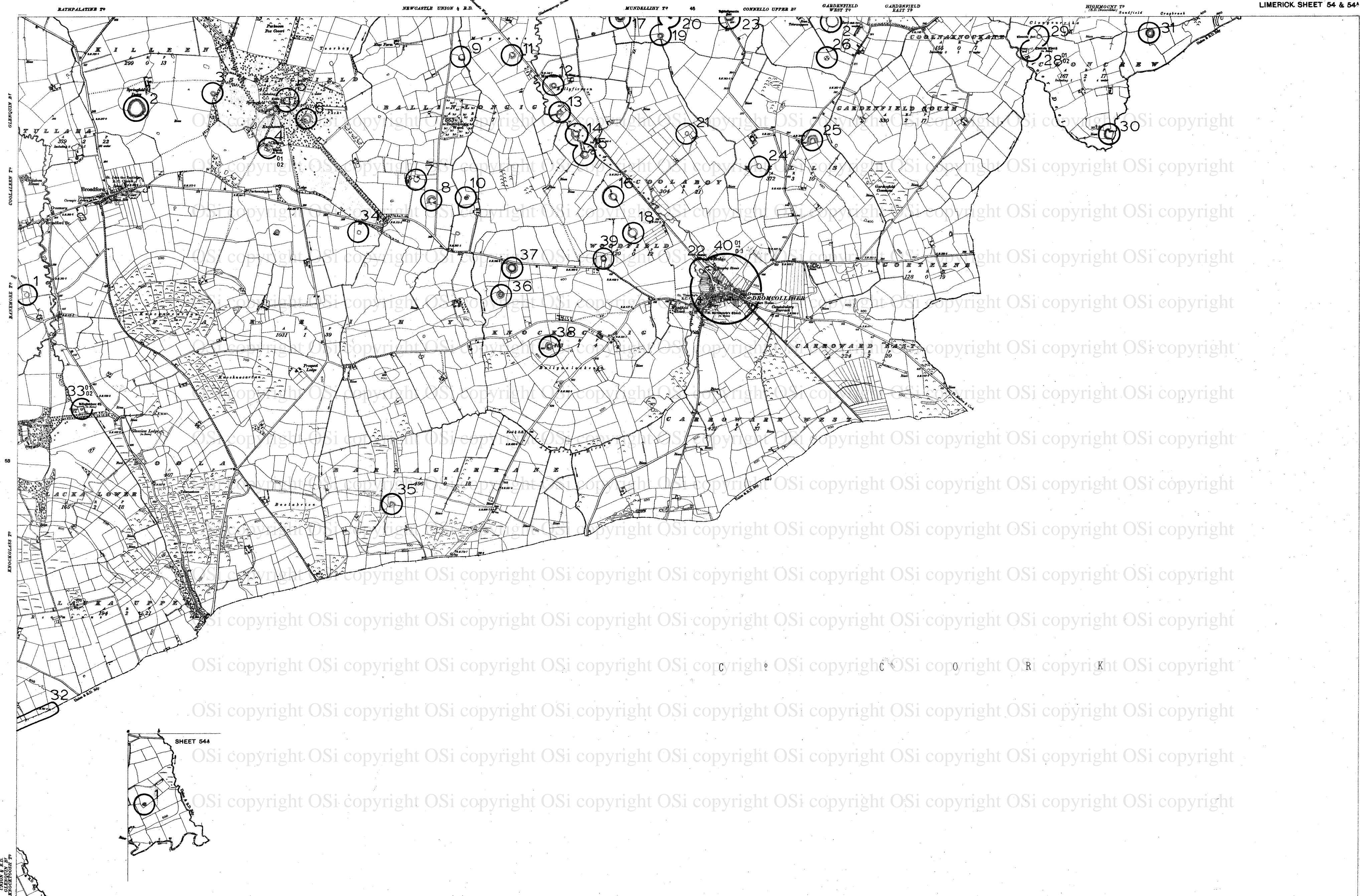
The areas outlined on this map are designed to give the approximate location of archaeological sites and monuments. They are not to be taken as indicating their precise extent or boundaries on the ground.

Date/Edition of map: 1924

Date of SMR detail: 1997

Scale: One Inch to One Statute Mile






Surveyed in 1891. Revised in 1920. Levelled in 1891 & 20.
Levels partially revised in 1920.

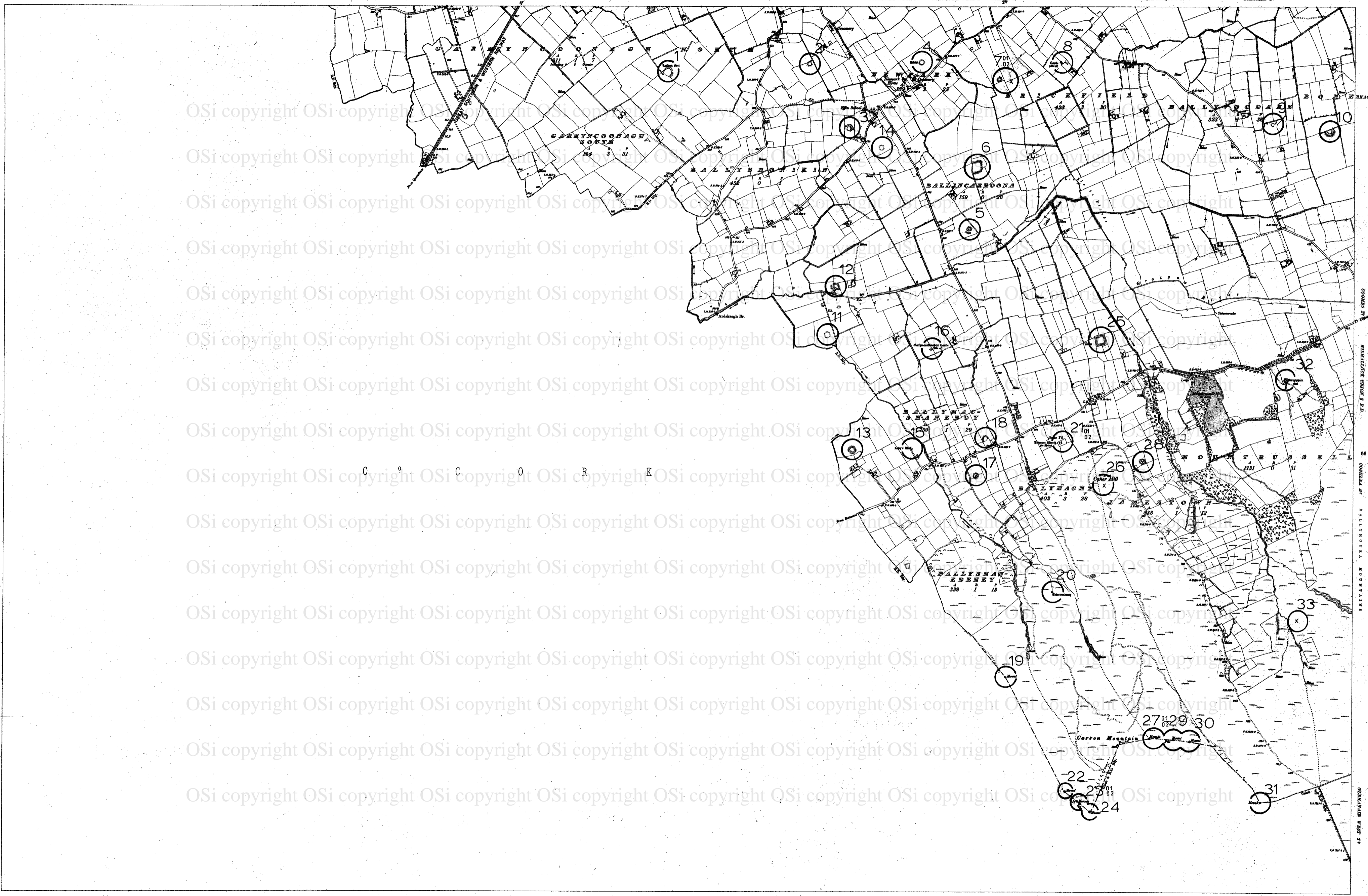
CHARACTERISTICS AND SYMBOLS

Contour	Townland	Triangulation Station
Boundary	Municipal Ward	Antiquity (Site of)
Point	Contour	For other information see Characteristics Sheet

The Representation on this Map of a Road, Track, or Footpath is no evidence of the existence of a right of way.

DATE OF EDITION	LIMERICK ARCHAEOLOGICAL SURVEY OPW / UCC SITES AND MONUMENTS RECORD LOCATION MAP	DATE OF SMR
1924		1997






Surveyed in 1861. Revised in 1920. Levelled in 1901-1900-1.
Levels partially revised in 1920.

CHARACTERISTICS AND SYMBOLS			
County	Townland	Trigonometrical Station	Area
Barony	Municipal Ward	Abolished (Site of)	
Parish	Contour	For other information see Characteristic Sheet	

The Representation on this Map of a Road, Track or Footpath is no evidence of the existence of a right of way.

DATE OF OS EDITION	LIMERICK ARCHAEOLOGICAL SURVEY OPW / UCC SITES AND MONUMENTS RECORD LOCATION MAP	DATE OF SMR
1923		1997






LAURENCEWOWN SOUTH TP CASHLA B KILMALLOCK UNION 48 BALLYROE LOWER TP KILPINNANE KILPINNANE TP BALLYROGUE TP BALLYHOURA MOUNTAINS

Map of Limerick, 1928. Edition of 1928. Limerick, Sheet 56. Date of OS Edition 1928. Date of SMR 1999. Limerick Archaeological Survey OPW / UCC Sites and Monuments Record Location Map. Scale 1:50,000. Date of OS Edition 1928. Date of SMR 1999. Limerick Archaeological Survey OPW / UCC Sites and Monuments Record Location Map. Scale 1:50,000.

CHARACTERISTICS AND SYMBOLS		
County	Triangulation Station	Antiquities (Site of)
Barony	Monopical Wards	
Parish	Parishes	

The Representation on this Map of a Road, Track, or Footpath, is no evidence of the existence of a right of way.

DATE OF OS EDITION	LIMERICK ARCHAEOLOGICAL SURVEY OPW / UCC SITES AND MONUMENTS RECORD LOCATION MAP	DATE OF SMR
1928		1999






Surveyed in 1851. Revised in 1924.
 Levelled in 1901-02. Levels partially revised in 1924.

CHARACTERISTICS AND SYMBOLS

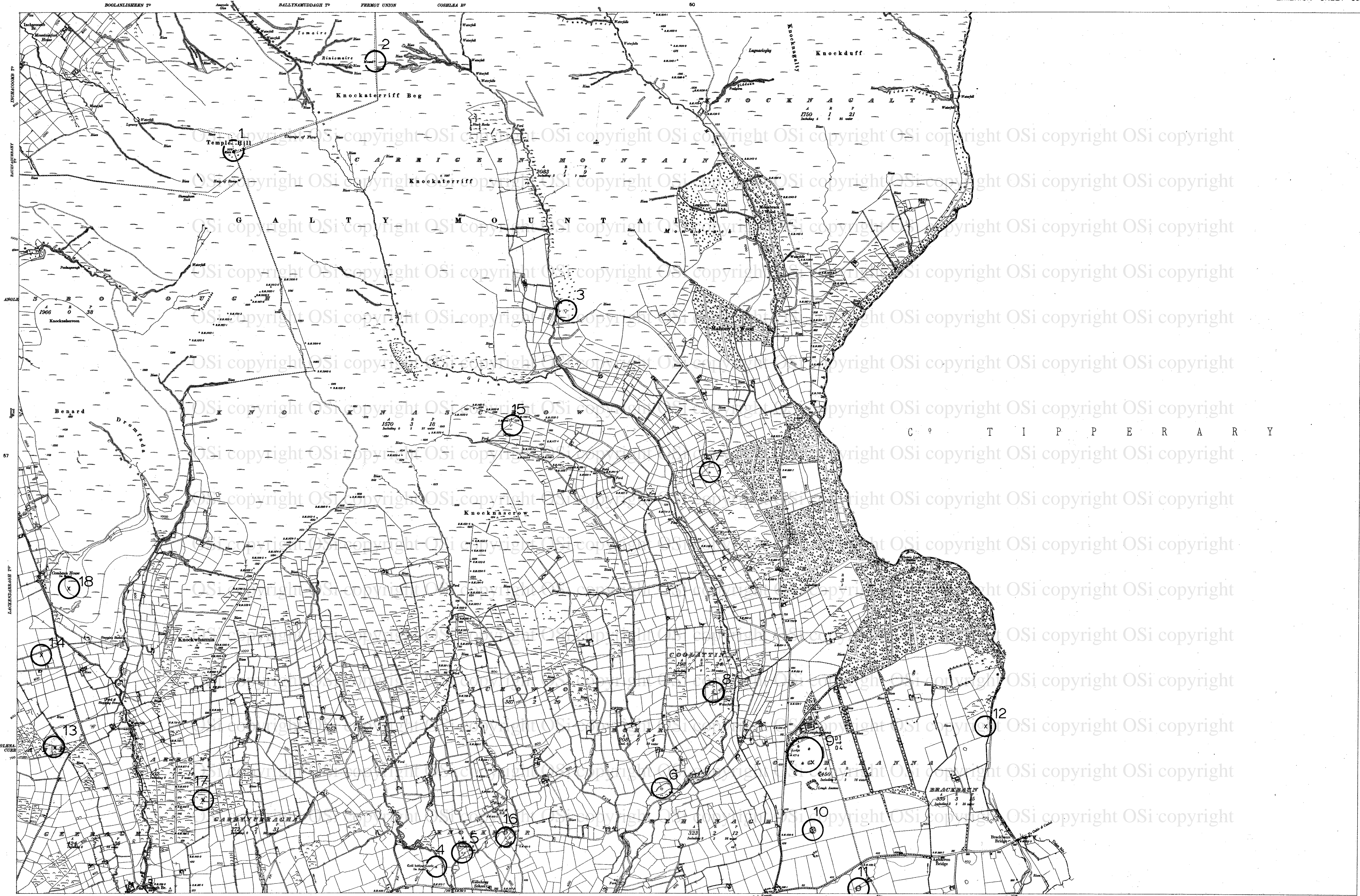
County	Townland	Trigonometrical Station
Barony	Municipal Ward	Archaeological Site
Parish	Contours	For other information see Characteristic Sheet

The Representation on this Map of a Road, Track, or Footpath, is no evidence of the existence of a right of way.

DATE OF OS EDITION	LIMERICK ARCHAEOLOGICAL SURVEY OPW / UCC SITES AND MONUMENTS RECORD LOCATION MAP	DATE OF SMR
1927		1997



AS SUPPLIED




Surveyed in 1841. Revised in 1924.
 Revised in 1964 D.M.C. Levels partially revised 1924.

CHARACTERISTICS AND SYMBOLS		
Contour	Triangulation Station	+
Roadway	Municipal Ward	—
Parish	Centenary	—
For other information see Characteristics Sheet		

The Representation on this Map of a Road, Track, or Footpath is no Evidence of the Existence of a Right of Way.

DATE OF OS EDITION	LIMERICK ARCHAEOLOGICAL SURVEY OPW / UCC SITES AND MONUMENTS RECORD LOCATION MAP	DATE OF SMR
1928		1997






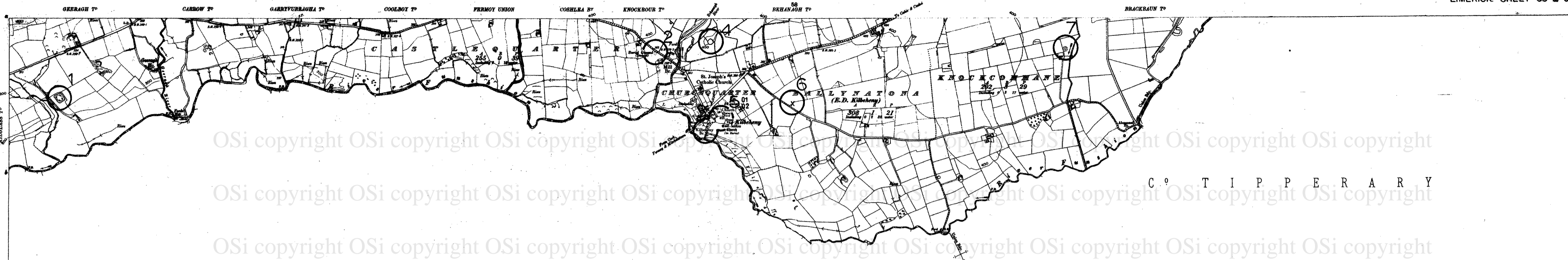
Surveyed in 1891. Revised in 1924/25.
 Revised in 1901. Levels partially revised in 1924.

CHARACTERISTICS AND SYMBOLS			
County	Townland	Diagonometrical Station	A
Barony	Municipal Ward	Antiquarian (Site of)	+
River	Contour	For other information see Characteristic Sheet	≡

The representation on this Map of a Road, Track, or Footpath is no evidence of the existence of a right of way.

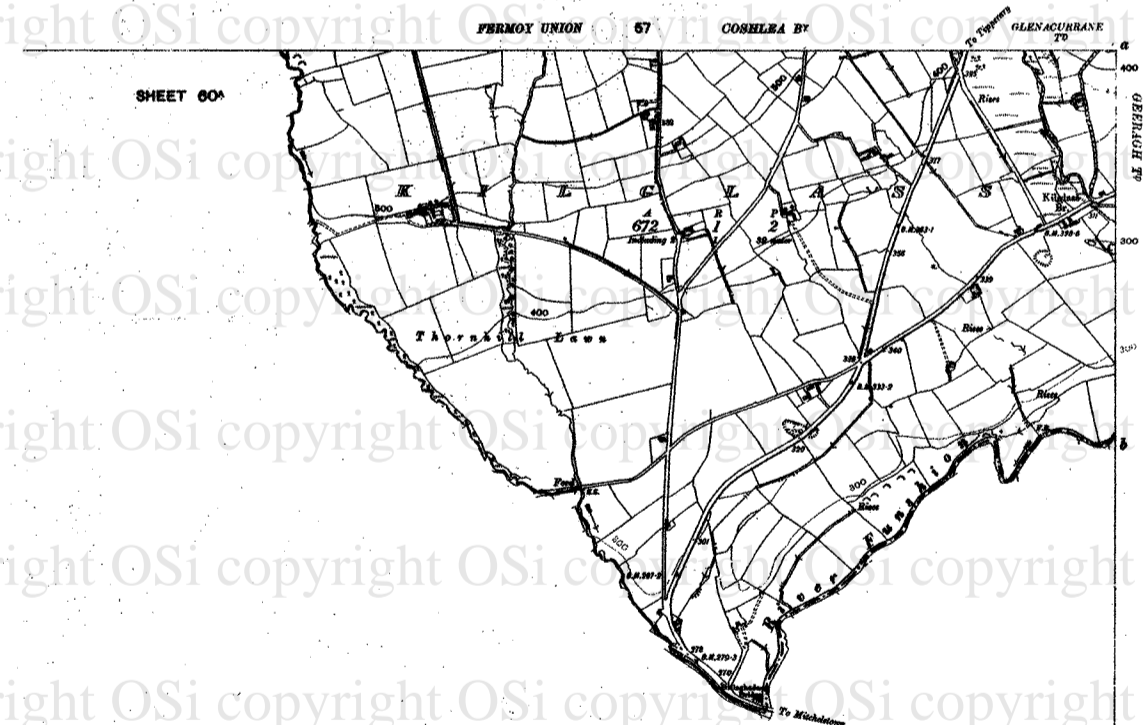
DATE OF OS EDITION	LIMERICK ARCHAEOLOGICAL SURVEY OPW / UCC SITES AND MONUMENTS RECORD LOCATION MAP	DATE OF SMR
1928		1997





C O T I P P E R A R Y

C O R K



Surveyed in 1851. Revised in 1927.
Levelled in 1890 & 1901. Levels partially revised in 1927.

CHARACTERISTICS AND SYMBOLS			
County	Borough	Irregularities of Surface	+
Barony	Municipal Ward	Irregularities of Surface	+
Township	Contour	Irregularities of Surface	+
For other information see Characteristic Sheet			

DATE OF OS EDITION 1927	LIMERICK ARCHAEOLOGICAL SURVEY OPW / UCC SITES AND MONUMENTS RECORD LOCATION MAP	DATE OF SMR 1997
----------------------------	---	---------------------

