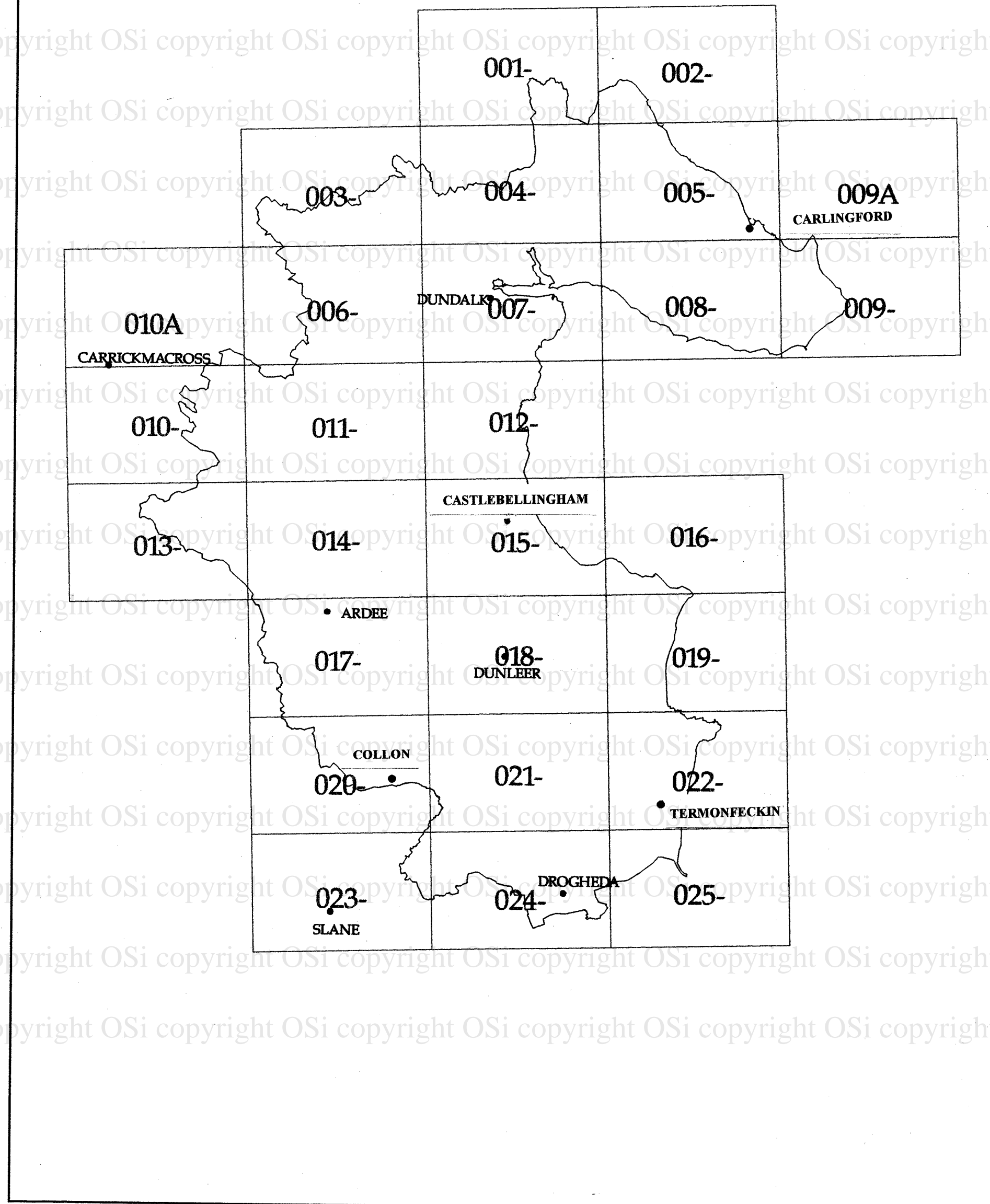



CO. LOUTH





C O R N A M U C K

C O W N

Surveyed in 1835, Revised in 1939
Landed in 1907, Landed revised in 1948.

LOWER DUNDALK BY

C A R L I N G F O R D L O U G H

CHARACTERISTICS AND SYMBOLS		
County	Townland	Trigonometrical Station
Barony	Municipal Wards	Antiquities
Parish	Contours	Antiquities

The representation on this Map of a Road, Track, or Footpath, is not evidence of the existence of a right of way.
For other symbols see Table of Characteristics: 1:10,560 scale.

Compiled and Printed by the Ordnance Survey Department and Published by the
Director at the Ordnance Survey Office, Phoenix Park, Dublin.

Altitudes are referred to Irish Ordnance Survey Datum, which is a Low Water of Spring Tides observed in Dublin Bay on 8th April 1857, this Datum being 8 218 feet below Mean Sea Level.
Altitudes indicated thus (B.M. 54 7) refer to Bench Marks on Buildings, Walls, etc., those marked thus (S) to Surface Levels.

1:10,560 LOUTH SHEET 2.

Copyright Reserved.



9-64




C O U N T Y O F A R M A G H

C O U N T Y O F M O N A G H A N

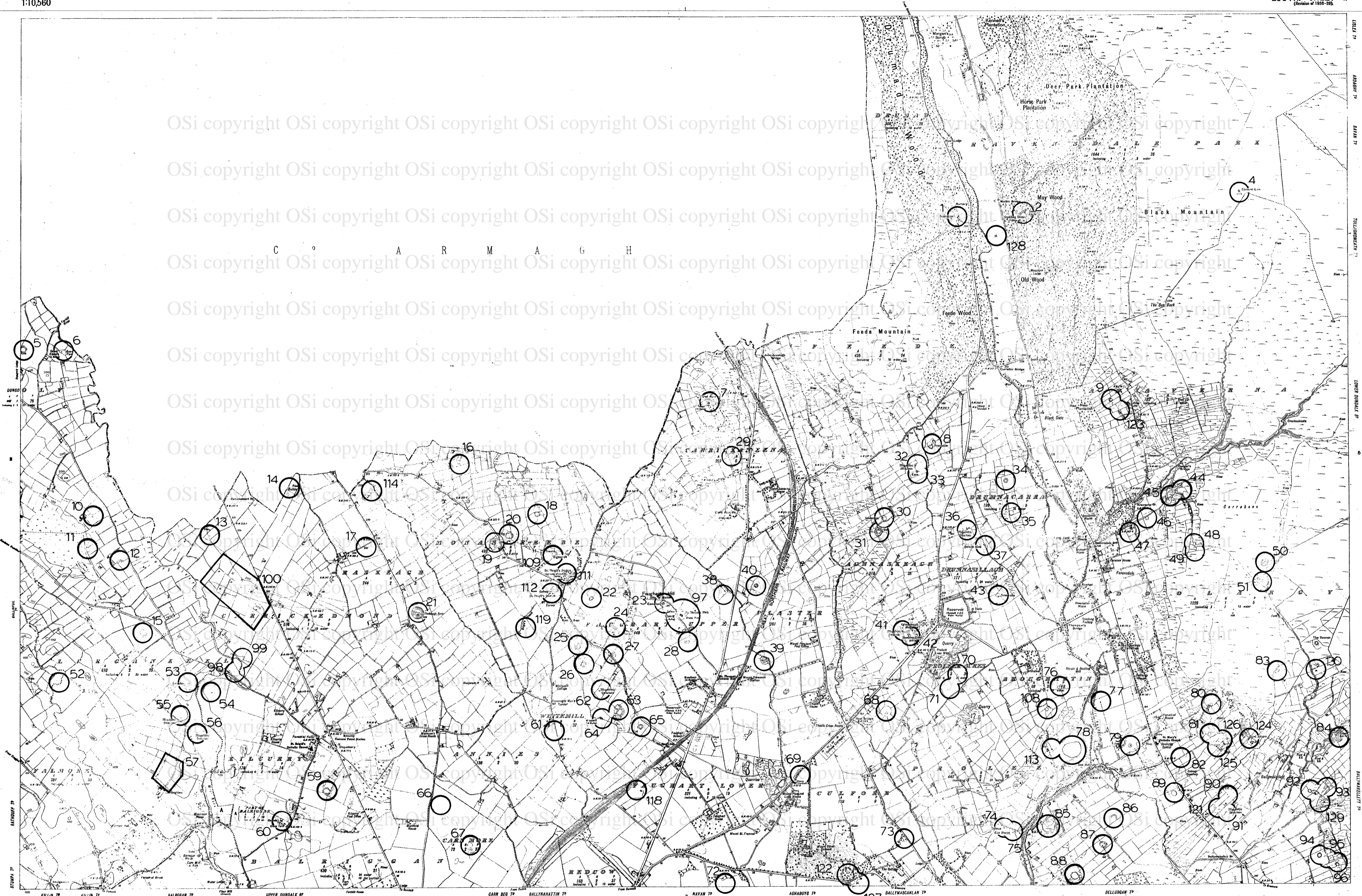
Surveyed in 1825. Revised in 1907.

CHARACTERISTICS AND SYMBOLS		
County Boundary	Trigonometrical Station	▲ Feet
Municipal Ward	Antiquarian 'Site of'	+
Contour	For other information see Characteristic Sheet	

Published by the Director General at the Ordnance Survey Office, Phoenix Park, Dublin, 1910.
 The Altitudes are given in feet above the Low Water of Spring Tides in Dublin Bay, which is 21 Feet below a mark on the base of Poolbeg Lighthouse.
 Altitudes indicated thus (62'54") refer to Bench Marks on Buildings, Walls, &c. those marked thus (52) to surface level.
 Copyright Reserved.



C O R M A G H




CHARACTERISTICS AND SYMBOLS		
County	Townland	Trigonometrical Station
Barony	Municipal Ward	Antiquities
Parish	Contour	Antiquities (in situ)

Compiled and Printed by the Ordnance Survey Department and Published by the
 Director at the Ordnance Survey Office, Phoenix Park, Dublin.

Altitudes are referred to Irish Ordnance Survey Datum, which is a Low Water of Spring Tides observed in Dublin Bay on 8th April 1827, this Datum being 8.216 feet below Mean Sea Level.
 Altitudes indicated thus (B.M. *54.7) refer to Bench Marks on Buildings, Walls, etc., those marked thus (S) to Surface Levels.

1:10,560 LOUTH SHEET 4.



The representation on the Map of a Road, Track, or Footpath, is not evidence of the existence of a right of way.
 For other symbols see Table of Characteristics 1:10,560 scale.

Copyright Reserved.




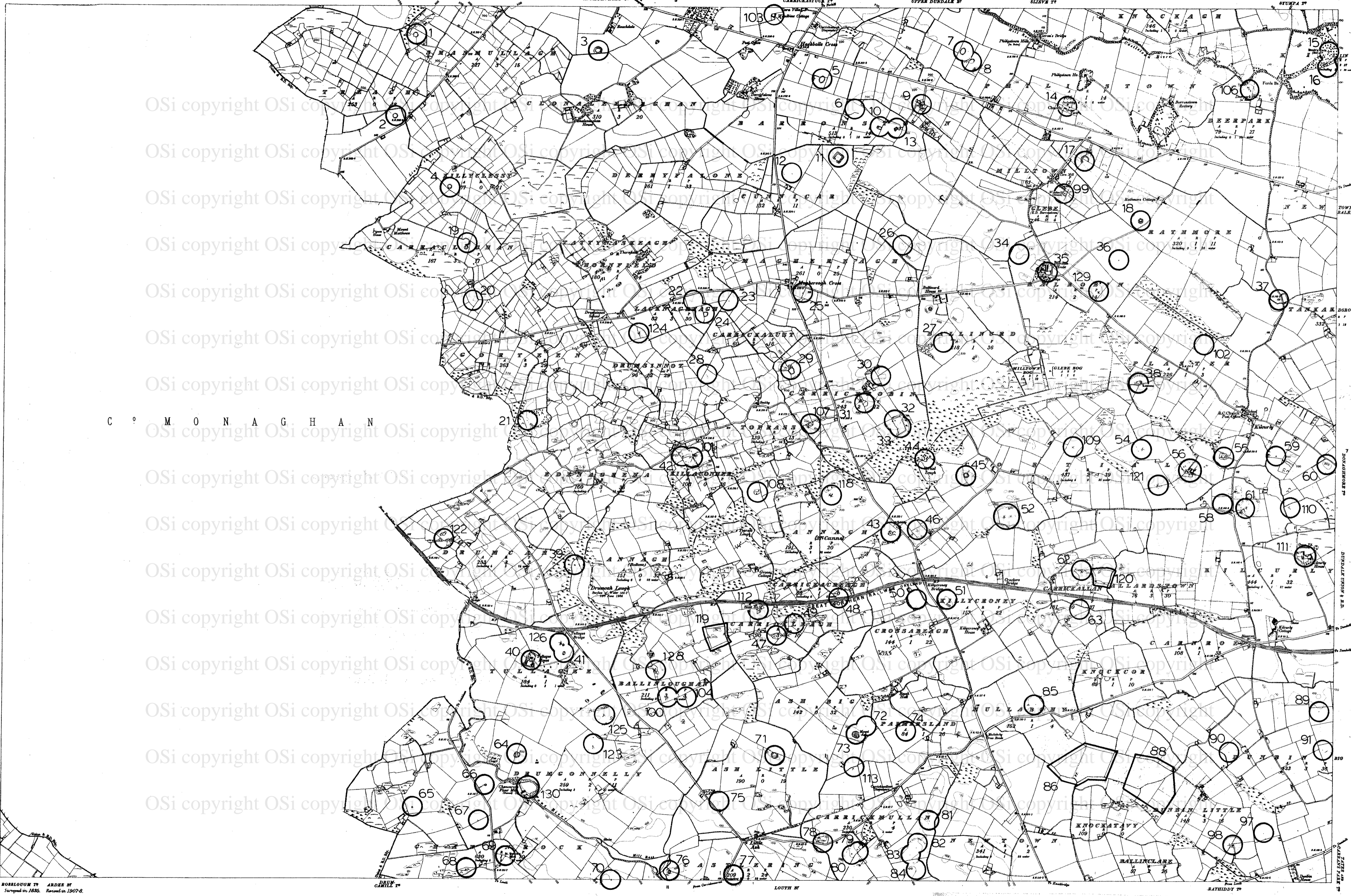
BELLAGHIN TP The Round Mountain
 JENKINSTOWN TP
 MULLAGHATTIN TP
 LOWER BORDALE ST

CHARACTERISTICS AND SYMBOLS

County	Townland	Trigonometrical Station
Barony	Parish	Antiquities
Parish	Contour	Antiquities (see 40)

Compiled and Printed by the Ordnance Survey Department and Published by the
 Director at the Ordnance Survey Office, Phoenix Park, Dublin.
 Altitudes are referred to Irish Ordnance Survey Datum, which is a Low Water of Spring Tides observed in Dublin Bay on 8th April 1837, this Datum being 8.218 feet below Mean Sea Level.
 Altitudes indicated thus (R.M. *54.7) refer to Bench Marks on Buildings, Walls, etc., those marked thus (C 92) to Surface Levels.
 Copyright Reserved.





C O M O N A G H A N

CHARACTERISTICS AND SYMBOLS

Cony	Triangulation Station
Barrow	Municipal Ward
Park	Centon
	For other information see Characteristic Sheet

No representation on this Map of a Road, Track, or Footpath, is no evidence of the existence of a right of way.

Published by the Director General at the Ordnance Survey Office, Phoenix Park, Dublin, 1910.

The Altitudes are given in Feet above the Low Water of Spring Tides in Dublin Bay, which is 21 Feet below a mark on the base of Poolbeg Lighthouse.

Altitudes indicated thus: Δ 541, refer to Bench Marks on Buildings, Walls, &c. those marked thus: (52) to surface level.

Copyright Reserved.



DUNDALK UNION & R.D.

ROSBLOUGH T.V. ARDER B.V. Surveyed in 1886. Revised in 1907-8.

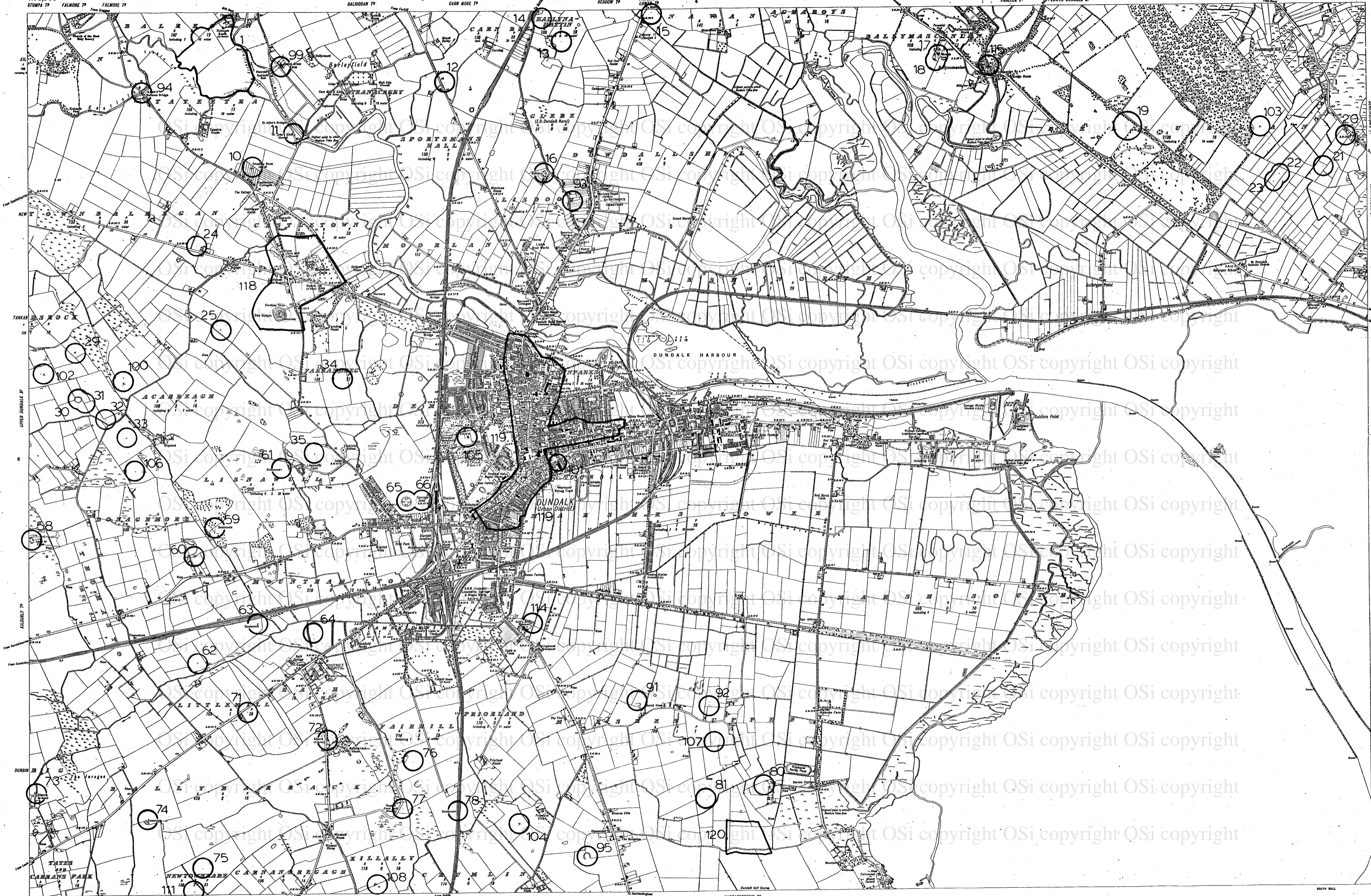
NEW & ADJACENT TOWNS

DUNDALK T.V.

RATHIDDY T.V.

DUNDALK

1:10,560



Surveyed in 1855. Revised in 1858 & 1862. Contours in 1862. Levels referred to 1902.

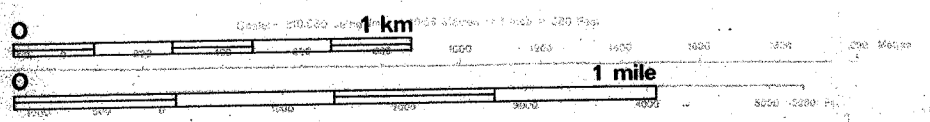
CHARACTERISTICS AND SYMBOLS

County	Ward (when not coincident with other boundaries)	Antiquities (See #13)	Foot
Barony	County Borough, Borough, Urban District & Town	Topographical Station	
Parish (in Co. Dub., from A.D. 1840)	When not coincident with other boundaries	Electricity Transmission Lines	
		Contours	

The representation on this Map of a Road, Track, or Footpath, is not evidence of the existence of a right of way. NOTE - UNAUTHORISED REPRODUCTION INFRINGES STATE COPYRIGHT. For other symbols see Table of Characteristics: 1:10,560 scale.

Compiled and Printed by the Ordnance Survey and Published by the Director at the Ordnance Survey Office, Phoenix Park, Dublin. Altitudes are referred to Ordnance Survey Datum, which is a Low Water of Spring Tides observed in Dublin Bay on 8th April 1837, the Datum being 8.218 feet below Mean Sea Level. Altitudes indicated thus (B.M. 454.7) refer to Bench Marks on Buildings, Walls, etc. those marked thus (152) to Surface Levels.

© Government of Ireland 1979





CHARACTERISTICS AND SYMBOLS


County	Townland	Trigonometrical Station
Barony	Municipal Wards	Antiquities
Parish	Contours	Antiquities

The representation on this Map of a Road, Track, or Footpath, is not evidence of the existence of a right of way.
For other symbols see Table of Characteristics: 1:10,560 scale.


D U N D A L K N E W R Y & G R E E N O R E R A I L W A Y
Compiled and Printed by the Ordnance Survey Department and Published by the
Director at the Ordnance Survey Office, Phoenix Park, Dublin.

Altitudes are referred to Irish Ordnance Survey Datum which is a Low Water of Spring Tides observed in Dublin Bay on 16 April 1929, the Datum being 0.216 feet below Mean Sea Level.
Altitudes indicated thus (G.M. +54.7) refer to Bench Marks on Buildings, Walls, etc. those marked thus (-50) to Surface Levels.

1:10,560, LOUTH SHEET 8



Copyright Reserved.



Revised in 1927. Revised in 1928. Corrected in 1929.

DUNDALK BAY

CHARACTERISTICS AND SYMBOLS

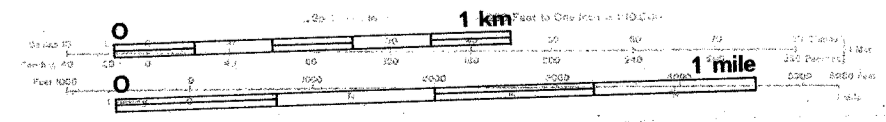
County	Townland	Trigonometrical Station
Barony	Municipal Ward	Antiquities
Parish	Contour	Antiquities (1864-7)
		Electricity Transmission Lines

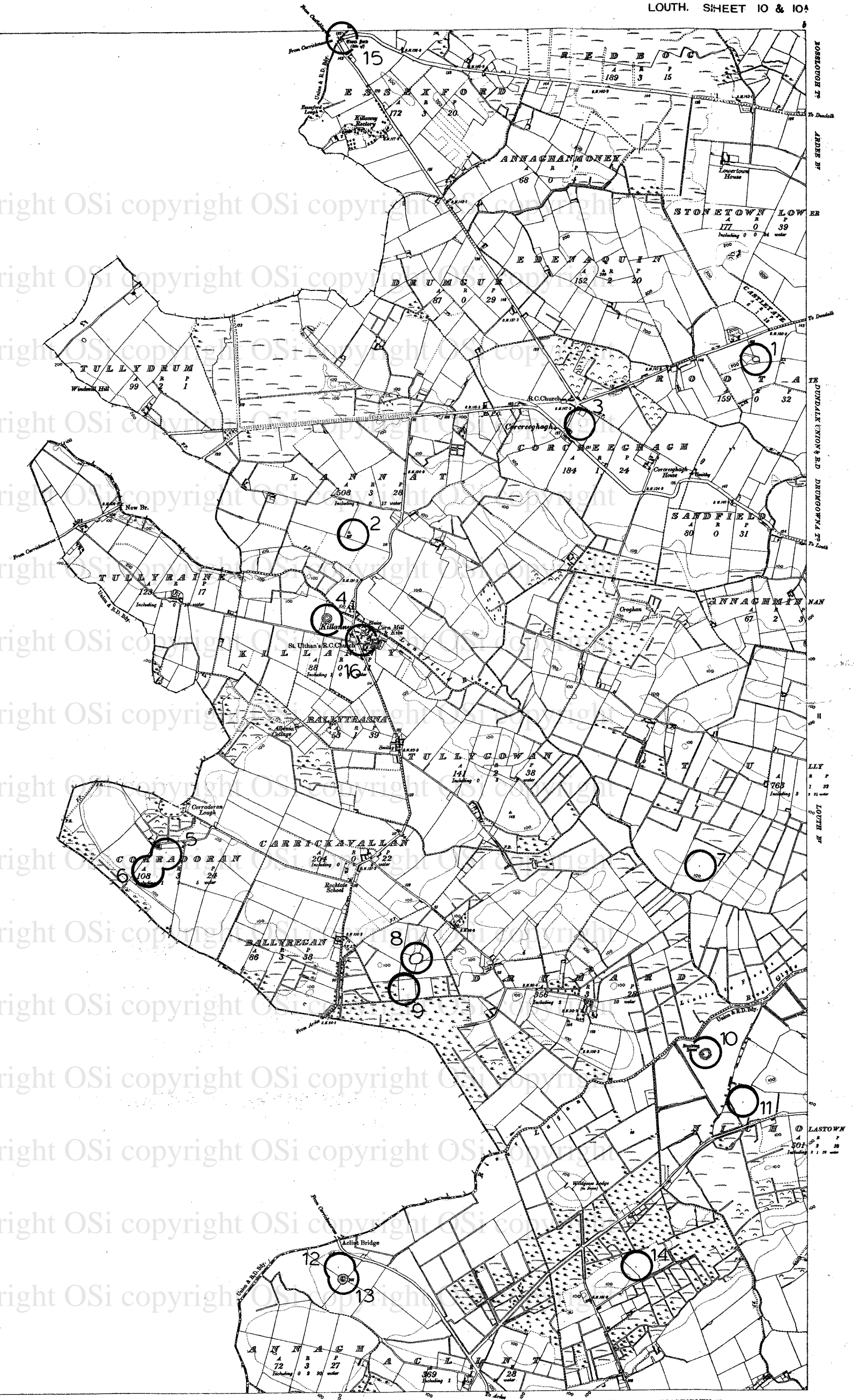
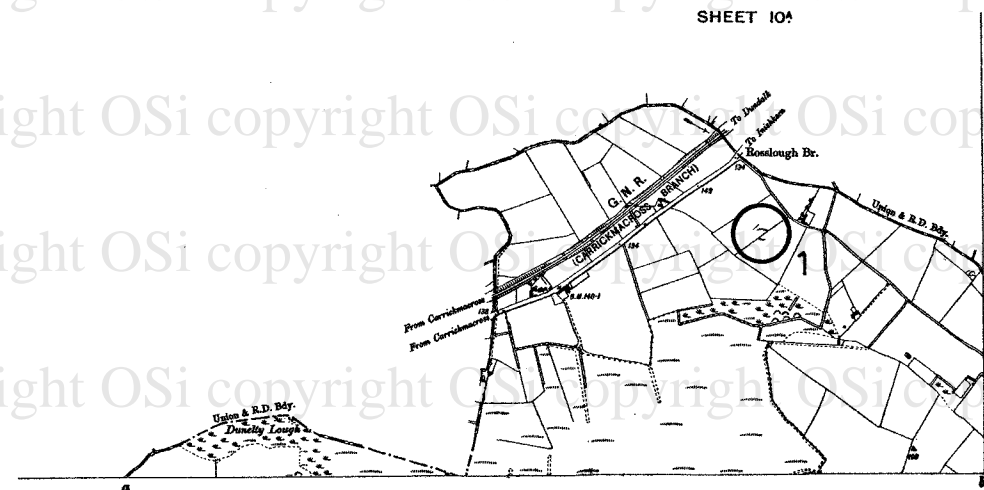
The representation on this Map of a Road, Track, or Footpath, is not evidence of the existence of a right of way.
For other symbols see Table of Characteristics: 1:10,560 scale.

Compiled and Printed by the Ordnance Survey and Published by the
Director at the Ordnance Survey Office, Phoenix Park, Dublin.

Altitudes are referred to Irish Ordnance Survey Datum, which is a Low Water of Spring Tides observed in Dublin Bay on 8th April 1827; this Datum being 8 210 feet below Mean Sea Level.
Altitudes indicated thus (B.M. 54 7) refer to Bench Marks on Buildings, Walls, etc., those marked thus (597) to Surface Levels.

Copyright Reserved.






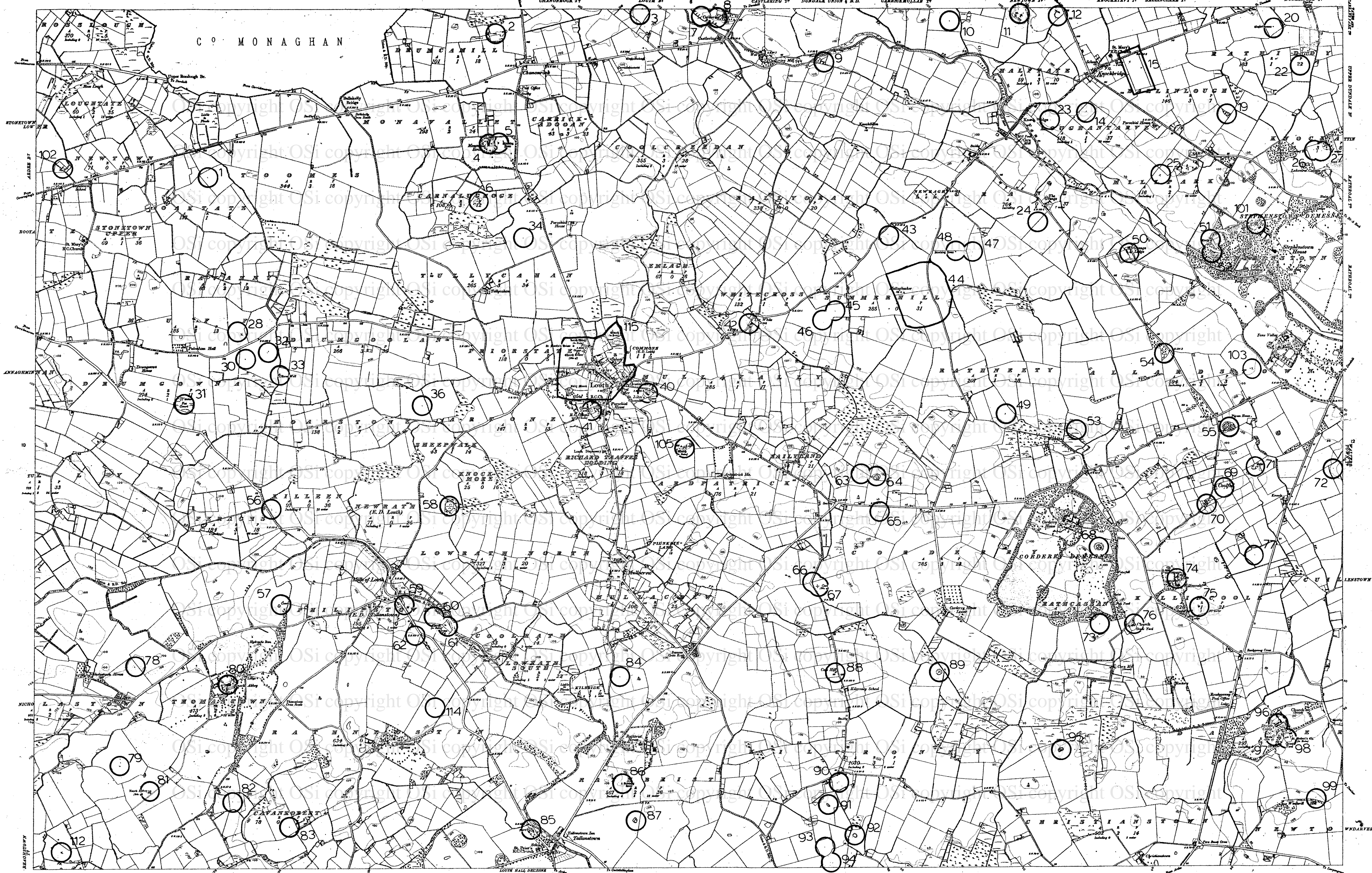
C O M O N A G H A N

Surveyed in 1825. Revised in 1907-8

CHARACTERISTICS AND SYMBOLS			
Canal	-----	Trigonometrical Station	▲
River	~~~~~	Municipal Ward
Parish	-----	Contour	---
The Representation on this Map of a Road, Track, or Footpath is no evidence of the existence of a right of way.			


Published by the Director General at the Ordnance Survey Office, Phoenix Park, Dublin, 1911.
 The Altitudes are given in Feet above the Low Water of Spring Tides in Dublin Bay, which is 21 Feet below a mark on the base of Poolbeg Lighthouse.
 Altitudes indicated thus (8' 54") refer to Bench Marks on Buildings, Walls, &c. those marked thus (52) to surface level.
 Copyright Reserved.

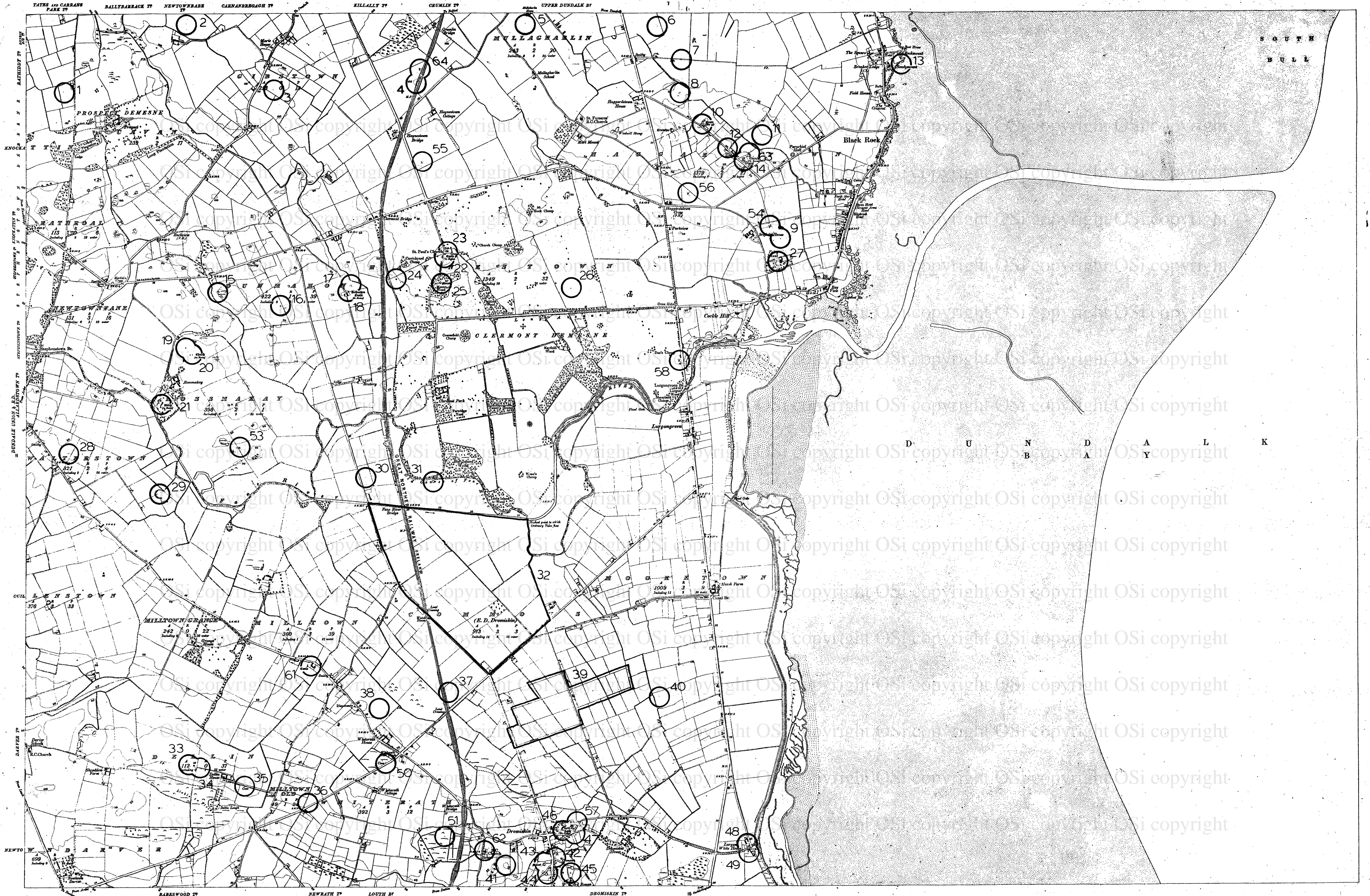




CHARACTERISTICS AND SIGNS		
Camp	Townland	Digonometrical Station
River	Municipal Ward	Antiquarian (Site of)
Parish	County	For other information see Characteristic Sheet

Published by the Director General at the Ordnance Survey Office, Phoenix Park, Dublin, 1911.
 The Altitudes are given in feet above the Low Water of Spring Tides in Dublin Bay, which is 21 feet below a mark on the base of Poolbeg Lighthouse.
 Altitudes indicated thus (61'54") refer to Bench Marks on Buildings, Walls, etc. those marked thus (62) to surface levels.
 Copyright Reserved.






CHARACTERISTICS AND SYMBOLS

County	Parish	Municipal Ward	Customary	Triangulation Station	Antiquarian (Site of)	First
.....

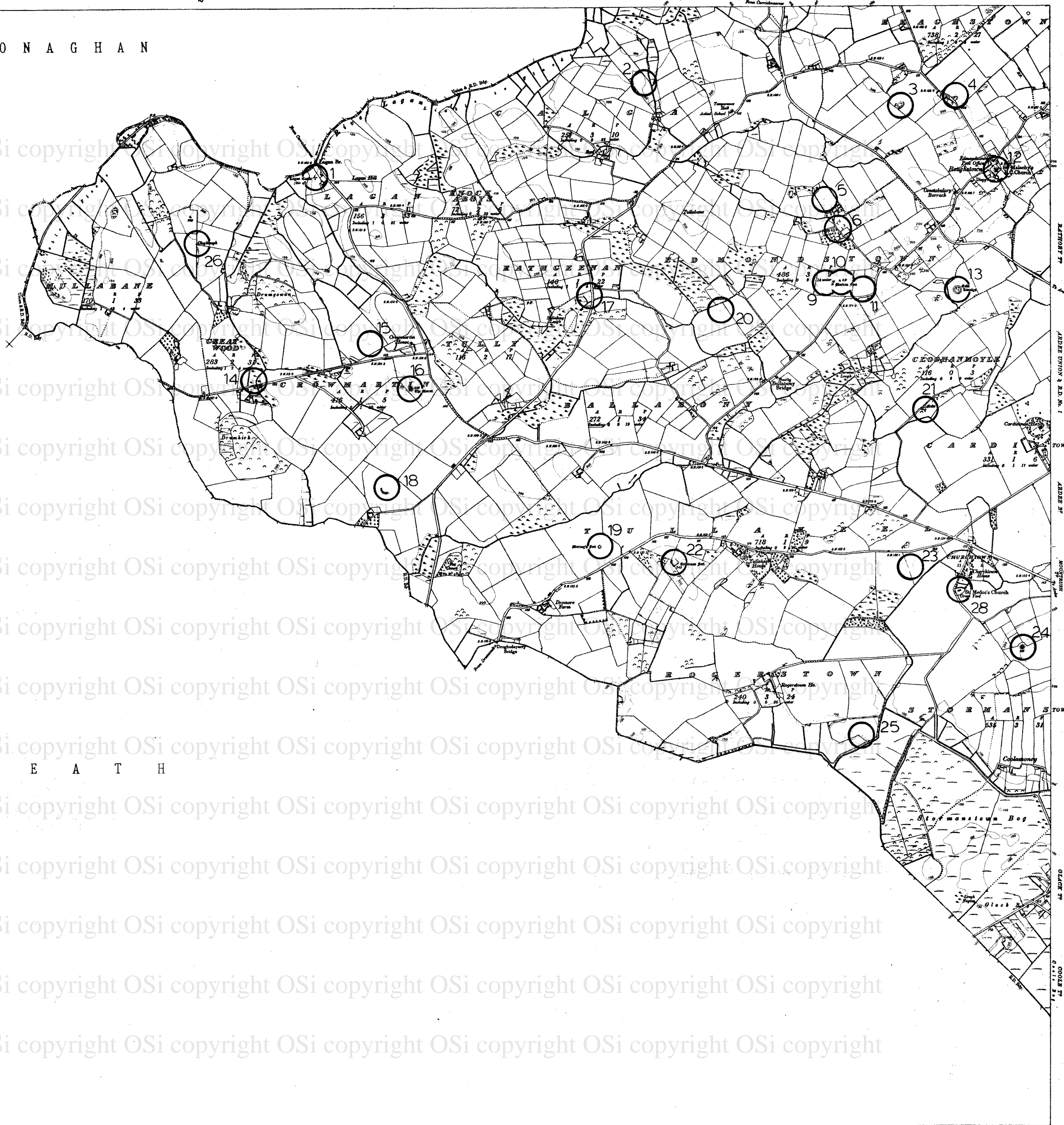
The Representation on this Map of a Road, Track, or Footpath, is no evidence of the existence of a right of way.

Published by the Director General at the Ordnance Survey Office, Phoenix Park, Dublin, 1911.
 The Altitudes are given in Feet along the Low Water of Spring Tides in Dublin Bay, which is 2 1/2 Feet below a mark on the base of Porthole Lighthouse.
 Altitudes indicated thus (247.541) refer to Bench Marks on Buildings, Walls, &c. those marked thus (52) to surface levels.
 Copyright Reserved.



C O M O N A G H A N

C O M E A T H

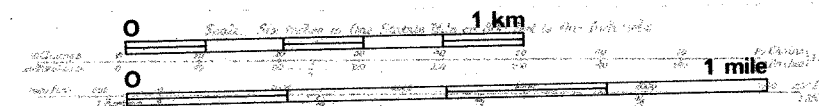


Surveyed in 1855. Revised in 1897.

CHARACTERISTICS AND SYMBOLS			
Contour	Twinned	Triangulation Station	+
Railway	Municipal Ward	Antiquities (Site of)	+
River	Contour	For other information see Characteristic Sheet	

The Representation on this Map of a Road, Track, or Footpath is no evidence of the existence of a right of way.

Published by the Director General at the Ordnance Survey Office, Phoenix Park, Dublin, 1911.
 The Altitudes are given in feet above the Low Water of Spring Tides in Dublin Bay, which is 21 feet below a mark on the base of Pottley Lighthouse.
 Altitudes indicated thus (S.M.'54) refer to Bench Marks on Buildings, Walls, &c. those marked thus (52) to surface levels.
 Copyright Reserved.



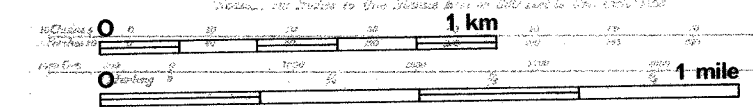
7-58 Price 6s.



Surveyed in 1836. Revised in 1908.

CHARACTERISTICS AND SYMBOLS		
Group	Boundaries	Triangulation Station
Barony	Municipal Wards	Substation (side of)
Parish	Contours	For information see Characteristic Sheet

Published by the Director General at the Ordnance Survey Office, Phoenix Park, Dublin, 1911.
 The Altitudes are given in feet above the Low Water of Spring Tides in Dublin Bay, which is 21 Feet below a mark on the base of Poolbeg Lighthouse.
 Altitudes indicated thus (8' 4 1/2") refer to Bench Marks on Buildings, Walls, &c. those marked thus (52) to surface level.
 Copyright Reserved.






Surveyed in 1907-09. RICHARDSTOWN Tⁿ (E.D. 100000) ARDER UNION & R.D. No. 1 18 ARDER BT DRUMCAR Tⁿ VERDONSTOWN Tⁿ MOUNTDOYLE Tⁿ DROGHEDA UNION LOUTH R.D.

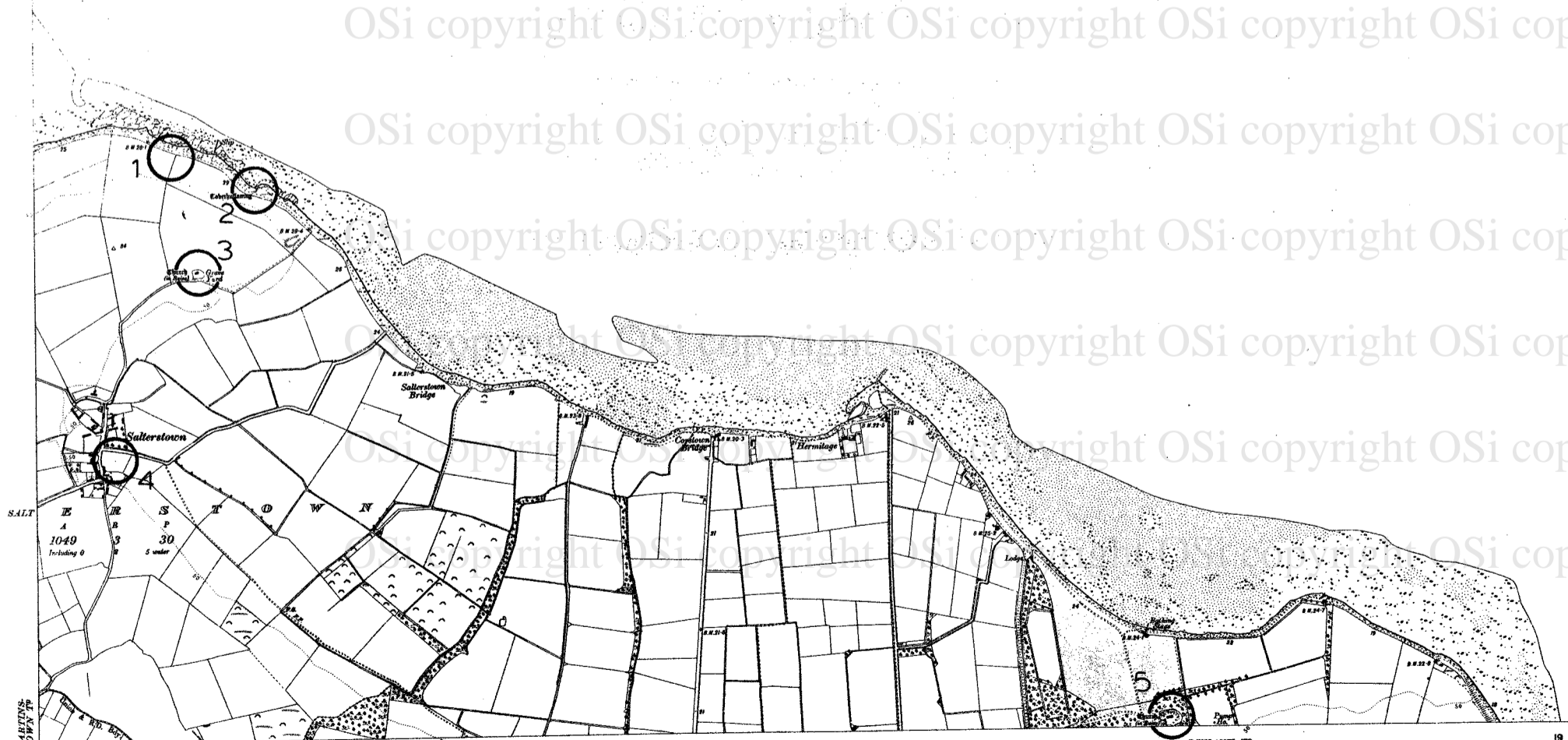
CHARACTERISTICS AND SYMBOLS	
County	Word (shown in smaller with other boundaries)
Barony	County Borough, Borough, Urban
Parish (in Co. Dub., see A.D. 1899)	District & Town
Townland	When not coincident with other boundaries
Amalgam (in 1911)	Trigonometrical Station
Electricity Transmission Lines	Contours

Compiled and Printed by the Ordnance Survey and Published by the Director at the Ordnance Survey Office, Phoenix Park, Dublin.
 Altitudes are referred to Ordnance Survey Datum, which is a Low Water of Spring Tides observed in Dublin Bay on 8th April 1837, this Datum being 8 218 feet below Mean Sea Level.
 Altitudes indicated that (B.M. 547) refer to Bench Marks on Buildings, Walls, etc. those marked this (152) to Surface Levels.
 © Government of Ireland 1978



The representation on this Map of a Road, Track, or Footpath, is not evidence of the existence of a right of way. For other symbols see Table of Characteristics 1:110,560 scale. NOTE - UNAUTHORISED REPRODUCTION INFRINGES STATE COPYRIGHT.

D U N D A L K B A Y



DUNALUK BAY
 DROGHEDA UNION LOUTH R.D. Surveyed in 1855. Revised in 1908.
 ARDES UNION & R.D. No. 1 JOHNSTOWN TP FERRARD BT CORSTOWN TP DRAGHANSTOWN TP DUNANT TP

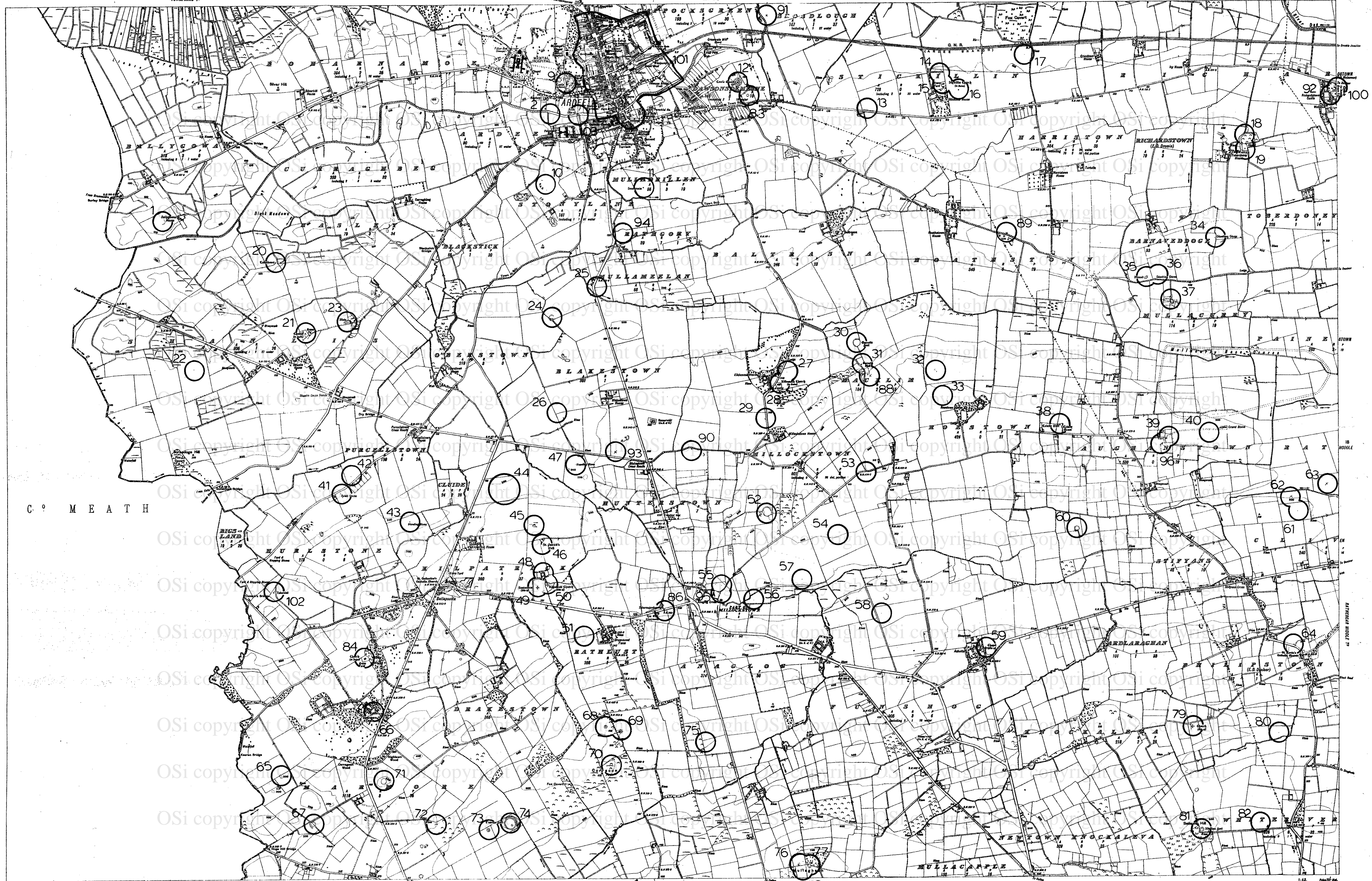
CHARACTERISTICS AND SYMBOLS	
County	Triangulation Station
Barony	Antiquities (Site of)
Parish	Contour
	For other information see Characteristic Sheet

The Representation on this Map of a Road, Track or Footpath is no evidence of the existence of a right of way.

Published by the Director General in the Ordnance Survey Office, Phoenix Park, Dublin, 1911.
 The Altitudes are given in Feet above the Low Water of Spring Tides in Dublin Bay, which is 21 feet below a mark on the base of Puffin Lighthouse.
 Altitudes indicated thus (8' 54") refer to Bench Marks on Buildings, Walls, &c. those marked thus 52 to surface level.
 Copyright Reserved.



I R I S H C H A N N E L



C. MEATH

Surveyed in 1858. Revised in 1928. Limited in 1958. Latest revised in 1968.

CHARACTERISTICS AND SYMBOLS

County	Township	Trigonometrical Station
Barony	Municipal Ward	Antiquarian
Parish	Condition	Electricity Transmission Lines

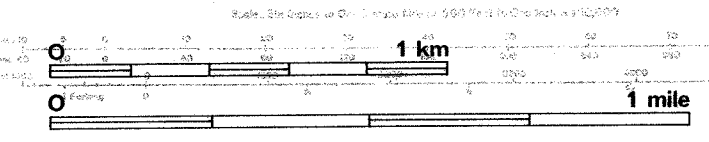
The representation on this Map of a Road, Track, or Footpath is not evidence of the existence of a right of way. For other symbols see Table of Characteristics 1:10,560 scale.

Compiled and Printed by the Ordnance Survey Department and Published by the Director at the Ordnance Survey Office, Phoenix Park, Dublin.

Altitudes are referred to Irish Ordnance Survey Datum, which is a Low Water of Spring Tides observed in Dublin Bay on 8th April 1827, this Datum being 0.218 feet below Mean Sea Level. Altitudes indicated thus (B.M. 547) refer to Bench Marks on Buildings, Walls, etc., those marked thus (C. 507) to Surface Levels.

Copyright Reserved.

1:10,560 LOUTH SHEET 17.






Surveyed in 1825. Revised in 1906.

CHARACTERISTICS AND SYMBOLS	
County	Triangulation Station
River	Arithmetic Station
Parish	For other information see Characteristic Sheet
Landmark	
Municipal Ward	
Contour	

The Representation on this Map of a Road, Track, or Footpath is no evidence of the existence of a right of way.

Published by the Director General at the Ordnance Survey Office, Phoenix Park, Dublin, 1911.
 The Altitudes are given in Feet above the Low Water of Spring Tides in Dublin Bay, which is 29 Feet below a mark on the base of Building Lighthouse.
 Altitudes indicated thus (as 541) refer to Bench Marks on Buildings, Walls, &c., those marked thus (52) to surface levels.

Copyright Reserved






CHARACTERISTICS AND SYMBOLS

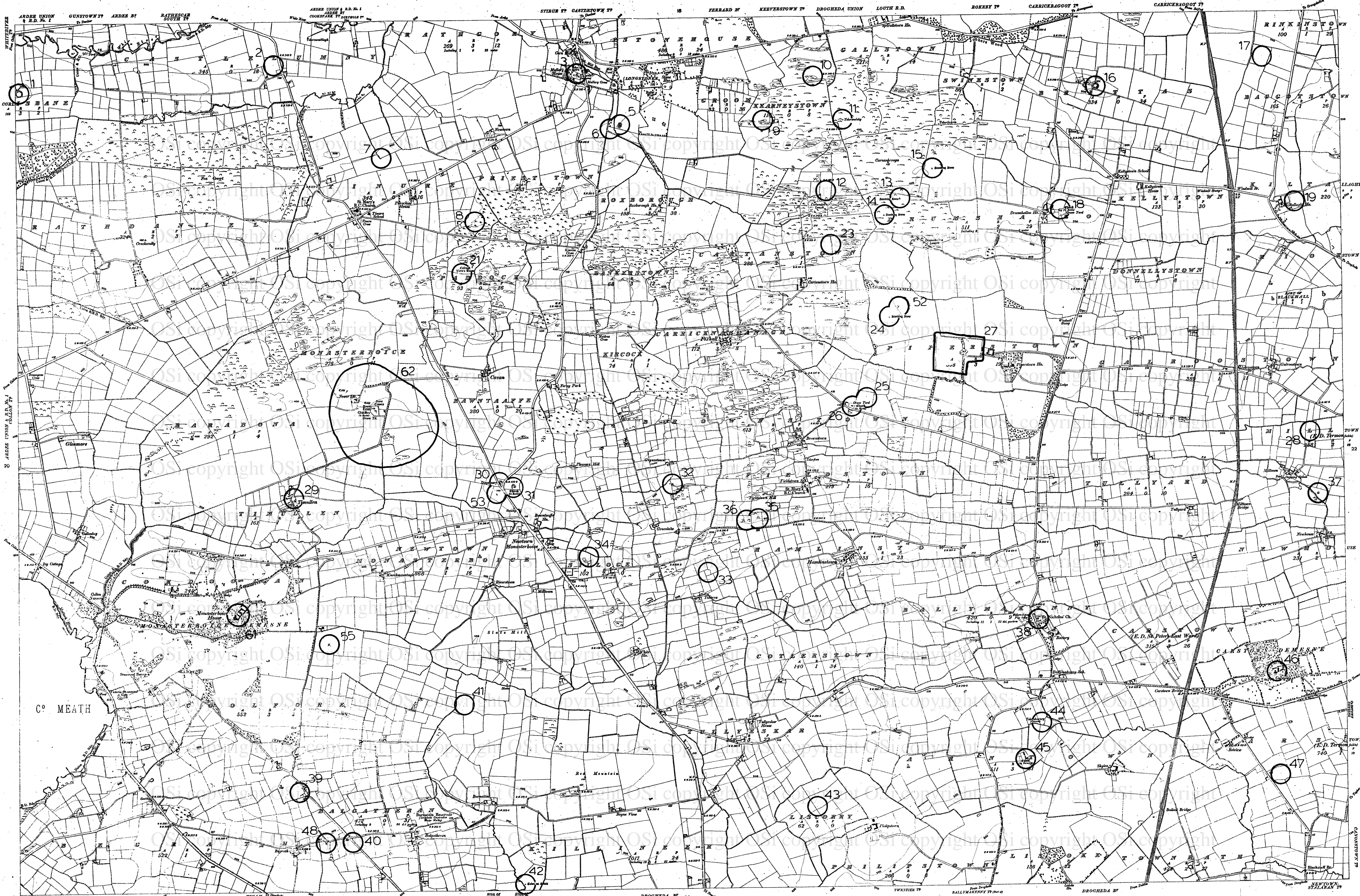
County	Townland	Trigonometrical Station
Barony	Municipal Ward	Antiquarian (Site of)
River	Contour	For other information see Characteristics Sheet

The Representation on this Map of a Road, Drain, or Footpath, is no evidence of the existence of a right of way.

Published by the Director General at the Ordnance Survey Office, Phoenix Park, Dublin, 1911.
 The Altitudes are given in feet above the Low Water of Spring Tides in Dublin Bay, which is 21 feet below a mark on the base of Puffin Lighthouse.
 Altitudes indicated thus (H 241) refer to Bench Marks on Buildings, Walls, etc., those marked thus (52) to surface levels.
 Copyright Reserved.





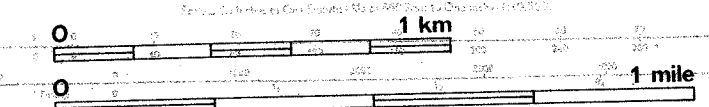


CHARACTERISTICS AND SYMBOLS		
County	Ward (when not coincident with the barony)	Antiquities (see 411)
Barony	County Borough (Urban)	Topographical Station
Parish (C.C. Bars, Bars & 1/2)	District & Town	Electricity Transmission Lines
Townland	When not coincident with other boundaries	Contours

The representation on this Map of a Road, Track, or Footpath, is not evidence of the existence of a right of way.
For other symbols see Table of Characteristics 1:10,560 scale

Compiled and Printed by the Ordnance Survey and Published by the Director at the Ordnance Survey Office, Phoenix Park, Dublin.

Altitudes are referred to Irish Ordnance Survey Datum, which is a Low Water of Spring Tides observed in Dublin Bay on 8th April 1829, this Datum being 8-218 feet below Mean Sea Level.
Altitudes indicated thus (B.M. 54.7) refer to Bench Marks on Buildings, Walls, etc. those marked thus (52) to Surface Level.



Copyright Reserved

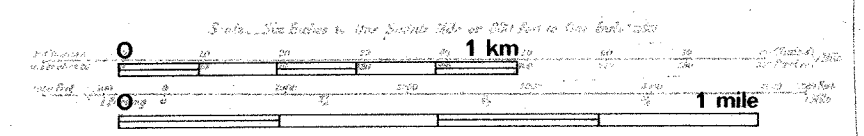


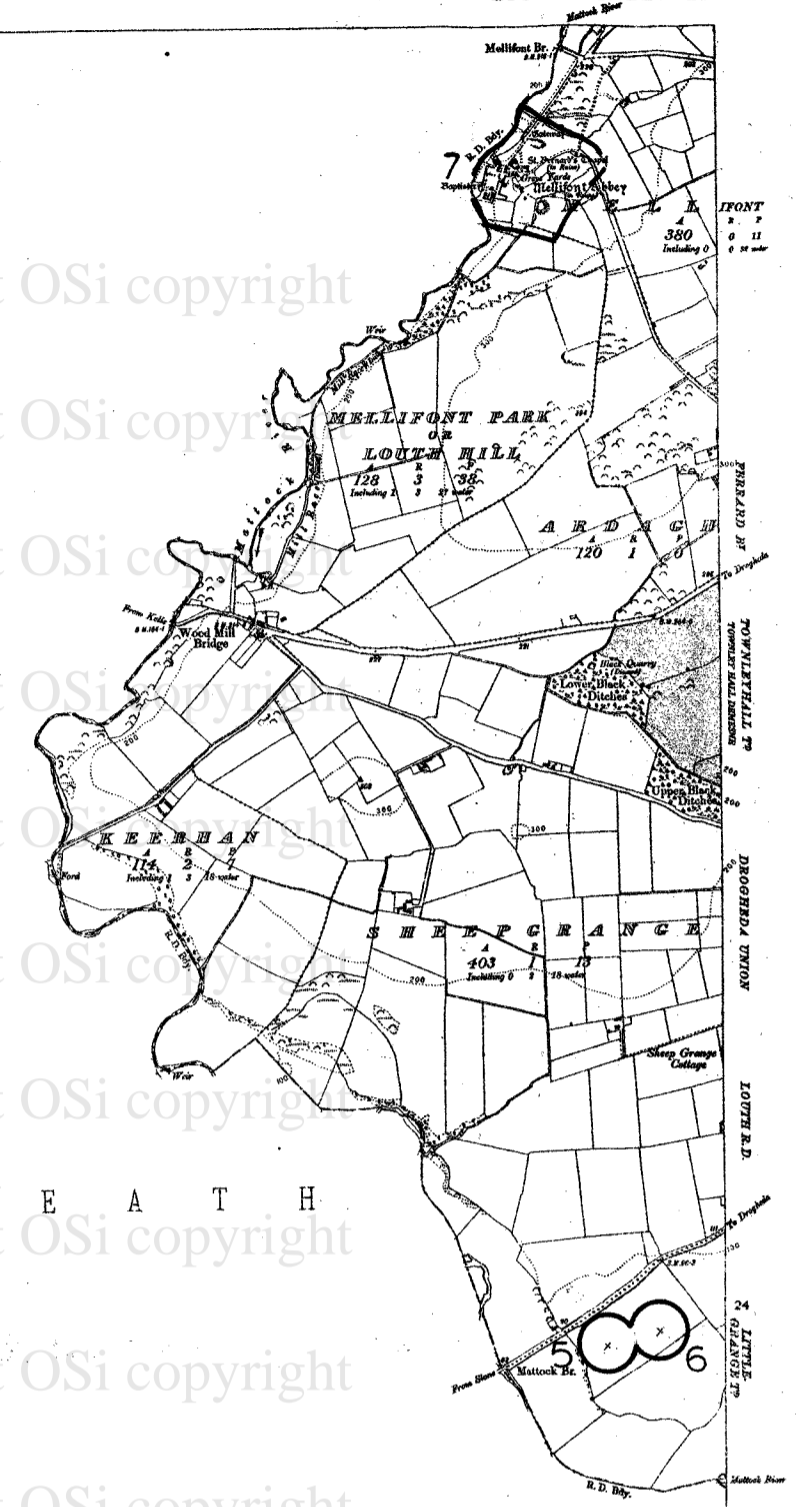
Surveyed in 1882. Revised in 1906.

CHARACTERISTICS AND SYMBOLS	
Front	Trigonometrical Station
Roadway	Antiquities (Site of)
Municipal Ward	Contour
Canal	For other information see Characteristic Sheet

The Representation on this Map of a Road, Track or Enclosure is no evidence of the existence of a right of way.

Published by the Director General at the Ordnance Survey Office, Phoenix Park, Dublin, 1912.
 The Altitudes are given in Feet above the Low Water of Spring Tides in Dublin Bay, which is 21 Feet below a mark on the base of Poolbeg Lighthouse.
 Altitudes indicated thus (B.M. 541) refer to Bench Marks on Buildings, Walls, &c. those marked thus (52) to surface levels.
 Copyright Reserved.





C O M M E A T H


OSi copyright OSi copyright OSi copyright OSi copyright OSi copyright OSi copyright OSi copyright OSi copyright OSi copyright
 OSi copyright OSi copyright OSi copyright OSi copyright OSi copyright OSi copyright OSi copyright OSi copyright OSi copyright
 OSi copyright OSi copyright OSi copyright OSi copyright OSi copyright OSi copyright OSi copyright OSi copyright OSi copyright
 OSi copyright OSi copyright OSi copyright OSi copyright OSi copyright OSi copyright OSi copyright OSi copyright OSi copyright
 OSi copyright OSi copyright OSi copyright OSi copyright OSi copyright OSi copyright OSi copyright OSi copyright OSi copyright
 OSi copyright OSi copyright OSi copyright OSi copyright OSi copyright OSi copyright OSi copyright OSi copyright OSi copyright
 OSi copyright OSi copyright OSi copyright OSi copyright OSi copyright OSi copyright OSi copyright OSi copyright OSi copyright
 OSi copyright OSi copyright OSi copyright OSi copyright OSi copyright OSi copyright OSi copyright OSi copyright OSi copyright
 OSi copyright OSi copyright OSi copyright OSi copyright OSi copyright OSi copyright OSi copyright OSi copyright OSi copyright
 OSi copyright OSi copyright OSi copyright OSi copyright OSi copyright OSi copyright OSi copyright OSi copyright OSi copyright
 OSi copyright OSi copyright OSi copyright OSi copyright OSi copyright OSi copyright OSi copyright OSi copyright OSi copyright
 OSi copyright OSi copyright OSi copyright OSi copyright OSi copyright OSi copyright OSi copyright OSi copyright OSi copyright
 OSi copyright OSi copyright OSi copyright OSi copyright OSi copyright OSi copyright OSi copyright OSi copyright OSi copyright
 OSi copyright OSi copyright OSi copyright OSi copyright OSi copyright OSi copyright OSi copyright OSi copyright OSi copyright
 OSi copyright OSi copyright OSi copyright OSi copyright OSi copyright OSi copyright OSi copyright OSi copyright OSi copyright
 OSi copyright OSi copyright OSi copyright OSi copyright OSi copyright OSi copyright OSi copyright OSi copyright OSi copyright

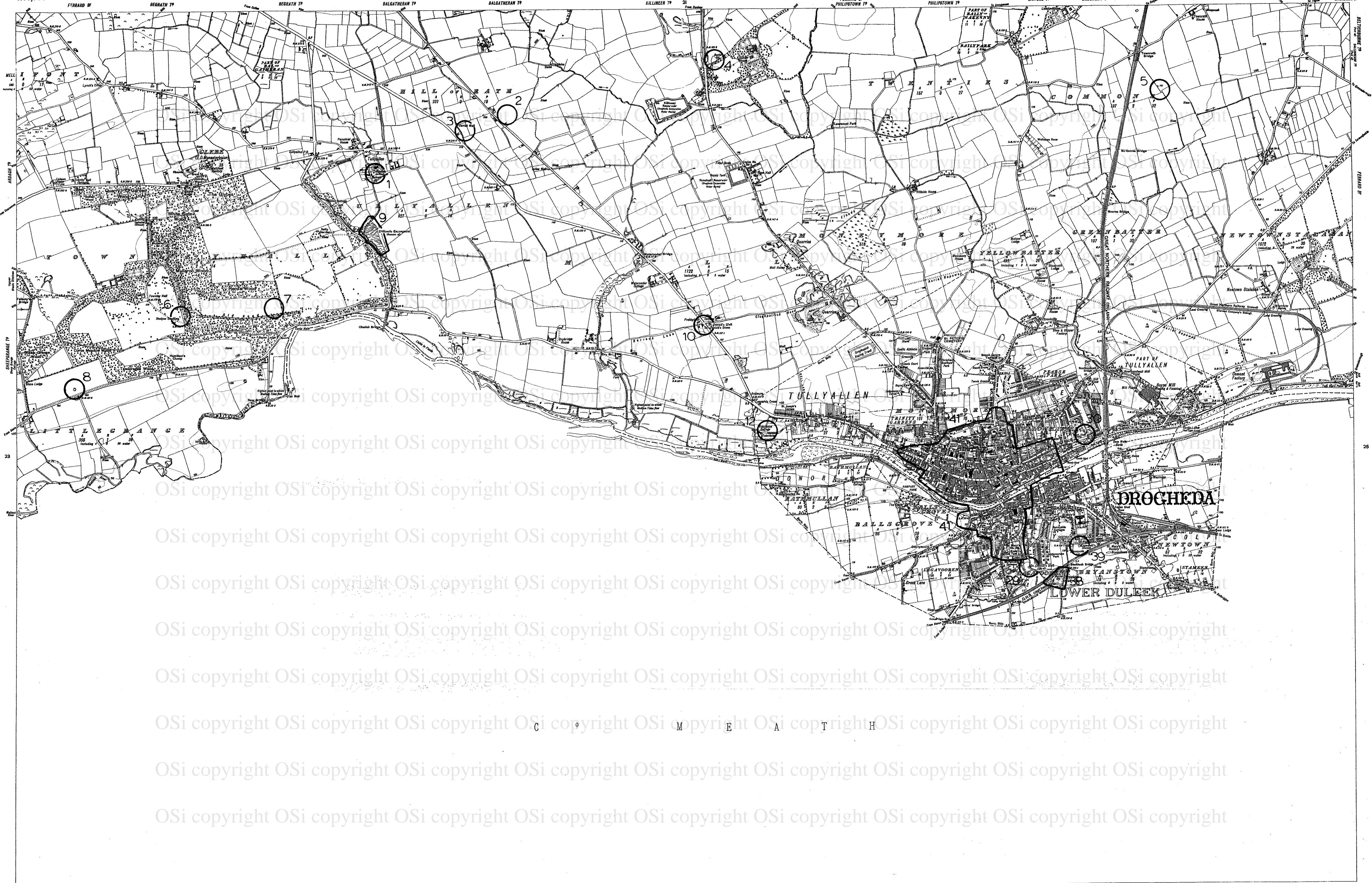
Revised in 1910. Printed in 1909.

CHARACTERISTICS AND SYMBOLS			
Height	Townland	Digonometrical Station	A
River	Municipal Ward	Antiquarian (Site of)	+
Contour	Contour	For other information see Characteristics Sheet	

The Representation on this Map of a Road, Track, or Footpath is no evidence of the existence of a right of way.

Published by the Director General at the Ordnance Survey Office, Phoenix Park, Dublin, 1912.
 The Altitudes are given in Feet above the Low Water of Spring Tides in Dublin Bay, which is 21 Feet below a mark on the base of Floating Light-house.
 Altitudes indicated thus (8' 50") refer to Bench Marks on Buildings, Walls, &c. those marked thus (52) to marine levels.
 Copyright Reserved.





Surveyed in 1888. Revised in 1938.
 Published in 1938. Errors revised in 1938-40.
 Printed in 1938.

CHARACTERISTICS AND SYMBOLS


County	Ward (when not coincident with other boundaries)	Antiquities (See 45)	Fort
Barony	County Borough, Borough, Urban	Trigonometrical Station	▲
Parish (in Co. Dub., see 4 D. 10)	District & Town	Electricity Transmission Lines	— — — — —
Townland	When not coincident with other boundaries	Contours	— — — — —

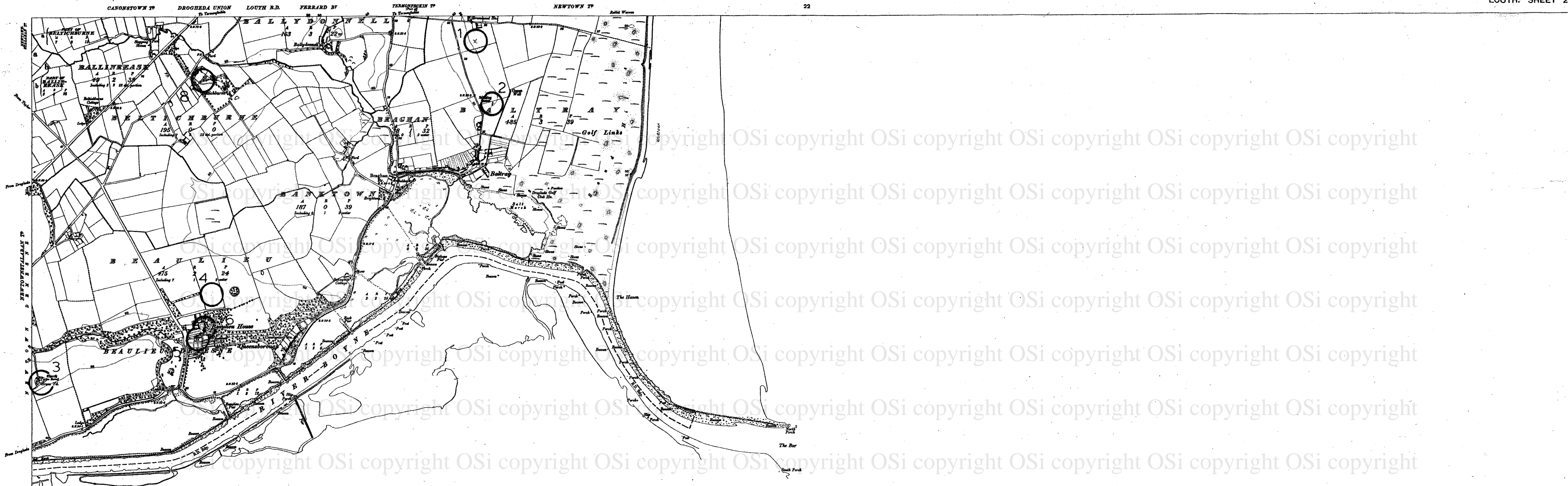
The representation on this Map of a Road, Track, or Footpath, is not evidence of the existence of a right of way.
 For other symbols see Table of Characteristics: 1:10,560 scale.

Compiled and Printed by the Ordnance Survey and Published by the
 Director at the Ordnance Survey Office, Phoenix Park, Dublin.

Altitudes are referred to Ordnance Survey Datum, which is a Low Water of Spring Tides observed in Dublin Bay on 8th April 1837, this Datum being 8.218 feet below Mean Sea Level.
 Altitudes indicated thus (B.M. 954.7) refer to Bench Marks on Buildings, Walls, etc., those marked thus (52) to Surface Levels.

© Government of Ireland 1974.





C O M E A T H

CHARACTERISTICS AND SYMBOLS

County	Word (shaded wherever with other townships)	Antiquities (see #25)	Fort
Borough	County Borough, Borough, Urban	Tigonometrical Station	A
Parish (or Co. Rec. Div. & U.D. Div.)	District & Town	Electricity Transmission Lines	x---x---x
Townland	When not coincident with other boundaries	Contours	---

The representation on this Map of a Road, Track, or Footpath, is not evidence of the existence of a right of way.
For other symbols see Table of Characteristics: 1:10,000 scale.

Compiled and Printed by the Ordnance Survey and Published by the
 Director at the Ordnance Survey Office, Phoenix Park, Dublin.
 Altitudes are referred to Ordnance Survey Datum, which is a Low Water of Spring Tides observed in Dublin Bay on 8th April 1857, the Datum being 8.218 feet below Mean Sea Level.
 Altitudes indicated thus (B.M. 54.7) refer to Bench Marks on Buildings, Walls, etc., those marked thus (52) to Surface Levels.

