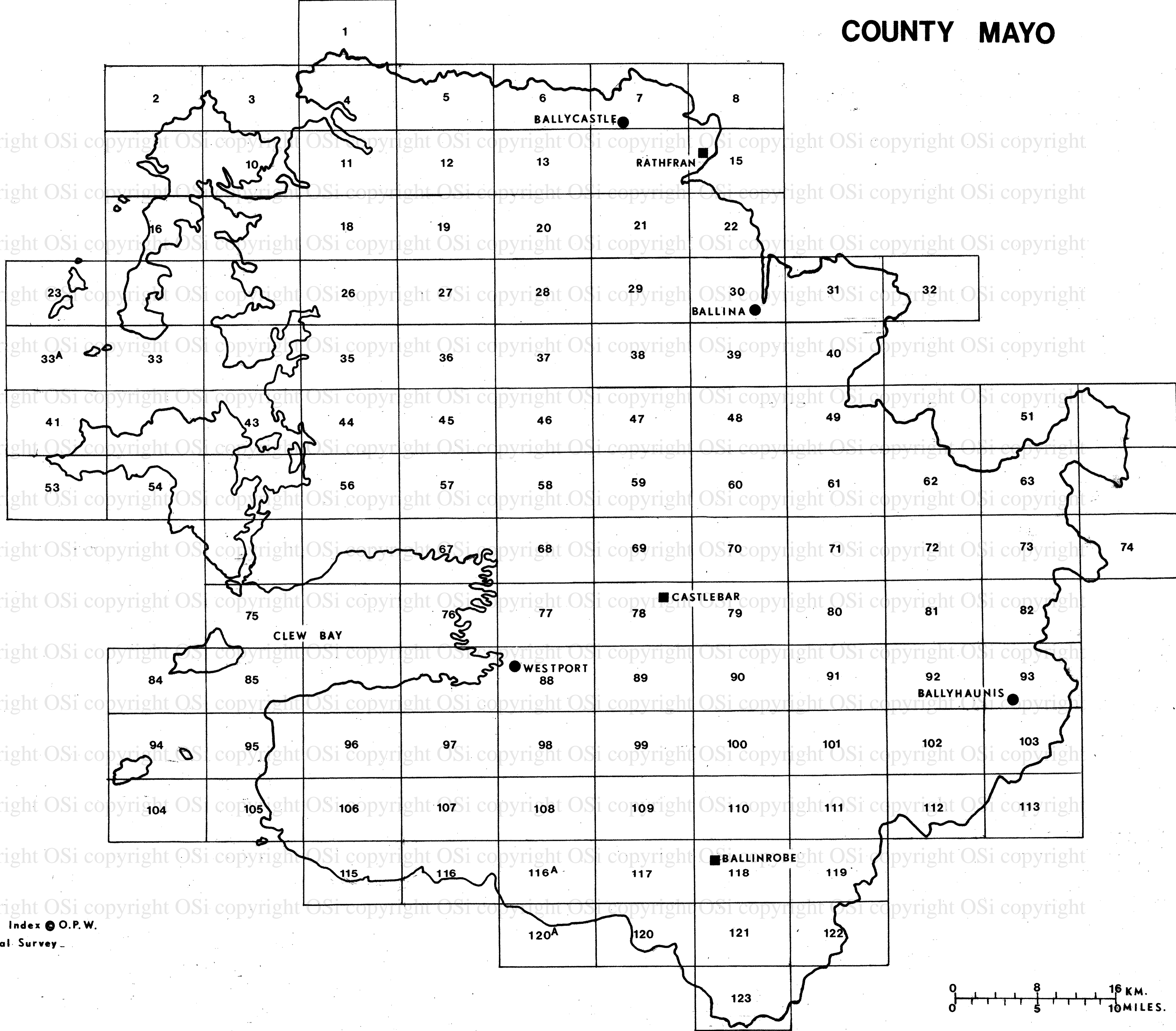
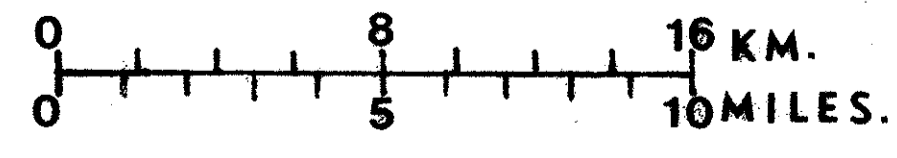


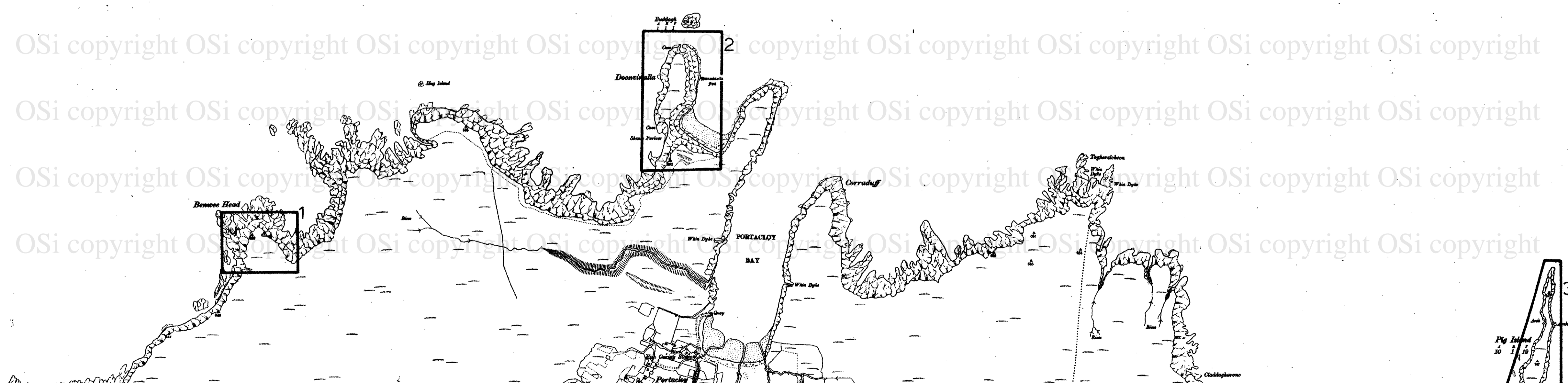
# COUNTY MAYO



Based on O.S. 6" Sheet Index ● O.P.W.  
■ Urban Archaeological Survey



OSi copyright OSi copyright OSi copyright OSi copyright OSi copyright OSi copyright OSi copyright OSi copyright OSi copyright  
OSi copyright OSi copyright OSi copyright OSi copyright OSi copyright OSi copyright OSi copyright OSi copyright OSi copyright  
A T L A N T I C O C E A N

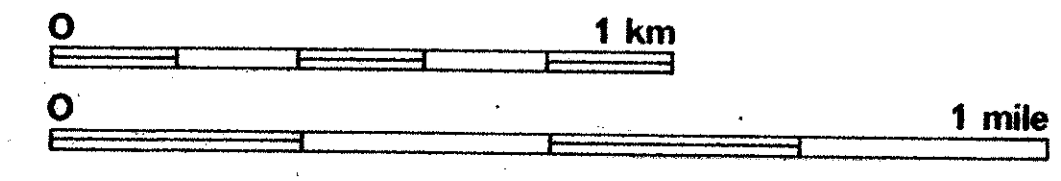


Revised in 1988. Modified Revised in 2016.

| CHARACTERISTICS AND SYMBOLS |                |  |
|-----------------------------|----------------|--|
| County                      | Townland       | Trigonometrical Station                        |
| River                       | Municipal Ward | Antiquarian Site                               |
| Road                        | Contour        | For other information see Characteristic Sheet |

The Representation on this Map of a Road, Track, or Footpath is no evidence of the existence of a right of way.

|  |   |  |
|--|---|--|
| O.P.W.<br>ARCHAEOLOGICAL<br>SURVEY<br>OF IRELAND | <b>Sites &amp; Monuments Record — Archaeological Constraint Map</b><br>The areas outlined on this map are designed to give the approximate location of archaeological sites and monuments. They are not to be taken as indicating their precise extent or boundaries on the ground. | Date/Edition of map:<br>1921<br>Date of SMR detail:<br>September 1996. |
|--|---|--|

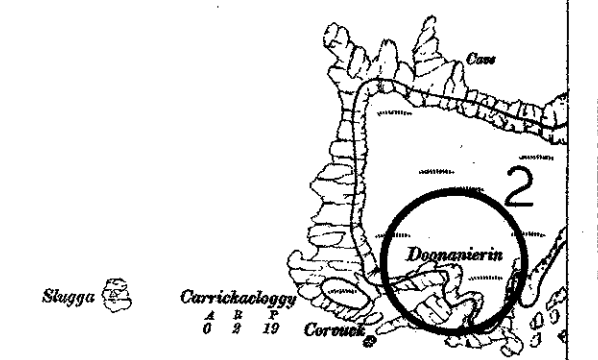
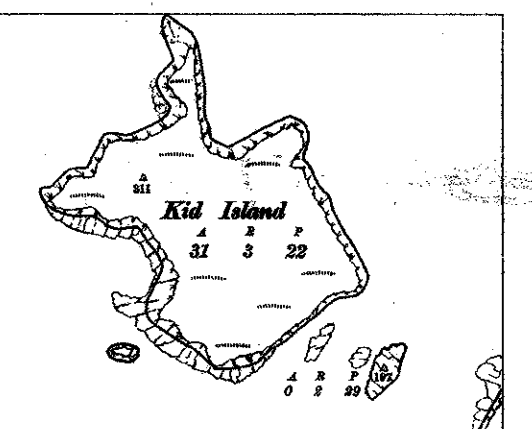
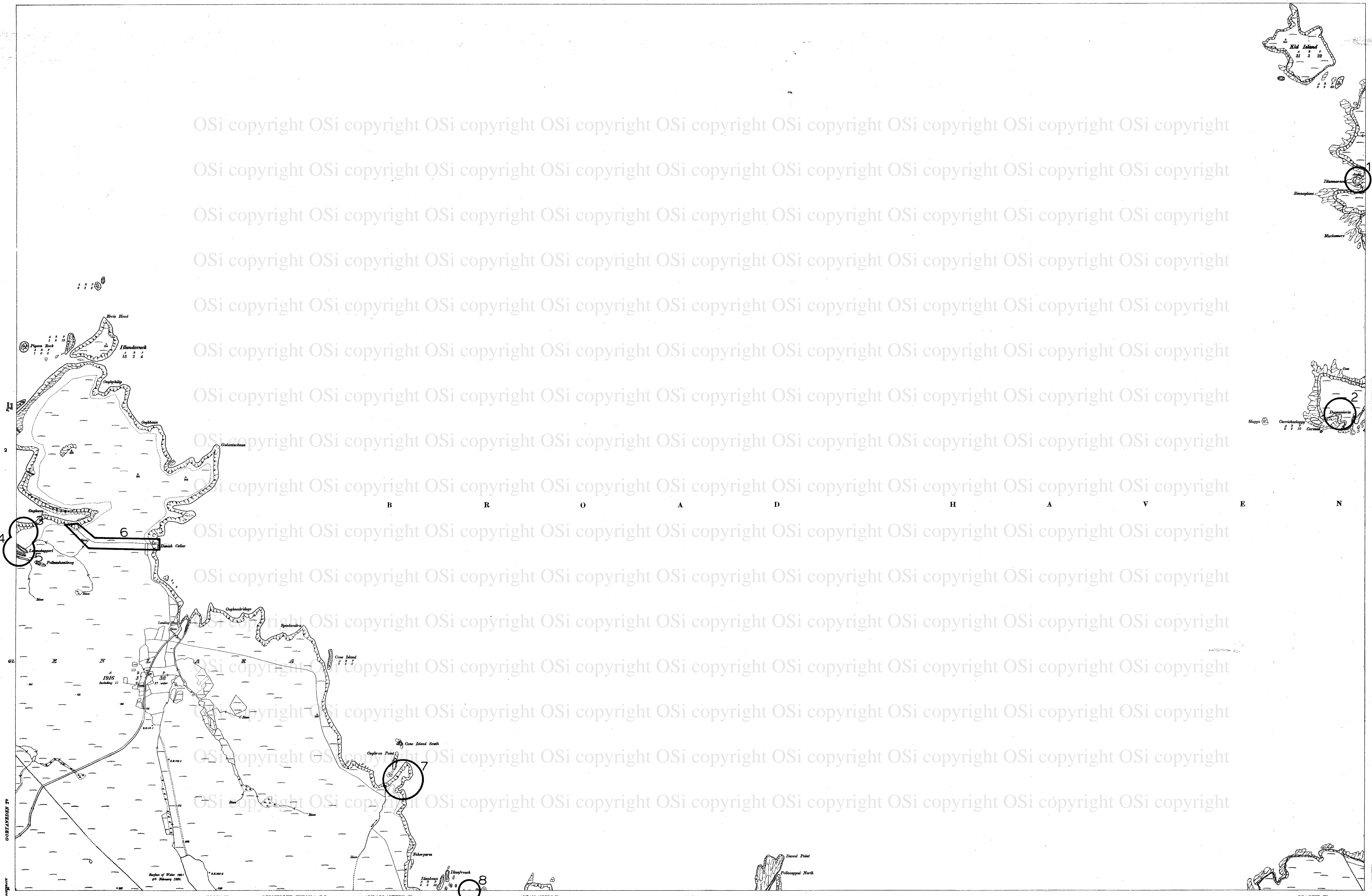


0.87 Area of Sea.





A T L A N T I C O C E A N



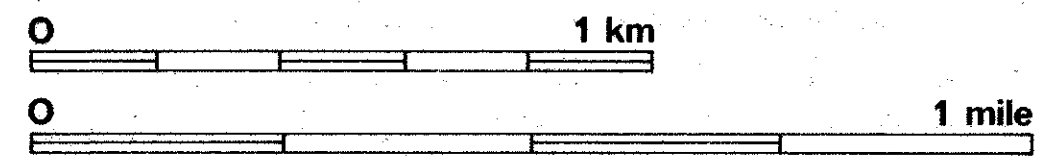
Surveyed in 1833. Revised in 1916-2, except Kild Island which was revised in 1936.  
 Levell'd in 1876.

ERRIS BT BELMULLET UNION & R.D. AHAOLASHERRY TP AHAOLASHERRY TP FOLLACAPFUL TP GRAGHIL TP

| CHARACTERISTICS AND SYMBOLS |                |   |
|-----------------------------|----------------|---|
| County                      | Townland       | Trigonometrical Station                         |
| Barony                      | Municipal Ward | Antiquarian (Site of)                           |
| Parish                      | Contours       | For other information see Characteristics Sheet |

*The Representation on this Map of a Road, Track, or Footpath, is no evidence of the existence or a right of way.*

|  |  |                                       |
|--|--|---------------------------------------|
| <b>O.P.W.</b><br><b>ARCHAEOLOGICAL</b><br><b>SURVEY</b><br><b>OF IRELAND</b> | <b>Sites &amp; Monuments Record — Archaeological Constraint Map</b>  | Date/Edition of map:<br>1921          |
|  | The areas outlined on this map are designed to give the approximate location of archaeological sites and monuments. They are not to be taken as indicating their precise extent or boundaries on the ground. | Date of SMR detail:<br>September 1996 |







Surveyed in 1855. Revised in 1896-17. Levelled in 1896.

CHARACTERISTICS AND SYMBOLS

|        |                |   |
|--------|----------------|---|
| County | Townland       | Topographical Station                           |
| Barony | Municipal Ward | Antiquarian (Site of)                           |
| Parish | Contour        | For other information see Characteristics Sheet |

The Representation on this Map of a Road, Track, or Footpath is no evidence of the existence of a right of way.

O.P.W. ARCHAEOLOGICAL SURVEY OF IRELAND

Sites & Monuments Record - Archaeological Constraint Map

The areas outlined on this map are designed to give the approximate location of archaeological sites and monuments. They are not to be taken as indicating their precise extent or boundaries on the ground.

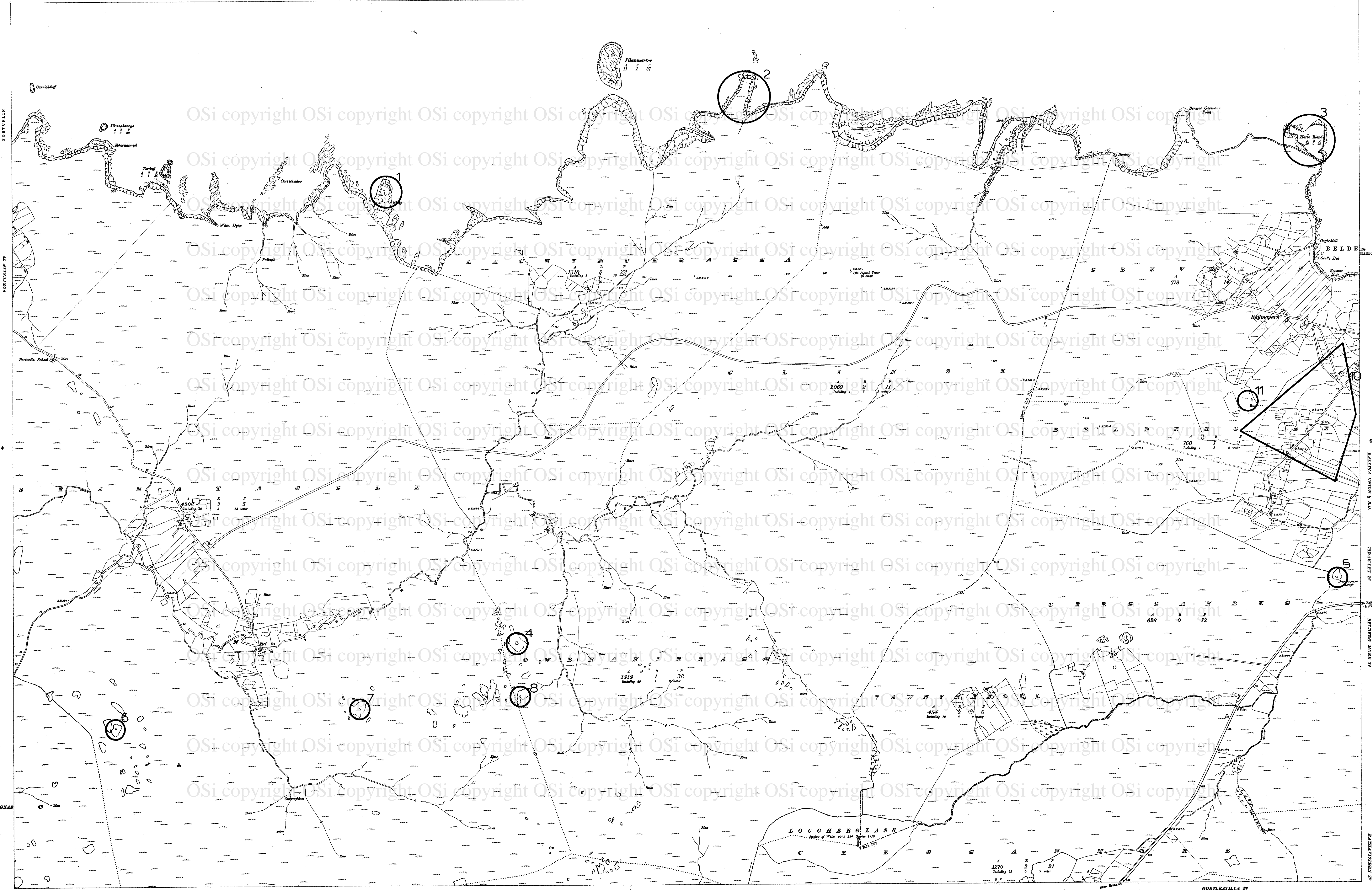
Date/Edition of map: 1921

Date of SMR detail: September 1996

0 1 km

0 1 mile



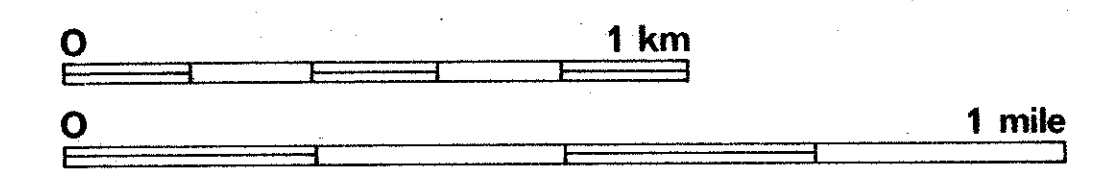


Surveyed in 1858. Revised in 1917. Levelled in 1895 & 1906.

| CHARACTERISTICS AND SYMBOLS |                |  |
|-----------------------------|----------------|--|
| Group                       | Townland       | Trigonometrical Station                        |
| Barony                      | Municipal Ward | Antiquarian Site of Interest                   |
| Parish                      | County         | For other information see Characteristic Sheet |

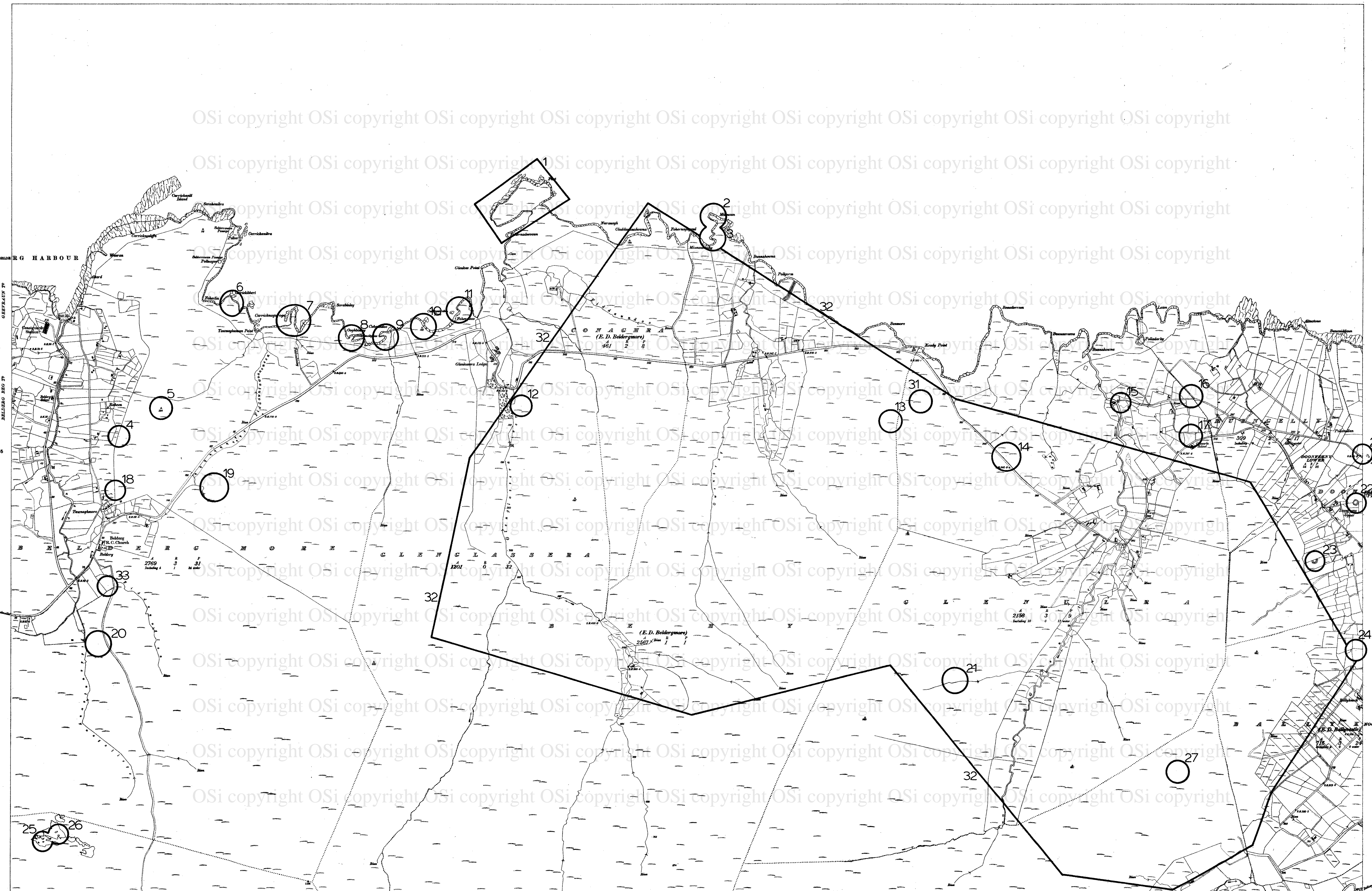
*The Representation on this Map of a Road, Track, or Footpath is no evidence of the existence of a right of way.*

|  |  |                                       |
|--|--|---------------------------------------|
| <b>O.P.W.</b><br><b>ARCHAEOLOGICAL</b><br><b>SURVEY</b><br><b>OF IRELAND</b> | <b>Sites &amp; Monuments Record — Archaeological Constraint Map</b>  | Date/Edition of map:<br>1921          |
|  | The areas outlined on this map are designed to give the approximate location of archaeological sites and monuments. They are not to be taken as indicating their precise extent or boundaries on the ground. | Date of SMR detail:<br>September 1996 |



1:61. Price 10/6.





RATHAYTRIEEN TP  
 Surveyed in 1858. Revised in 1916. Levelled in 1935-6.


BALLINA UNION & R.D. 13 TIRAWLEY TP

SRALAGAGH WEST TP GLENCULLIN TP SRALAGAGH EAST TP JORROO TP

| CHARACTERISTICS AND SYMBOLS |                |                         |   |
|-----------------------------|----------------|-------------------------|---|
| County                      | Townland       | Trigonometrical Station | ▲ |
| Parish                      | Municipal Ward | Antiquities (Site of)   | ○ |
| River                       | Centour        | Nil                     |   |

*The Representation on this Map of a Road, Track, or Path is no evidence of the existence of a right of way.*

|  |  |                                       |
|--|--|---------------------------------------|
| O.P.W.<br>ARCHAEOLOGICAL<br>SURVEY<br>OF IRELAND | <b>Sites &amp; Monuments Record — Archaeological Constraint Map</b>  | Date/Edition of map:<br>1921          |
|  | The areas outlined on this map are designed to give the approximate location of archaeological sites and monuments. They are not to be taken as indicating their precise extent or boundaries on the ground. | Date of SMR detail:<br>September 1996 |










A T L A N T I C O C E A N

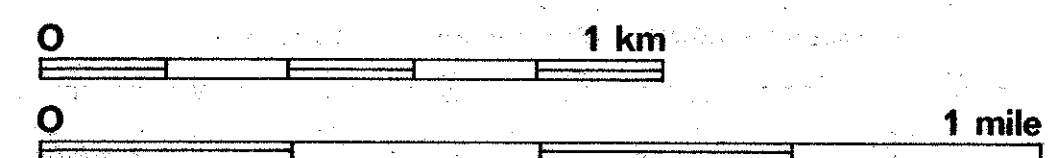


Surveyed in 1838. Revised in 1917. Levelled in 1895.

| CHARACTERISTICS AND SYMBOLS |                |  |
|-----------------------------|----------------|--|
| County                      | Downland       | Trigonometrical Station                        |
| Borough                     | Municipal Ward | Antiquarian Site (S.I.)                        |
| Parish                      | Contour        | For other information see Characteristic Sheet |

The Representation on this Map of a Road, Track, or Footpath, is no evidence of the existence of a right of way.

|  |  |  |
|--|--|--|
| O.P.W.<br>ARCHAEOLOGICAL<br>SURVEY<br>OF IRELAND | <b>Sites &amp; Monuments Record - Archaeological Constraint Map</b>  | Date/Edition of map:<br>1922           |
|  | The areas outlined on this map are designed to give the approximate location of archaeological sites and monuments. They are not to be taken as indicating their precise extent or boundaries on the ground. | Date of SMR detail:<br>September, 1996 |







Surveyed in 1883. Revised in 1887. Levelled in 1886.

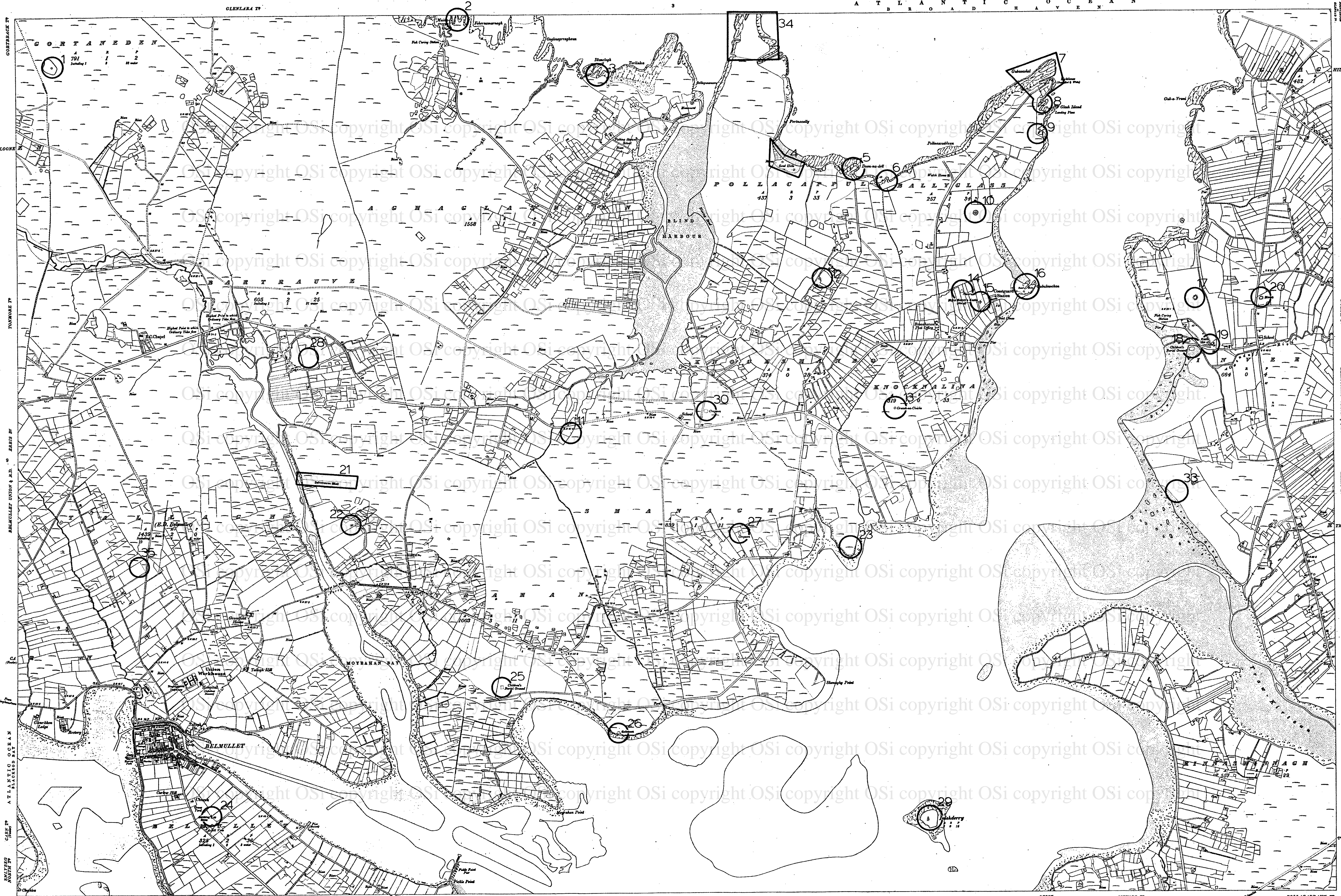
| CHARACTERISTICS AND SYMBOLS                    |                |                         |     |
|--|----------------|-------------------------|-----|
| Geog. Boundary                                 | Townland       | Trigonometrical Station | 1/4 |
| Barony   | Municipal Ward | Antiquarian (Site of)   | 2   |
| Road   | Contour        | Contour                 | NIL |
| For other information see Characteristic Sheet |                |                         |     |

The Representation on this Map of a Road, Track, or Footpath is no evidence of the existence of a right of way.

| O.P.W. ARCHAEOLOGICAL SURVEY OF IRELAND  | Sites & Monuments Record — Archaeological Constraint Map | Date/Edition of map: 1921          |
|--|--|------------------------------------|
| The areas outlined on this map are designed to give the approximate location of archaeological sites and monuments. They are not to be taken as indicating their precise extent or boundaries on the ground. |  | Date of SMR detail: September 1996 |







Revised in 1920. Revised in 1912-14, except the Island of Inishmore which was revised in 1906.  
 Licensed in 1894-6.

| CHARACTERISTICS AND SYMBOLS |  |
|-----------------------------|--|
| County                      | Triangulation Station                          |
| Barony                      | Antiquarian (Site of)                          |
| Parish                      | Contour  |
|                             | For other information see Characteristic Sheet |

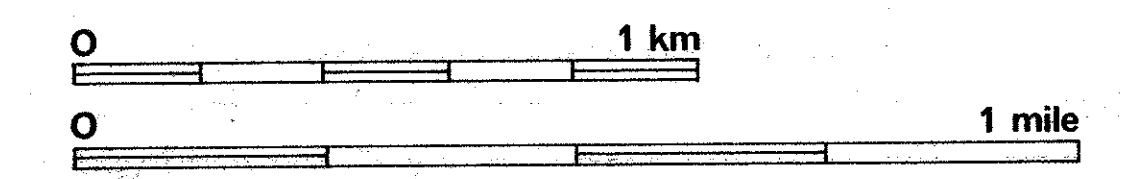
The Representation on this Map of a Road, Track, or Footpath, is no evidence of the existence of a right of way.

**O.P.W. ARCHAEOLOGICAL SURVEY OF IRELAND**

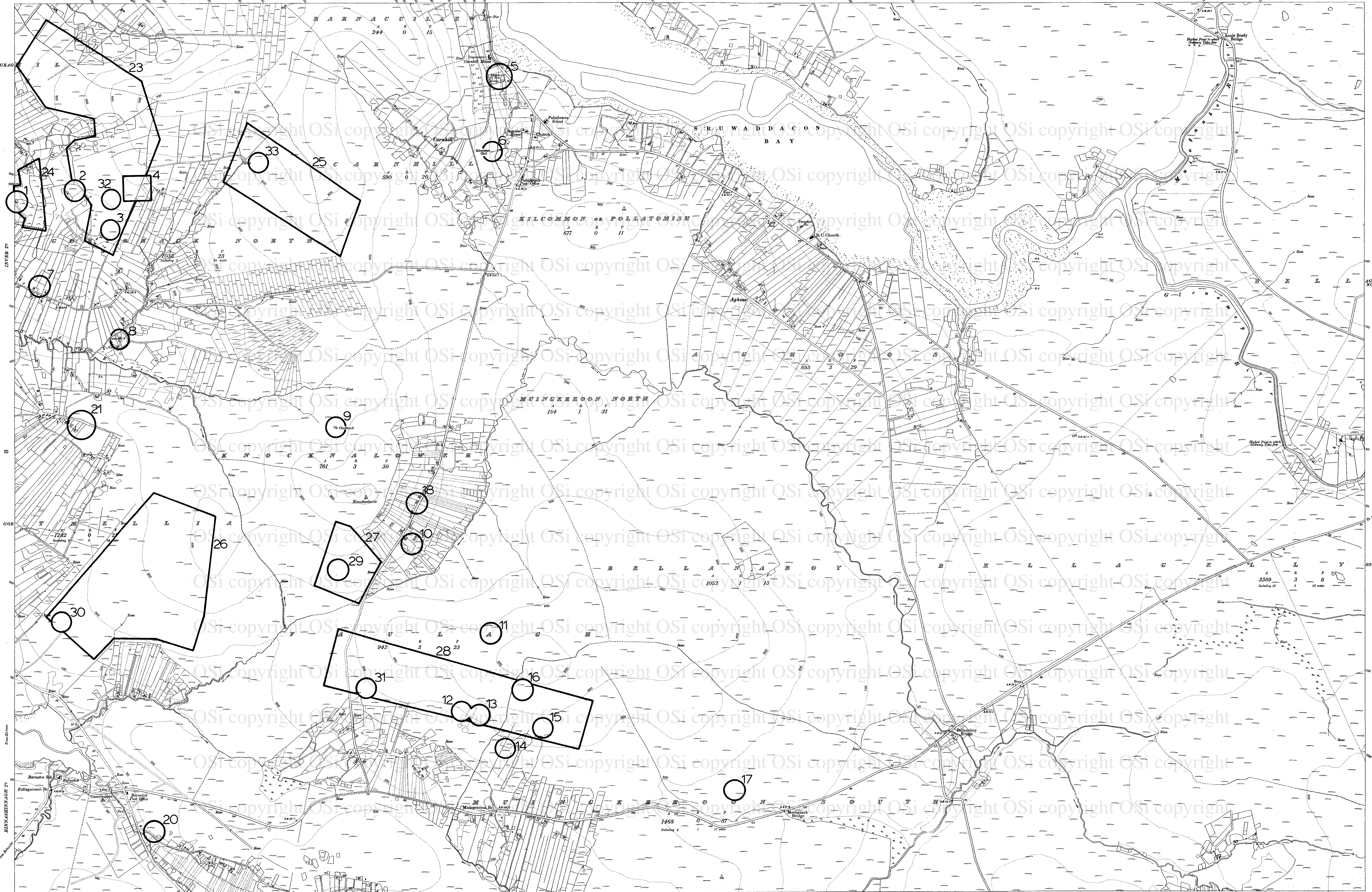
**Sites & Monuments Record - Archaeological Constraint Map**

The areas outlined on this map are designed to give the approximate location of archaeological sites and monuments. They are not to be taken as indicating their precise extent or boundaries on the ground.

Date/Edition of map: 1921  
 Date of SMR detail: September 1996








POLLAGARRAN T<sup>W</sup> Surveyed in 1837 Revised in 1913-17

CHARACTERISTICS AND SYMBOLS

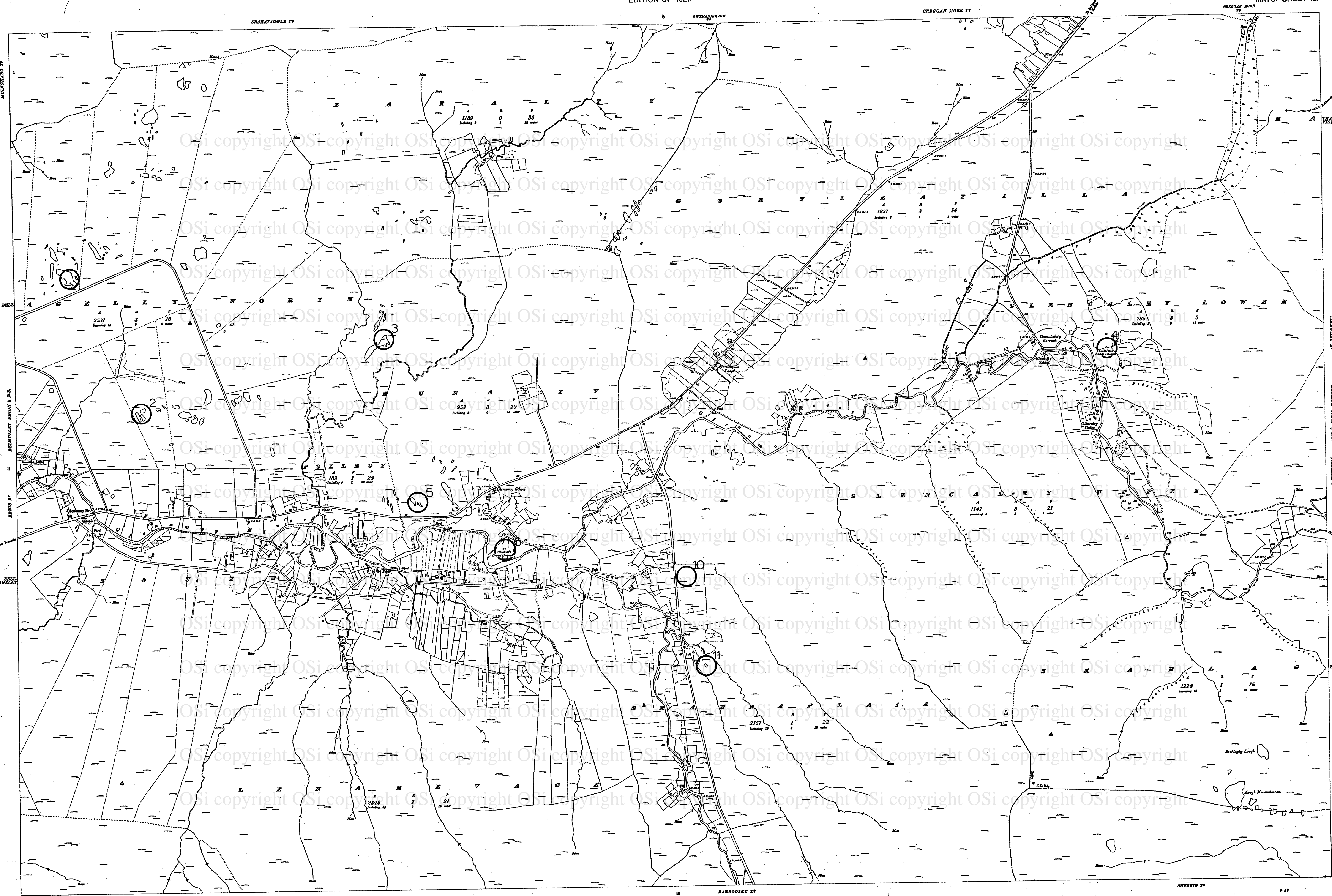
|                                     |  |                                |
|-------------------------------------|--|--------------------------------|
| County                              | Ward (when not coincident with other boundaries) | Antiquities (Site #1-7)        |
| Barony                              | County Borough, Borough, Urban                   | Trigonometrical Station        |
| Parish (h.C. Rev. Div. & U.D. only) | District & Town                                  | Electricity Transmission Lines |
| Townland                            | When not coincident with other boundaries        | Contours                       |

This representation on this Map of a Road, Track, or Footpath, is not evidence of the existence of a right of way. For a/r symbols see Table of Characteristics: 1:10,560 scale.

|  |  |                                       |
|--|--|---------------------------------------|
| O.P.W.<br>ARCHAEOLOGICAL<br>SURVEY<br>OF IRELAND | <b>Sites &amp; Monuments Record — Archaeological Constraint Map</b>  | Date/Edition of map:<br>1921          |
|  | The areas outlined on this map are designed to give the approximate location of archaeological sites and monuments. They are not to be taken as indicating their precise extent or boundaries on the ground. | Date of SMR detail:<br>September 1996 |





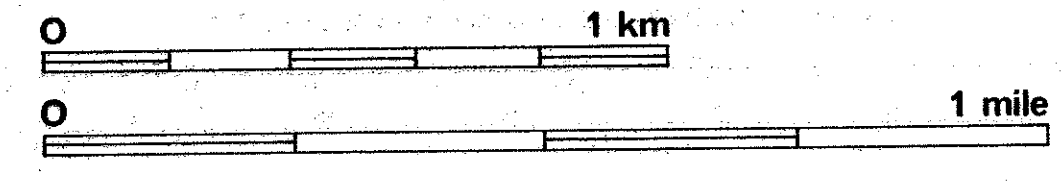


Surveyed in 1838. Revised in 1916-17. Enlarged in 1955-6.

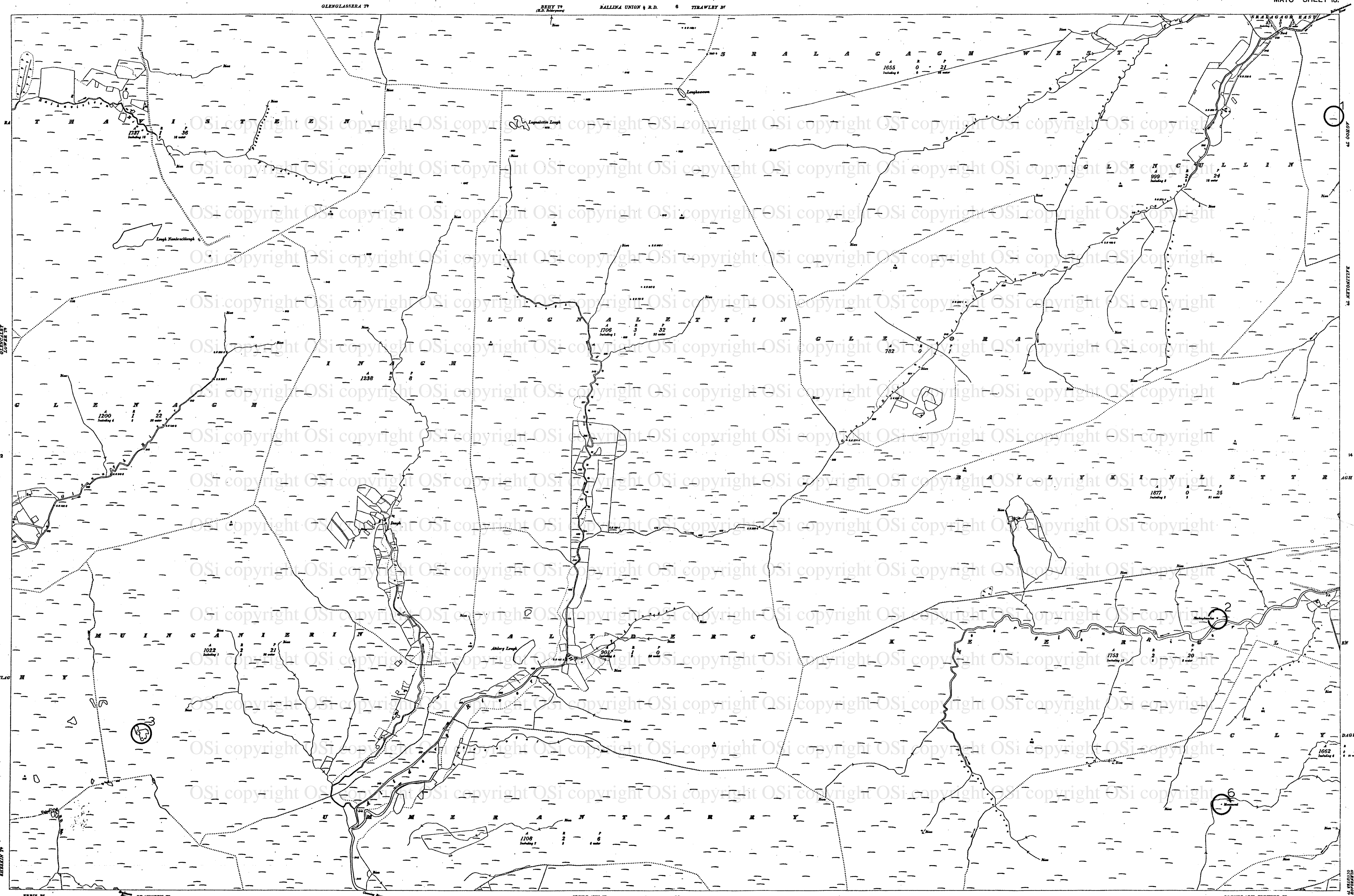
| CHARACTERISTICS AND SYMBOLS |                |   |
|-----------------------------|----------------|---|
| Group                       | Townland       | Trigonometrical Station                         |
| Barony                      | Municipal Ward | Antiquarian (Site of)                           |
| Road                        | Contour        | For other information see Characteristics Sheet |

*The Representation on this Map of a Road, Track, or Footpath is no evidence of the existence of a right of way.*

|  |  |                                       |
|--|--|---------------------------------------|
| O.P.W.<br>ARCHAEOLOGICAL<br>SURVEY<br>OF IRELAND | <b>Sites &amp; Monuments Record — Archaeological Constraint Map</b>  | Date/Edition of map:<br>1921          |
|  | The areas outlined on this map are designed to give the approximate location of archaeological sites and monuments. They are not to be taken as indicating their precise extent or boundaries on the ground. | Date of SMR detail:<br>September 1996 |
|  |  |                                       |







Surveyed in 1831. Revised in 1871. Levelled in 1896.

**CHARACTERISTICS AND SYMBOLS**

|       |                |  |   |
|-------|----------------|--|---|
| Group | Lowland        | Digonometrical Stations                        | ▲ |
| River | Municipal Ward | Antiquities Sites of                           | + |
| Field | Contours       | For other information see Characteristic Sheet |   |

*The Representation on this Map of a Road, Track or Footpath is no evidence of the existence of a right of way.*

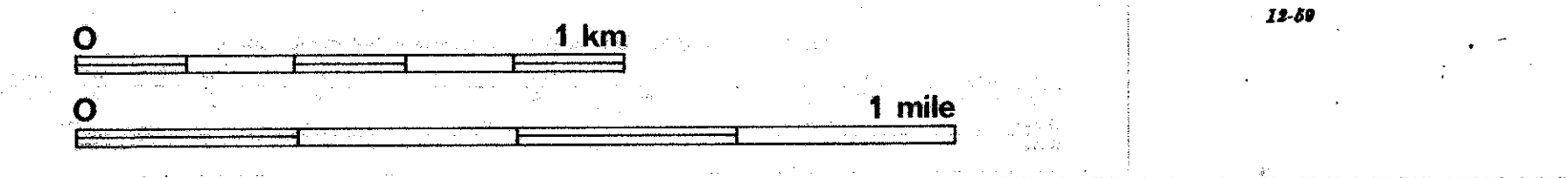
O.P.W. ARCHAEOLOGICAL SURVEY OF IRELAND

**Sites & Monuments Record - Archaeological Constraint Map**

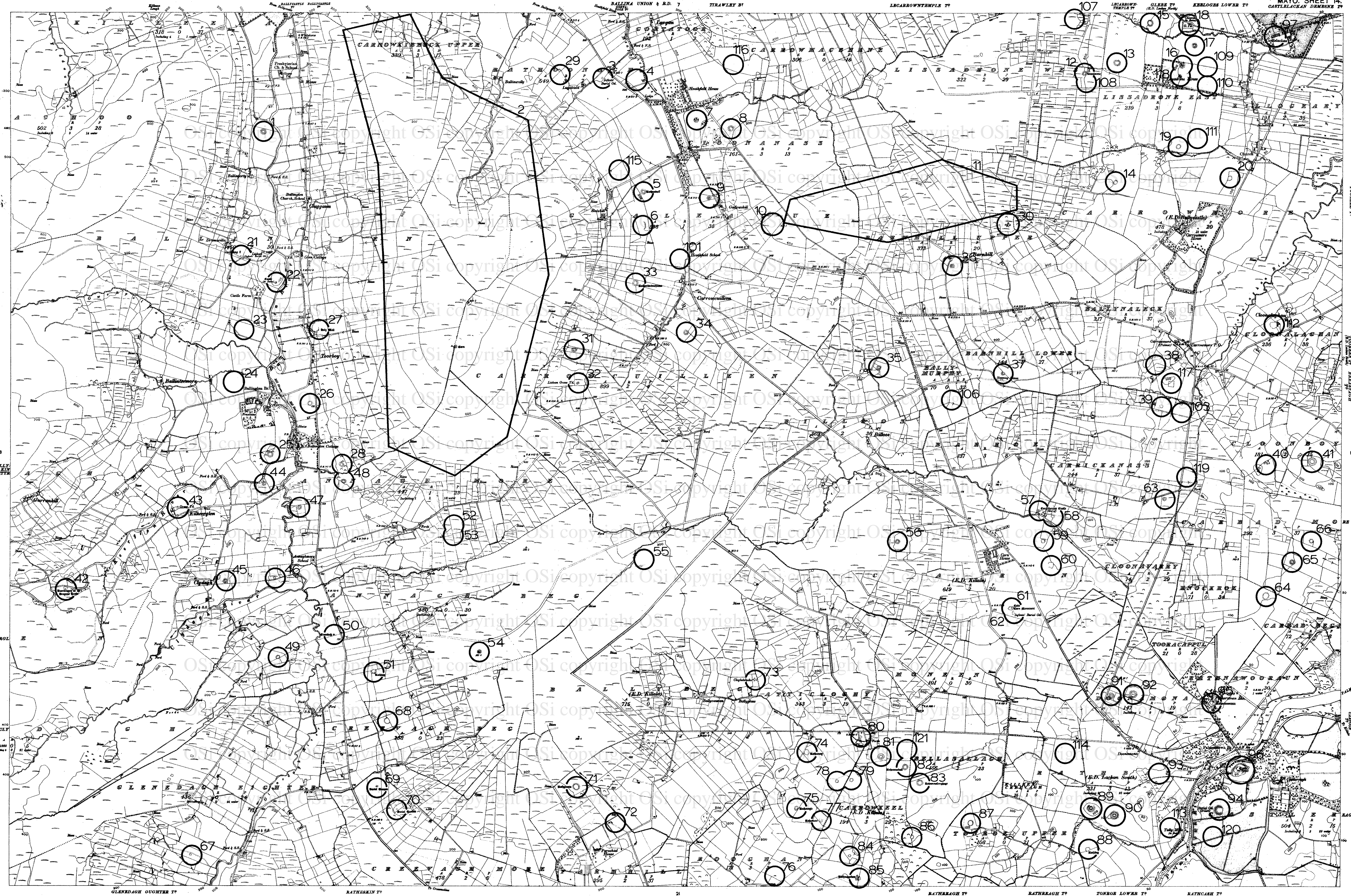
The areas outlined on this map are designed to give the approximate location of archaeological sites and monuments. They are not to be taken as indicating their precise extent or boundaries on the ground.

Date/Edition of map: 1921

Date of SMR detail: September 1996







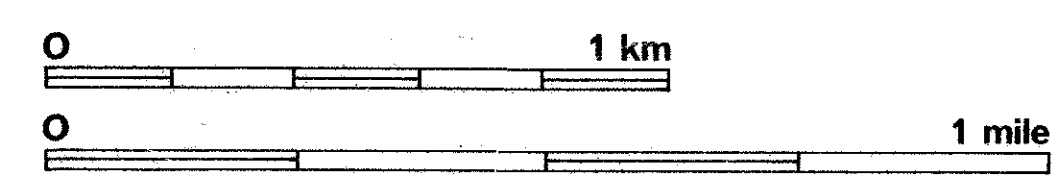
Surveyed in 1858 Revised in 1927 Levelled in 1895

CHARACTERISTICS AND SYMBOLS

|        |                |  |
|--------|----------------|--|
| County | Townland       | Trigonometrical Station                        |
| Barony | Municipal Ward | Antiquarian Site of                            |
| Parish | Contour        | For other information see Characteristic Sheet |

*The Representation on this Map of a Road, Track, or Footpath, is no evidence of the existence of a right of way.*

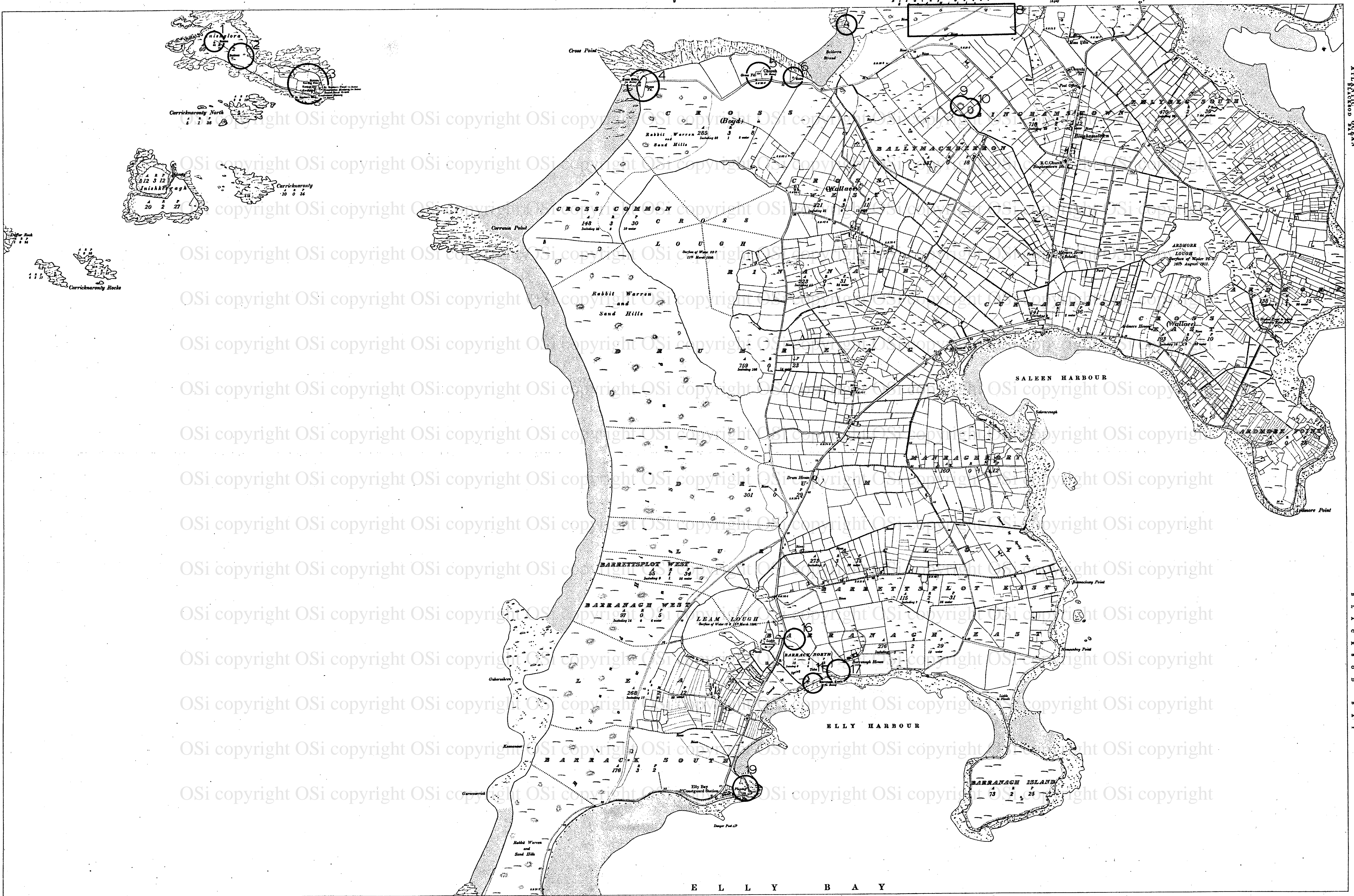
|  |  |                                       |
|--|--|---------------------------------------|
| O.P.W.<br>ARCHAEOLOGICAL<br>SURVEY<br>OF IRELAND | <b>Sites &amp; Monuments Record — Archaeological Constraint Map</b>  | Date/Edition of map:<br>1922          |
|  | The areas outlined on this map are designed to give the approximate location of archaeological sites and monuments. They are not to be taken as indicating their precise extent or boundaries on the ground. | Date of SMR detail:<br>September 1996 |
|  |  |                                       |












ATLANTIC OCEAN

ATLANTIC OCEAN

Revised in 1906, Revised in 1910 17, with the exception of the Islands, south of Inishmore which were revised in 1906. Enrolled in 1894.

| CHARACTERISTICS AND SYMBOLS |                |  |   |
|-----------------------------|----------------|--|---|
| County                      | Townland       | Trigonometrical Station                        | ▲ |
| Barony                      | Municipal Ward | Antiquarian (Site of)                          | + |
| Parish                      | Contour        | For other information see Characteristic Sheet |   |

|  |  |  |
|--|--|--|
| O.P.W.<br>ARCHAEOLOGICAL<br>SURVEY<br>OF IRELAND | <b>Sites &amp; Monuments Record — Archaeological Constraint Map</b>  | Date/Edition of map:<br>1921           |
|  | The areas outlined on this map are designed to give the approximate location of archaeological sites and monuments. They are not to be taken as indicating their precise extent or boundaries on the ground. | Date of SMR detail:<br>September, 1996 |
|  |  |  |







Surveyed in 1838. Revised in 1877. Levelled in 1895.


CHARACTERISTICS AND SYMBOLS

|        |                |                         |         |     |
|--------|----------------|-------------------------|---------|-----|
| County | Townland       | Trigonometrical Station | Site of | End |
| Barony | Municipal Ward | Site of                 | +       | +   |
| Rural  | Contours       | Nil                     | Nil     | Nil |

*For other information see Characteristic Sheet*

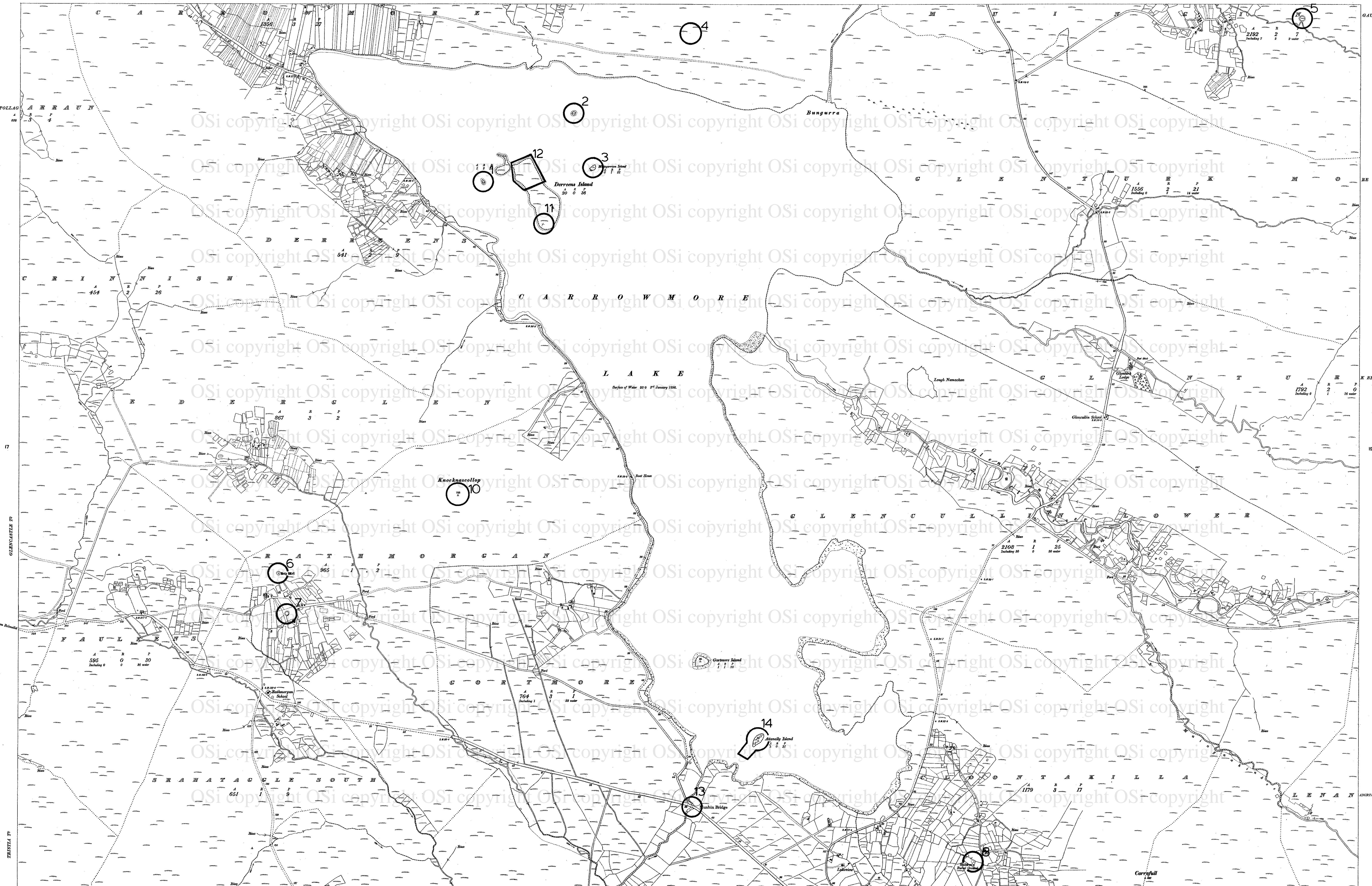
*The Representation on this Map of a Road, Track or Footpath is no evidence of the existence of a right of way.*

|  |  |                                       |
|--|--|---------------------------------------|
| O.P.W.<br>ARCHAEOLOGICAL<br>SURVEY<br>OF IRELAND | <b>Sites &amp; Monuments Record — Archaeological Constraint Map</b>  | Date/Edition of map:<br>1921          |
|  | The areas outlined on this map are designed to give the approximate location of archaeological sites and monuments. They are not to be taken as indicating their precise extent or boundaries on the ground. | Date of SMR detail:<br>September 1996 |



1-69





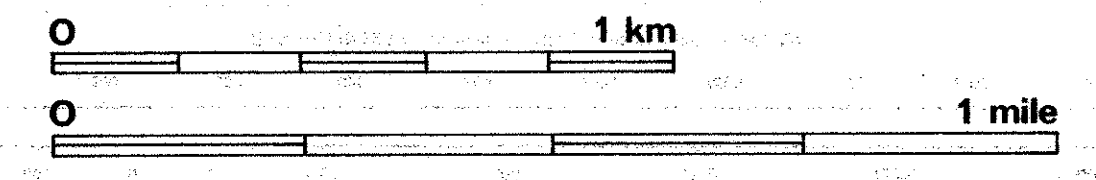
Surveyed in 1837 Revised in 1919-1917 Levelled in 1937  
 DRUMANAFERIN T<sup>W</sup> 26 ATTAVALLY T<sup>W</sup> BANGOR T<sup>W</sup>

CHARACTERISTICS AND SYMBOLS

|   |  |                                |           |
|---|--|--------------------------------|-----------|
| County                                  | Ward (when not coincident with other boundaries) | Antiquaries (See 4-7)          | Foot      |
| Borough                                 | County Borough, Borough, Urban                   | Trigonometrical Station        | ▲         |
| Parish (in Co. Ros., Bars. & U.D. only) | District & Town                                  | Electricity Transmission Lines | — — — — — |
| Townland                                | When not coincident with other boundaries        | Contours                       | — — — — — |

The representation on this Map of a Road, Track, or Footpath, is not evidence of the existence of a right of way.  
 For other symbols see Table of Characteristics 1:110,000 scale.  
 NOTE: UNAUTHORISED REPRODUCTION INFRINGES STATE COPYRIGHT.

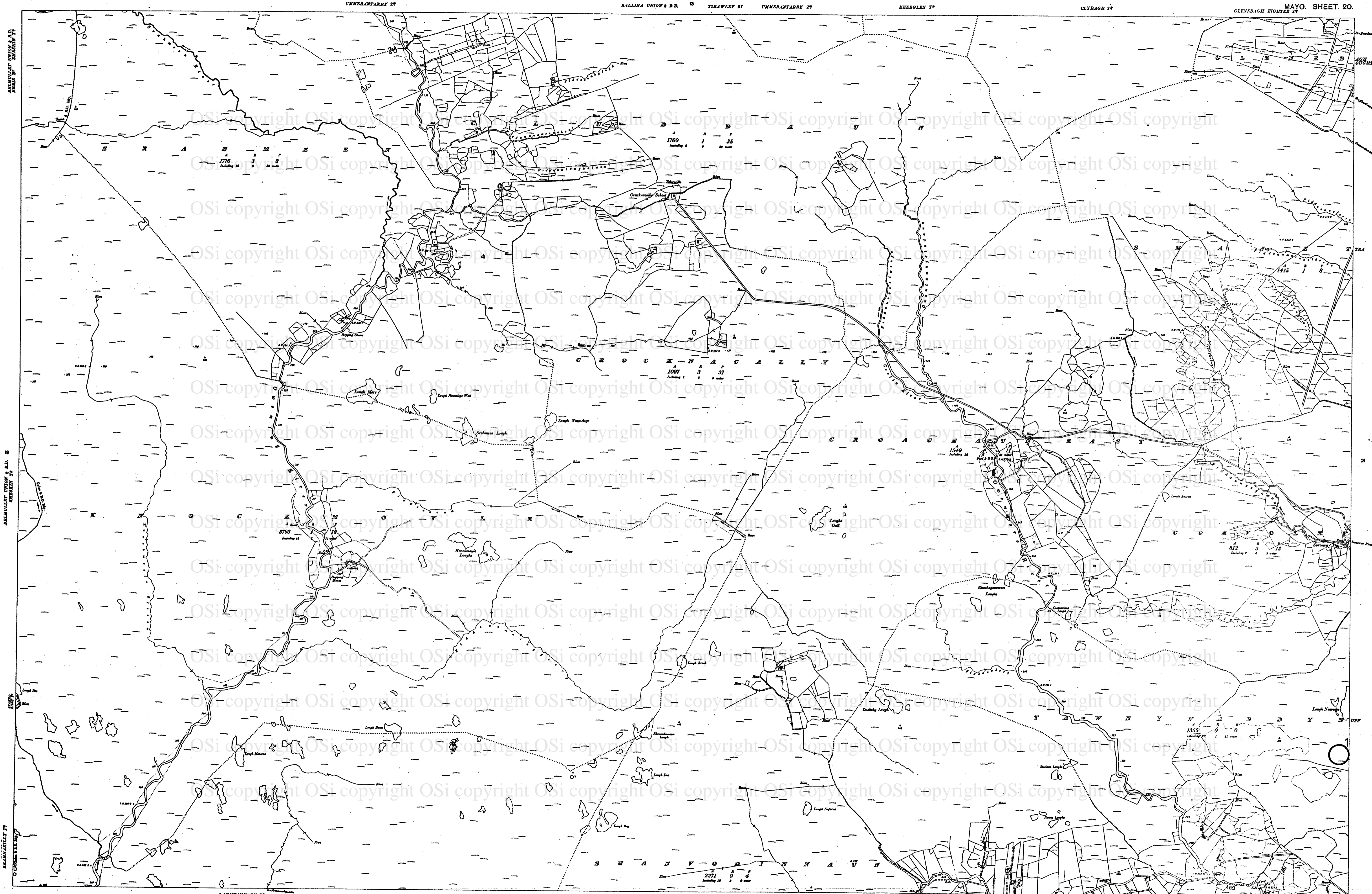
|  |   |  |
|--|---|--|
| O.P.W.<br>ARCHAEOLOGICAL<br>SURVEY<br>OF IRELAND | <b>Sites &amp; Monuments Record — Archaeological Constraint Map</b><br>The areas outlined on this map are designed to give the approximate location of archaeological sites and monuments. They are not to be taken as indicating their precise extent or boundaries on the ground. | Date/Edition of map:<br>1921           |
|  |   | Date of SMR detail:<br>September 1996. |











BRANKILLET UNION & R.D. 13

BRANKILLET T<sup>W</sup>

BRANKILLET T<sup>W</sup>

Surveyed in 1831. Revised in 1916. Levelled in 1898.

LAUGHTANVACK T<sup>W</sup>

28

DOBBERTY T<sup>W</sup>

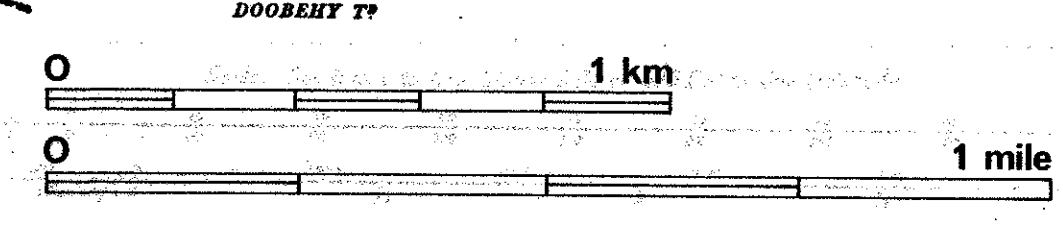
FORREW T<sup>W</sup>

| CHARACTERISTICS AND SYMBOLS |                |  |      |
|-----------------------------|----------------|--|------|
| Contour                     | Landmark       | Trigonometrical Station                        | Foot |
| Dun                         | Municipal Ward | Antiquities (Site of)                          |      |
| Parish                      | Contour        | For other information see Characteristic Sheet |      |

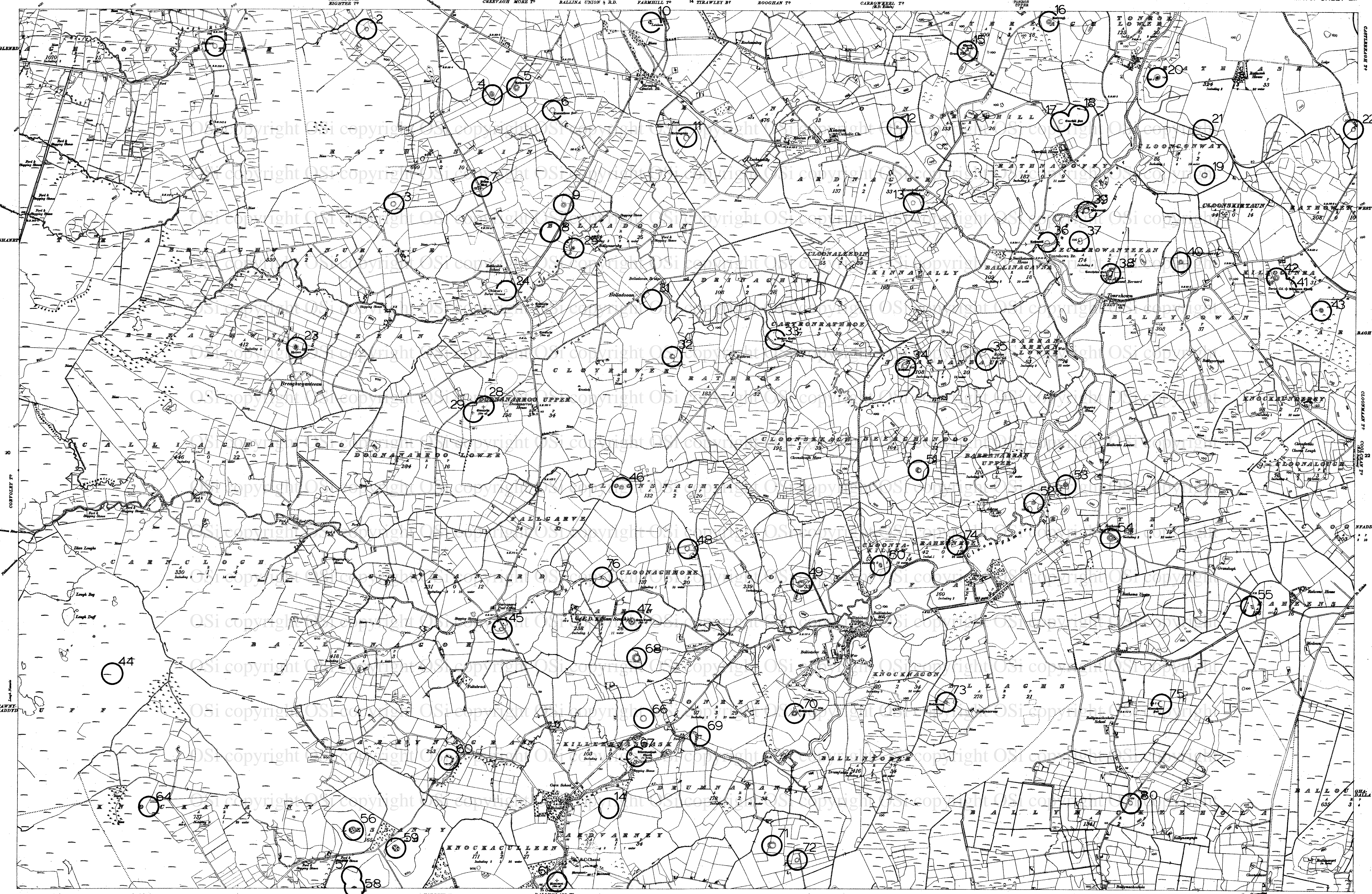
The Representation on this Map of a Road, Track, or Footpath is no evidence of the existence of a right of way.

|  |  |                                       |
|--|--|---------------------------------------|
| O.P.W.<br>ARCHAEOLOGICAL<br>SURVEY<br>OF IRELAND | Sites & Monuments Record — Archaeological Constraint Map | Date/Edition of map:<br>1921          |
|  |  | Date of SMR detail:<br>September 1996 |

The areas outlined on this map are designed to give the approximate location of archaeological sites and monuments. They are not to be taken as indicating their precise extent or boundaries on the ground.







FORREW T<sup>W</sup> Surveyed in 1838 Revised in 1896 Levelled in 1895

| CHARACTERISTICS AND SYMBOLS |                |   |
|-----------------------------|----------------|---|
| County                      | Townland       | Trigonometrical Station                         |
| Barony                      | Municipal Ward | Antiquarian (Site of)                           |
| Rural                       | Contours       | For other information see Characteristics Sheet |

*The Representation on this Map of a Road, Track, or Footpath is no evidence of the existence of a right of way.*


**O.P.W. ARCHAEOLOGICAL SURVEY OF IRELAND**

**Sites & Monuments Record — Archaeological Constraint Map**

The areas outlined on this map are designed to give the approximate location of archaeological sites and monuments. They are not to be taken as indicating their precise extent or boundaries on the ground.

Date/Edition of map:  
1923

Date of SMR detail:  
September, 1996







CHARACTERISTICS AND SYMBOLS

|         |                |  |   |    |
|---------|----------------|--|---|----|
| Contour | Townland       | Trigonometrical Station                        | + | ft |
| Roadway | Municipal Ward | Archaeological Site                            | ○ | ft |
| Parish  | Contour        | For other information see Characteristic Sheet |   |    |

The Representation on this Map of a Road, Track, or Footpath is no evidence of the existence of a right of way.


O.P.W. ARCHAEOLOGICAL SURVEY OF IRELAND

**Sites & Monuments Record — Archaeological Constraint Map**

The areas outlined on this map are designed to give the approximate location of archaeological sites and monuments. They are not to be taken as indicating their precise extent or boundaries on the ground.

Date/Edition of map: 1929

Date of SMR detail: September 1996









S A T T L A N T I C O C E A N

E  
I  
V  
O  
K  
S  
O  
J  
25  
E  
Y  
I




Surveyed in 1858. Revised in 1916-17. Levelled in 1896.

CHARACTERISTICS AND SYMBOLS

|                                       |  |                                |      |
|---------------------------------------|--|--------------------------------|------|
| County                                | Ward (when not coincident with other boundaries) | Antiquities (See 41-43)        | Fort |
| Barony                                | County Borough, Borough, Urban                   | Trigonometrical Station        |      |
| Parish (or Co. term, Item A 15 D and) | District & Town                                  | Electricity Transmission Lines |      |
| Townland                              | When not coincident with other boundaries        | Contours                       |      |

|  |  |                                       |
|--|--|---------------------------------------|
| O.P.W.<br>ARCHAEOLOGICAL<br>SURVEY<br>OF IRELAND | <b>Sites &amp; Monuments Record — Archaeological Constraint Map</b>  | Date/Edition of map:<br>1921          |
|  | The areas outlined on this map are designed to give the approximate location of archaeological sites and monuments. They are not to be taken as indicating their precise extent or boundaries on the ground. | Date of SMR detail:<br>September 1996 |
|  |  |                                       |



The representation on this Map of a Road, Track, or Footpath, is not evidence of the existence of a right of way. For other symbols see Table of Characteristics: 1:10,560 scale.



S A T L A N T I C O C E A N  
B L A C K S O D B A Y

MARQUETTE QUINN & CO.  
46 SHREVE

STLA

26

41 SSSANDOFF  
478 & 480 J. BERGEESE



Surveyed in 1838. Revised in 1816-18. Levelled in 1845.

ROY T'

| CHARACTERISTICS AND SYMBOLS |                |  |
|-----------------------------|----------------|--|
| County                      | Irishland      | Digonometrical Station                         |
| Barony                      | Municipal Ward | Antiquities (Site of)                          |
| Parish                      | Centres        | First  |
|                             |                | For other information see Characteristic Sheet |

The Representation on this Map of a Road, Track or Footpath is no evidence of the existence of a right of way.

O.P.W.  
ARCHAEOLOGICAL  
SURVEY  
OF IRELAND

Sites & Monuments Record — Archaeological Constraint Map

The areas outlined on this map are designed to give the approximate location of archaeological sites and monuments. They are not to be taken as indicating their precise extent or boundaries on the ground.

Date/Edition of map:  
1921

Date of SMR detail:  
September, 1996

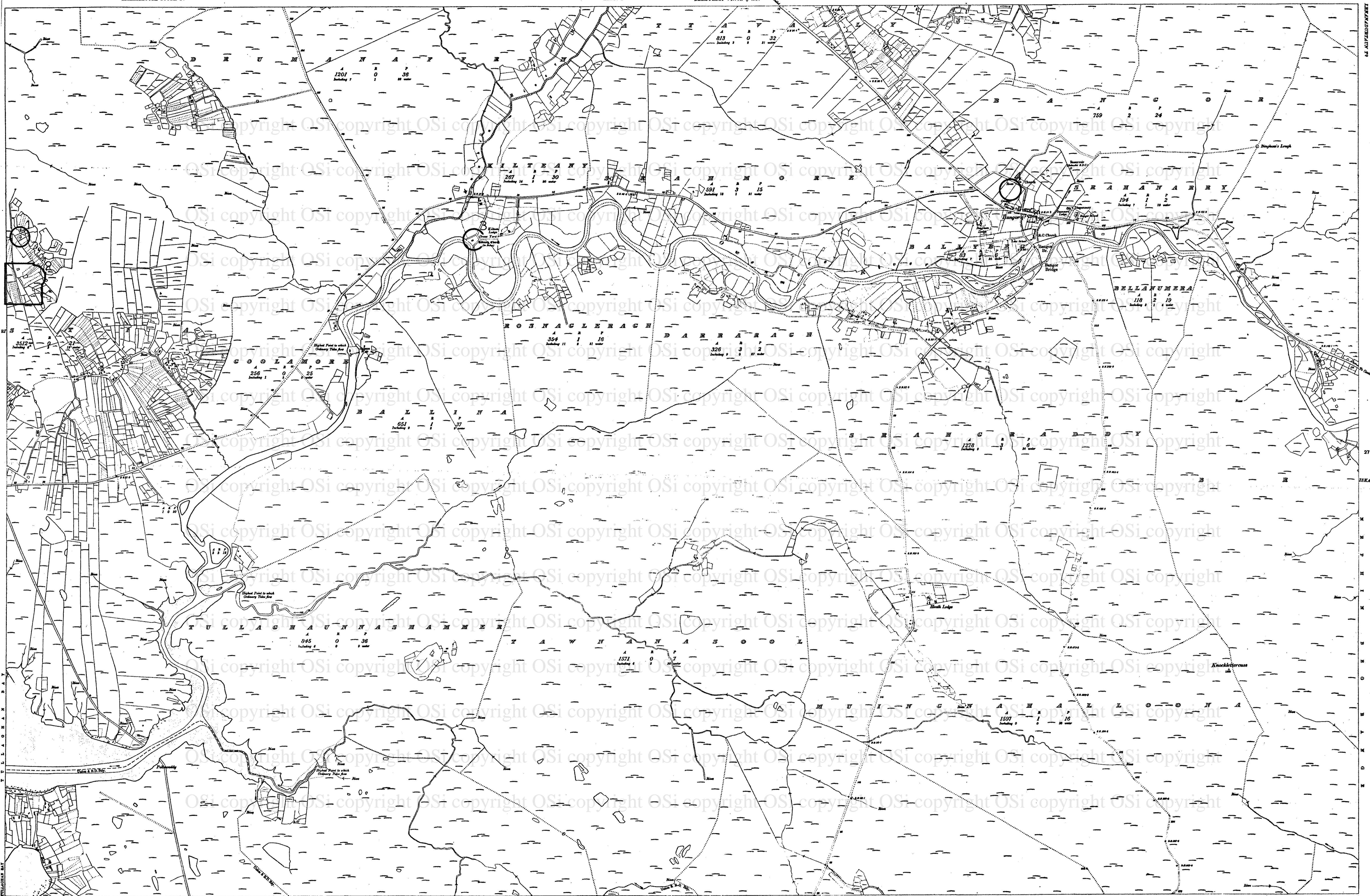
TULLAHOAN T'

0 1 km

0 1 mile

TULLAHOAN BAY





WESTPORT UNION & R.D. AUGHNESS T<sup>W</sup> MINGONANADD T<sup>W</sup> TARRAGHAUN MORRIS T<sup>W</sup> WESTPORT UNION & R.D. 85 CROAGHAUN T<sup>W</sup> TARRAGHAUN MORRIS T<sup>W</sup>

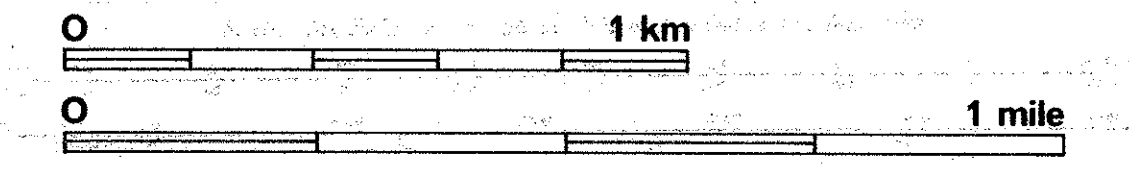
Surveyed in 1858. Revised in 1915 & Levelled in 1895 & 6.

CHARACTERISTICS AND SYMBOLS

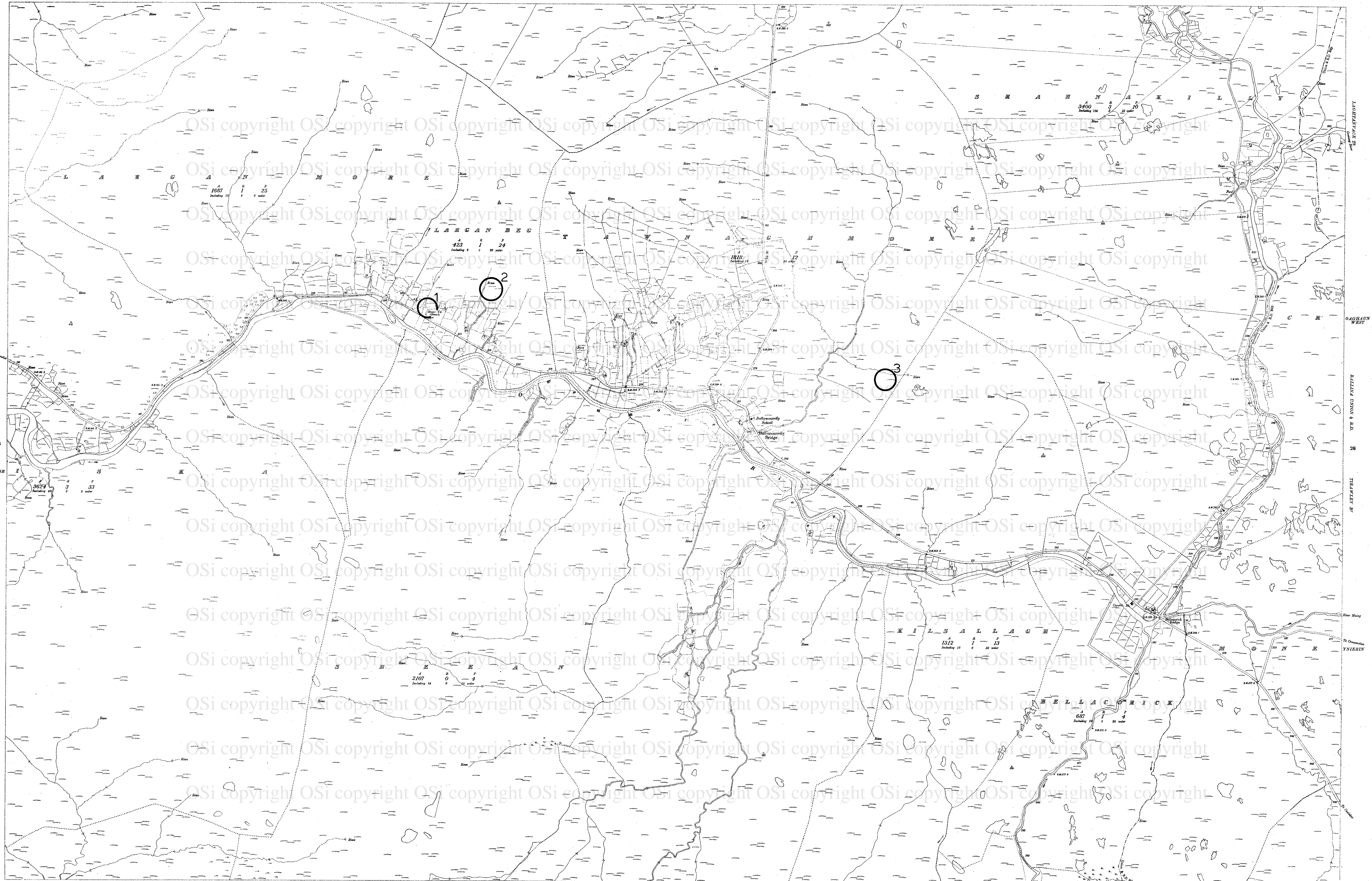
|        |                |  |   |
|--------|----------------|--|---|
| County | Downland       | Trigonometrical Station                        | ▲ |
| Barony | Municipal Ward | Antiquity (Site of)                            | + |
| Parish | Contours       | For other information see Characteristic Sheet |   |

The Representation on this Map of a Road, Track, or Footpath, is no evidence of the existence of a right of way.

|  |   |  |
|--|---|--|
| <p>O.P.W.<br/>ARCHAEOLOGICAL<br/>SURVEY<br/>OF IRELAND</p> | <p><b>Sites &amp; Monuments Record — Archaeological Constraint Map</b></p>  | <p>Date/Edition of map:<br/>1921</p>           |
|  | <p>The areas outlined on this map are designed to give the approximate location of archaeological sites and monuments. They are not to be taken as indicating their precise extent or boundaries on the ground.</p> | <p>Date of SMR detail:<br/>September, 1996</p> |
|  | <p>4-63.</p>  |  |







TARSAOLUN MOOR T<sup>W</sup> NEPHIN BORO RANG E UGGOOL T<sup>W</sup> 36 MUNGAGHEL T<sup>W</sup> DERRY LOWER T<sup>W</sup>


Surveyed in 1838. Revised in 1916. Levelled in 1895-6.

CHARACTERISTICS AND SYMBOLS

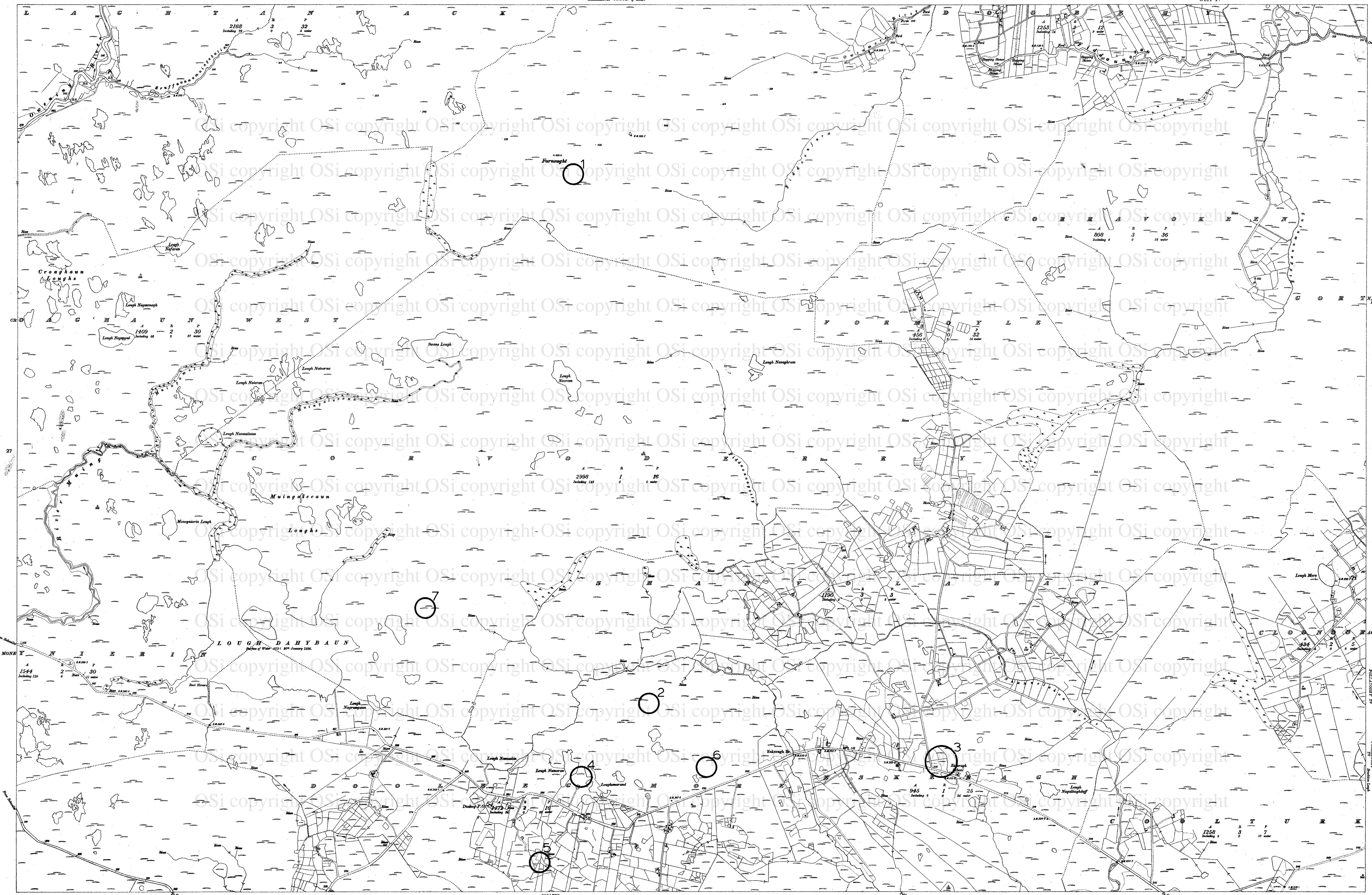
|                |                        |   |   |
|----------------|------------------------|---|---|
| County         | Triangulation Stations | + | ▲ |
| Barony         | Antiquarian Sites      | + | ▲ |
| Municipal Ward | Antiquarian Sites      | + | ▲ |
| Parish         | Antiquarian Sites      | + | ▲ |
| Contours       | Antiquarian Sites      | + | ▲ |

*The Representation on this Map of a Road, Track, or Footpath, is no evidence of the existence of a right of way.*

|  |  |  |
|--|--|--|
| <p>O.P.W.<br/>ARCHAEOLOGICAL<br/>SURVEY<br/>OF IRELAND</p> | <p><b>Sites &amp; Monuments Record — Archaeological Constraint Map</b></p> <p>The areas outlined on this map are designed to give the approximate location of archaeological sites and monuments. They are not to be taken as indicating their precise extent or boundaries on the ground.</p> | <p>Date/Edition of map:<br/>1921</p> <p>Date of SMR detail:<br/>September 1996</p> |
|--|--|--|





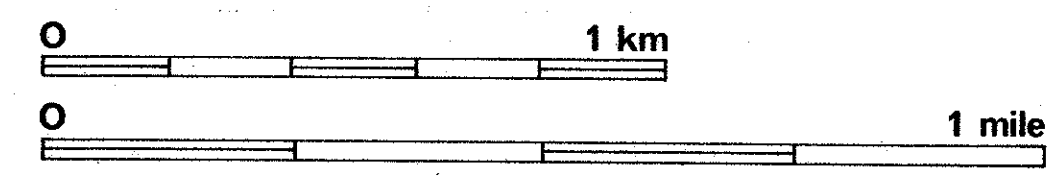


Surveyed in 1837. Revised in 1916. Levelled in 1895-6.

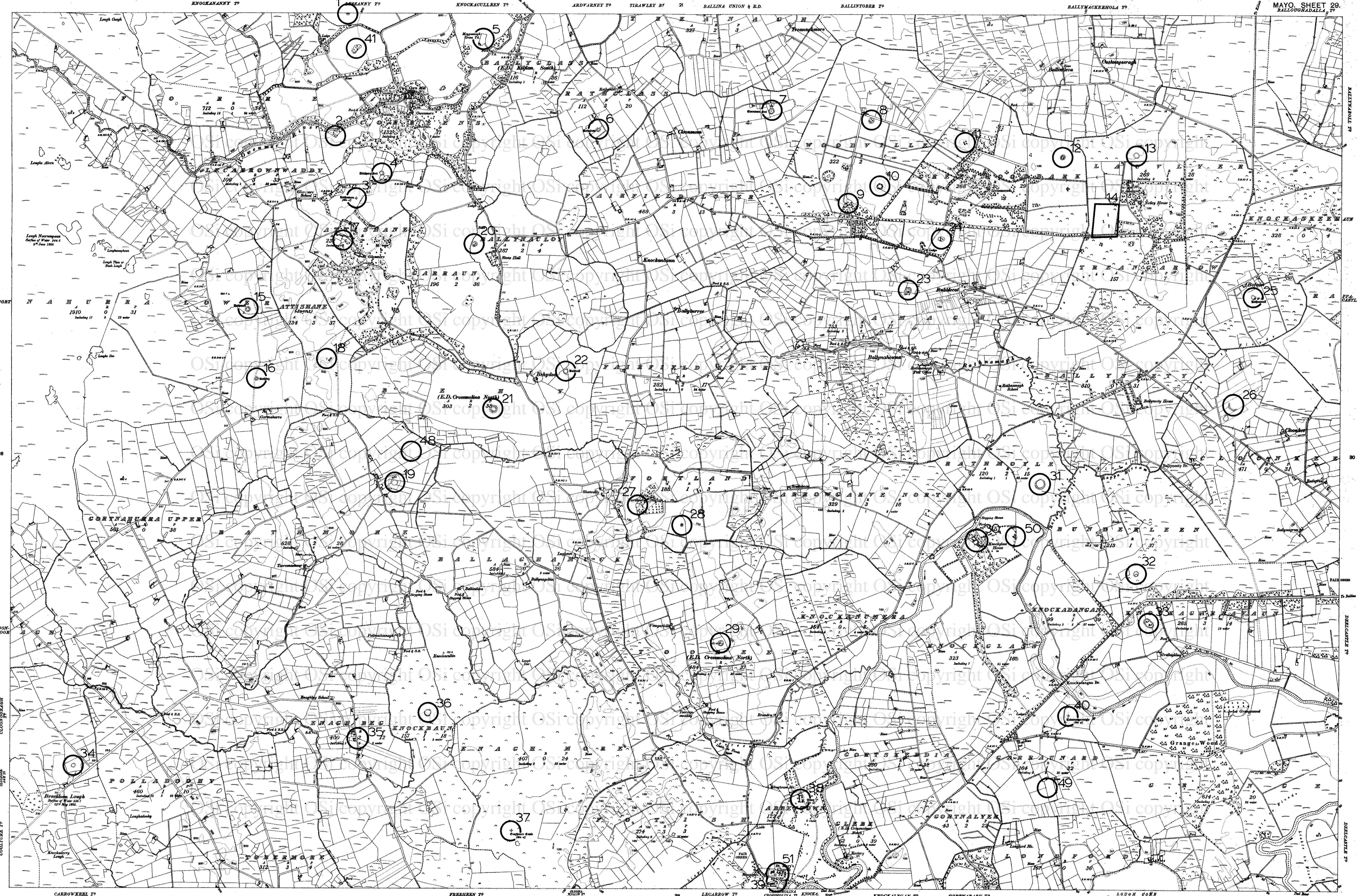
| CHARACTERISTICS AND SYMBOLS |                |                       |
|-----------------------------|----------------|-----------------------|
| County                      | Townland       | Triangulation Station |
| Barony                      | Municipal Ward | Antiquities (Site of) |
| Parish                      | Contours       | Nil                   |

*The Representation on this Map of a Road, Track, or Footpath, is no evidence of the existence of a right of way.*

|  |  |  |
|--|--|--|
| O.P.W.<br>ARCHAEOLOGICAL<br>SURVEY<br>OF IRELAND | <b>Sites &amp; Monuments Record — Archaeological Constraint Map</b>  | Date/Edition of map:<br>1920           |
|  | The areas outlined on this map are designed to give the approximate location of archaeological sites and monuments. They are not to be taken as indicating their precise extent or boundaries on the ground. | Date of SMR detail:<br>September, 1996 |







Copyright 1922. Printed in 1922.

CHARACTERISTICS AND SYMBOLS

|                                      |  |                                |      |
|--------------------------------------|--|--------------------------------|------|
| County                               | Ward (when not coincident with other boundaries) | Antiquities (See 47)           | Foot |
| Borough                              | County Borough, Borough, Urban                   | Topographical Station          |      |
| Parish (In Co. Dub., see 4 U.D. Act) | District & Town                                  | Electricity Transmission Lines |      |
| Townland                             | When not coincident with other boundaries        | Contours                       |      |

The representation on this Map of a Road, Track, or Footpath, is not evidence of the existence of a right of way. For other symbols see Table of Characteristics: 1:10,560 scale.

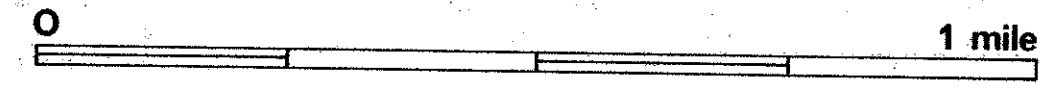
O.P.W. ARCHAEOLOGICAL SURVEY OF IRELAND

Sites & Monuments Record — Archaeological Constraint Map

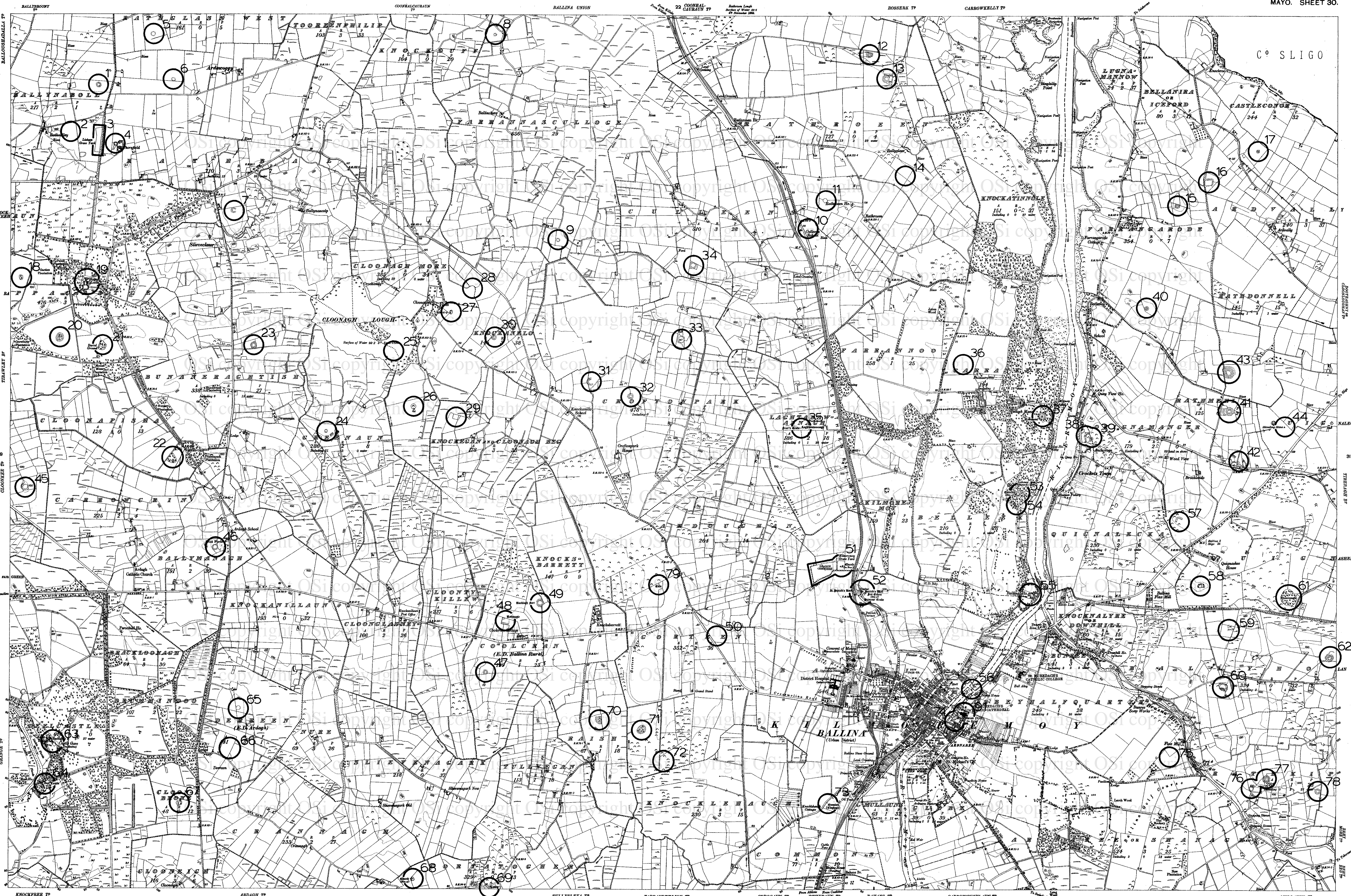
The areas outlined on this map are designed to give the approximate location of archaeological sites and monuments. They are not to be taken as indicating their precise extent or boundaries on the ground.

Date/Edition of map: 1922

Date of SMR detail: September, 1996





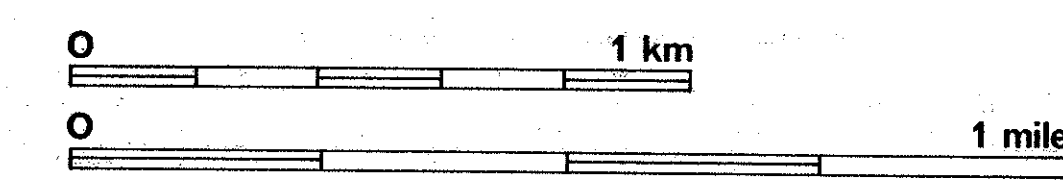


Surveyed in 1837 Revised in 1923-28

CHARACTERISTICS AND SYMBOLS

|  |  |                                |      |
|--|--|--------------------------------|------|
| County                                 | Ward (when not coincident with other boundaries) | Antiquities (See 41-43)        | Fort |
| Barony                                 | County Borough, Borough, Urban                   | Trigonometrical Station        |      |
| Parish (in Co. Dub., Cork & U.D. only) | District & Town                                  | Electricity Transmission Lines |      |
| Townland                               | When not coincident with other boundaries        | Contours                       |      |

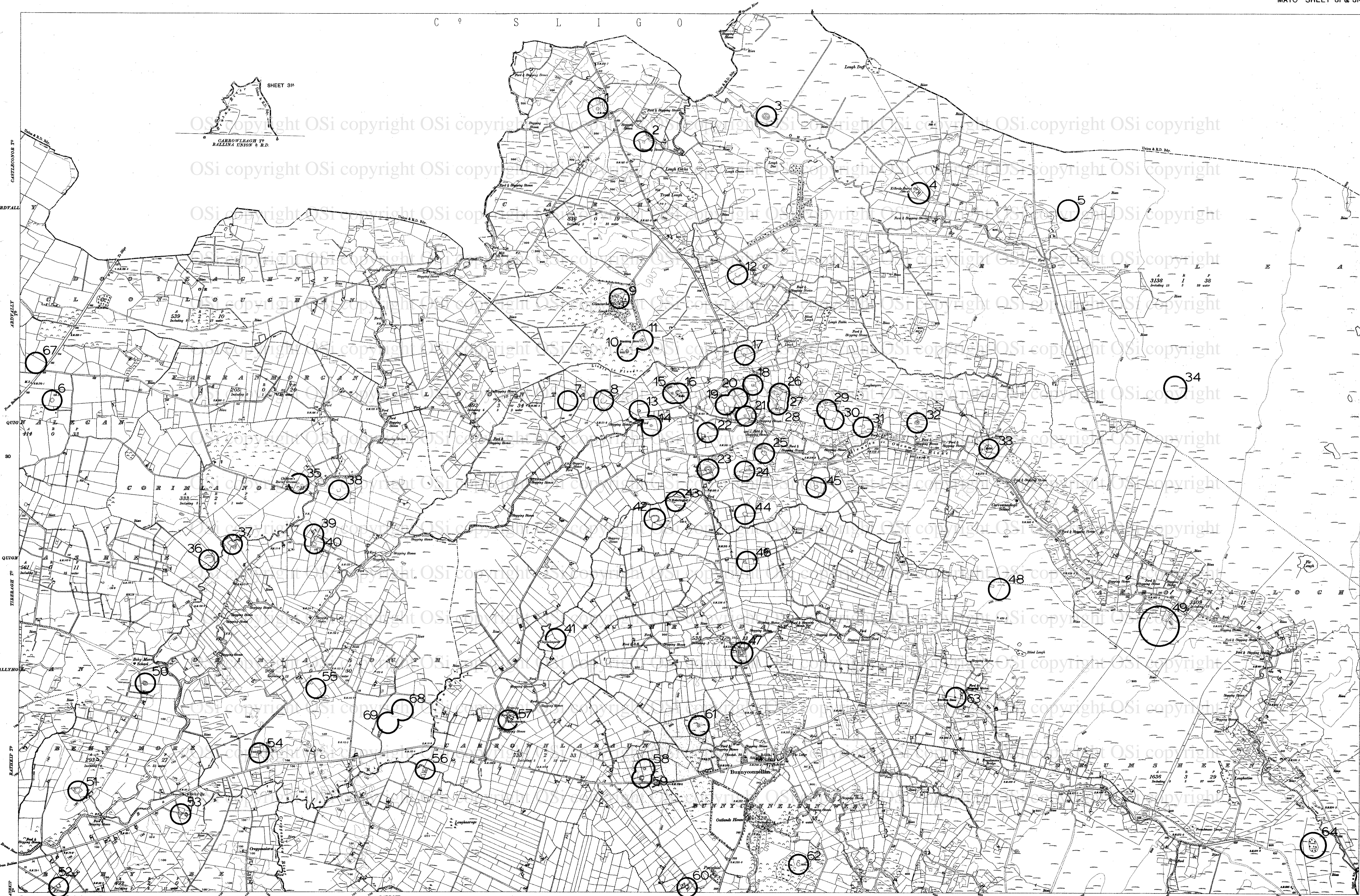
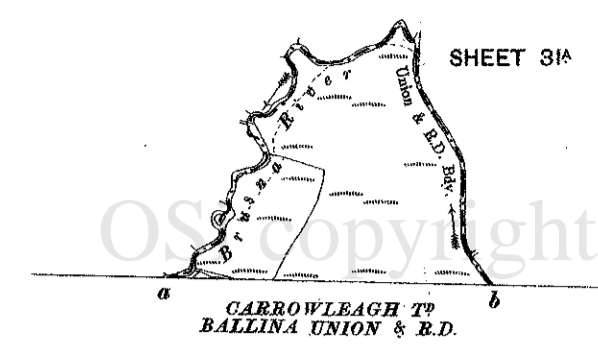
|  |  |   |
|--|--|---|
| <p>O.P.W.<br/>ARCHAEOLOGICAL<br/>SURVEY<br/>OF IRELAND</p> | <p><b>Sites &amp; Monuments Record — Archaeological Constraint Map</b></p> <p>The areas outlined on this map are designed to give the approximate location of archaeological sites and monuments. They are not to be taken as indicating their precise extent or boundaries on the ground.</p> | <p>Date/Edition of map:<br/>1930</p> <p>Date of SMR detail:<br/>September, 1996</p> |
|--|--|---|



The representation on this Map of a Road, Track, or Footpath, is not evidence of the existence of a right of way.



C O S L I G O




Surveyed in 1874. Revised in 1915.

CHARACTERISTICS AND SYMBOLS


|        |       |                         |       |
|--------|-------|-------------------------|-------|
| County | ..... | Trigonometrical Station | ..... |
| Barony | ..... | Municipal Ward          | ..... |
| Parish | ..... | Contour                 | ..... |

*The representation on this map of a Road, Track, or Path, is in evidence of the existence of a right of way.*

|  |  |  |
|--|--|--|
| <p>O.P.W.<br/>ARCHAEOLOGICAL<br/>SURVEY<br/>OF IRELAND</p> | <p><b>Sites &amp; Monuments Record — Archaeological Constraint Map</b></p> <p>The areas outlined on this map are designed to give the approximate location of archaeological sites and monuments. They are not to be taken as indicating their precise extent or boundaries on the ground.</p> | <p>Date/Edition of map:<br/>1922</p> <p>Date of SMR detail:<br/>September, 1996.</p> |
|--|--|--|







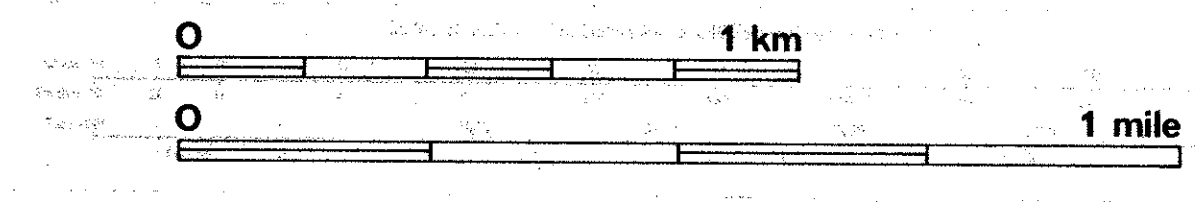
Surveyed in 1837-8. Revised in 1916.

CHARACTERISTICS AND SYMBOLS

|                                       |  |                                |      |
|---------------------------------------|--|--------------------------------|------|
| County                                | Ward (when not coincident with other boundaries) | Antiquities (see p. 1)         | Foot |
| Barony                                | County Borough, Borough, Urban                   | Trigonometrical Station        |      |
| Parish (in Co. Ros. Res. & U.D. only) | District & Town                                  | Electricity Transmission Lines |      |
| Townland                              | When not coincident with other Boundaries        | Contours                       |      |

The representation on this Map of a Road, Track, or Footpath, is not evidence of the existence of a right of way. For other symbols see Table of Characteristics: 1:10,000 scale.

|  |  |                                       |
|--|--|---------------------------------------|
| O.P.W.<br>ARCHAEOLOGICAL<br>SURVEY<br>OF IRELAND | <b>Sites &amp; Monuments Record — Archaeological Constraint Map</b>  | Date/Edition of map:<br>1921          |
|  | The areas outlined on this map are designed to give the approximate location of archaeological sites and monuments. They are not to be taken as indicating their precise extent or boundaries on the ground. | Date of SMR detail:<br>September 1996 |











ATLANTIC OCEAN


ATLANTIC OCEAN

Surveyed in 1841-2. Revised in 1845. Levelled in 1856-0.

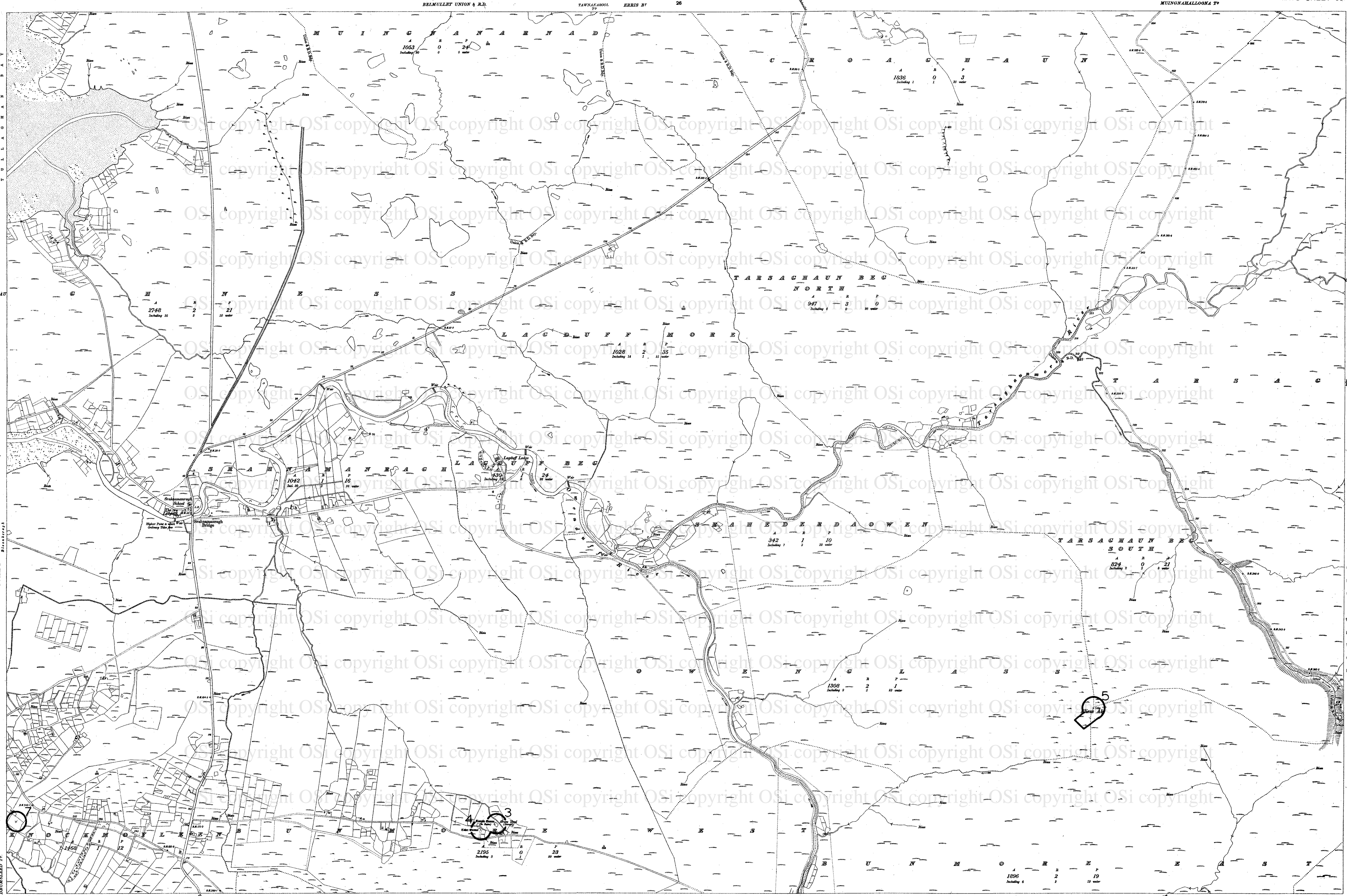
| CHARACTERISTICS AND SYMBOLS |                |  |
|-----------------------------|----------------|--|
| County                      | Townland       | Trigonometrical Station                        |
| Barony                      | Municipal Ward | Antiquarian (Site of)                          |
| Road                        | Canal          | For other information see Characteristic Sheet |
|                             |                | Nil  |

The Representation on this Map of a Road, Track, or Footpath is no evidence of the existence of a right of way.

|  |  |  |
|--|--|--|
| O.P.W.<br>ARCHAEOLOGICAL<br>SURVEY<br>OF IRELAND | <b>Sites &amp; Monuments Record — Archaeological Constraint Map</b>  | Date/Edition of map:<br>1920           |
|  | The areas outlined on this map are designed to give the approximate location of archaeological sites and monuments. They are not to be taken as indicating their precise extent or boundaries on the ground. | Date of SMR detail:<br>September, 1996 |








Surveyed in 1841-2. Revised in 1885. Lowered in 1886-6.

| CHARACTERISTICS AND SYMBOLS |                | TRIANGULAR STATION                             |                       |
|-----------------------------|----------------|--|-----------------------|
| Group                       | Townland       | Triangulation Station                          | Antiquities (Site of) |
| Barony                      | Municipal Ward | Antiquities (Site of)                          | Art                   |
| Parish                      | Contour        | For other information see Characteristic Sheet |                       |

The representation on this map of a Road, Track or Footpath is no evidence of the existence of a right of way.

|  |  |  |
|--|--|--|
| <b>O.P.W.</b><br><b>ARCHAEOLOGICAL</b><br><b>SURVEY</b><br><b>OF IRELAND</b> | <b>Sites &amp; Monuments Record — Archaeological Constraint Map</b>  | Date/Edition of map:<br>1920           |
|  | The areas outlined on this map are designed to give the approximate location of archaeological sites and monuments. They are not to be taken as indicating their precise extent or boundaries on the ground. | Date of SMR detail:<br>September, 1996 |





























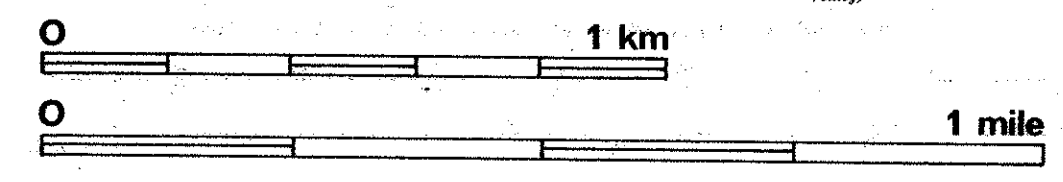


Surveyed in 1837. Revised in 1915. Levelled in 1896-7.

| CHARACTERISTICS AND SYMBOLS |                |  |
|-----------------------------|----------------|--|
| County                      | Townland       | Trigonometrical Station                        |
| Roadway                     | Municipal Ward | Antiquities (Site of)                          |
| Marsh                       | Contours       | For other information see Characteristic Sheet |

*The Representation on this Map of a Road, Track, or Footpath, is no evidence of the existence of a right of way.*

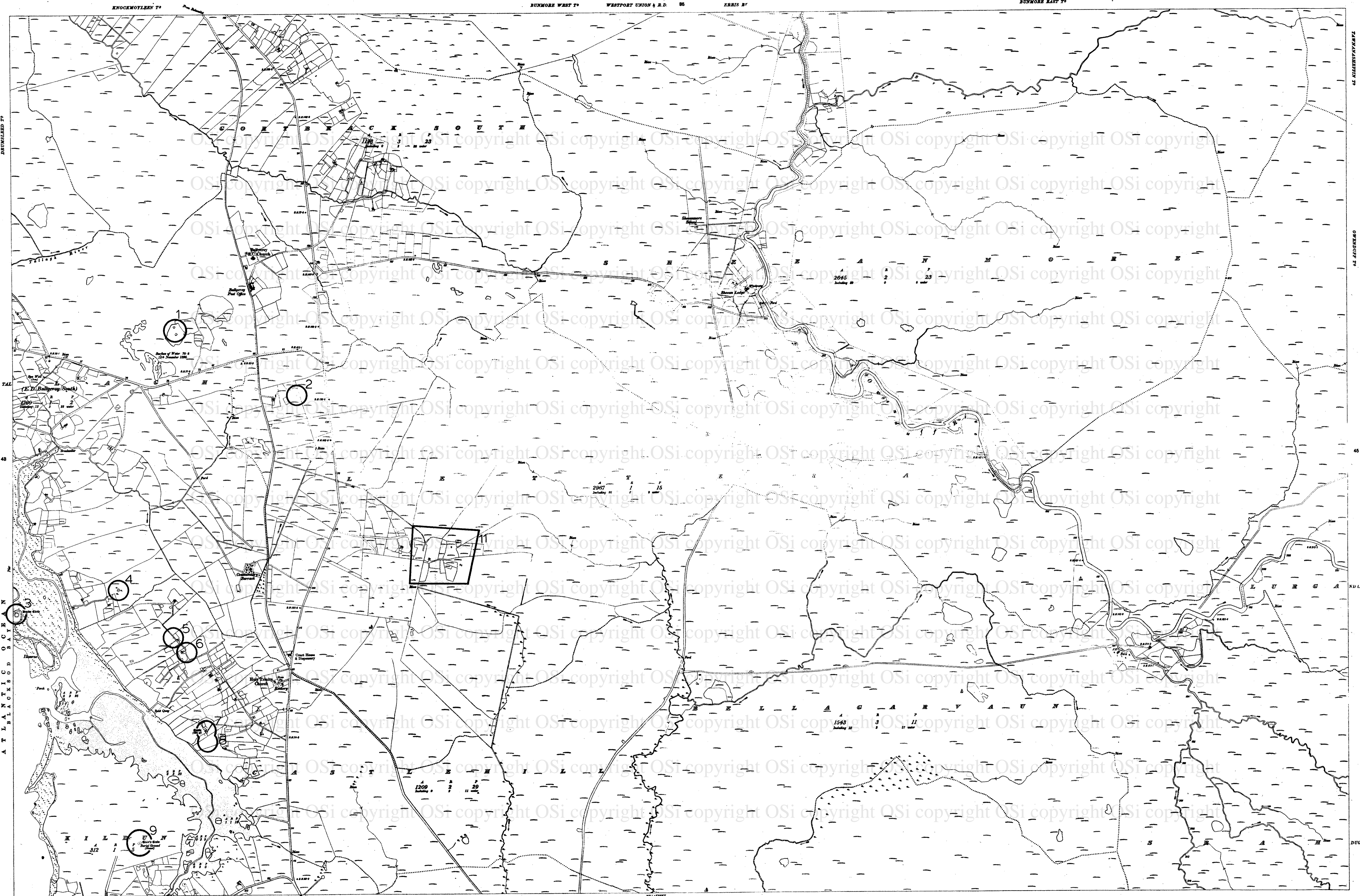
|  |  |  |
|--|--|--|
| O.P.W.<br>ARCHAEOLOGICAL<br>SURVEY<br>OF IRELAND | <b>Sites &amp; Monuments Record — Archaeological Constraint Map</b>  | Date/Edition of map:<br>1921           |
|  | The areas outlined on this map are designed to give the approximate location of archaeological sites and monuments. They are not to be taken as indicating their precise extent or boundaries on the ground. | Date of SMR detail:<br>September, 1996 |









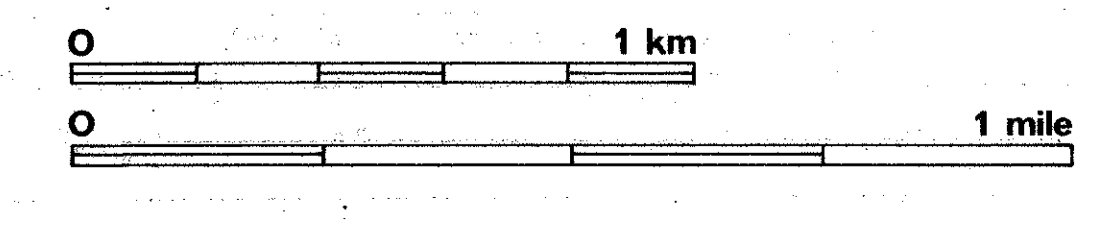


Surveyed in 1880. Revised in 1905. Levelled in 1895-6.

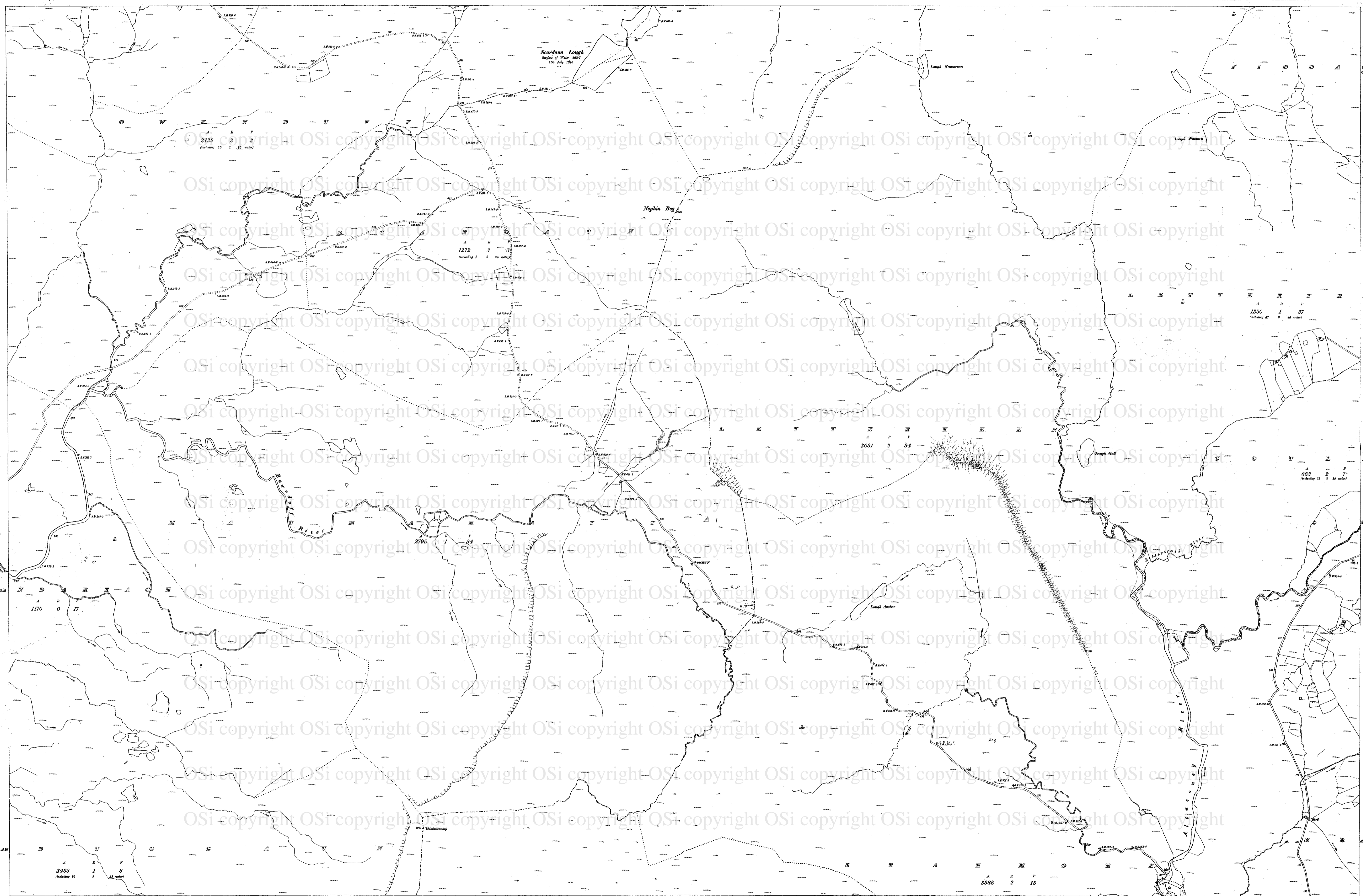
| CHARACTERISTICS AND SYMBOLS |                |  |
|-----------------------------|----------------|--|
| Group                       | Townland       | Trigonometrical Station                        |
| Barony                      | Municipal Ward | Antiquarian (Site of)                          |
| Parish                      | Contour        | For other information see Characteristic Sheet |

The Representation on this Map of a Road, Track or Footpath is no evidence of the existence of a right of way.

|  |   |  |
|--|---|--|
| <p>O.P.W.<br/>ARCHAEOLOGICAL<br/>SURVEY<br/>OF IRELAND</p> | <p><b>Sites &amp; Monuments Record — Archaeological Constraint Map</b></p>  | <p>Date/Edition of map:<br/>1920</p>           |
|  | <p>The areas outlined on this map are designed to give the approximate location of archaeological sites and monuments. They are not to be taken as indicating their precise extent or boundaries on the ground.</p> | <p>Date of SMR detail:<br/>September, 1996</p> |
|  |   |  |







Surveyed 1841

GLENNAMONG T. 57

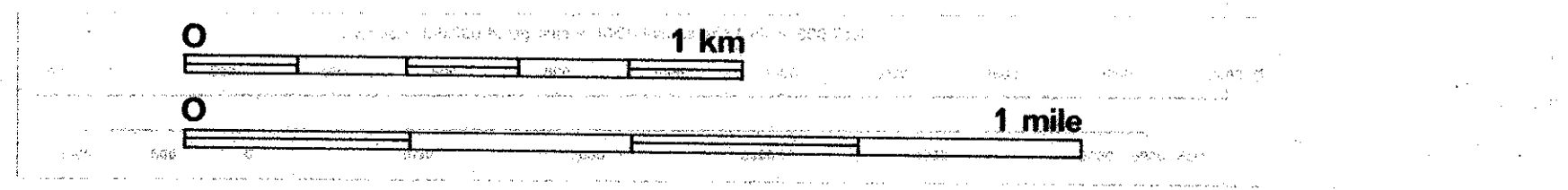
BURRISHOOLE F.

BURRISHOOLE BT

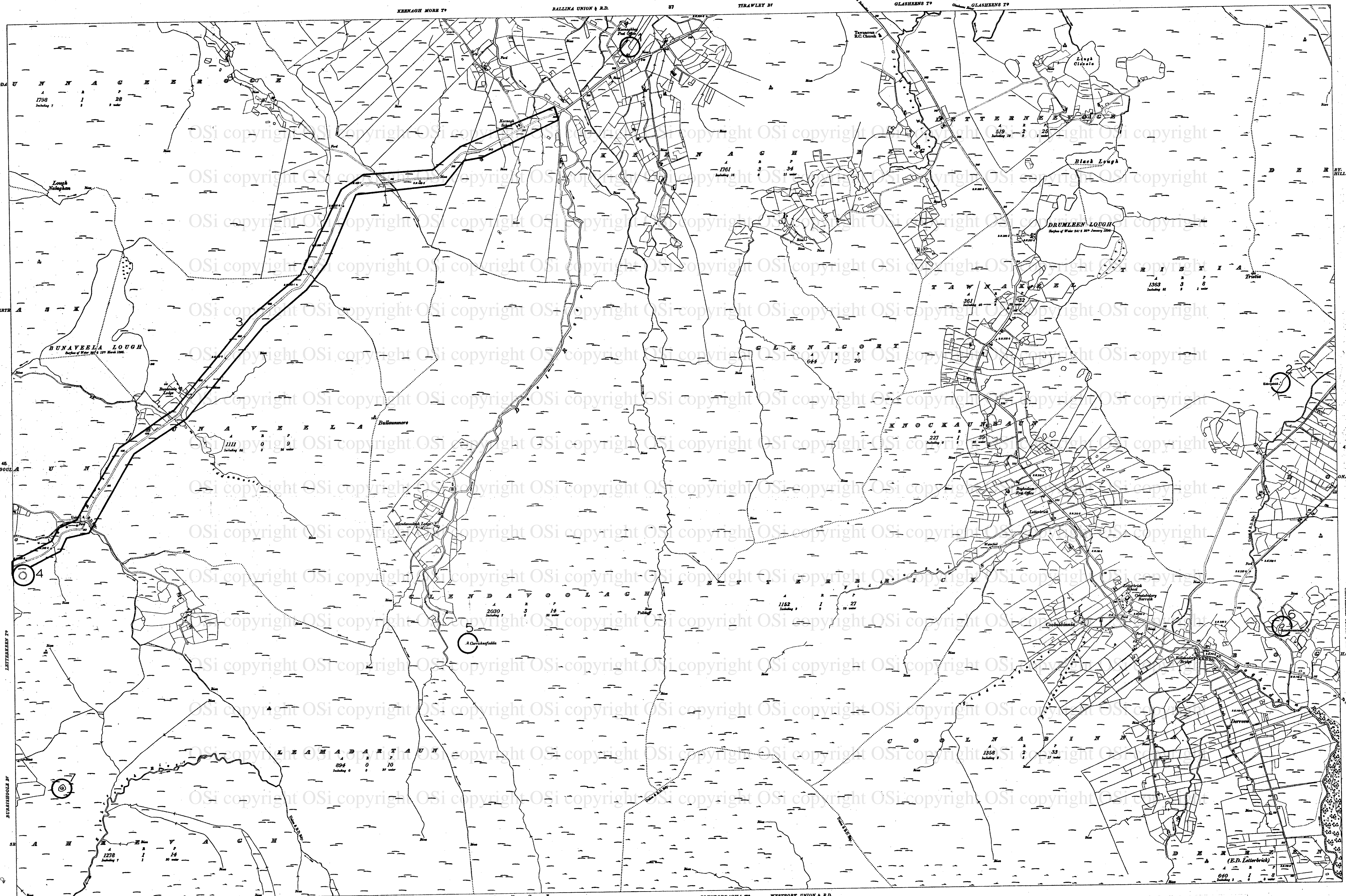
| CHARACTERISTICS AND SYMBOLS              |  |
|--|--|
| County                                   | Word (when not coincident with other boundaries) |
| Borough                                  | County Borough, Borough, Urban                   |
| Parish (i.e. Co. Arm., Rev. R.U.D. only) | District & Town                                  |
| Townland                                 | When not coincident with other boundaries        |

The representation on this Map of a Road, Track, or Footpath, is not evidence of the existence of a right of way.  
NOTE - UNAUTHORISED REPRODUCTION INFRINGES STATE COPYRIGHT.

|  |  |  |
|--|--|--|
| <b>O.P.W. ARCHAEOLOGICAL SURVEY OF IRELAND</b> | <b>Sites &amp; Monuments Record - Archaeological Constraint Map</b>  | Date/Edition of map:<br>1841           |
|  | The areas outlined on this map are designed to give the approximate location of archaeological sites and monuments. They are not to be taken as indicating their precise extent or boundaries on the ground. | Date of SMR detail:<br>September, 1996 |
|  |  |  |







WESTPORT UNION & R.D. Surveyed in 1841-2. Revised in 1915. Levelled in 1896.

| CHARACTERISTICS AND SYMBOLS |       | Trigonometrical Station | feet |
|-----------------------------|-------|-------------------------|------|
| Comp.                       | ----- | +                       | 100  |
| Dorroy                      | ----- | +                       | 100  |
| Parish                      | ----- | +                       | 100  |
| Townland                    | ----- | +                       | 100  |
| Municipal Ward              | ----- | +                       | 100  |
| Contours                    | ----- | +                       | 100  |

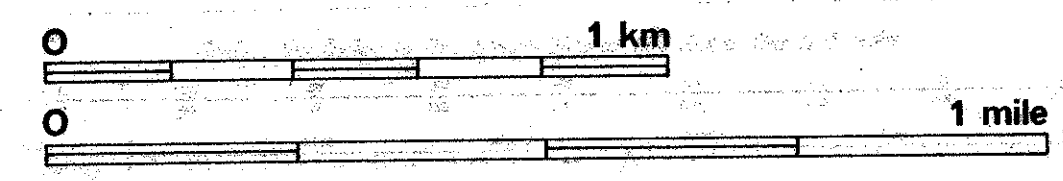
*The Representation on this Map of a Road, Track, or Footpath, is no evidence of the existence of a right of way.*

**O.P.W. ARCHAEOLOGICAL SURVEY OF IRELAND**

**Sites & Monuments Record — Archaeological Constraint Map**

The areas outlined on this map are designed to give the approximate location of archaeological sites and monuments. They are not to be taken as indicating their precise extent or boundaries on the ground.

Date/Edition of map: 1920  
Date of SMR detail: September, 1996











Surveyed in 1838. Revised in 1915-16. Levelled in 1904-1904-5.

CHARACTERISTICS AND SYMBOLS

|        |                |   |   |    |
|--------|----------------|---|---|----|
| County | Townland       | Trigonometrical Station                         | + | ft |
| Barony | Municipal Ward | Antiquarian (Site of)                           | + | ft |
| Parish | Contour        | For other information see Characteristics Sheet |   |    |

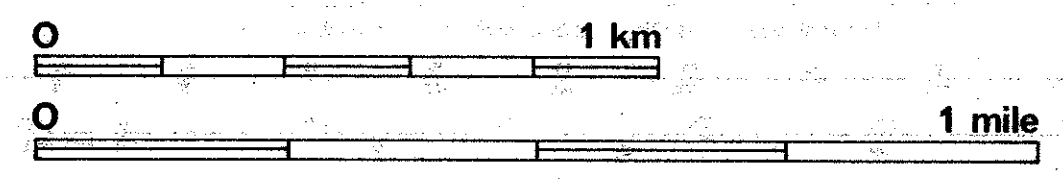
The representation on this Map of a Road, Track, or Footpath is no evidence of the existence of a right of way.

O.P.W. ARCHAEOLOGICAL SURVEY OF IRELAND

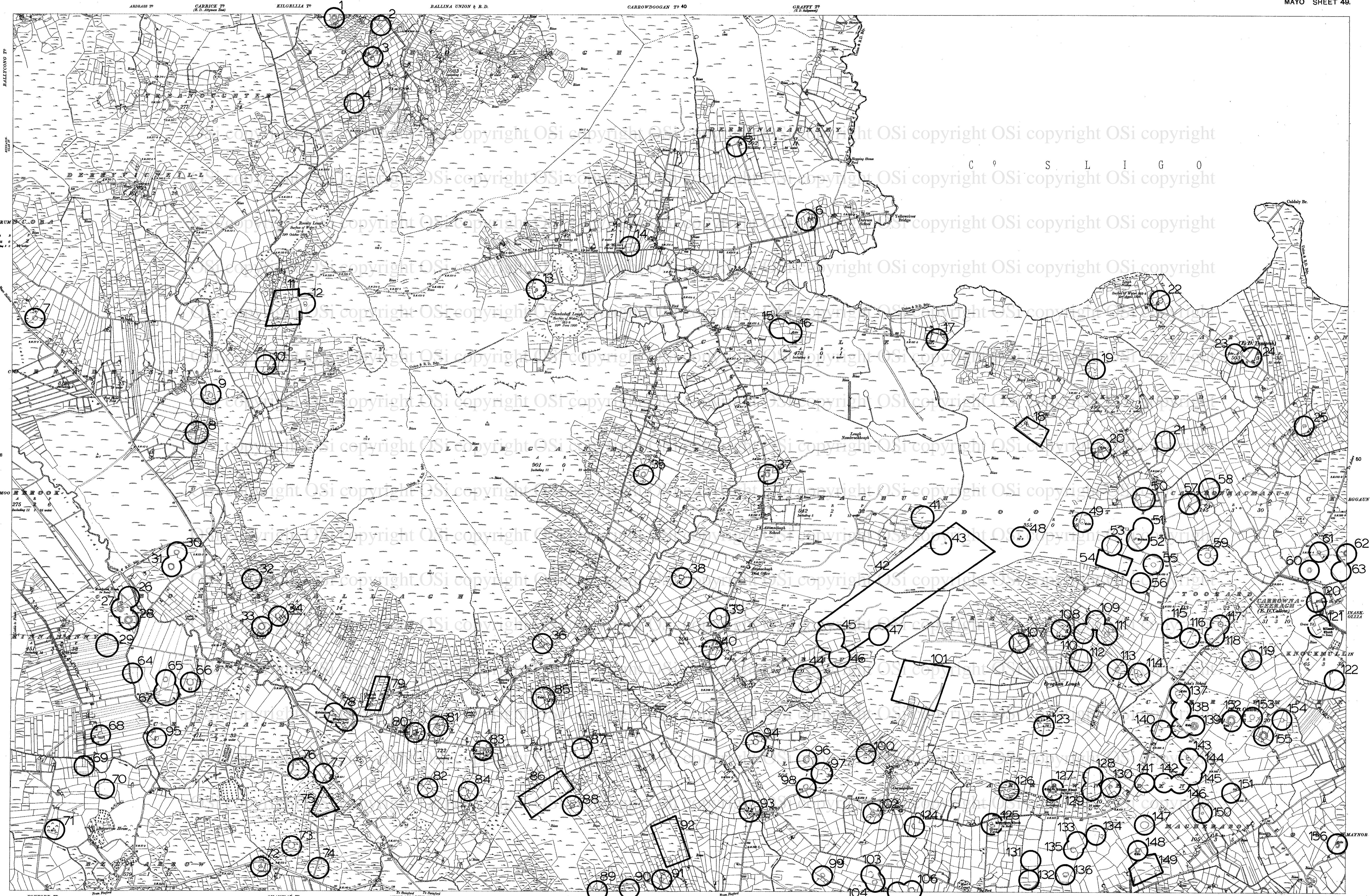
**Sites & Monuments Record — Archaeological Constraint Map**

The areas outlined on this map are designed to give the approximate location of archaeological sites and monuments. They are not to be taken as indicating their precise extent or boundaries on the ground.

Date/Edition of map: 1922  
Date of SMR detail: September, 1996







ADDRESS T<sup>w</sup> CARRICE T<sup>w</sup> KILGELLA T<sup>w</sup> BALLINA UNION & R.D. CARROWDOGAN T<sup>w</sup> 40 GRAYBY T<sup>w</sup> (E.D. 1856/57)

FOXPOD T<sup>w</sup> SHANWAR T<sup>w</sup> CULLONAGHTYAN T<sup>w</sup> GALLEN B<sup>w</sup> ALLOW 61 SWINFORD UNION & R.D. COOLCASHLA T<sup>w</sup> GRAYBY T<sup>w</sup> (E.D. 1856/57) TIRANNY T<sup>w</sup>

**CHARACTERISTICS AND SYMBOLS**

|  |  |                                |         |
|--|--|--------------------------------|---------|
| County                                 | Ward (when not coincident with other boundaries) | Antiquities (See 47)           | Foot    |
| Barony                                 | County Borough, Borough, Urban                   | Trigonometrical Station        | ▲       |
| Parish (In Co. Dub., Ben. & U.D. only) | District & Town                                  | Electricity Transmission Lines | —●—●—●— |
| Townland                               | When not coincident with other boundaries        | Contours                       | —       |

The representation on this Map of a Road, Track, or Footpath, is not evidence of the existence of a right of way. For other symbols see Table of Characteristics: 1:10,560 scale.


NOTE: UNAUTHORISED REPRODUCTION INFRINGES STATE COPYRIGHT.

**O.P.W. ARCHAEOLOGICAL SURVEY OF IRELAND**

**Sites & Monuments Record—Archaeological Constraint Map**

The areas outlined on this map are designed to give the approximate location of archaeological sites and monuments. They are not to be taken as indicating their precise extent or boundaries on the ground.

Date/Edition of map: 1913-17  
Date of SMR detail: September, 1996.







Surveyed in 1836. Revised in 1925.  
 Levelled in 1915. Levels partially revised in 1925.

**CHARACTERISTICS AND SYMBOLS**

|                |  |   |
|----------------|--|---|
| Townland       | Trigonometrical Station                        | ▲ |
| Municipal Ward | Antiquities (Site of)                          | + |
| Contours       | For other information see Characteristic Sheet |   |

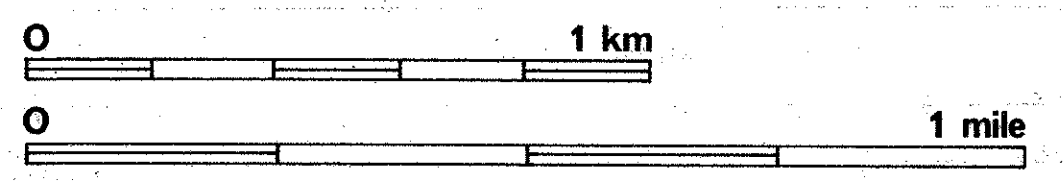
*The representation on this Map of a Road, Track or Footpath has no evidence of the existence of a right of way.*

O.P.W.  
**ARCHAEOLOGICAL SURVEY OF IRELAND**

**Sites & Monuments Record — Archaeological Constraint Map**

The areas outlined on this map are designed to give the approximate location of archaeological sites and monuments. They are not to be taken as indicating their precise extent or boundaries on the ground.

Date/Edition of map:  
 1929  
 Date of SMR detail:  
 September 1996











Surveyed in 1838. Revised in 1914-15. Re-levelled in 1915.

KILGARREY T.P.

CHARACTERISTICS AND SYMBOLS

|         |                |  |     |
|---------|----------------|--|-----|
| Contour | Townland       | Trigonometrical Station                        | 1/4 |
| Barony  | Municipal Ward | Antiquities (Site of)                          | +   |
| Parish  | Concourse      | For other information see Characteristic Sheet | △   |


The Representation on this Map of a Road, Track or Footpath is no evidence of the existence of a right of way.

O.P.W.  
ARCHAEOLOGICAL  
SURVEY  
OF IRELAND

Sites & Monuments Record — Archaeological Constraint Map

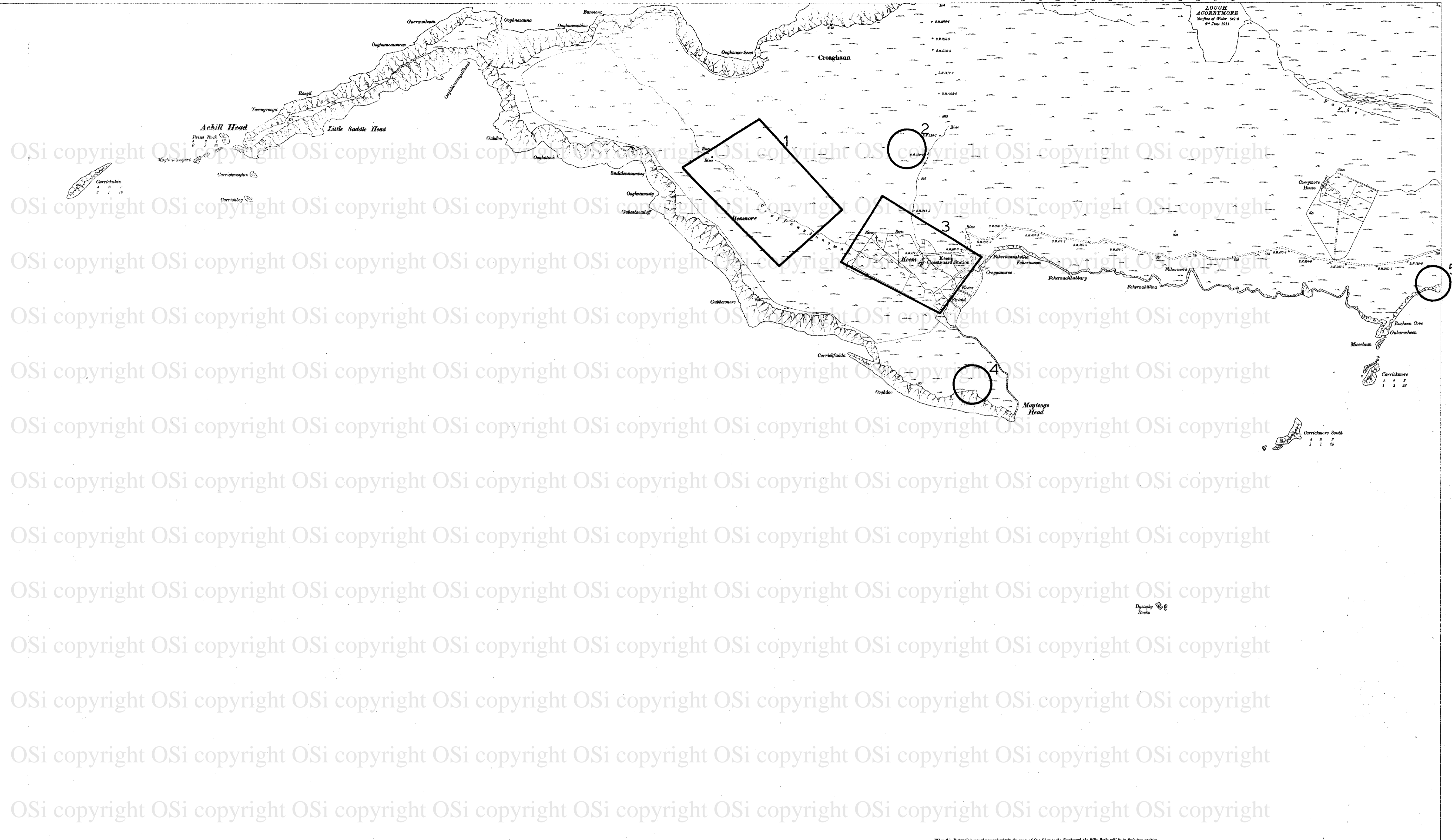
The areas outlined on this map are designed to give the approximate location of archaeological sites and monuments. They are not to be taken as indicating their precise extent or boundaries on the ground.

Date/Edition of map:  
1920  
Date of SMR detail:  
September, 1996






A T L A N T I C O C E A N



When this Sheet is used particularly the spot of the Sheet in the Sheet, the Bill Rocks will be in their true position.



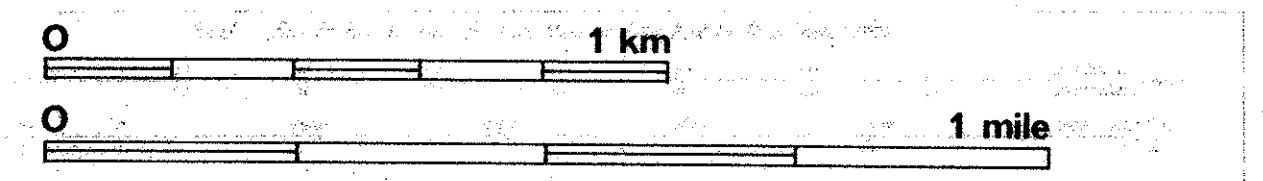
Surveyed in 1838. Revised in 1915. Levelled in 1896-7.

| CHARACTERISTICS AND SYMBOLS |                |   |
|-----------------------------|----------------|---|
| County                      | Townland       | Trigonometrical Station                         |
| Road                        | Municipal Ward | Antiquarian (Site of)                           |
| Drain                       | Contour        | For other information see Characteristic Sheet. |

The Representation on this Map of a Road, Track, or Footpath, is no evidence of the existence of a right of way.

|  |   |                                       |
|--|---|---------------------------------------|
| O.P.W.<br>ARCHAEOLOGICAL<br>SURVEY<br>OF IRELAND | <b>Sites &amp; Monuments Record — Archaeological Constraint Map</b> | Date/Edition of map:<br>1920          |
|  |   | Date of SMR detail:<br>September 1996 |

The areas outlined on this map are designed to give the approximate location of archaeological sites and monuments. They are not to be taken as indicating their precise extent or boundaries on the ground.





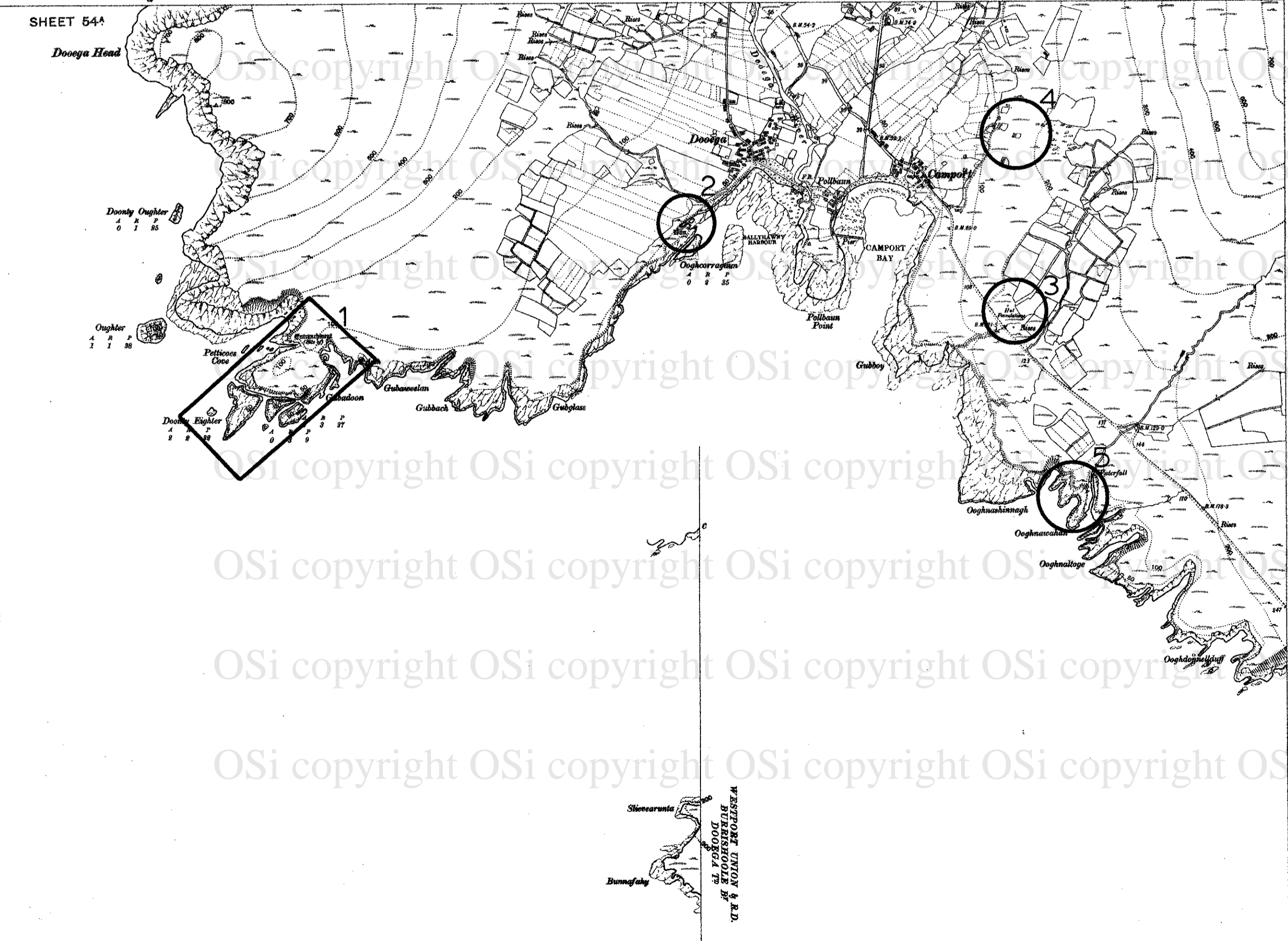


KEEL WEST TP

58

A T L A N T I C O C E A N

59

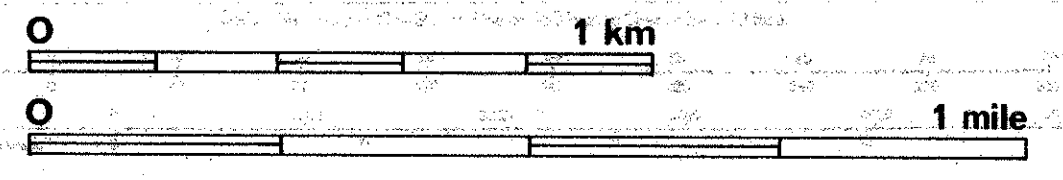


Surveyed in 1888. Revised in 1915. Levelled in 1900-7.

CHARACTERISTICS AND SYMBOLS

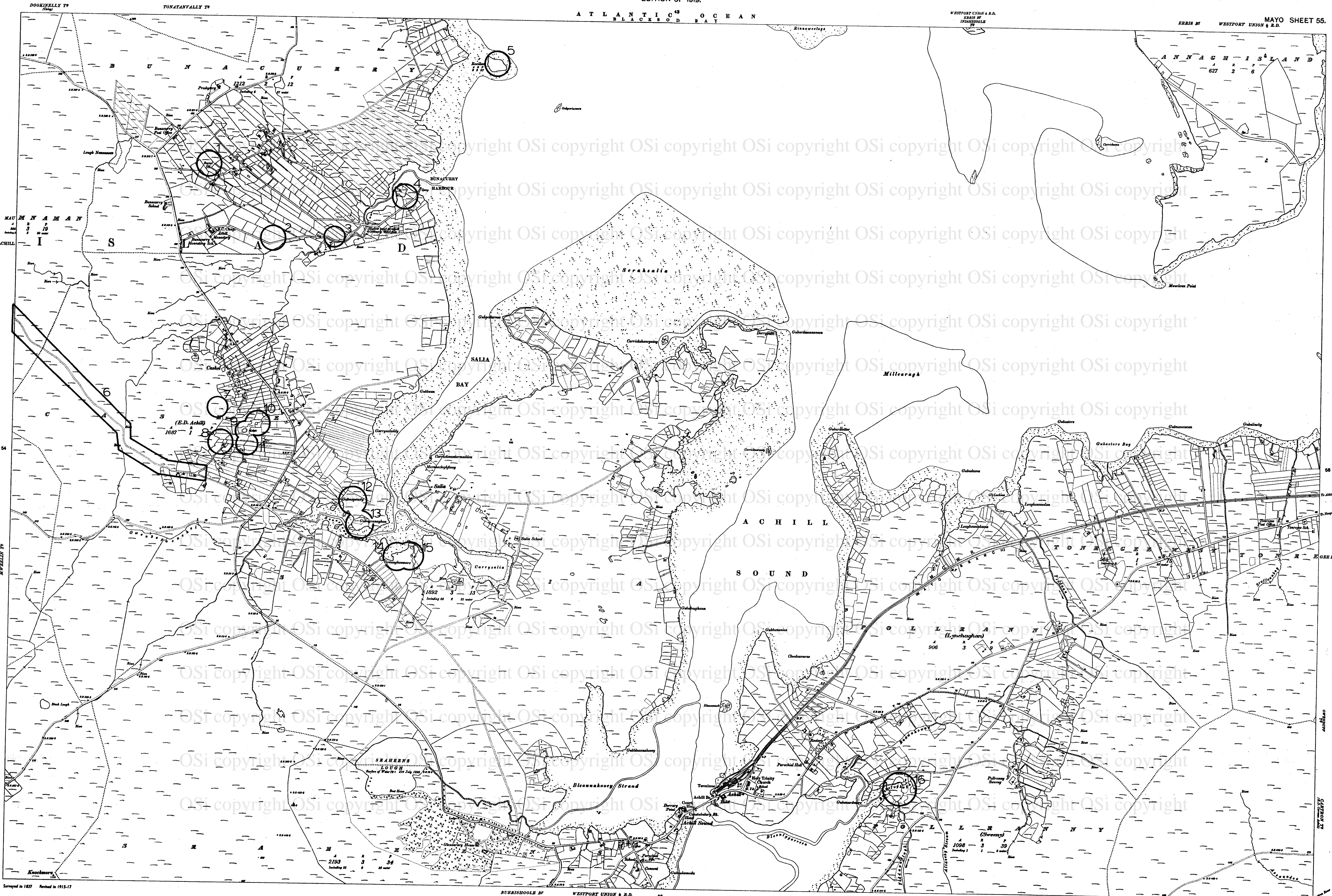
|  |  |                                |           |
|--|--|--------------------------------|-----------|
| County                                   | Ward (when not coincident with other boundaries) | Antiquities (See 47)           | Fort      |
| Barony                                   | County Borough, Borough, Urban                   | Trigonometrical Station        | △         |
| Parish (in Co. Dub., Inver. & U.D. only) | District & Town                                  | Electricity Transmission Lines | — — — — — |
| Townland                                 | When not coincident with other boundaries        | Contours                       | — — — — — |

|  |  |   |
|--|--|---|
| <p>O.P.W.<br/>ARCHAEOLOGICAL<br/>SURVEY<br/>OF IRELAND</p> | <p><b>Sites &amp; Monuments Record — Archaeological Constraint Map</b></p> <p>The areas outlined on this map are designed to give the approximate location of archaeological sites and monuments. They are not to be taken as indicating their precise extent or boundaries on the ground.</p> | <p>Date/Edition of map:<br/>1920</p> <p>Date of SMR detail:<br/>September, 1996</p> |
|--|--|---|



The representation on this Map of a Road, Track, or Footpath, is not evidence of the existence of a right of way. For other symbols see Table of Characteristics: 1:10,560 scale.



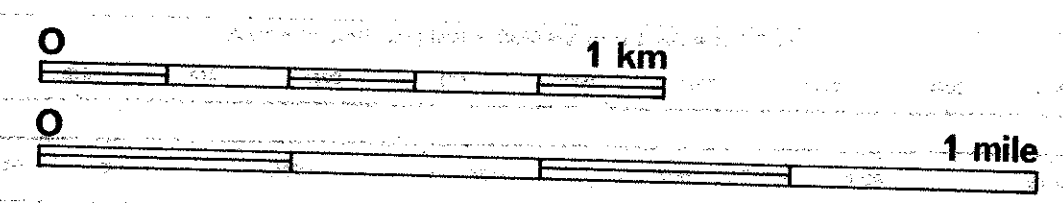


Surveyed in 1827. Revised in 1915-17.

**CHARACTERISTICS AND SYMBOLS**

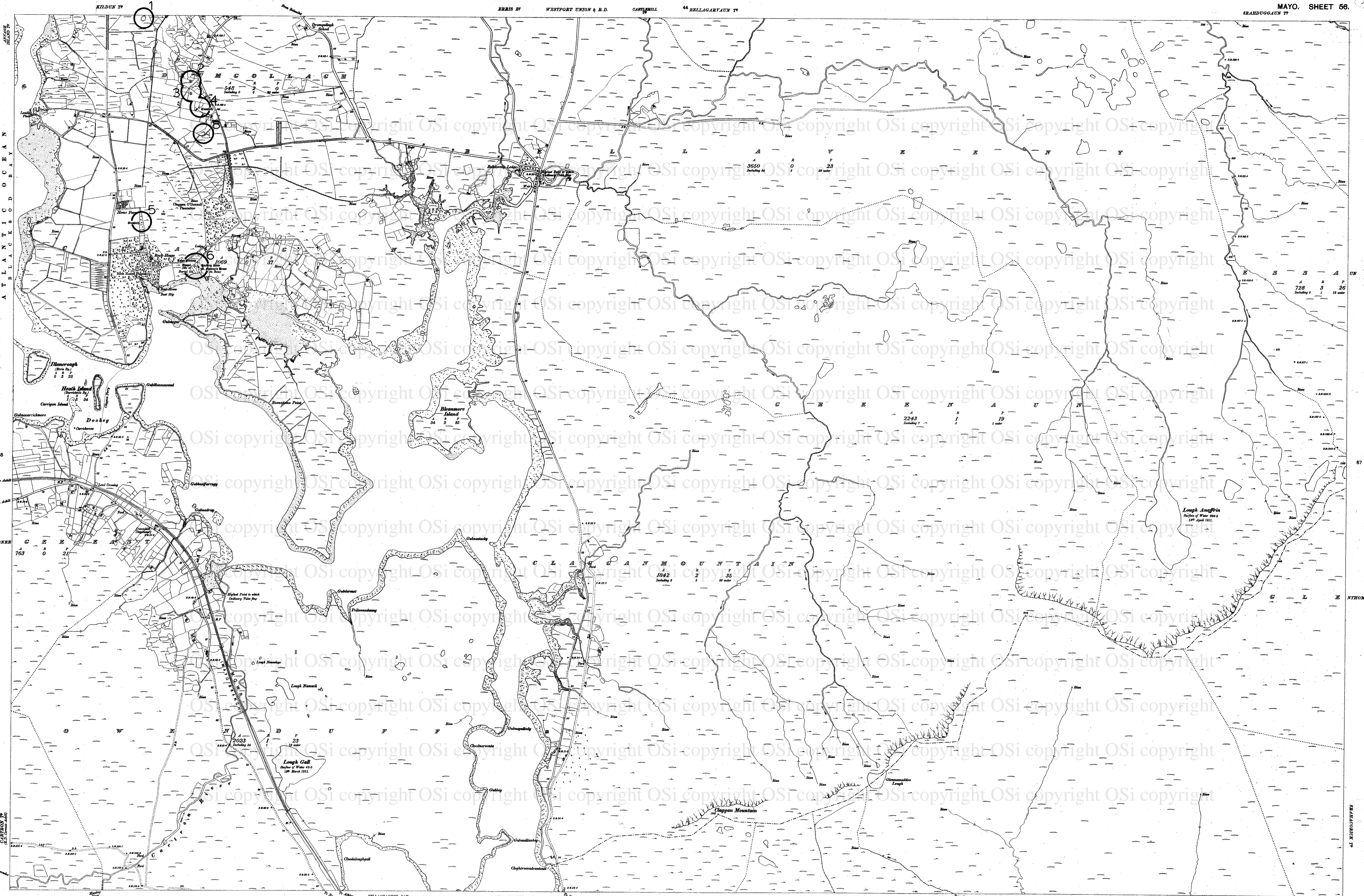
|  |  |                                |
|--|--|--------------------------------|
| County                                 | Ward (when not coincident with other boundaries) | Antiquities (see note)         |
| Barony                                 | County Borough, Borough                          | Trigonometrical Station        |
| Parish (in Co. Dub., etc., & U.C. 499) | Urban District & Town                            | Electricity Transmission Lines |
| Townland                               | When not coincident with other boundaries        | Contours                       |

|  |   |                                       |
|--|---|---------------------------------------|
| <b>O.P.W.<br/>ARCHAEOLOGICAL<br/>SURVEY<br/>OF IRELAND</b> | <b>Sites &amp; Monuments Record — Archaeological Constraint Map</b><br><br>The areas outlined on this map are designed to give the approximate location of archaeological sites and monuments. They are not to be taken as indicating their precise extent or boundaries on the ground. | Date/Edition of map:<br>1919          |
|  |   | Date of SMR detail:<br>September 1996 |



The representation on this Map of a Road, or Footpath, is not evidence of the existence of a right of way. For other symbols see Table of Characteristics — 1:10,000 scale.





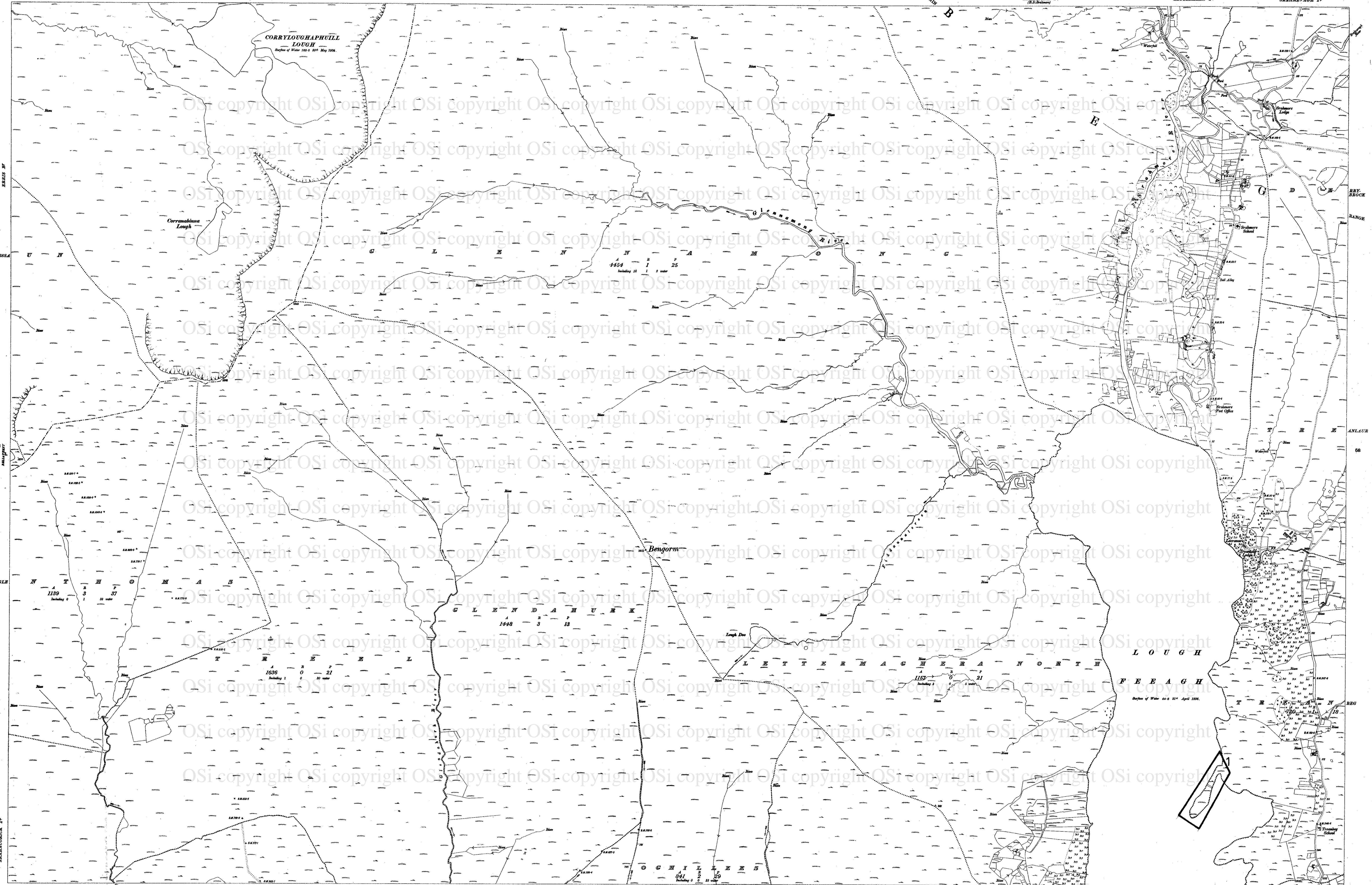
Surveyed in 1846-2. Revised in 1915. Levelled in 1885-6.

| CHARACTERISTICS AND SYMBOLS  |                |                         |
|--|----------------|-------------------------|
| County   | Townland       | Trigonometrical Station |
| Barony   | Municipal Ward | Antiquities (Site of)   |
| Parish   | Contours       | Nil                     |
| The Representation on this Map of a Road, Track, or Footpath, is no evidence of the existence of a right of way. |                |                         |

|  |  |                                       |
|--|--|---------------------------------------|
| <b>O.P.W.</b><br><b>ARCHAEOLOGICAL</b><br><b>SURVEY</b><br><b>OF IRELAND</b> | <b>Sites &amp; Monuments Record — Archaeological Constraint Map</b>  | Date/Edition of map:<br>1920          |
|  | The areas outlined on this map are designed to give the approximate location of archaeological sites and monuments. They are not to be taken as indicating their precise extent or boundaries on the ground. | Date of SMR detail:<br>September 1996 |

|  |  |
|--|--|
|  |  |
|--|--|






Surveyed in 1941-2. Revised in 1915. Levelled in 1896.

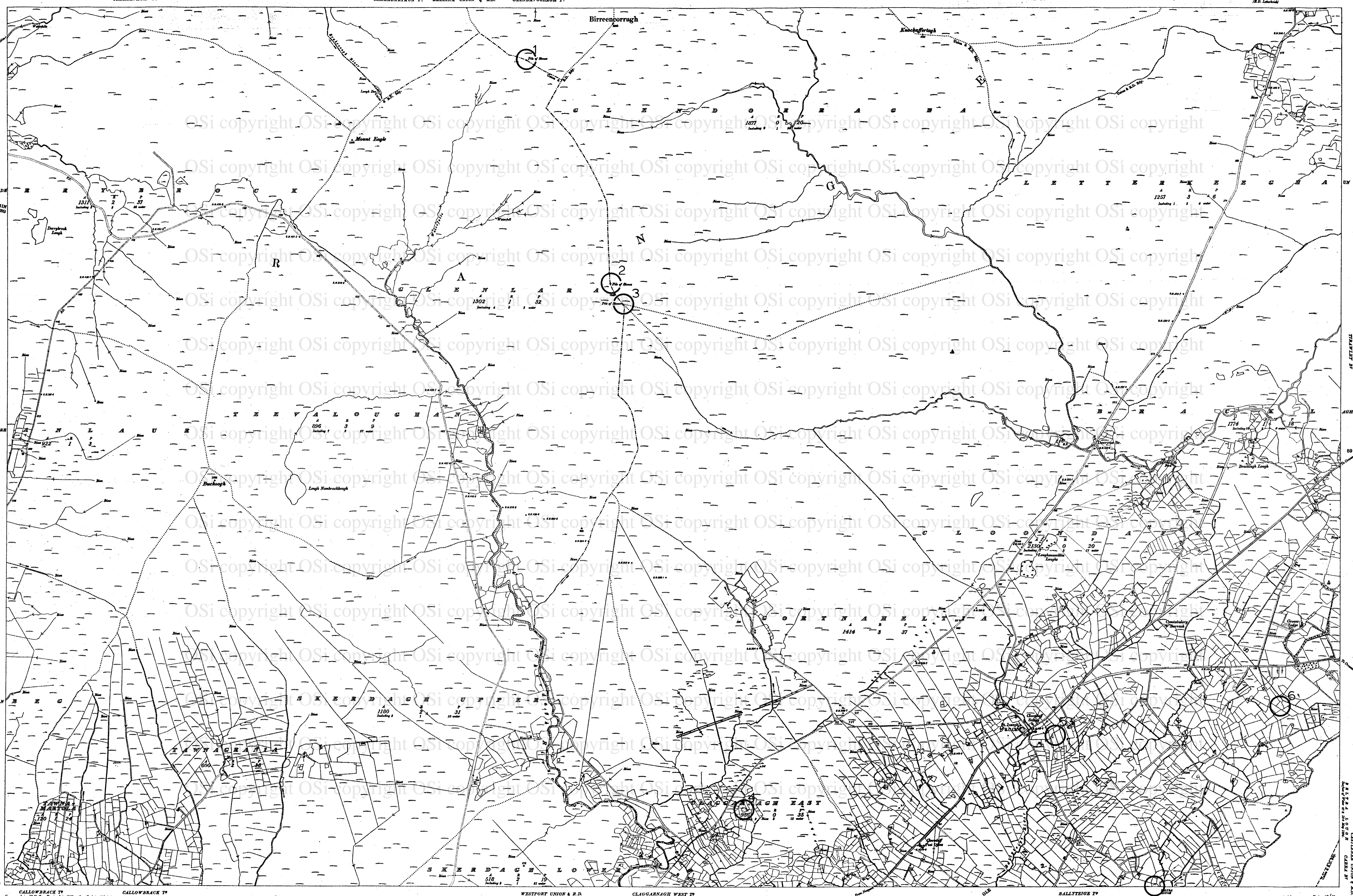
| CHARACTERISTICS AND SYMBOLS |                |  |
|-----------------------------|----------------|--|
| County                      | Townland       | Trigonometrical Station                        |
| Barony                      | Municipal Ward | Antiquarian (Site of)                          |
| Parish                      | YU             | For other information see Characteristic Sheet |

The Representation on this Map of a Road, Track, or Footpath is no evidence of the existence of a right of way.

|  |   |   |
|--|---|---|
| <p>O.P.W.<br/>ARCHAEOLOGICAL<br/>SURVEY<br/>OF IRELAND</p> | <p><b>Sites &amp; Monuments Record — Archaeological Constraint Map</b></p>  | <p>Date/Edition of map:<br/>1920</p>          |
|  | <p>The areas outlined on this map are designed to give the approximate location of archaeological sites and monuments. They are not to be taken as indicating their precise extent or boundaries on the ground.</p> | <p>Date of SMR detail:<br/>September 1996</p> |
|  |   |   |







CHARACTERISTICS AND SYMBOLS


|          |                       |  |
|----------|-----------------------|--|
| Contour  | Triangulation Station | Trigonometrical Station                        |
| Boundary | Municipal Ward        | Antiquarian Site                               |
| Road     | Contour               | For other information see Characteristic Sheet |

The Representation on this Map of a Road, Track, or Footpath, is no evidence of the existence of a right of way.

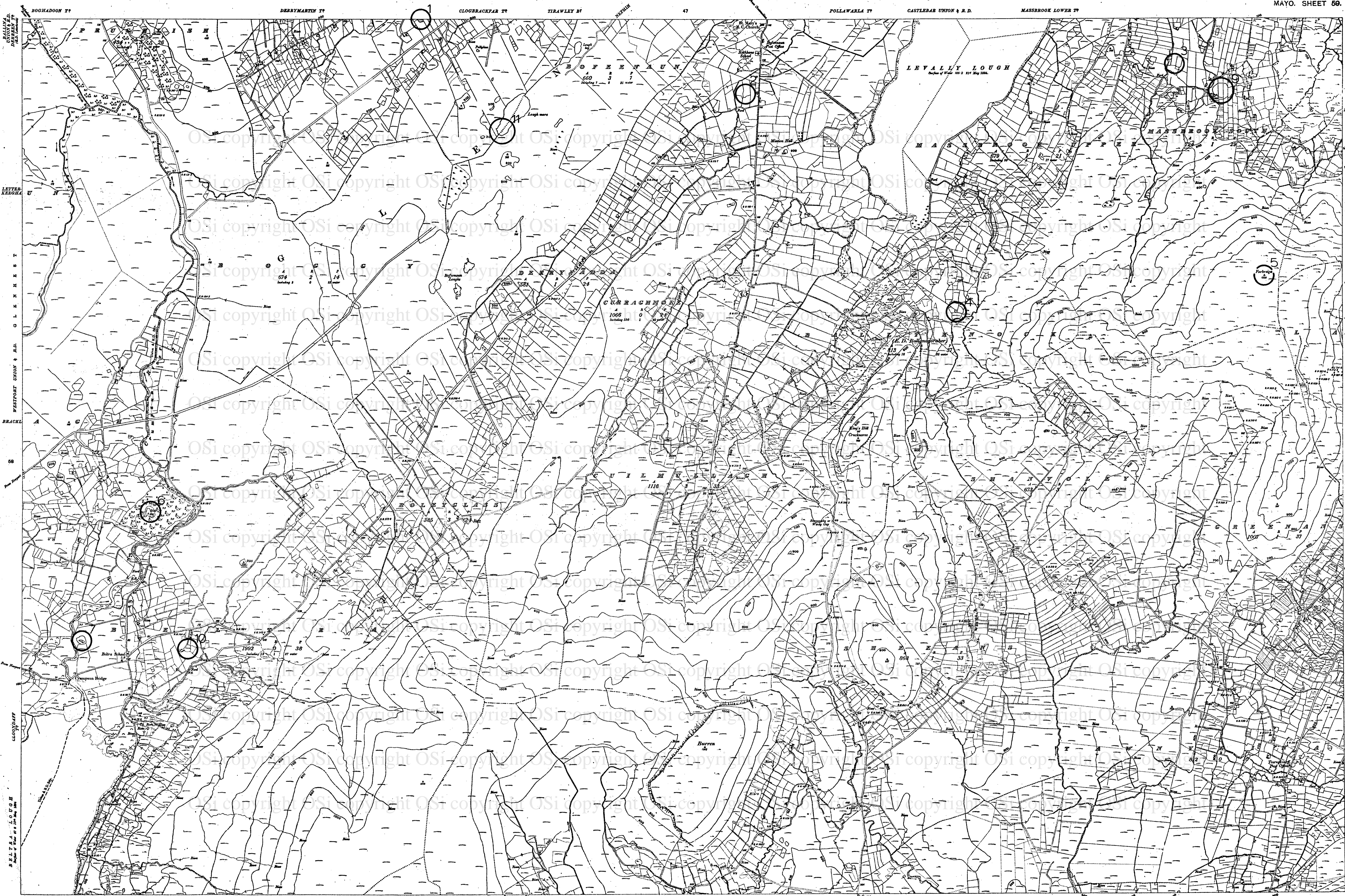
**Sites & Monuments Record — Archaeological Constraint Map**

The areas outlined on this map are designed to give the approximate location of archaeological sites and monuments. They are not to be taken as indicating their precise extent or boundaries on the ground.

Date/Edition of map: 1920  
Date of SMR detail: September, 1996







Surveyed in 1838. Revised in 1915. Levelled in 1925.

**CHARACTERISTICS AND SYMBOLS**

|          |             |                         |
|----------|-------------|-------------------------|
| Group    | Terrestrial | Trigonometrical Station |
| Boundary | Municipal   | Survey                  |
| Water    | Contour     | Spot                    |

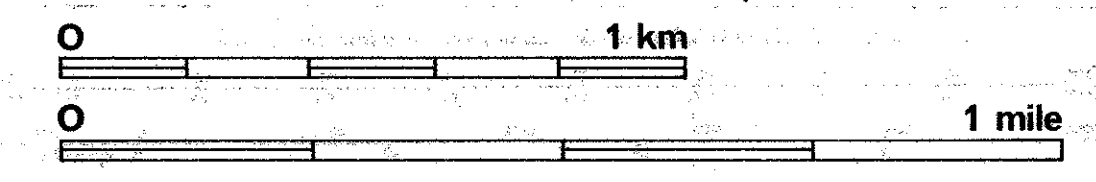
*The Representation on this Map of a Road, Track, or Footpath is no evidence of the existence of a right of way.*

**O.P.W. ARCHAEOLOGICAL SURVEY OF IRELAND**

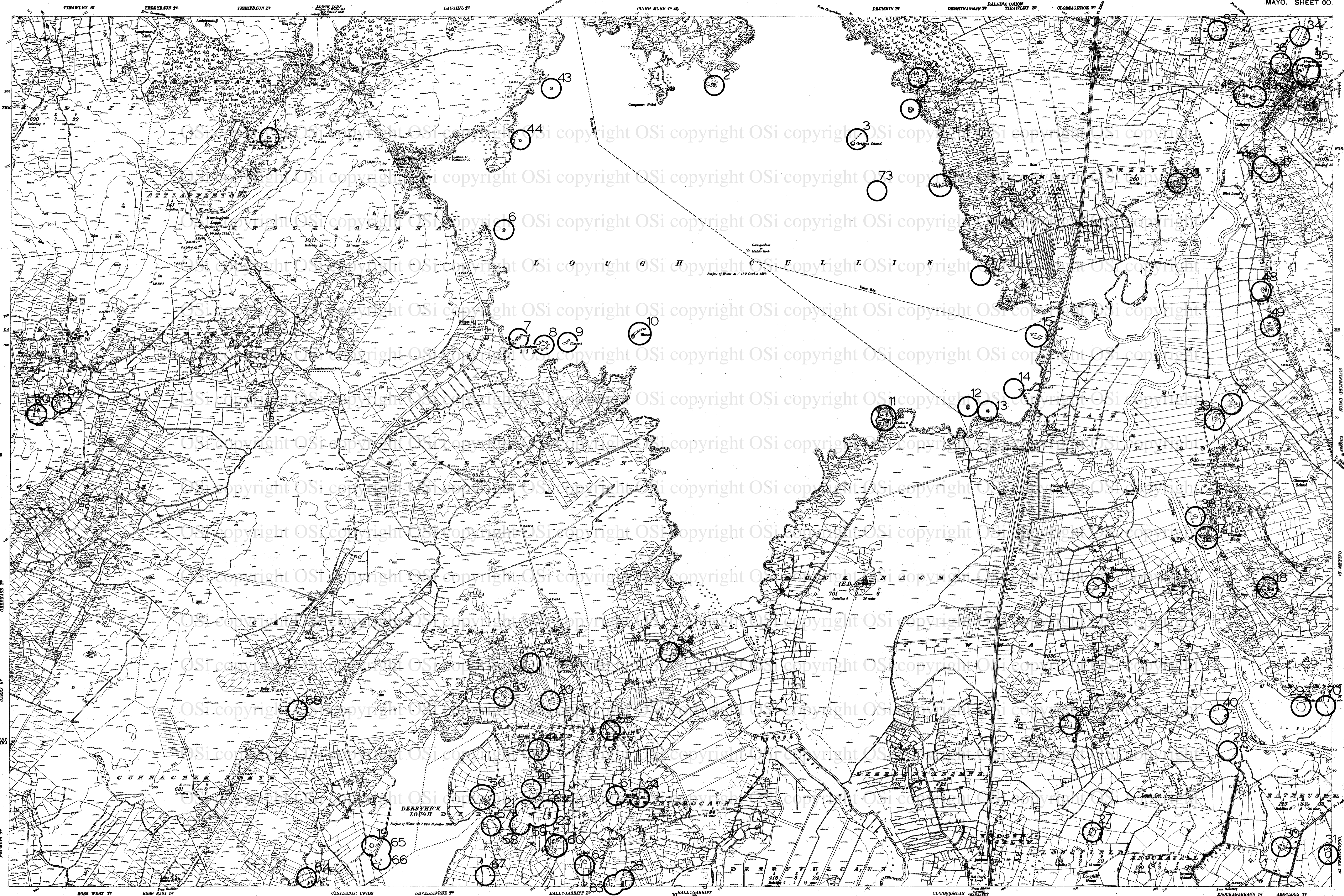
**Sites & Monuments Record — Archaeological Constraint Map**

The areas outlined on this map are designed to give the approximate location of archaeological sites and monuments. They are not to be taken as indicating their precise extent or boundaries on the ground.

Date/Edition of map: 1920  
Date of SMR detail: September, 1996







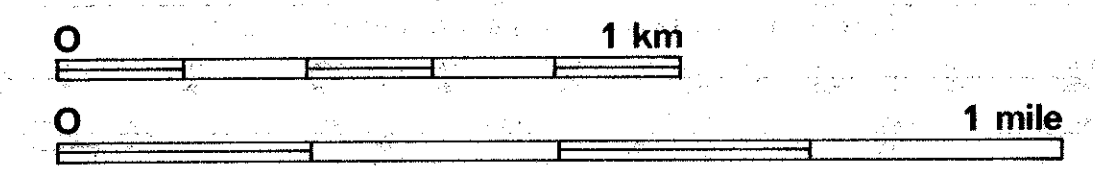
Surveyed in 1828. Revised in 1924 & 1925.  
 Levelled in 1890 & 1894-5. Levels partially revised in 1924.

| CHARACTERISTICS AND SYMBOLS   |                       |           |
|---|-----------------------|-----------|
| Contour   | Triangulation Station | +         |
| Barony  | Municipal Ward        | - - - - - |
| Parish  | Contours              | —         |
| The Representation on this Map of a Road, Track, or Footpath is no evidence of the existence of a right of way. |                       |           |

O.P.W.  
 ARCHAEOLOGICAL  
 SURVEY  
 OF IRELAND

**Sites & Monuments Record - Archaeological Constraint Map**  
 The areas outlined on this map are designed to give the approximate location of archaeological sites and monuments. They are not to be taken as indicating their precise extent or boundaries on the ground.

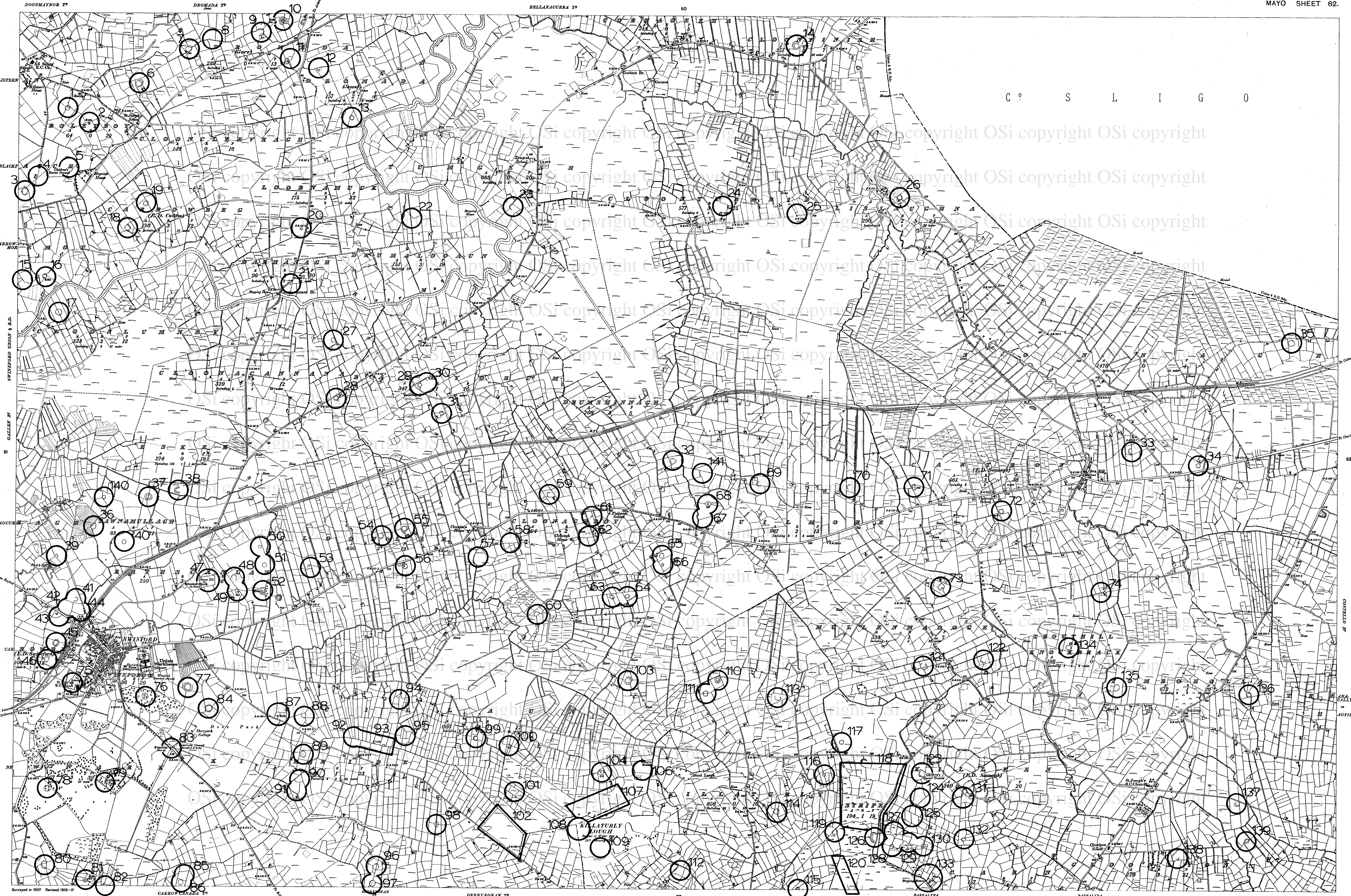
Date/Edition of map:  
 1929  
 Date of SMR detail:  
 September, 1996











CHARACTERISTICS AND SYMBOLS

|  |  |                                |
|--|--|--------------------------------|
| County                                   | Ward (when not coincident with other boundaries) | Antiquities (See 4-1)          |
| Barony                                   | County Borough, Borough, Urban                   | Fort                           |
| Parish (in Co. Dub., Lond. & U.D. dist.) | District & Town                                  | Topographical Station          |
| Townland                                 | When not coincident with other boundaries        | Electricity Transmission Lines |
|  |  | Contours                       |

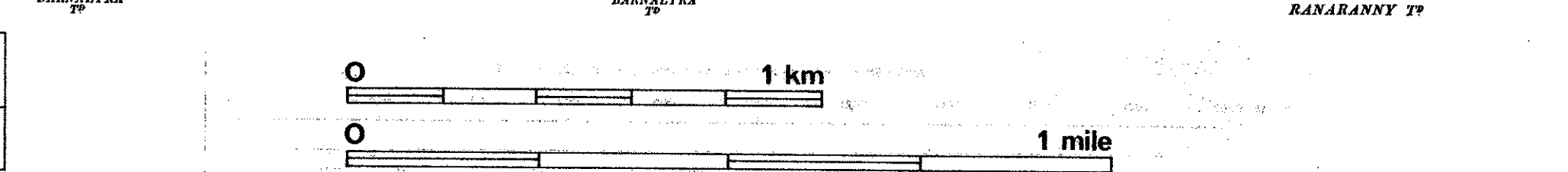
The representation on this Map of a Road, Track, or Footpath, is not evidence of the existence of a right of way.  
For other symbols see Table of Characteristics: 1:10,560 scale.

O.P.W. ARCHAEOLOGICAL SURVEY OF IRELAND

**Sites & Monuments Record — Archaeological Constraint Map**

The areas outlined on this map are designed to give the approximate location of archaeological sites and monuments. They are not to be taken as indicating their precise extent or boundaries on the ground.

Date/Edition of map: 1919  
Date of SMR detail: September, 1996







CLOONALBON T<sup>n</sup> 3300 F<sup>n</sup> GLENMULLYHA WEST T<sup>n</sup> 78 GLENMULLYHA EAST T<sup>n</sup> CLOONIERIN T<sup>n</sup>  
 Surveyed in 1828 Revised in 1914 No Levelling in 1915

| CHARACTERISTICS AND SYMBOLS |                              |  |
|-----------------------------|------------------------------|--|
| Comp. (dashed line)         | Enclosed (solid line)        | Trigonometrical Station (triangle with cross)  |
| Drainage (dotted line)      | Municipal Ward (dotted line) | Antiquarian (Site of) (circle with cross)      |
| Parish (dotted line)        | Castles (dotted line)        | For other information see Characteristic Sheet |

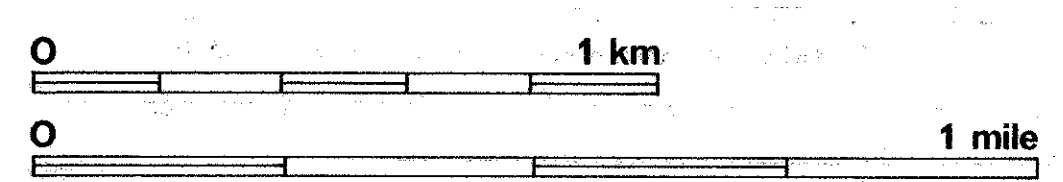
*The Representation in this Map of a Road, Track or Footpath is no evidence of the existence of a right of way.*

**O.P.W. ARCHAEOLOGICAL SURVEY OF IRELAND**

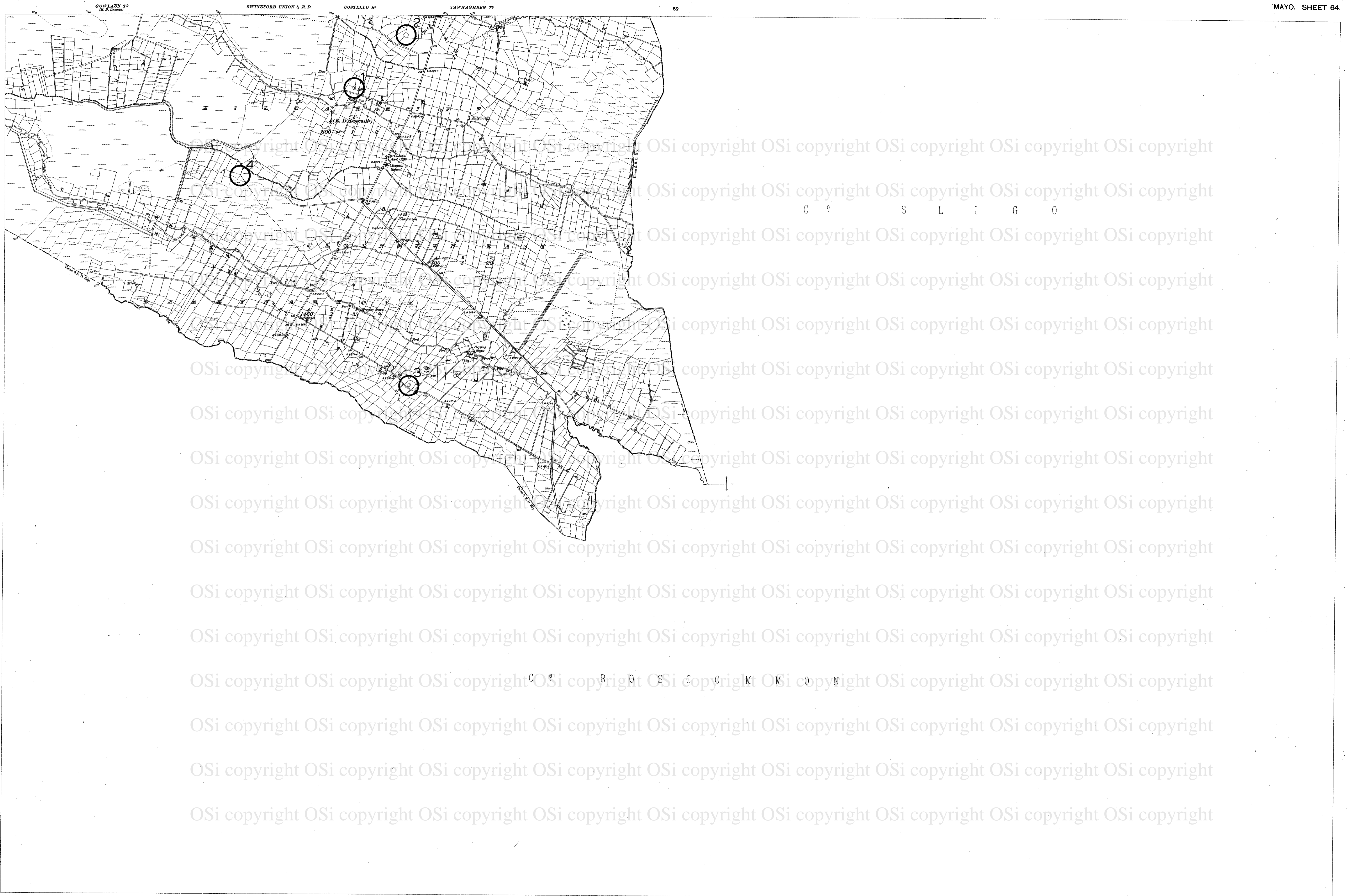
**Sites & Monuments Record — Archaeological Constraint Map**

The areas outlined on this map are designed to give the approximate location of archaeological sites and monuments. They are not to be taken as indicating their precise extent or boundaries on the ground.

Date/Edition of map: 1914  
 Date of SMR detail: September, 1996.







Surveyed in 1838. Revised in 1914. Re-Levelled in 1915.

6-64

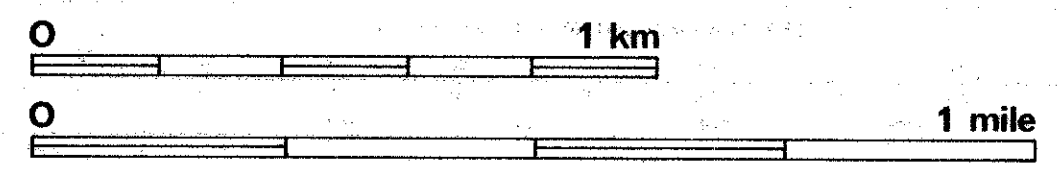
Price 10/- Net.

CHARACTERISTICS AND SYMBOLS

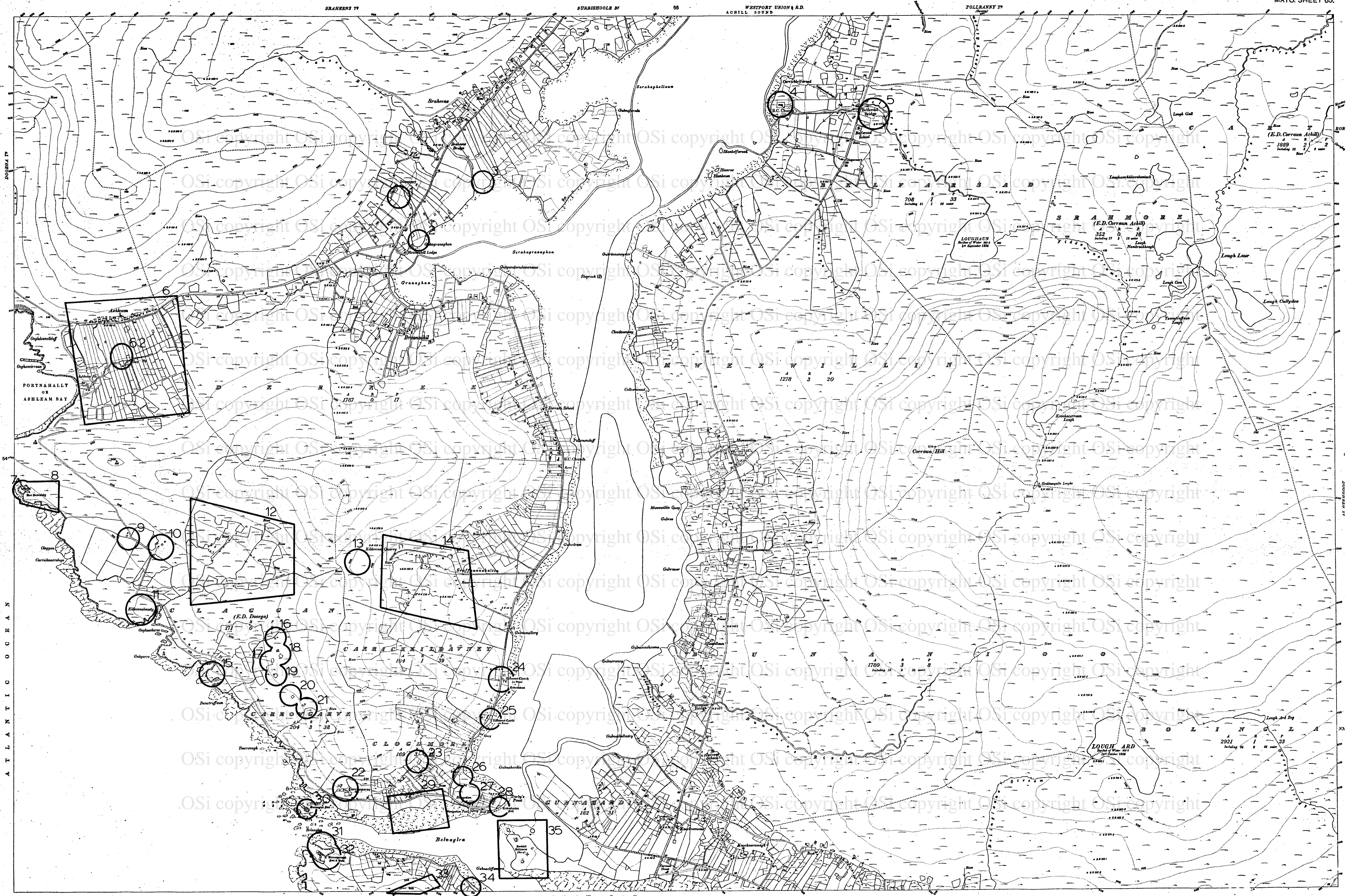
|   |  |                                |      |
|---|--|--------------------------------|------|
| County                                  | Ward (when not coincident with other boundaries) | Antiquities (See 47)           | Fort |
| Borough                                 | County Borough, Borough, Urban                   | Trigonometrical Station        |      |
| Parish (in Co. Ros., Done. & U.D. only) | District & Town                                  | Electricity Transmission Lines |      |
| Townland                                | When not coincident with other boundaries        | Contours                       |      |

The representation on this Map of a Road, Track, or Footpath, is not evidence of the existence of a right of way.  
For other symbols see Table of Characteristics: 1:10,560 scale.

|  |  |                                       |
|--|--|---------------------------------------|
| O.P.W.<br>ARCHAEOLOGICAL<br>SURVEY<br>OF IRELAND | <b>Sites &amp; Monuments Record — Archaeological Constraint Map</b>  | Date/Edition of map:<br>1919          |
|  | The areas outlined on this map are designed to give the approximate location of archaeological sites and monuments. They are not to be taken as indicating their precise extent or boundaries on the ground. | Date of SMR detail:<br>September 1996 |







Surveyed in 1836. Revised in 1912.

CHARACTERISTICS AND SYMBOLS

|   |  |                         |                                |
|---|--|-------------------------|--------------------------------|
| County                                  | Ward (when not coincident with other boundaries) | Antiquities (see 47)    | Fort                           |
| Borough                                 | County Borough, Borough, Urban                   | Trigonometrical Station | Electricity Transmission Lines |
| Parish (i.e. Co. law, Ave. & U.D. only) | District & Town                                  | Contours                |                                |
| Townland                                | When not coincident with other boundaries        |                         |                                |

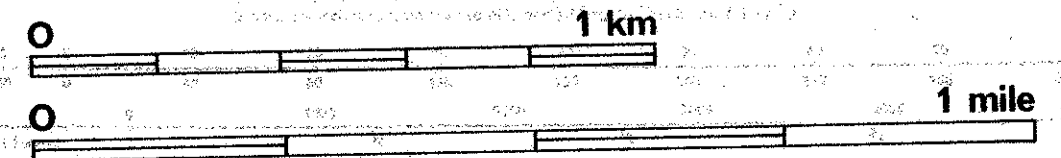
The representation on this Map of a Road Track or Footpath is not evidence of the existence of a right of way.

O.P.W. ARCHAEOLOGICAL SURVEY OF IRELAND

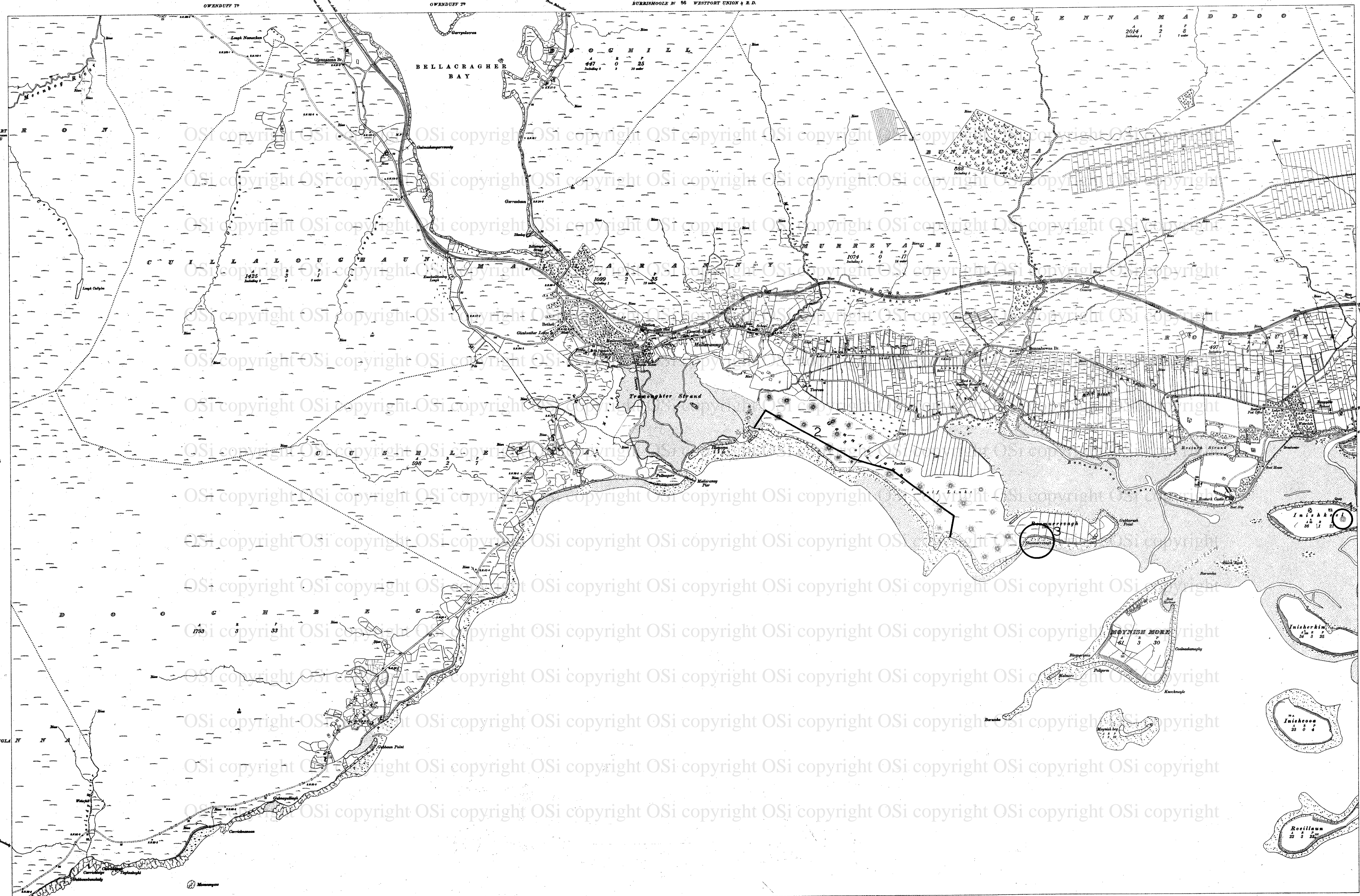
Sites & Monuments Record - Archaeological Constraint Map

The areas outlined on this map are designed to give the approximate location of archaeological sites and monuments. They are not to be taken as indicating their precise extent or boundaries on the ground.

Date/Edition of map: 1920  
Date of SMR detail: September, 1996







Surveyed in 1841-2. Revised in 1885. Levell'd in 1885.

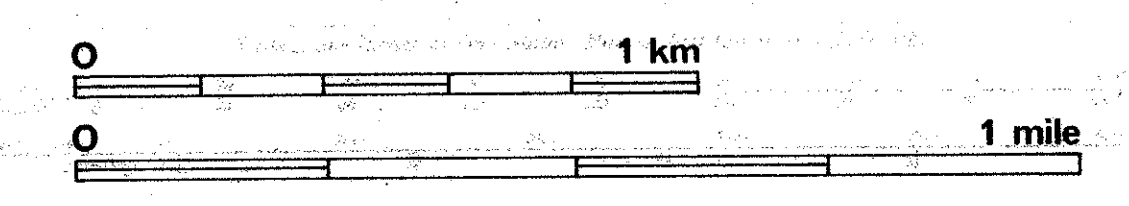
**CHARACTERISTICS AND SYMBOLS**

|        |  |    |
|--------|--|----|
| Group  | Triangulation Station                          | ▲  |
| Barony | Municipal Ward                                 | —  |
| Parish | Contour  | MB |
|        | Trigonometrical Station                        | ▲  |
|        | Ambiguities (Site of)                          | +  |
|        | For other information see Characteristic Sheet |    |

The Representation in this Map of a Road, Path, or Footpath is no evidence of the existence of a right of way.

A T L A N T I C O C E A N

|  |  |  |
|--|--|--|
| <p>O.P.W.<br/>ARCHAEOLOGICAL<br/>SURVEY<br/>OF IRELAND</p> | <p><b>Sites &amp; Monuments Record — Archaeological Constraint Map</b></p> <p>The areas outlined on this map are designed to give the approximate location of archaeological sites and monuments. They are not to be taken as indicating their precise extent or boundaries on the ground.</p> | <p>Date/Edition of map:<br/>1920</p> <p>Date of SMR detail:<br/>September 1996</p> |
|--|--|--|
















Surveyed in 1837. Revised in 1915. Levelled in 1894.

| CHARACTERISTICS AND SYMBOLS |                | Triangulation Station                           | ▲ |
|-----------------------------|----------------|---|---|
| County                      | Townland       | Antiquarian (Site of)                           | ▲ |
| Barony                      | Municipal Ward | For other information see Characteristics Sheet | ▲ |
| Parish                      | Contour        |   | ▲ |

*The Representation on this Map of a Road, Track, or Footpath, is no evidence of the existence of a right of way.*

|  |   |                                       |
|--|---|---------------------------------------|
| G.P.W.<br>ARCHAEOLOGICAL<br>SURVEY<br>OF IRELAND | <b>Sites &amp; Monuments Record — Archaeological Constraint Map</b><br><br>The areas outlined on this map are designed to give the approximate location of archaeological sites and monuments. They are not to be taken as indicating their precise extent or boundaries on the ground. | Date/Edition of map:<br>1920          |
|  |   | Date of SMR detail:<br>September 1996 |











Surveyed in 1838.  
 Revised in 1913-17.

CHARACTERISTICS AND SYMBOLS

|  |  |                                |
|--|--|--------------------------------|
| County                                   | Ward (when not coincident with other boundaries) | Antiquities (See 41-45)        |
| Barony                                   | County Borough, Borough, Urban                   | Trigonometrical Station        |
| Parish (in Co. Dub., Wick & U.S.D. only) | District & Town                                  | Electricity Transmission Lines |
| Townland                                 | When not coincident with other boundaries        | Contours                       |

The representation on this Map of a Road, Track, or Footpath, is not evidence of the existence of a right of way.  
 For other symbols see Table of Characteristics: 1:10,560 scale.

O.P.W.  
 ARCHAEOLOGICAL  
 SURVEY  
 OF IRELAND

Sites & Monuments Record — Archaeological Constraint Map

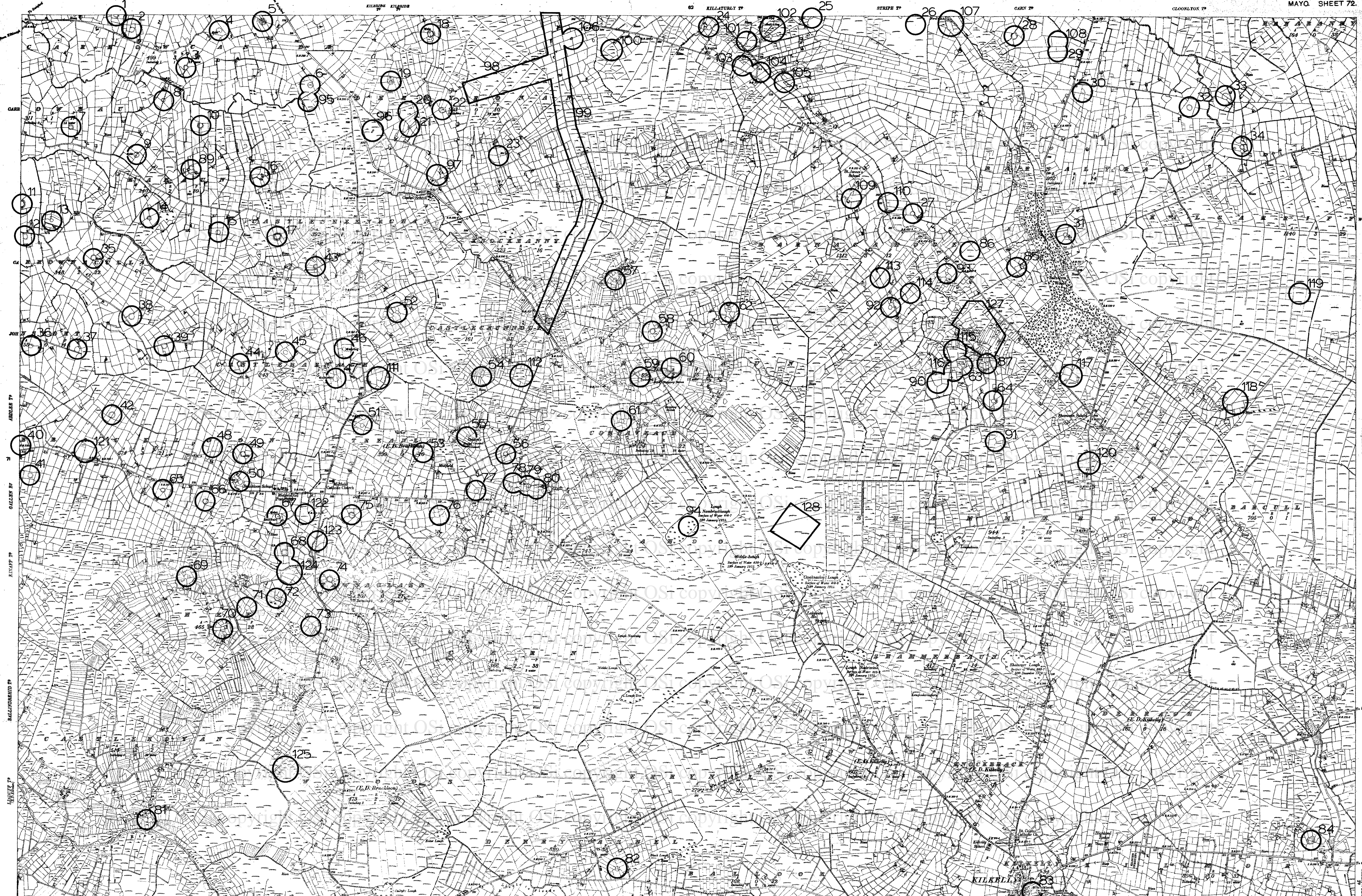
The areas outlined on this map are designed to give the approximate location of archaeological sites and monuments. They are not to be taken as indicating their precise extent or boundaries on the ground.

Date/Edition of map:  
 1931

Date of SMR detail:  
 September 1996







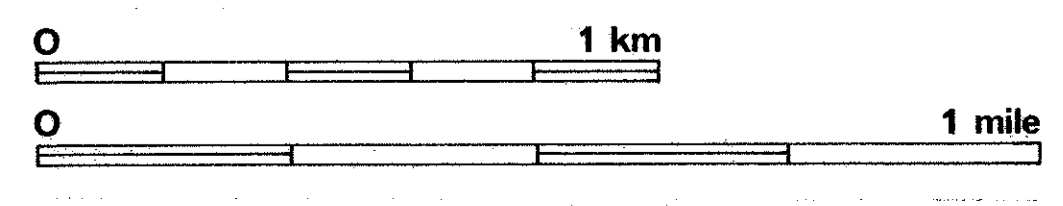
BALLYRAMONA T<sup>n</sup>    BALLOOLCLEBRY T<sup>n</sup>    GUILTYFORD T<sup>n</sup>    RINN T<sup>n</sup>    DERRYARD T<sup>n</sup>    LASCOR T<sup>n</sup>

Surveyed in 1836    Revised in 1924.  
 L.M.S. n. 316.    Levels partially revised in 1924.

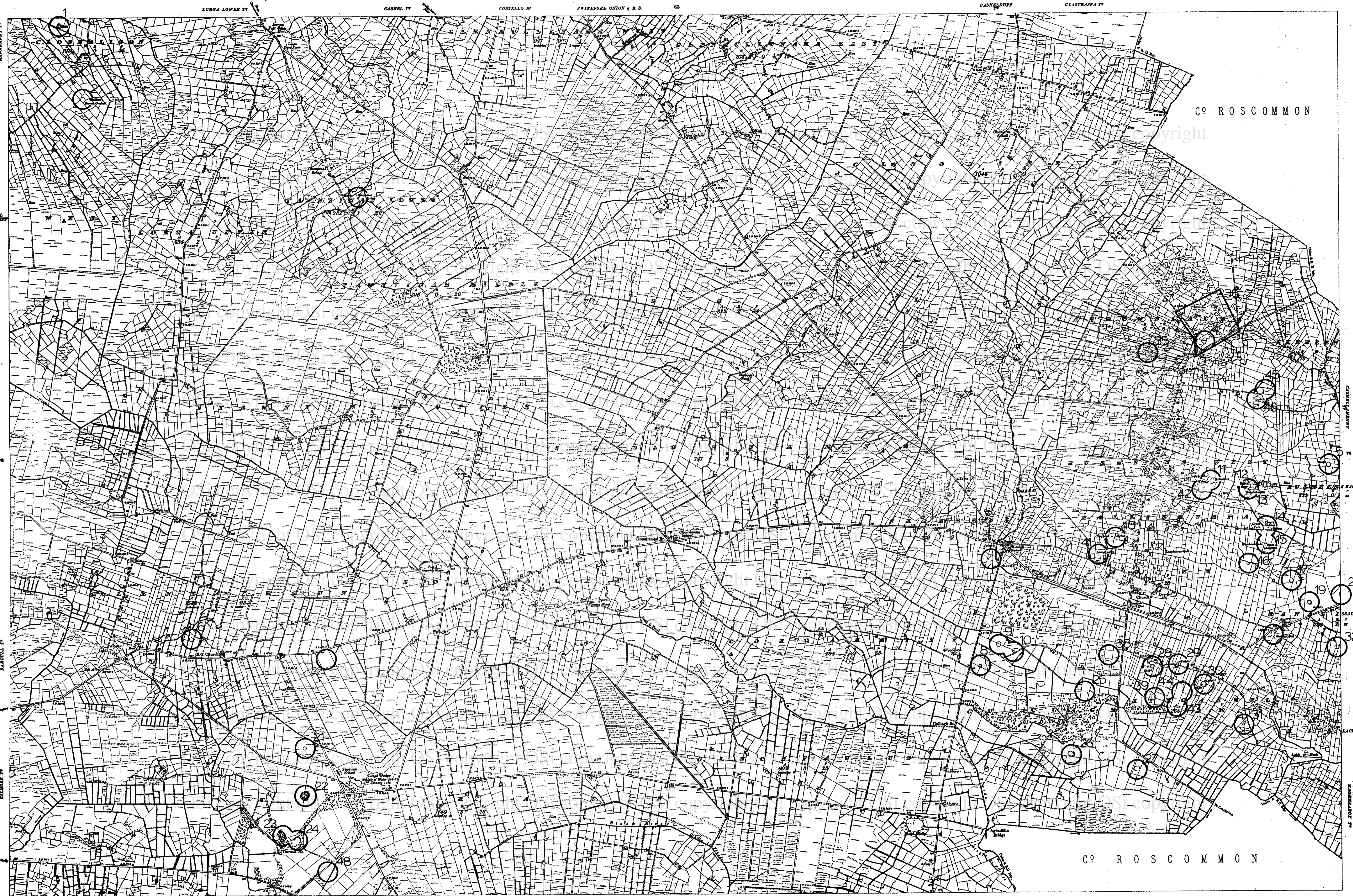
| CHARACTERISTICS AND SYMBOLS |                |  |
|-----------------------------|----------------|--|
| Contour                     | Fieldwork      | Triangulation Station                            |
| Barony                      | Municipal Ward | Antiquarian Site of                              |
| Parish                      | Contours       | For other information see Characteristics Sheet. |

The Representation on this Map of a Road, Track, or Footpath, is no evidence of the existence of a right of way.

|  |  |  |
|--|--|--|
| <b>O.P.W.</b><br><b>ARCHAEOLOGICAL</b><br><b>SURVEY</b><br><b>OF IRELAND</b> | <b>Sites &amp; Monuments Record — Archaeological Constraint Map</b>  | Date/Edition of map:<br>1930           |
|  | The areas outlined on this map are designed to give the approximate location of archaeological sites and monuments. They are not to be taken as indicating their precise extent or boundaries on the ground. | Date of SMR detail:<br>September, 1936 |
|  |  |  |







Surveyed in 1838. Revised in 1884. Re-levelled in 1884-85.

CHARACTERISTICS AND SYMBOLS

|        |                |                         |      |
|--------|----------------|-------------------------|------|
| County | Townland       | Trigonometrical Station | Feet |
| Parish | Municipal Ward | Archaeological Site     |      |
|        | Contour        |                         |      |

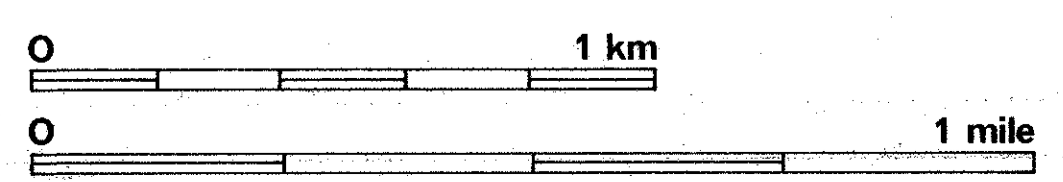
The Representation on this Map of a Road, Track, or Footpath is no evidence of the existence of a right of way.

O.P.W. ARCHAEOLOGICAL SURVEY OF IRELAND


**Sites & Monuments Record — Archaeological Constraint Map**

The areas outlined on this map are designed to give the approximate location of archaeological sites and monuments. They are not to be taken as indicating their precise extent or boundaries on the ground.

Date/Edition of map: 1919  
Date of SMR detail: September 1996








Surveyed in 1837-8. Revised in 1884. Re-levell'd in 1914-15.


| CHARACTERISTICS AND SYMBOLS |                |                         |
|-----------------------------|----------------|-------------------------|
| County                      | Townland       | Trigonometrical Station |
| Barony                      | Municipal Ward | Substation (Site of)    |
| Parish                      | Contour        | Fort                    |

*The Representation on this Map of a Road, Track, or Footpath is no evidence of the existence of a right of way.*

|  |   |                                       |
|--|---|---------------------------------------|
| <b>O.P.W.</b><br><b>ARCHAEOLOGICAL</b><br><b>SURVEY</b><br><b>OF IRELAND</b> | <b>Sites &amp; Monuments Record — Archaeological Constraint Map</b><br>The areas outlined on this map are designed to give the approximate location of archaeological sites and monuments. They are not to be taken as indicating their precise extent or boundaries on the ground. | Date/Edition of map:<br>1920          |
|  |   | Date of SMR detail:<br>September 1996 |







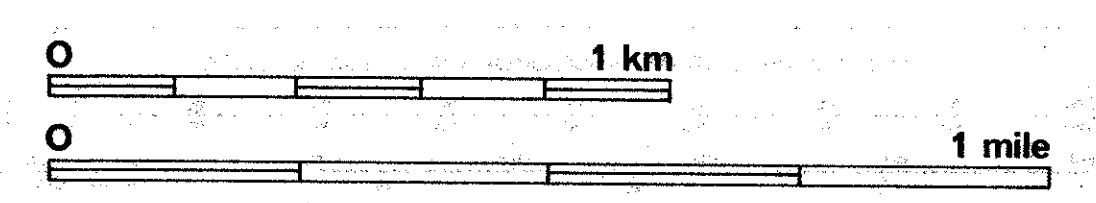
A T L A N T I C O C E A N

C I T Y

LECARROW T<sup>n</sup> MURKIN B<sup>y</sup> MAUM T<sup>n</sup> LECARROW T<sup>n</sup>  
 Surveyed in 1838. Revised in 1915. Levelled in 1885-6.

| CHARACTERISTICS AND SYMBOLS |       | Trigonometrical Station                         |   |
|-----------------------------|-------|---|---|
| County                      | ----- | Antiquities (Site of)                           | ▲ |
| Barony                      | ----- | Antiquities (Site of)                           | ▲ |
| Parish                      | ----- | Antiquities (Site of)                           | ▲ |
|                             |       | For other information see Characteristic Sheet. |   |

|  |   |  |
|--|---|--|
| <b>O.P.W.</b><br><b>ARCHAEOLOGICAL</b><br><b>SURVEY</b><br><b>OF IRELAND</b> | <b>Sites &amp; Monuments Record — Archaeological Constraint Map</b><br><br>The areas outlined on this map are designed to give the approximate location of archaeological sites and monuments. They are not to be taken as indicating their precise extent or boundaries on the ground. | Date/Edition of map:<br>1920           |
|  |   | Date of SMR detail:<br>September, 1996 |









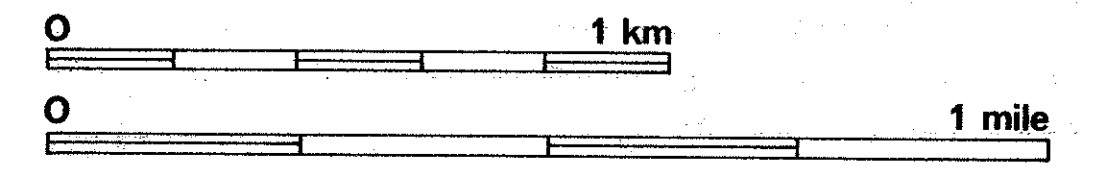


WESTPORT DUNES T<sup>W</sup>  
 Surveyed in 1897. Revised in 1924.  
 Levelled in 1894. Levels partially revised in 1923-4.

| CHARACTERISTICS AND SYMBOLS |                |  |
|-----------------------------|----------------|--|
| County                      | Townland       | Trigonometrical Station                        |
| Darweg                      | Municipal Ward | Antiquarian Site or                            |
| River                       | Contour        | For other information see Characteristic Sheet |

*The Representation on this Map of a Road, Track or Footpath is no evidence of the existence of a right of way*

|  |  |                                       |
|--|--|---------------------------------------|
| O.P.W.<br>ARCHAEOLOGICAL<br>SURVEY<br>OF IRELAND | <b>Sites &amp; Monuments Record — Archaeological Constraint Map</b>  | Date/Edition of map:<br>1931          |
|  | The areas outlined on this map are designed to give the approximate location of archaeological sites and monuments. They are not to be taken as indicating their precise extent or boundaries on the ground. | Date of SMR detail:<br>September 1996 |







Surveyed in 1892-99. Revised in 1913-17.

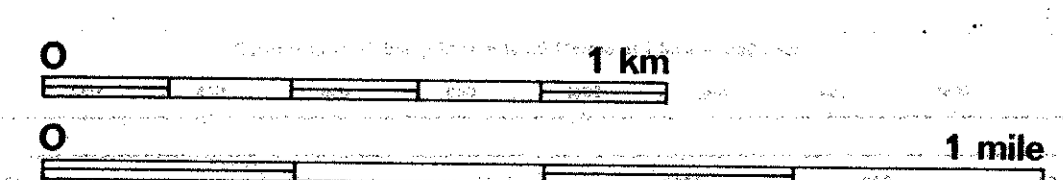
| CHARACTERISTICS AND SYMBOLS.                  |  |
|---|--|
| County .....                                  | Ward (when not coincident with other boundaries) ..... |
| Barony .....                                  | County Borough, Borough, Urban District & Town .....   |
| Parish (in Co. Dub., Wick. & U.D. only) ..... | When not coincident with other boundaries .....        |
| Townland .....                                |  |

|                                      |       |
|--------------------------------------|-------|
| Antiquities (See p. 4) .....         | Feet  |
| Trigonometrical Station .....        | ..... |
| Electricity Transmission Lines ..... | ..... |
| Contours .....                       | ..... |

NOTE: UNAUTHORISED REPRODUCTION INFRINGES STATE COPYRIGHT.

|  |  |   |
|--|--|---|
| <p>O.P.W.<br/>ARCHAEOLOGICAL<br/>SURVEY<br/>OF IRELAND</p> | <p><b>Sites &amp; Monuments Record — Archaeological Constraint Map</b></p> <p>The areas outlined on this map are designed to give the approximate location of archaeological sites and monuments. They are not to be taken as indicating their precise extent or boundaries on the ground.</p> | <p>Date/Edition of map:<br/>1919</p> <p>Date of SMR detail:<br/>September, 1996</p> |
|--|--|---|



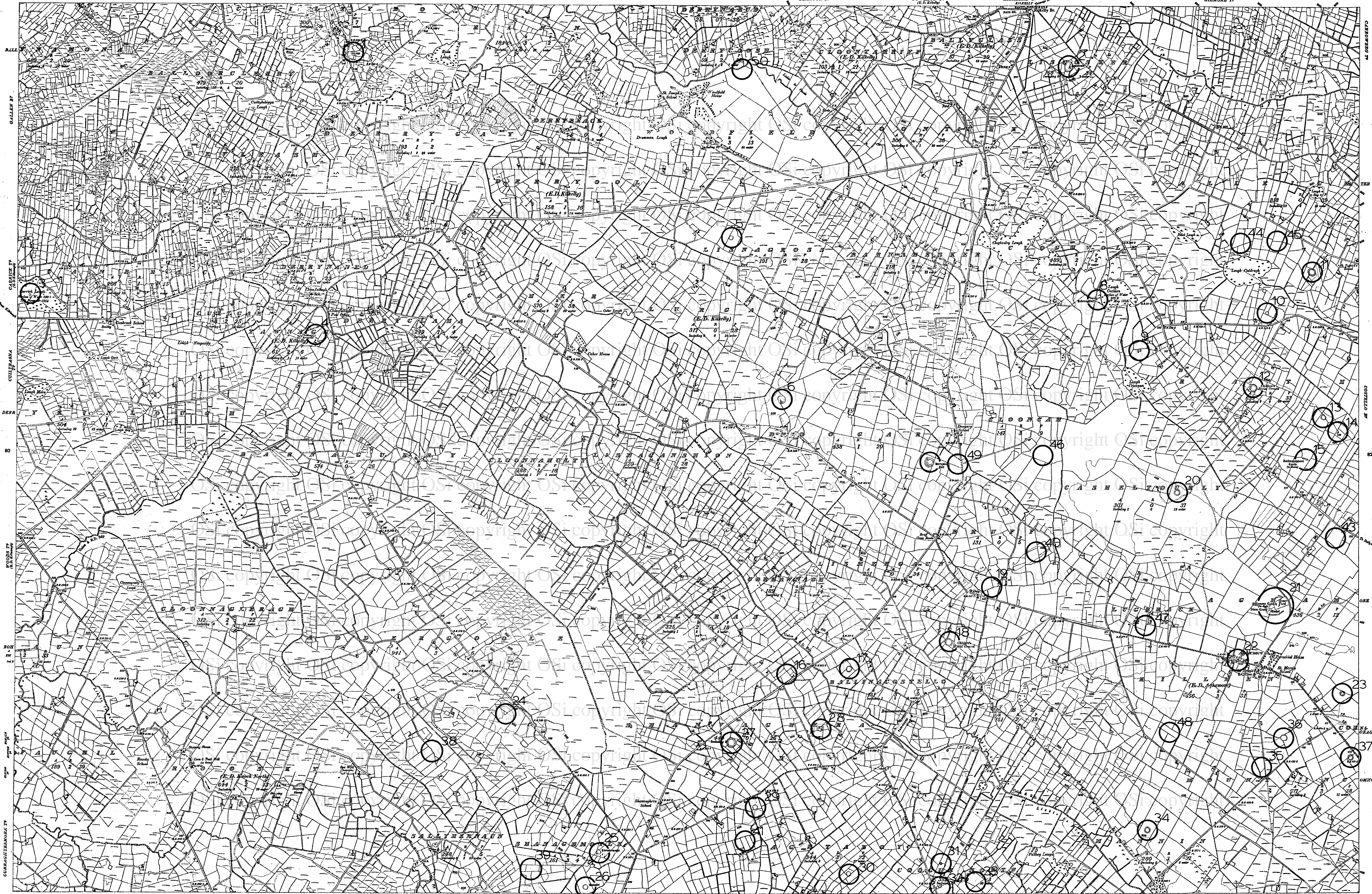








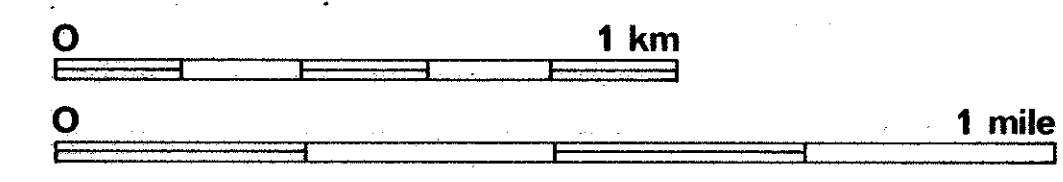




Surveyed in 1832. Revised in 1914. Re Levelled in 1913-14.

| CHARACTERISTICS AND SYMBOLS    |  |
|--------------------------------|--|
| County                         | Word (when no confusion with other boundaries) |
| Barony                         | County, Borough, Urban                         |
| Parish (to Co. Dub. only)      | District & Town                                |
| Townland                       | When not coincident with other boundaries      |
| Antiquities (see 473)          | Trigonometrical Station                        |
| Electricity Transmission Lines | Contours                                       |

|  |  |  |
|--|--|--|
| <p>O.P.W.<br/>ARCHAEOLOGICAL<br/>SURVEY<br/>OF IRELAND</p> | <p><b>Sites &amp; Monuments Record — Archaeological Constraint Map</b></p> <p>The areas outlined on this map are designed to give the approximate location of archaeological sites and monuments. They are not to be taken as indicating their precise extent or boundaries on the ground.</p> | <p>Date/Edition of map:<br/>1919</p> <p>Date of SMR detail:<br/>September 1996</p> |
|--|--|--|







Levelled in 1915 Surveyed in 1837 Revised in 1913-17  
 CARLOWENDEEN T<sup>n</sup>  
 (R. D. O'Connell)

CHARACTERISTICS AND SYMBOLS

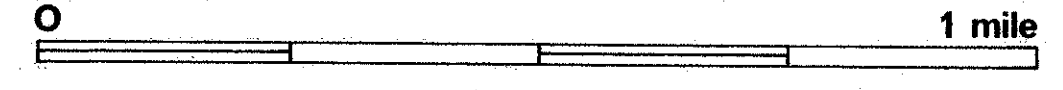

|                                |  |                         |      |
|--------------------------------|--|-------------------------|------|
| County                         | Ward (when not coincident with other boundaries) | Artifacts (See 4-13)    | Fort |
| Barony                         | County Borough, Borough, Urban                   | Trigonometrical Station |      |
| Parish (as in New B.S.D. only) | District & Town                                  | Remains                 |      |
| Townland                       | When not coincident with other boundaries        |                         |      |

The representation on this Map of a Road, Track, or Footpath, is not evidence of the existence of a right of way.  
 For other symbols see Table of Characteristics: 1:10,000 scale.

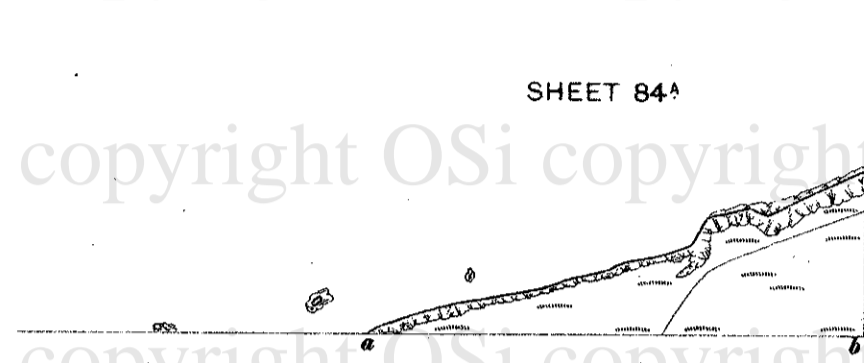
O.P.W.  
 ARCHAEOLOGICAL  
 SURVEY  
 OF IRELAND

**Sites & Monuments Record — Archaeological Constraint Map**  
 The areas outlined on this map are designed to give the approximate location of archaeological sites and monuments. They are not to be taken as indicating their precise extent or boundaries on the ground.

Date/Edition of map:  
 1916  
 Date of SMR detail:  
 September, 1996








Surveyed in 1832. Revised in 1885.

| CHARACTERISTICS AND SYMBOLS |       |  |   |
|-----------------------------|-------|--|---|
| County                      | ----- | Triangulation Station                          | ▲ |
| Municipal Ward              | ----- | Antiquarian Site of Interest                   | □ |
| Distances                   | ----- | For other information see Characteristic Sheet |   |

The Representation on this Map of a Road, Track, or Footpath is no evidence of the existence of a right of way.

|  |  |  |
|--|--|--|
| O.P.W.<br>ARCHAEOLOGICAL<br>SURVEY<br>OF IRELAND | Sites & Monuments Record — Archaeological Constraint Map | Date/Edition of map:<br>1920           |
|  |  | Date of SMR detail:<br>September, 1996 |

The areas outlined on this map are designed to give the approximate location of archaeological sites and monuments. They are not to be taken as indicating their precise extent or boundaries on the ground.







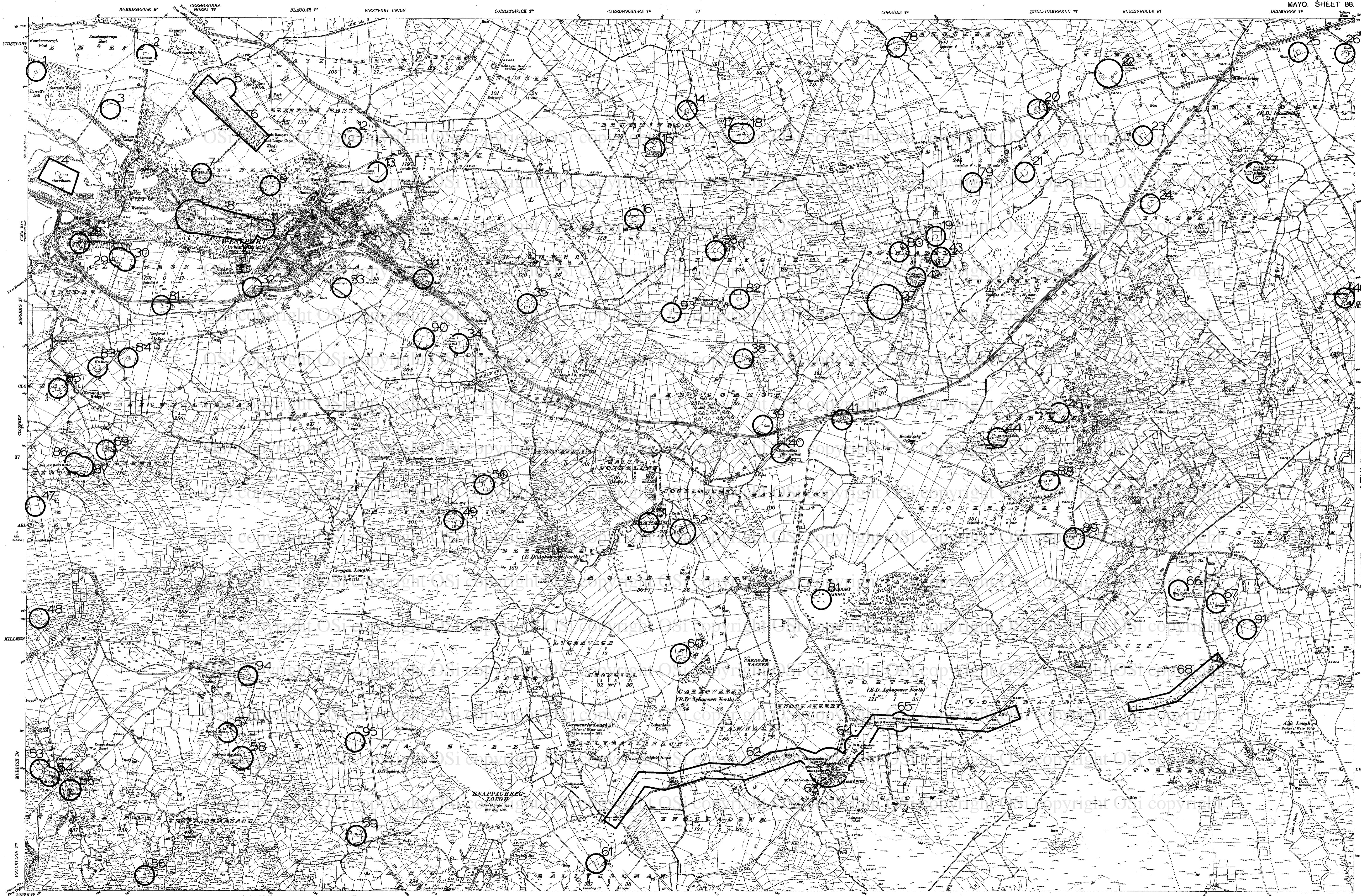










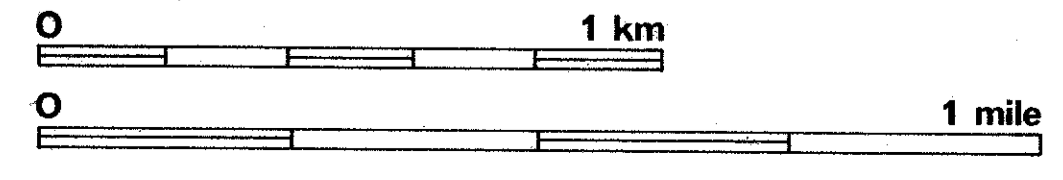


Surveyed in 1898. Resurveyed in 1929-36. Levelled in 1900-6. Levels partially revised in 1928.

CHARACTERISTICS AND SYMBOLS

|  |  |                                |     |
|--|--|--------------------------------|-----|
| County                                 | Ward (when not coincident with other boundaries) | Antiquaries (See #1-3)         | 500 |
| Barony                                 | County Borough, Borough, Urban                   | Trigonometrical Station        |     |
| Parish (h. Co. Des., Dem. & U.D. only) | District & Town                                  | Electricity Transmission Lines |     |
| Townland                               | When not coincident with other boundaries        | Contours                       |     |

|  |  |  |
|--|--|--|
| <p>O.P.W.<br/>ARCHAEOLOGICAL<br/>SURVEY<br/>OF IRELAND</p> | <p><b>Sites &amp; Monuments Record — Archaeological Constraint Map</b></p> <p>The areas outlined on this map are designed to give the approximate location of archaeological sites and monuments. They are not to be taken as indicating their precise extent or boundaries on the ground.</p> | <p>Date/Edition of map:<br/>1929</p> <p>Date of SMR detail:<br/>September 1996</p> |
|--|--|--|



The representation on this Map of a Rail, Track, or Footpath, is not evidence of the existence of a right of way.





















CARROWKEEL EAST T<sup>w</sup>  
 Surveyed in 1838. Revised in 1913. Re Levelled in 1911-13.

CHARACTERISTICS AND SYMBOLS

|  |                |                         |
|--|----------------|-------------------------|
| County   | Townland       | Trigonometrical Station |
| Parish   | Municipal Ward | Antiquity (Site of)     |
| Barony   | Contour        | Fort                    |
| For other information see Characteristic Sheet |                |                         |

*The Representation on this Map of a Road, Track, or Footpath, is no evidence of the existence of a right of way.*


O.P.W.  
 ARCHAEOLOGICAL  
 SURVEY  
 OF IRELAND

**Sites & Monuments Record — Archaeological Constraint Map**

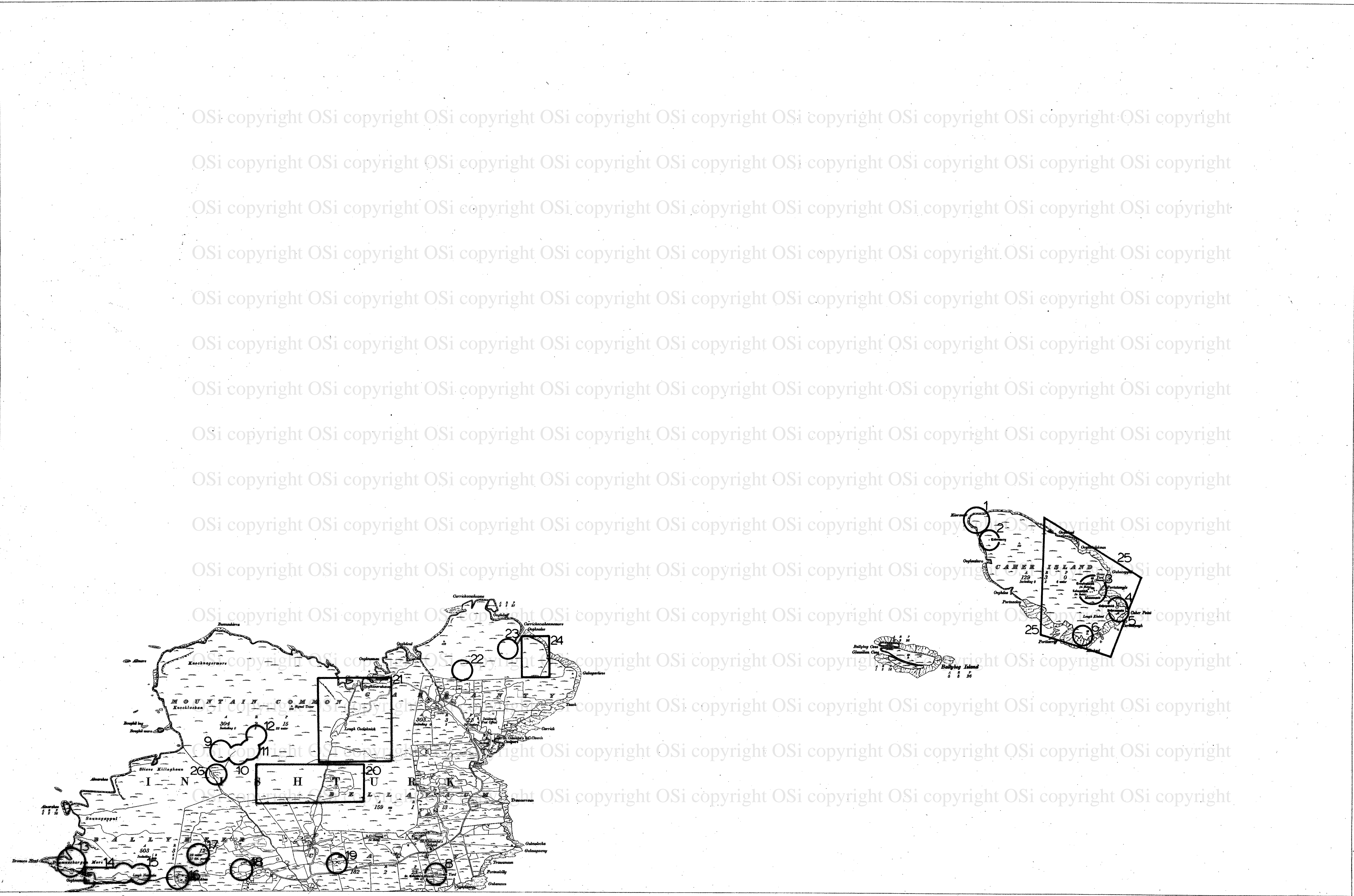
The areas outlined on this map are designed to give the approximate location of archaeological sites and monuments. They are not to be taken as indicating their precise extent or boundaries on the ground.

Date/Edition of map:  
 1916

Date of SMR detail:  
 September 1996







Surveyed in 1838. Revised in 1915.


MURRISK BY WESTPORT UNION & R.D. BALLYHEEN IV (part)

104

| CHARACTERISTICS AND SYMBOLS |                |  |
|-----------------------------|----------------|--|
| County                      | Baronial       | Trigonometrical Station                        |
| Parish                      | Municipal Ward | Antiquities (Site of)                          |
|                             | Centres        | For other information see Characteristic Sheet |

The Representation on the Map of a Road, Track, or Footpath, is no evidence of the existence of a right of way.

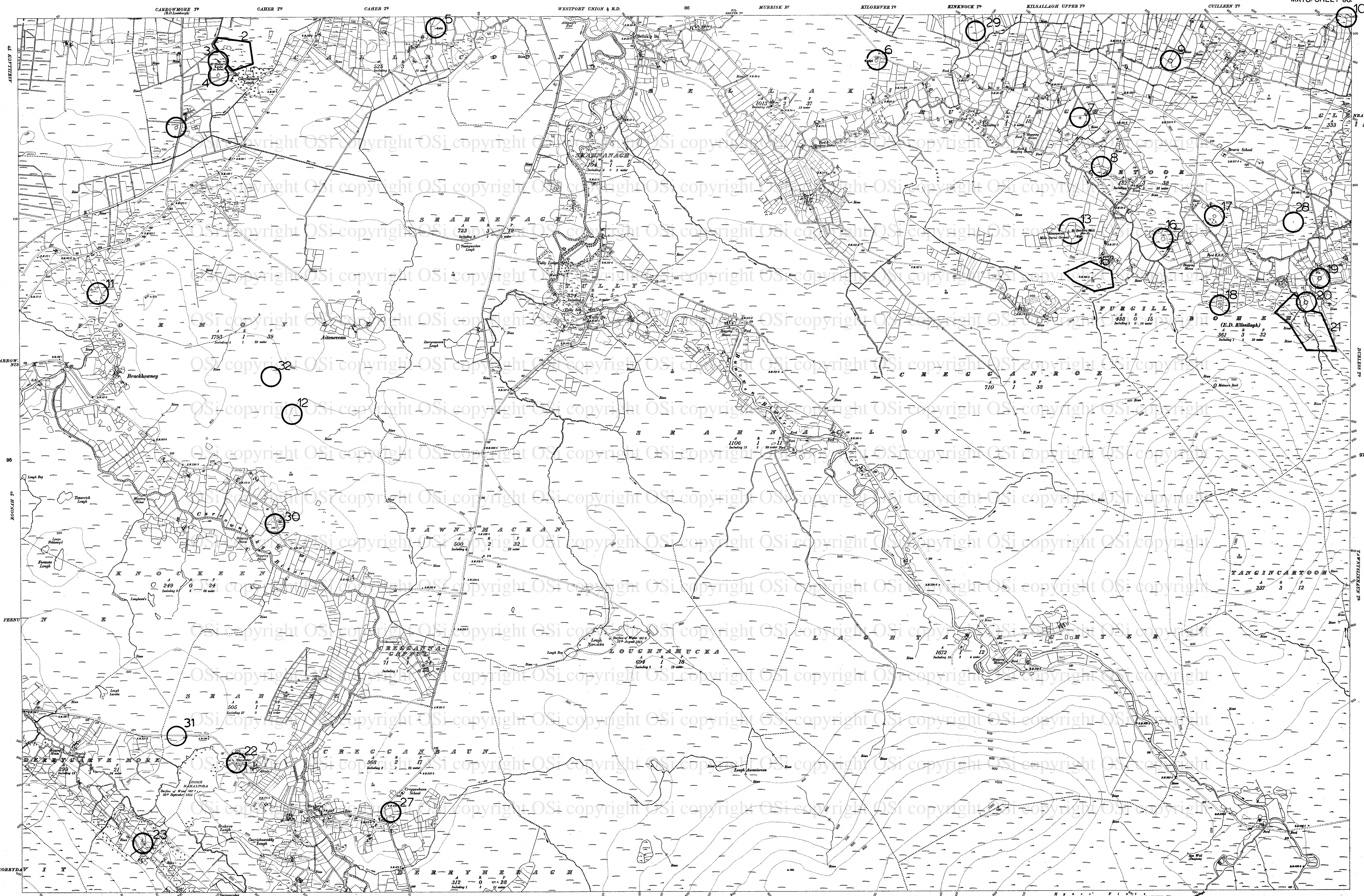
| O.P.W.<br>ARCHAEOLOGICAL<br>SURVEY<br>OF IRELAND   | Sites & Monuments Record — Archaeological Constraint Map | Date/Edition of map:<br>1916<br>Date of SMR detail:<br>September, 1996 |
|--|--|--|
| The areas outlined on this map are designed to give the approximate location of archaeological sites and monuments. They are not to be taken as indicating their precise extent or boundaries on the ground. |  |  |











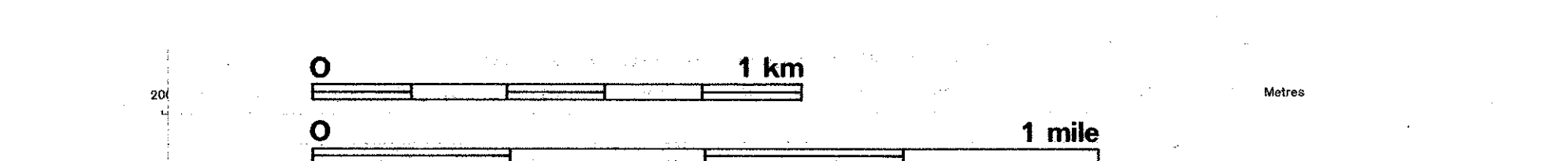
Surveyed in 1837 Revised in 1913-17

CHARACTERISTICS AND SYMBOLS

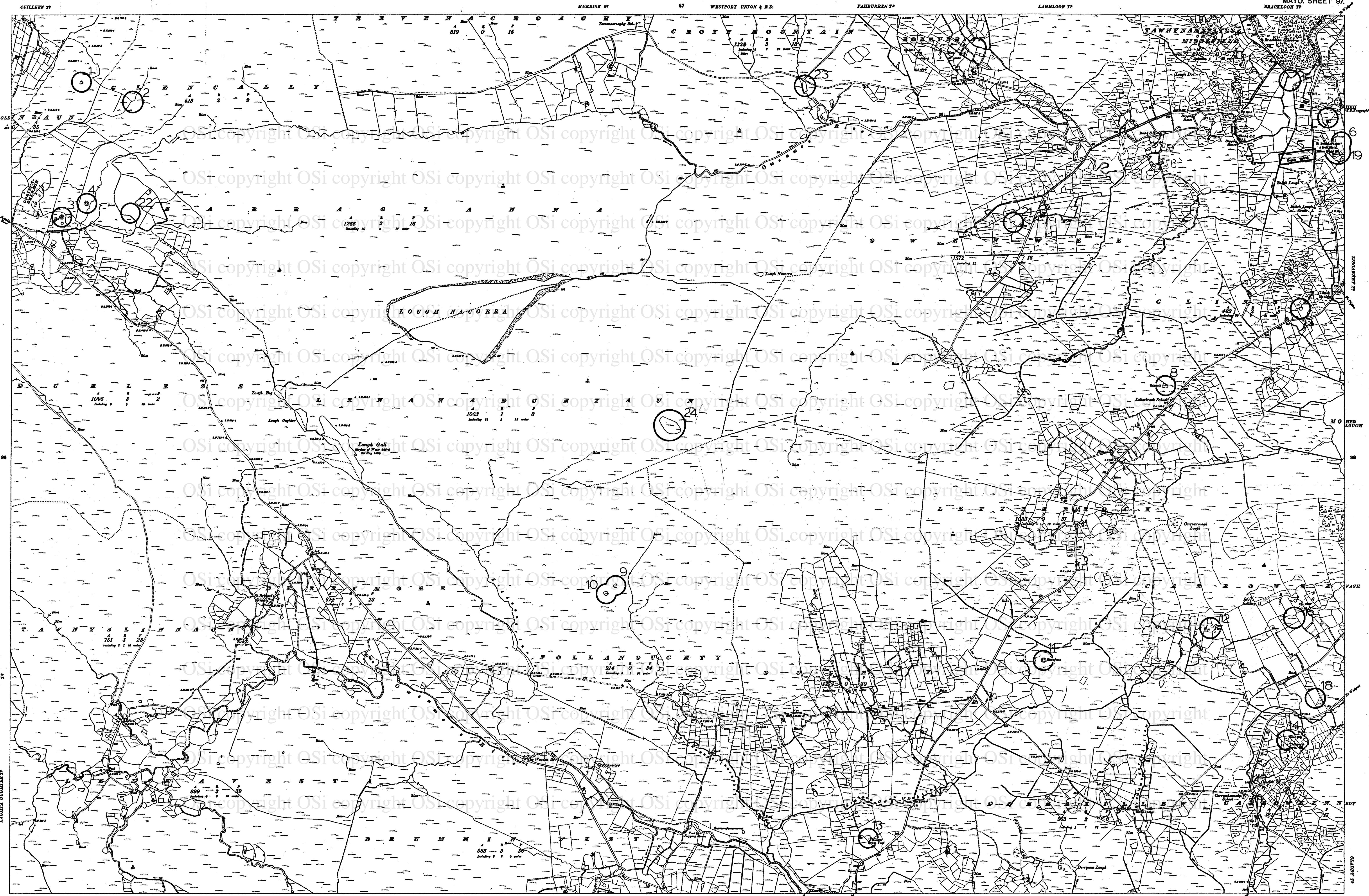
|   |  |                                |        |
|---|--|--------------------------------|--------|
| County                                  | Ward (when not coincident with other boundaries) | Antiquities (See #17)          | Feet   |
| Barony                                  | County Borough, Borough, Urban                   | Triangulation Station          | Metres |
| Parish (in Co. Dub., Wick. & U.D. only) | District & Town                                  | Electricity Transmission Lines |        |
| Townland                                | When not coincident with other boundaries        | Contours                       |        |

The representation on this Map of a Road, Track, or Footpath, is not evidence of the existence of a right of way. For other symbols see Table of Characteristics: 1:10,560 scale.

|  |  |   |
|--|--|---|
| <p>O.P.W.<br/>ARCHAEOLOGICAL<br/>SURVEY<br/>OF IRELAND</p> | <p><b>Sites &amp; Monuments Record — Archaeological Constraint Map</b></p> <p>The areas outlined on this map are designed to give the approximate location of archaeological sites and monuments. They are not to be taken as indicating their precise extent or boundaries on the ground.</p> | <p>Date/Edition of map:<br/>1919</p>          |
|  |  | <p>Date of SMR detail:<br/>September 1996</p> |
|  |  |   |



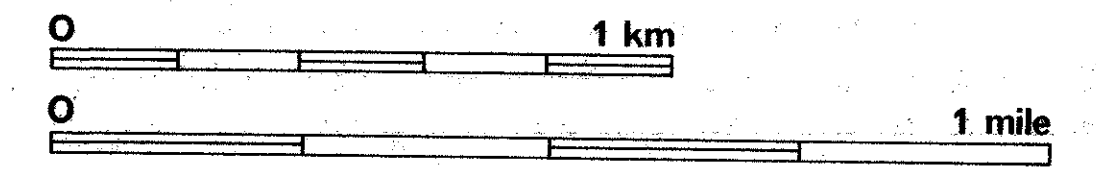




Surveyed in 1858. Revised in 1915.  
 Revised in 1900-02.

| CHARACTERISTICS AND SYMBOLS |   |
|-----------------------------|---|
| Contour                     | Triangulation Station                           |
| Road                        | Municipal Ward                                  |
| Port                        | Contour   |
|                             | For other information see Characteristic Sheet. |

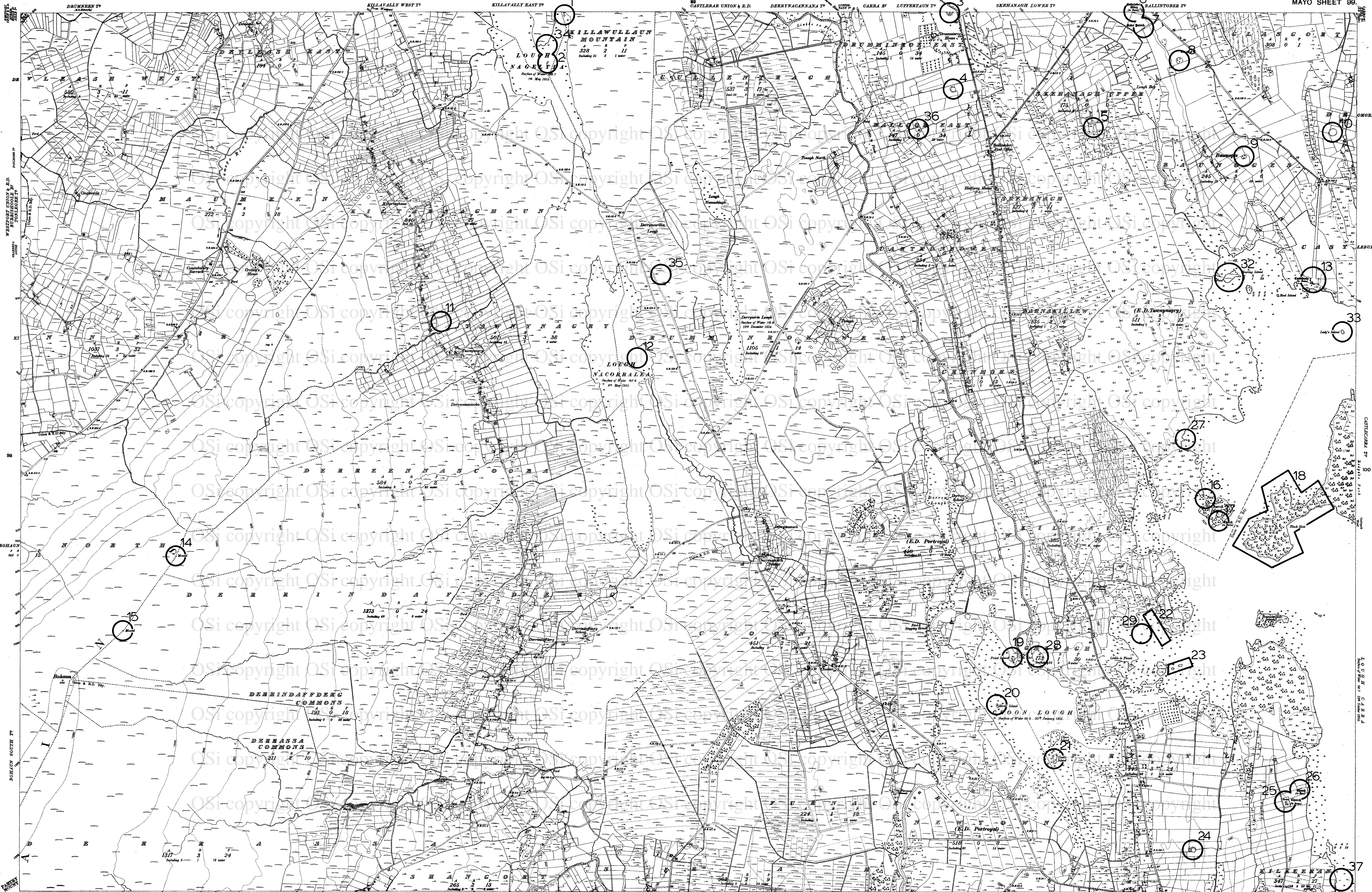
|  |   |  |
|--|---|--|
| O.P.W.<br>ARCHAEOLOGICAL<br>SURVEY<br>OF IRELAND | <b>Sites &amp; Monuments Record — Archaeological Constraint Map</b><br>The areas outlined on this map are designed to give the approximate location of archaeological sites and monuments. They are not to be taken as indicating their precise extent or boundaries on the ground. | Date/Edition of map:<br>1919<br>Date of SMR detail:<br>September, 1996 |
|--|---|--|











Surveyed in 1858 Revised in 1914  
 Re-Leaflet in 1914-15

CHARACTERISTICS AND SYMBOLS

|   |  |                         |      |
|---|--|-------------------------|------|
| County                                  | Ward (when not coincident with other boundaries) | Antiquities (See 47-51) | Foot |
| Borough                                 | County Borough, Borough, Urban                   | Trigonometrical Station | A    |
| Parish (in Co. Dub., Wick. & U.D. only) | District & Town                                  | Boundary                | B    |
| Townland                                | When not coincident with other boundaries        | Contours                | 10   |

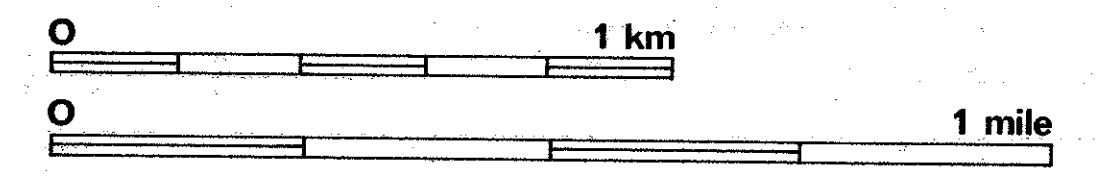
The representation on this Map of a Road, Track, or Footpath, is not evidence of the existence of a right of way.  
 For other symbols see Table of Characteristics: 1:10,560 scale.

O.P.W.  
 ARCHAEOLOGICAL  
 SURVEY  
 OF IRELAND

**Sites & Monuments Record — Archaeological Constraint Map**

The areas outlined on this map are designed to give the approximate location of archaeological sites and monuments. They are not to be taken as indicating their precise extent or boundaries on the ground.

Date/Edition of map:  
 1919  
 Date of SMR detail:  
 September, 1996











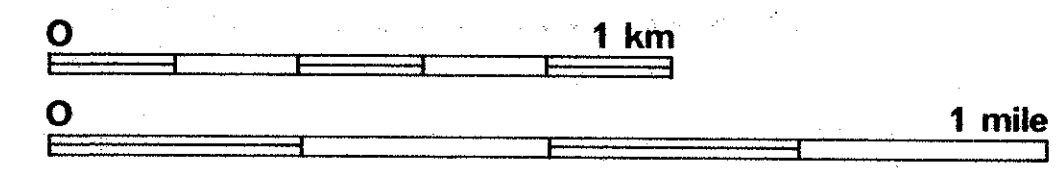
Surveyed in 1858. Revised in 1913-14. Re-located in 1913-14. BOLEYBEG TP CARRIGROHANE TP KNOCKANROE TP BELLADUFF TP KNOCKANABEL TP FARMHILL TP FARMHILL TP LENDAUN TP RUSHBROOK WEST TP CASTLEBRIDGE NORTH TP GARRYDUFF NORTH TP

| CHARACTERISTICS AND SYMBOLS |                |                         |
|-----------------------------|----------------|-------------------------|
| Grange                      | Townland       | Trigonometrical Station |
| Barony                      | Municipal Ward | Antiquity (Site of)     |
| Parish                      |                | Contour                 |

The representation on this Map of a Road, Track or Footpath is no evidence of the existence of a right of way.

O.P.W. ARCHAEOLOGICAL SURVEY OF IRELAND  
**Sites & Monuments Record — Archaeological Constraint Map**  
 The areas outlined on this map are designed to give the approximate location of archaeological sites and monuments. They are not to be taken as indicating their precise extent or boundaries on the ground.

Date/Edition of map: 1916  
 Date of SMR detail: September 1996

















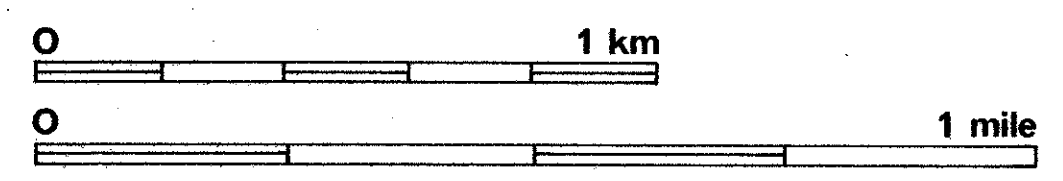


Surveyed in 1830. Revised in 1915.  
 Revised in 1966. Partly Revised in 1965.

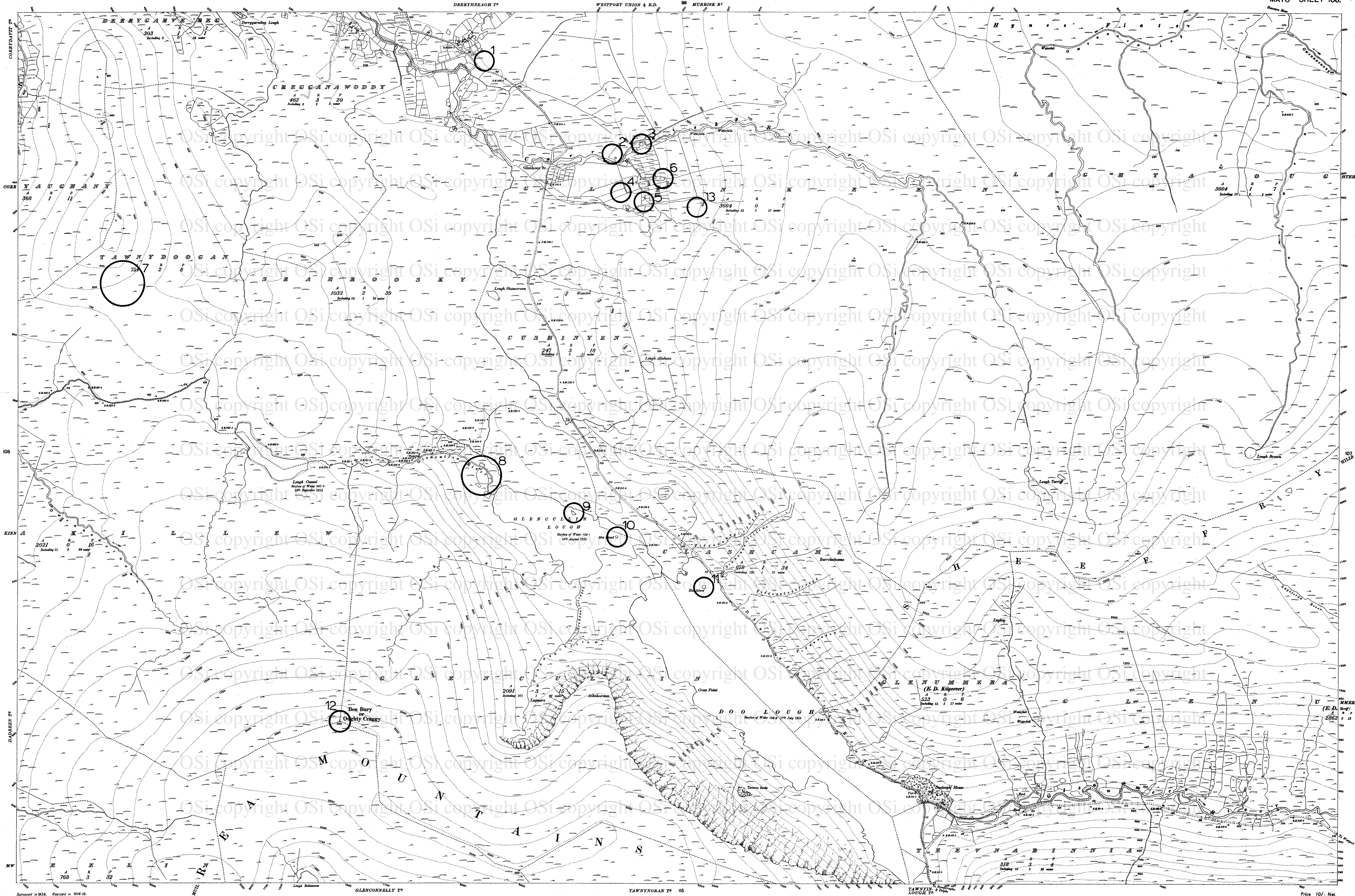
| CHARACTERISTICS AND SYMBOLS                     |                |                       |
|---|----------------|-----------------------|
| County  | Townland       | Triangulation Station |
| Barony  | Municipal Ward | Antiquities (Site of) |
| Parish  | Centures       | First                 |
| For other information, see Characteristic Sheet |                |                       |

*The Representation on this Map of a Road, Track, or Footpath, is no evidence of the existence of a right of way.*

|  |  |  |
|--|--|--|
| <b>O.P.W.</b><br><b>ARCHAEOLOGICAL</b><br><b>SURVEY</b><br><b>OF IRELAND</b> | <b>Sites &amp; Monuments Record — Archaeological Constraint Map</b>  | Date/Edition of map:<br>1919           |
|  | The areas outlined on this map are designed to give the approximate location of archaeological sites and monuments. They are not to be taken as indicating their precise extent or boundaries on the ground. | Date of SMR detail:<br>September, 1996 |
|  | Price 6/-Net.  |  |







Surveyed in 1838. Revised in 1914-15.  
 Levelled in 1890-7. Levels partly revised in 1906.


Price 10/- Net.

CHARACTERISTICS AND SYMBOLS

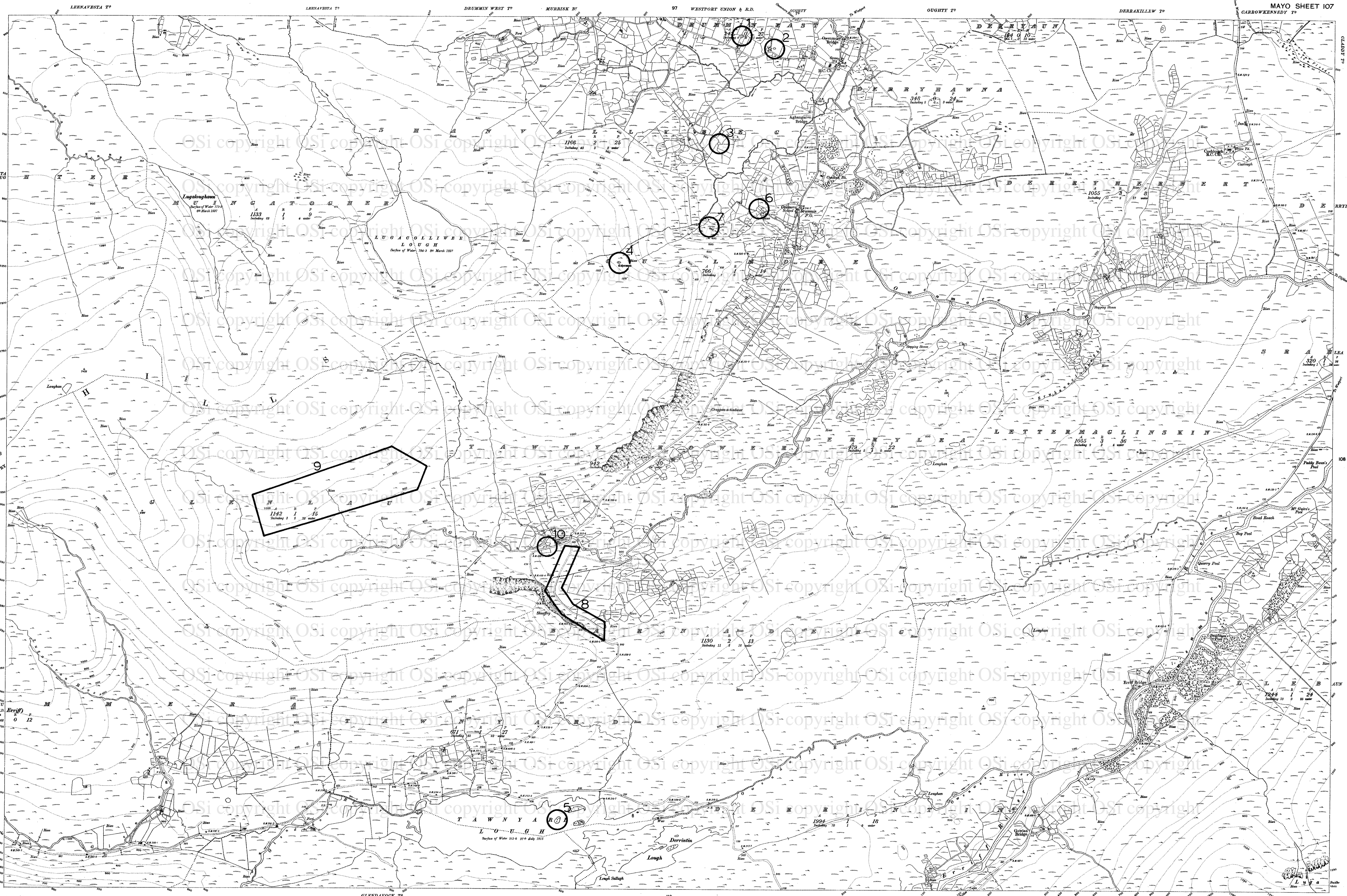
|                                      |  |                                |      |
|--------------------------------------|--|--------------------------------|------|
| County                               | Ward (when not coincident with other boundaries) | Antiquities (See 4-P)          | Fort |
| Barony                               | County Borough, Borough, Urban                   | Trigonometrical Station        |      |
| Parish (in Co. Wick. See 4-B-D only) | District & Town                                  | Electricity Transmission Lines |      |
| Townland                             | When not coincident with other boundaries        | Contours                       |      |

The representation on this Map of a Road, Track, or Footpath, is not evidence of the existence of a right of way.  
 For other symbols see Table of Characteristics: 1:10,560 scale.

|  |   |  |
|--|---|--|
| <b>O.P.W.</b><br><b>ARCHAEOLOGICAL</b><br><b>SURVEY</b><br><b>OF IRELAND</b> | <b>Sites &amp; Monuments Record — Archaeological Constraint Map</b><br><br>The areas outlined on this map are designed to give the approximate location of archaeological sites and monuments. They are not to be taken as indicating their precise extent or boundaries on the ground. | Date/Edition of map:<br>1919           |
|  |   | Date of SMR detail:<br>Septembez: 1996 |







Surveyed in 1838. Revised in 1914.  
 Levelled in 1882. Partly revised in 1915.

CHARACTERISTICS AND SYMBOLS

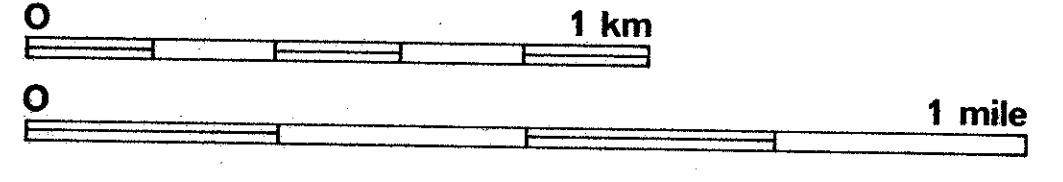
|   |  |   |                                |
|---|--|---|--------------------------------|
| County                                  | Ward (when not coincident with other boundaries) | Antiquities (See 41-7)                    | Trigonometrical Station        |
| Barony                                  | County Borough, Borough, Urban                   | Boundary                                  | Electricity Transmission Lines |
| Parish (in Co. Dub., Bars. & U.D. only) | District & Town                                  | When not coincident with other boundaries | Contours                       |
| Townland                                |  |   |                                |

O.P.W.  
 ARCHAEOLOGICAL  
 SURVEY  
 OF IRELAND

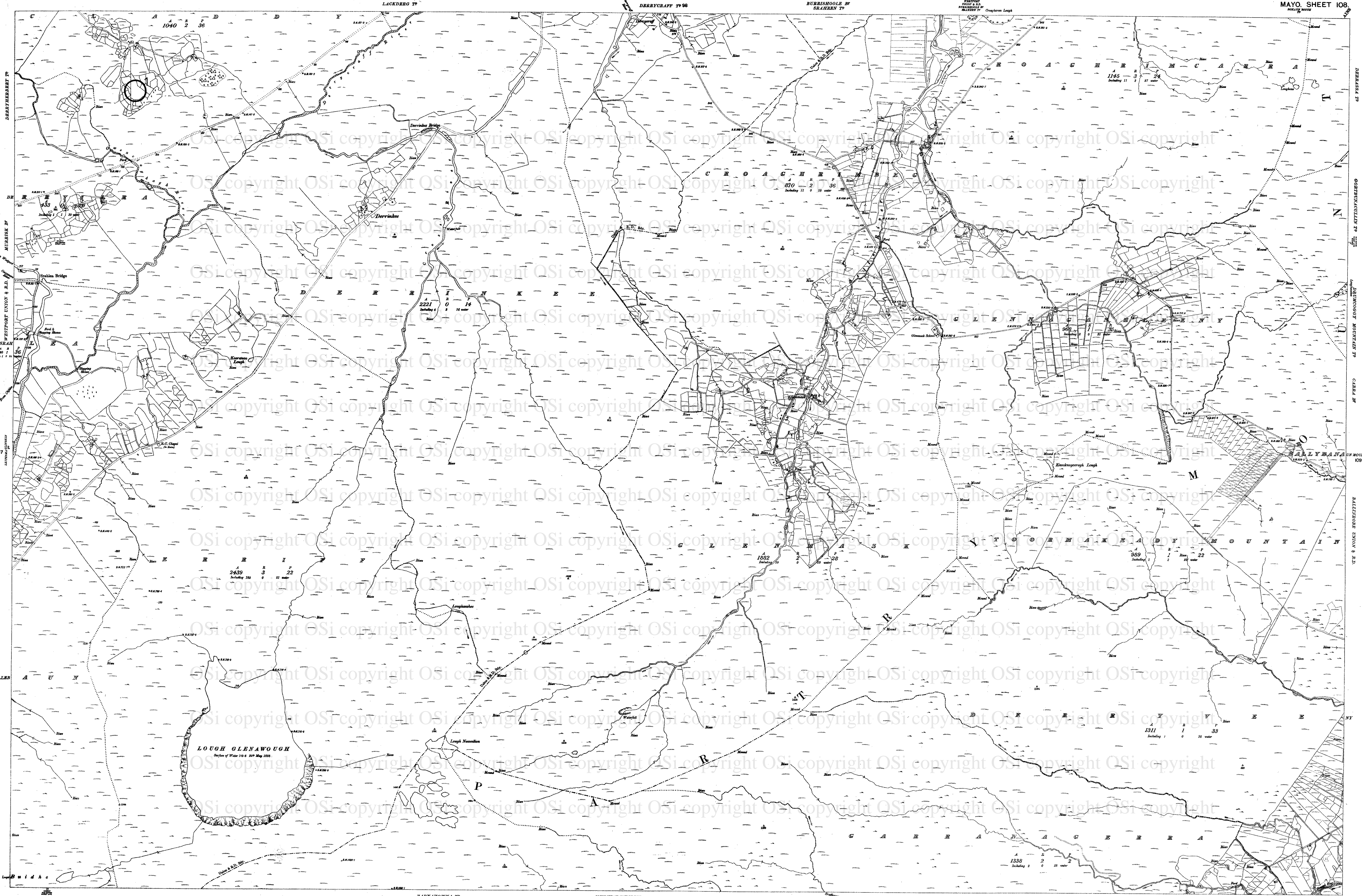
**Sites & Monuments Record — Archaeological Constraint Map**

The areas outlined on this map are designed to give the approximate location of archaeological sites and monuments. They are not to be taken as indicating their precise extent or boundaries on the ground.

Date/Edition of map:  
 1919  
 Date of SMR detail:  
 September, 1996








Surveyed in 1838. Revised in 1864.  
 Levelled in 1898. Partly Revised in 1915.

| CHARACTERISTICS AND SYMBOLS |                       |   |
|-----------------------------|-----------------------|---|
| County                      | Triangulation Station | Antiquities (Site of)                           |
| Road                        | Municipal Ward        | Contour   |
| Field                       | Contour               | For other information see Characteristics Sheet |

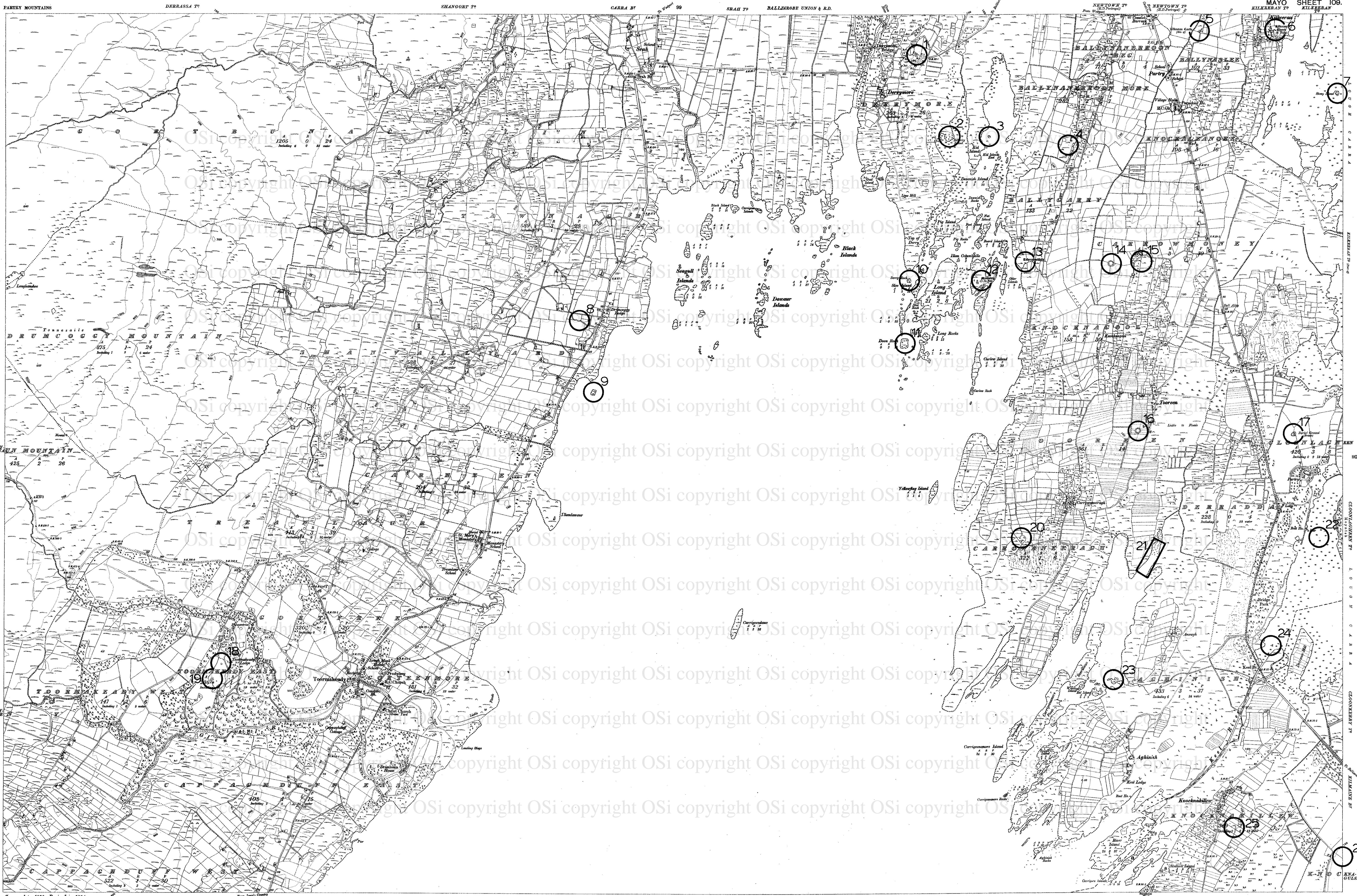
O.P.W.  
 ARCHAEOLOGICAL  
 SURVEY  
 OF IRELAND

**Sites & Monuments Record — Archaeological Constraint Map**  
 The areas outlined on this map are designed to give the approximate location of archaeological sites and monuments. They are not to be taken as indicating their precise extent or boundaries on the ground.

Date/Edition of map:  
 1919  
 Date of SMR detail:  
 September 1996







Surveyed in 1838. Revised in 1916. Re-levell'd in 1914-15.

CHARACTERISTICS AND SYMBOLS

|                |                         |   |
|----------------|-------------------------|---|
| County         | Trigonometrical Station | ▲ |
| Municipal Ward | ▲                       |   |
| Parish         | ▲                       |   |
| Contour        | 100                     |   |

The representation on this map of a Road, Track, or Footpath, is no evidence of the existence of a right of way.

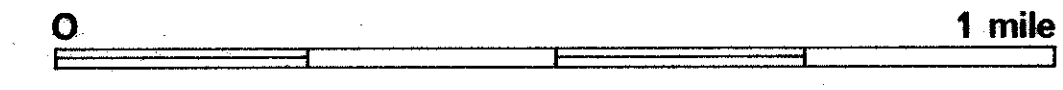
O.P.W. ARCHAEOLOGICAL SURVEY OF IRELAND

Sites & Monuments Record — Archaeological Constraint Map

The areas outlined on this map are designed to give the approximate location of archaeological sites and monuments. They are not to be taken as indicating their precise extent or boundaries on the ground.

Date/Edition of map: 1917

Date of SMR detail: September 1996
















Surveyed in 1895. Revised in 1929.  
 Licensed in 1911. Levels partially revised in 1951.

| CHARACTERISTICS AND SYMBOLS |   |
|-----------------------------|---|
| Contour                     | Dipometrical Station                            |
| Boundary                    | Municipal Ward                                  |
| Plot                        | Church  |
|                             | For other information see Characteristics Sheet |

*The representation on this map of a Road, Track, or Footpath is no evidence of the existence of a right of way.*

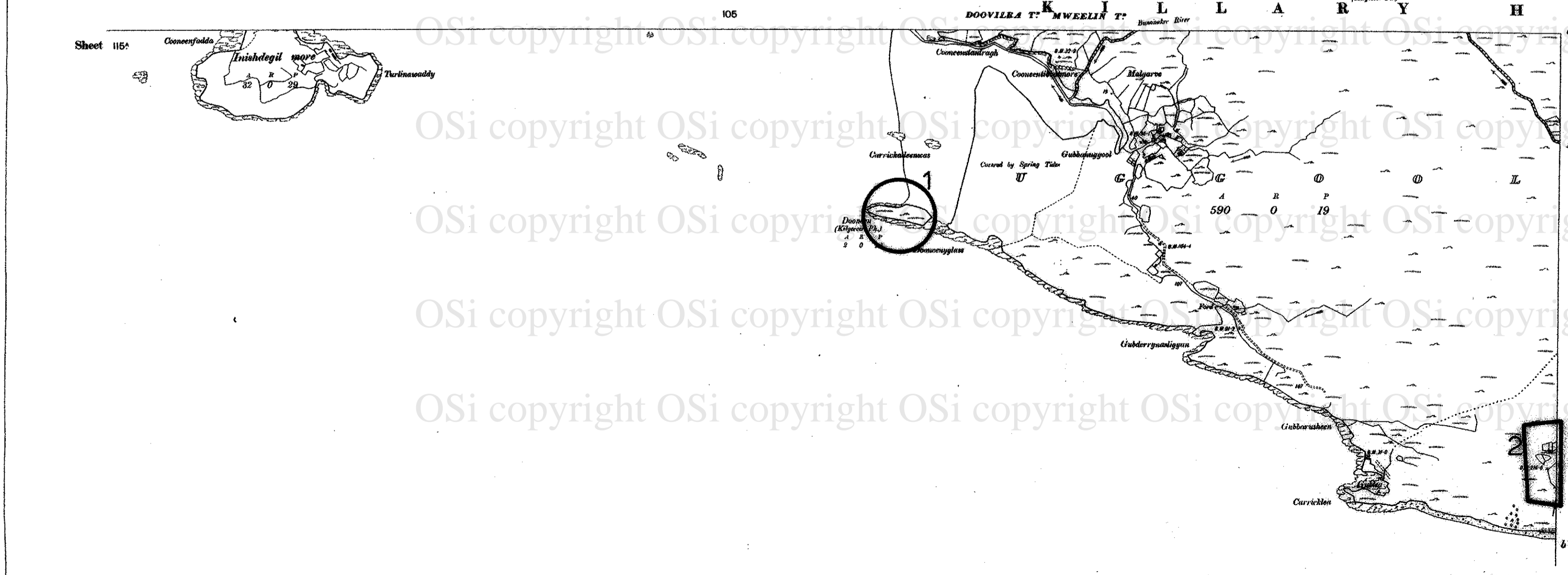
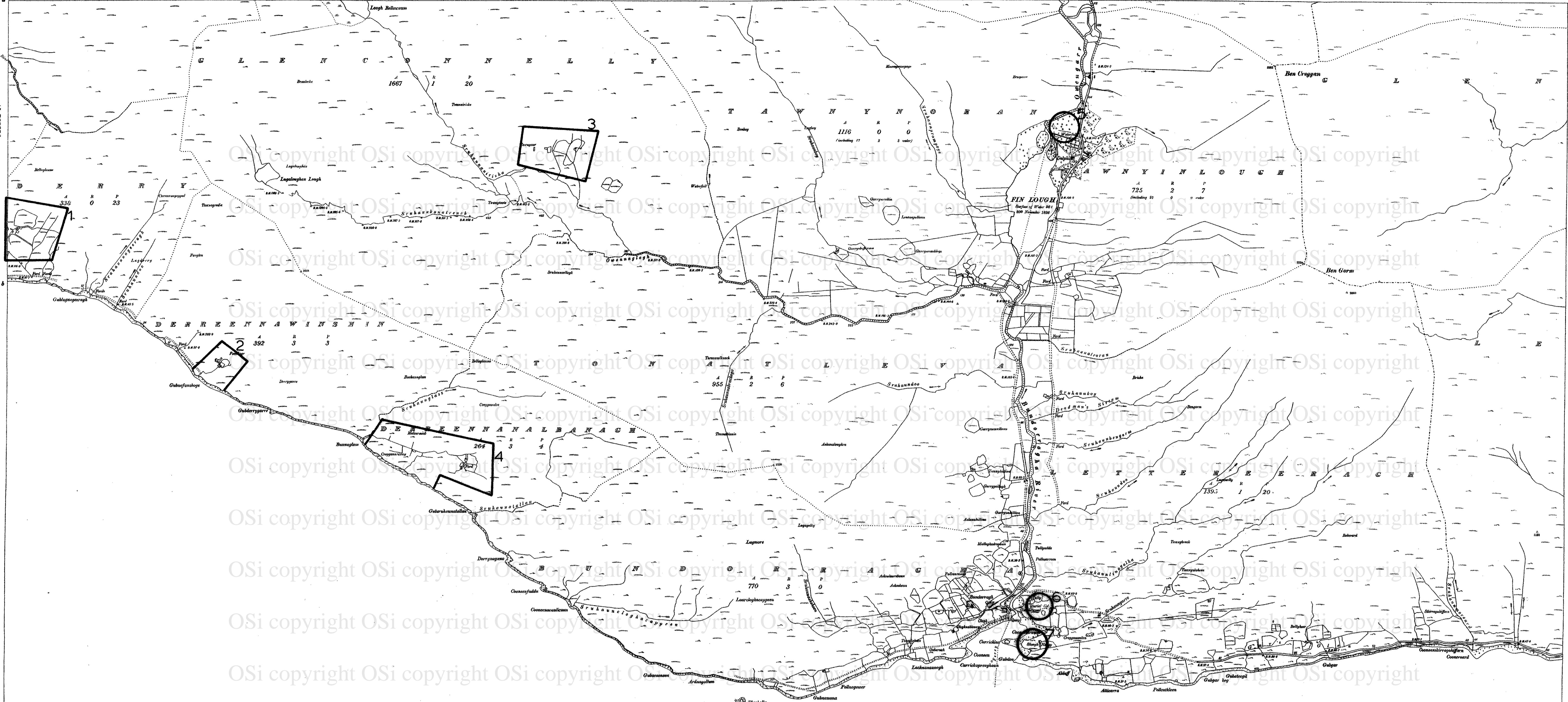
|  |   |   |
|--|---|---|
| <b>O.P.W.</b><br><b>ARCHAEOLOGICAL</b><br><b>SURVEY</b><br><b>OF IRELAND</b> | <b>Sites &amp; Monuments Record - Archaeological Constraint Map</b><br>The areas outlined on this map are designed to give the approximate location of archaeological sites and monuments. They are not to be taken as indicating their precise extent or boundaries on the ground. | Date/Edition of map:<br>1929<br>Date of SMR detail:<br>September 1996 |
|--|---|---|











Surveyed in 1837. Revised in 1913-17.

**CHARACTERISTICS AND SYMBOLS**

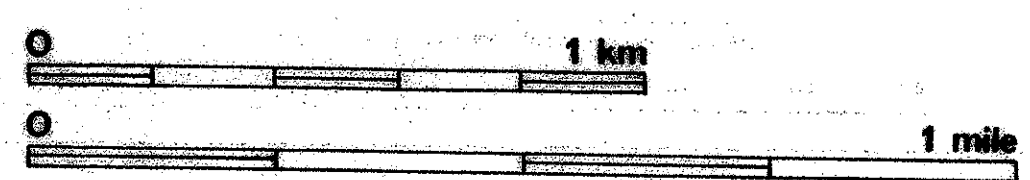
|                                      |   |                                |
|--------------------------------------|---|--------------------------------|
| County                               | Ward (also see variations with other locations) | Antiquities (No. of)           |
| Barony                               | County Borough, Borough, Urban                  | Trigonometrical Station        |
| Parish (in Co. Dub., see A.U.D. 184) | District & Town                                 | Electricity Transmission Lines |
| Townland                             | When not coincident with other boundaries       |                                |

**O.P.W. ARCHAEOLOGICAL SURVEY OF IRELAND**

**Sites & Monuments Record - Archaeological Constraint Map**

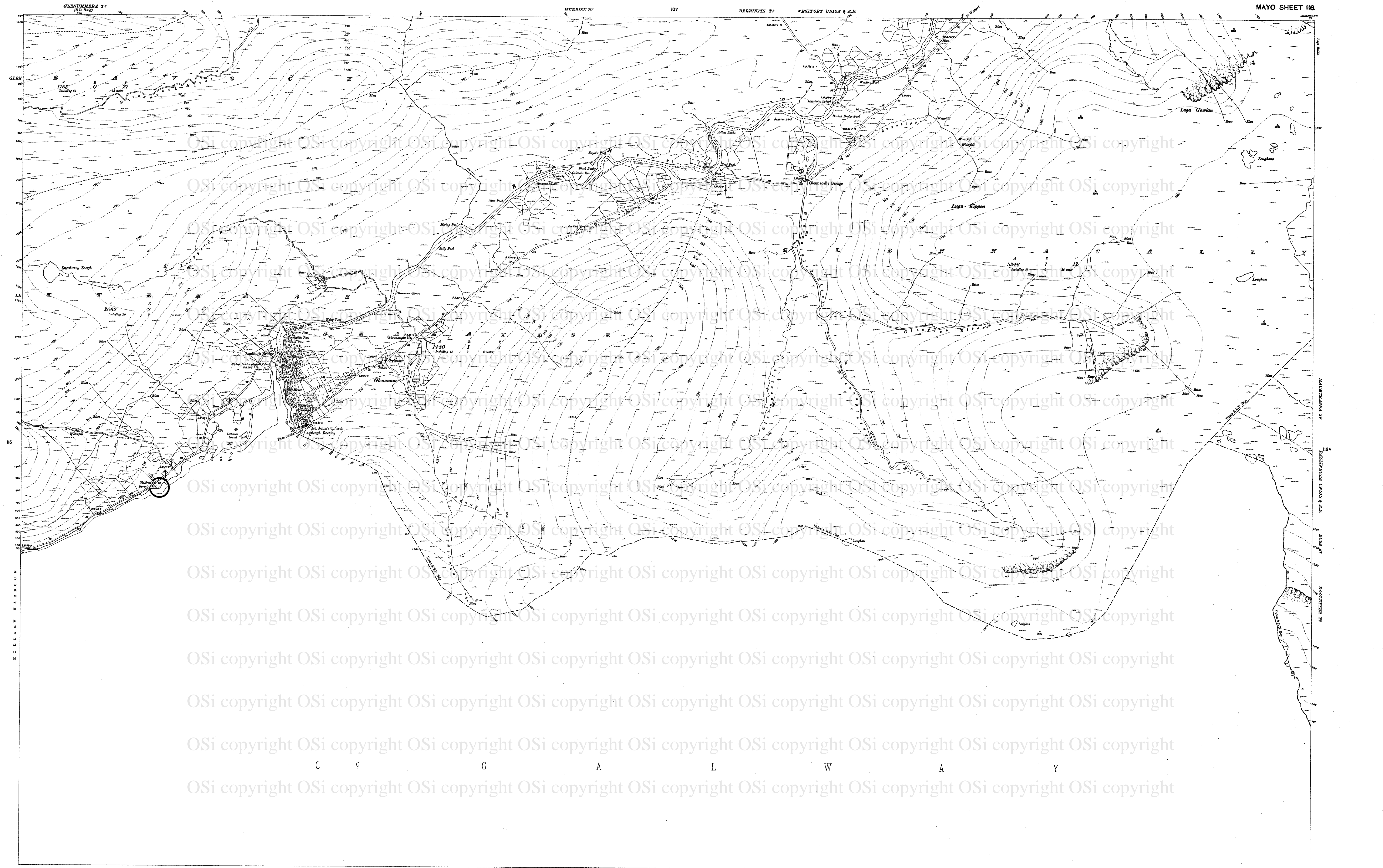
The areas outlined on this map are designed to give the approximate location of archaeological sites and monuments. They are not to be taken as indicating their precise extent or boundaries on the ground.

Date/Edition of map: 1913-17  
Date of SMR detail: September 1996



The representation on this Map of a Road, Track, or Footpath, is not evidence of the existence of a right of way. NOTE - UNAUTHORISED REPRODUCTION INFRINGES STATE COPYRIGHT.





Surveyed in 1838 Revised in 1814 Relevelled in 1915


Price 10/- Net.

CHARACTERISTICS AND SYMBOLS

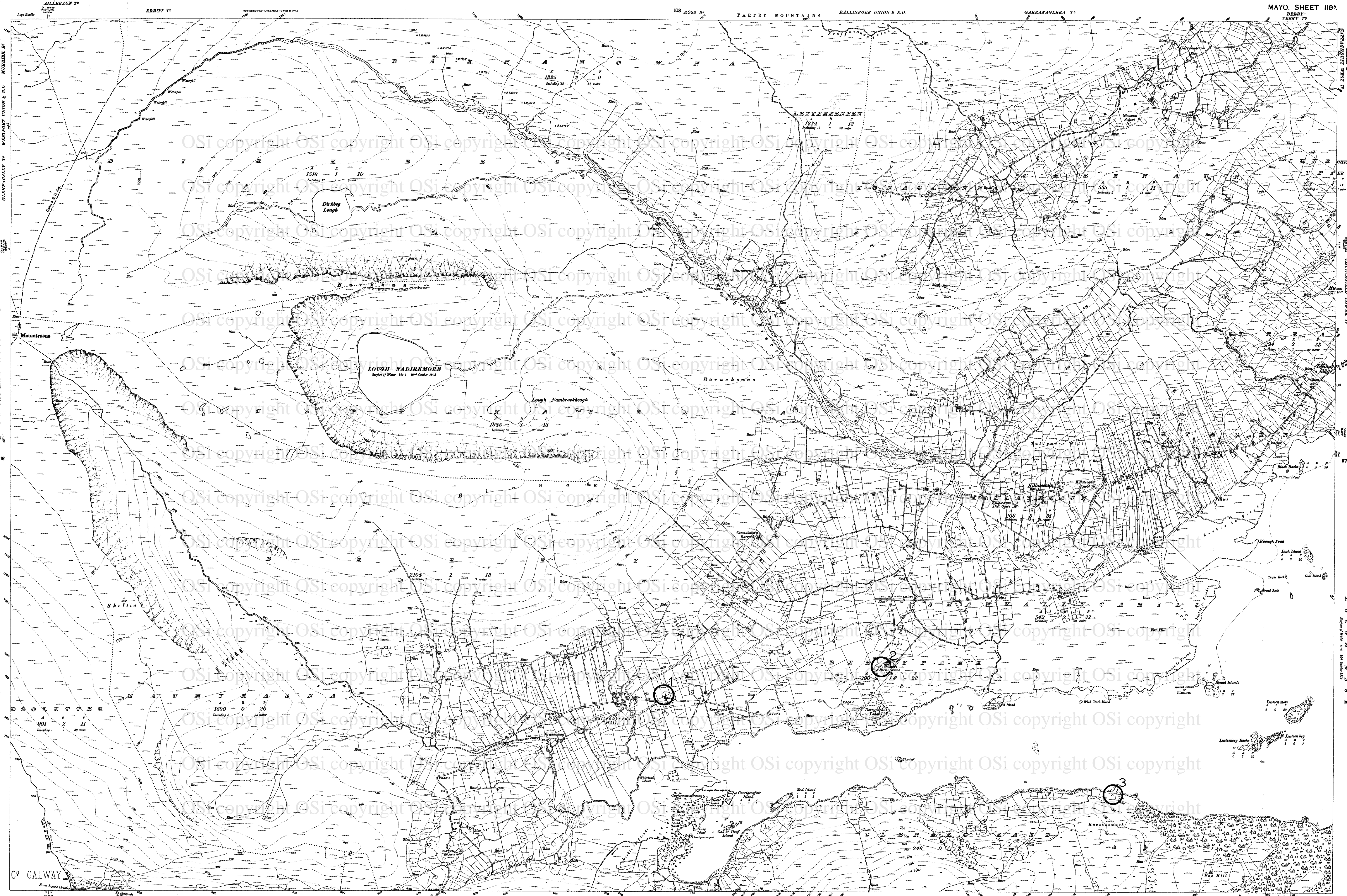
|  |   |                         |      |
|--|---|-------------------------|------|
| County                                   | Ward (seen on consistent with other boundaries) | Antiquities (See 41-43) | Foot |
| Barony                                   | County Borough, Borough, Urban                  | Trigonometrical Station |      |
| Parish (in Co. Ros., Sligo, & U.D. only) | District & Town                                 | Boundary                |      |
| Townland                                 | When not coincident with other boundaries       | Contours                |      |

The representation on this Map of a Road, Track, or Footpath, is not evidence of the existence of a right of way. For other symbols see Table of Characteristics: 1:10,560 scale.

|  |  |   |
|--|--|---|
| <p>O.P.W.<br/>ARCHAEOLOGICAL<br/>SURVEY<br/>OF IRELAND</p> | <p><b>Sites &amp; Monuments Record — Archaeological Constraint Map</b></p> <p>The areas outlined on this map are designed to give the approximate location of archaeological sites and monuments. They are not to be taken as indicating their precise extent or boundaries on the ground.</p> | <p>Date/Edition of map:<br/>1919</p>            |
|  |  | <p>Date of SMR detail:<br/>September, 1996.</p> |







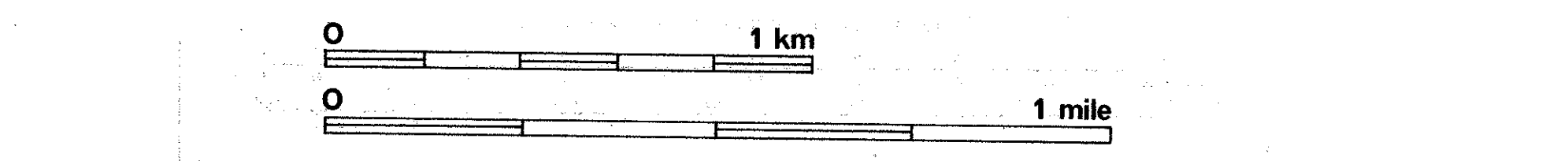
Surveyed in 1888. Revised in 1914. Levelled in 1888. Partly Revised in 1914-15.

CHARACTERISTICS AND SYMBOLS

|                                   |  |                                |         |
|-----------------------------------|--|--------------------------------|---------|
| County                            | Ward (when not coincident with other boundaries) | Antiquities (No. of)           | Fort    |
| Barony                            | County Borough, Borough, Urban                   | Topographical Station          | ▲       |
| Parish (to Co. Rev. Rec. & D. W.) | District & Town                                  | Electricity Transmission Lines | —•—•—•— |
| Townland                          | When not coincident with other boundaries        | Contours                       | 30      |

The representation on this Map of a Road, Track, or Footpath, is not evidence of the existence of a right of way. For other symbols see Table of Characteristics: 1:10,560 scale.

|  |   |  |
|--|---|--|
| <b>O.P.W. ARCHAEOLOGICAL SURVEY OF IRELAND</b> | <b>Sites &amp; Monuments Record — Archaeological Constraint Map</b><br>The areas outlined on this map are designed to give the approximate location of archaeological sites and monuments. They are not to be taken as indicating their precise extent or boundaries on the ground. | Date/Edition of map:<br>1920           |
|  |   | Date of SMR detail:<br>Septembez. 1996 |











CHARACTERISTICS AND SYMBOLS

|        |                |   |   |
|--------|----------------|---|---|
| Group  | Townland       | Triangulation Station                           | ▲ |
| Barony | Municipal Ward | Antiquities (Site of)                           | + |
| Parish | Church         | For other information see Characteristics Sheet |   |

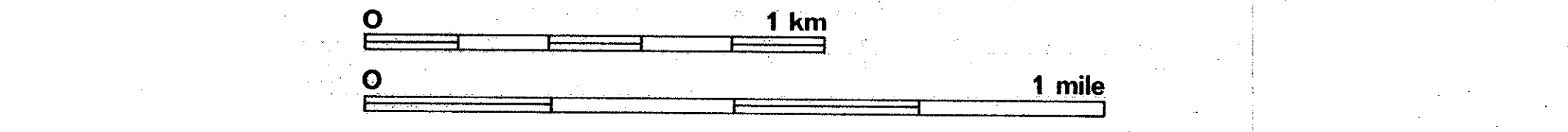
The Representation on this Map of a Road, Track, or Footpath, is an evidence of a right of way.

**O.P.W. ARCHAEOLOGICAL SURVEY OF IRELAND**

**Sites & Monuments Record — Archaeological Constraint Map**

The areas outlined on this map are designed to give the approximate location of archaeological sites and monuments. They are not to be taken as indicating their precise extent or boundaries on the ground.

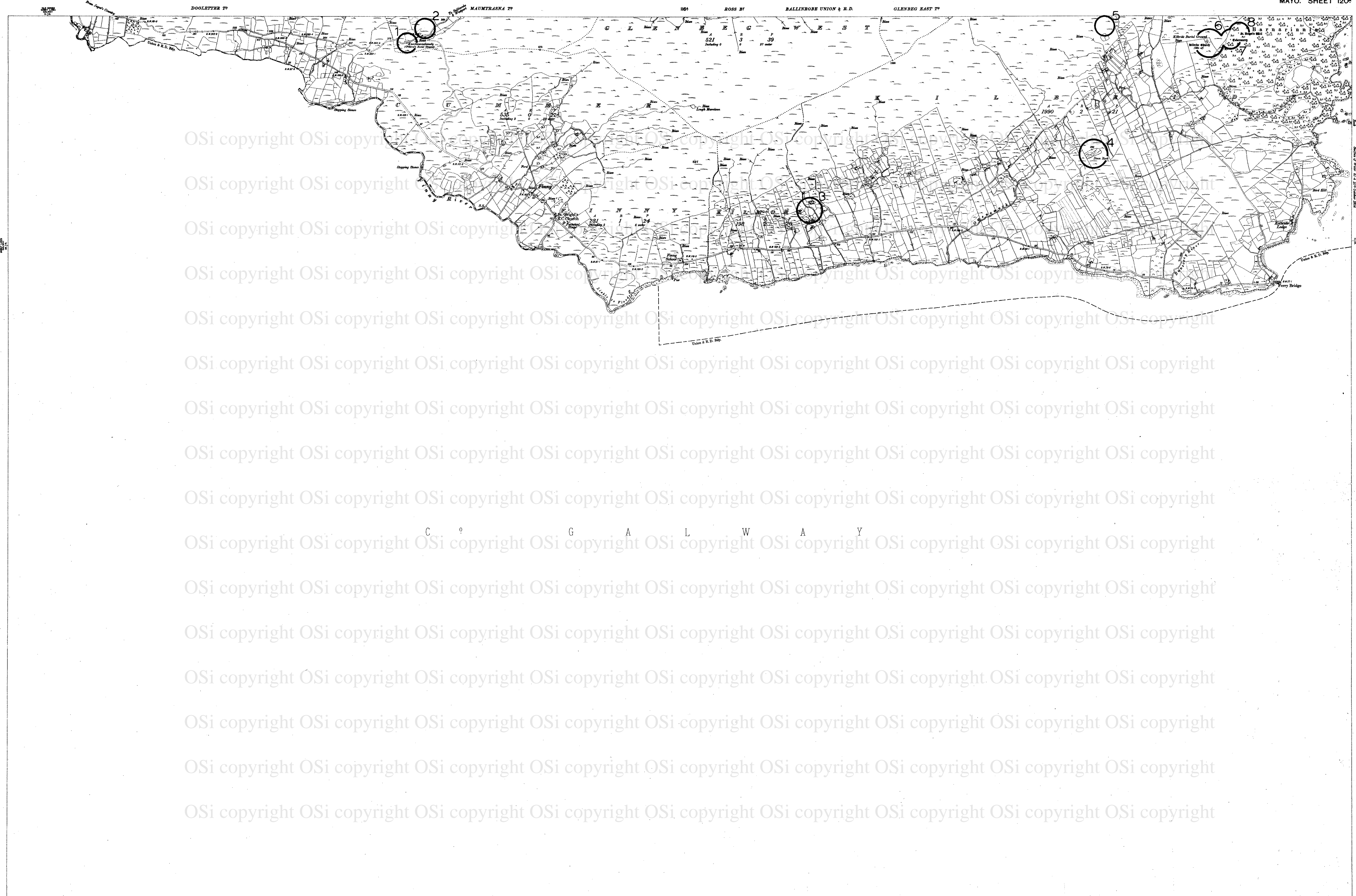
Date/Edition of map: 1929  
Date of SMR detail: September, 1996











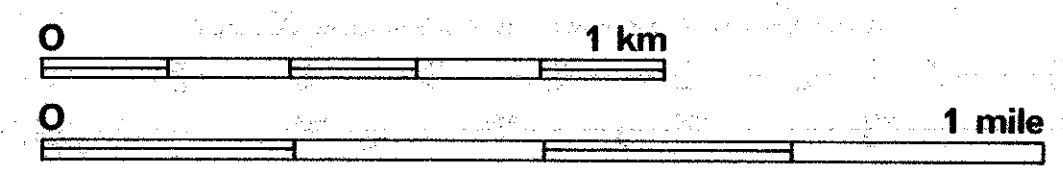
Surveyed in 1839. Revised in 1914. Re-levell'd in 1915.

**CHARACTERISTICS AND SYMBOLS**

|        |                |                         |  |
|--------|----------------|-------------------------|--|
| County | Townland       | Trigonometrical Station | A  |
| Barony | Municipal Ward | Antiquarian Site of     | ▲  |
| Rural  | Constable      | NSI                     | For other information see Characteristic Sheet |

The Representation on this Map of a Road, Track, or Footpath, is no evidence of the existence of a right of way.

|  |  |  |
|--|--|--|
| <p>O.P.W.<br/>ARCHAEOLOGICAL<br/>SURVEY<br/>OF IRELAND</p> | <p><b>Sites &amp; Monuments Record — Archaeological Constraint Map</b></p> <p>The areas outlined on this map are designed to give the approximate location of archaeological sites and monuments. They are not to be taken as indicating their precise extent or boundaries on the ground.</p> | <p>Date/Edition of map:<br/>1920</p>           |
|  |  | <p>Date of SMR detail:<br/>September, 1996</p> |





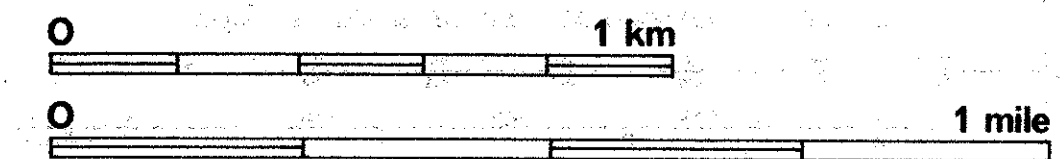


Surveyed in 1886. Revised in 1904, except the Islands in Lough Mask and Lough Corrib, which were revised in 1912.  
 Levelled in 1916. Levels partially revised in 1963-65.

| CHARACTERISTICS AND SYMBOLS |                |  |   |
|-----------------------------|----------------|--|---|
| Contour                     | Downland       | Trigonometrical Station                        | ▲ |
| Roadway                     | Municipal Ward | Antiquarian (Site of)                          | + |
| Parish                      | Contour        | For other information see Characteristic Sheet |   |

*The Representation on the Map of a Road, Track, or Footpath, is no evidence of the existence of a right of way.*

|  |  |                                       |
|--|--|---------------------------------------|
| O.P.W.<br>ARCHAEOLOGICAL<br>SURVEY<br>OF IRELAND | <b>Sites &amp; Monuments Record — Archaeological Constraint Map</b>  | Date/Edition of map:<br>1929          |
|  | The areas outlined on this map are designed to give the approximate location of archaeological sites and monuments. They are not to be taken as indicating their precise extent or boundaries on the ground. | Date of SMR detail:<br>September 1996 |







Surveyed in 1829. Revised in 1924 except the Islands in Lough Corrib which were revised in 1912.  
 Licensed in 1924. Levels partially revised in 1963-5.

| CHARACTERISTICS AND SYMBOLS |       |   |
|-----------------------------|-------|---|
| Group                       | ..... | Trigonometrical Station                         |
| Municipal Ward              | ..... | Metage Station (Site of)                        |
| Concourse                   | ..... | For other information see Characteristics Sheet |

The Representation on this Map of a Road, Track, or Footpath is no evidence of the existence of a right of way.

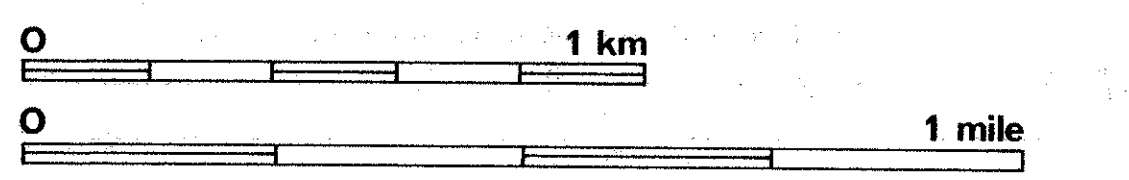
O.P.W. ARCHAEOLOGICAL SURVEY OF IRELAND

**Sites & Monuments Record - Archaeological Constraint Map**

The areas outlined on this map are designed to give the approximate location of archaeological sites and monuments. They are not to be taken as indicating their precise extent or boundaries on the ground.

Date/Edition of map: 1929

Date of SMR detail: September 1996



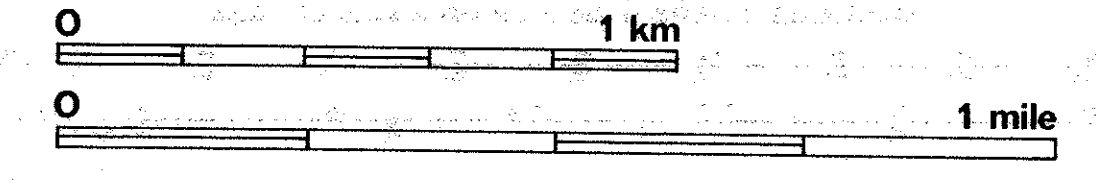




Surveyed in 1858. Revised in 1924.  
 Levelled in 1913-14. Levels partially revised in 1925.

| CHARACTERISTICS AND SYMBOLS   |        |                         |
|---|--------|-------------------------|
| County  | Parish | Diagonometrical Station |
| -----   | -----  | -----                   |
| Municipal Ward  | -----  | -----                   |
| -----   | -----  | -----                   |
| -----   | -----  | -----                   |
| For other information see Characteristics Sheet.  |        |                         |
| The Representation on this Map of a Road, Track, or Footpath is no evidence of the existence of a right of way. |        |                         |

|  |  |  |
|--|--|--|
| <b>O.P.W.</b><br><b>ARCHAEOLOGICAL</b><br><b>SURVEY</b><br><b>OF IRELAND</b> | <b>Sites &amp; Monuments Record — Archaeological Constraint Map</b>  | Date/Edition of map:<br>1929           |
|  | The areas outlined on this map are designed to give the approximate location of archaeological sites and monuments. They are not to be taken as indicating their precise extent or boundaries on the ground. | Date of SMR detail:<br>September, 1996 |







Surveyed in 1888. Revised in 1928, except the Islands in Lough Corrib, which were revised in 1918.  
 Levelling in 1914. Levels partially revised in 1923-5.

CHARACTERISTICS AND SYMBOLS

|        |                 |  |
|--------|-----------------|--|
| County | Townland        | Trigonometrical Station                        |
| Barony | Municipal Wards | Antiquarian (Site of)                          |
| Parish | Contours        | For other information see Characteristic Sheet |

The Representation on this Map of a Road, Track, or Footpath, is no evidence of the existence of a right of way.

|  |  |  |
|--|--|--|
| O.P.W.<br>ARCHAEOLOGICAL<br>SURVEY<br>OF IRELAND | <b>Sites &amp; Monuments Record — Archaeological Constraint Map</b>  | Date/Edition of map:<br>1929           |
|  | The areas outlined on this map are designed to give the approximate location of archaeological sites and monuments. They are not to be taken as indicating their precise extent or boundaries on the ground. | Date of SMR detail:<br>September, 1936 |

