

COUNTY SLIGO

Based on OS 6" Sheet Index © O.P.W.

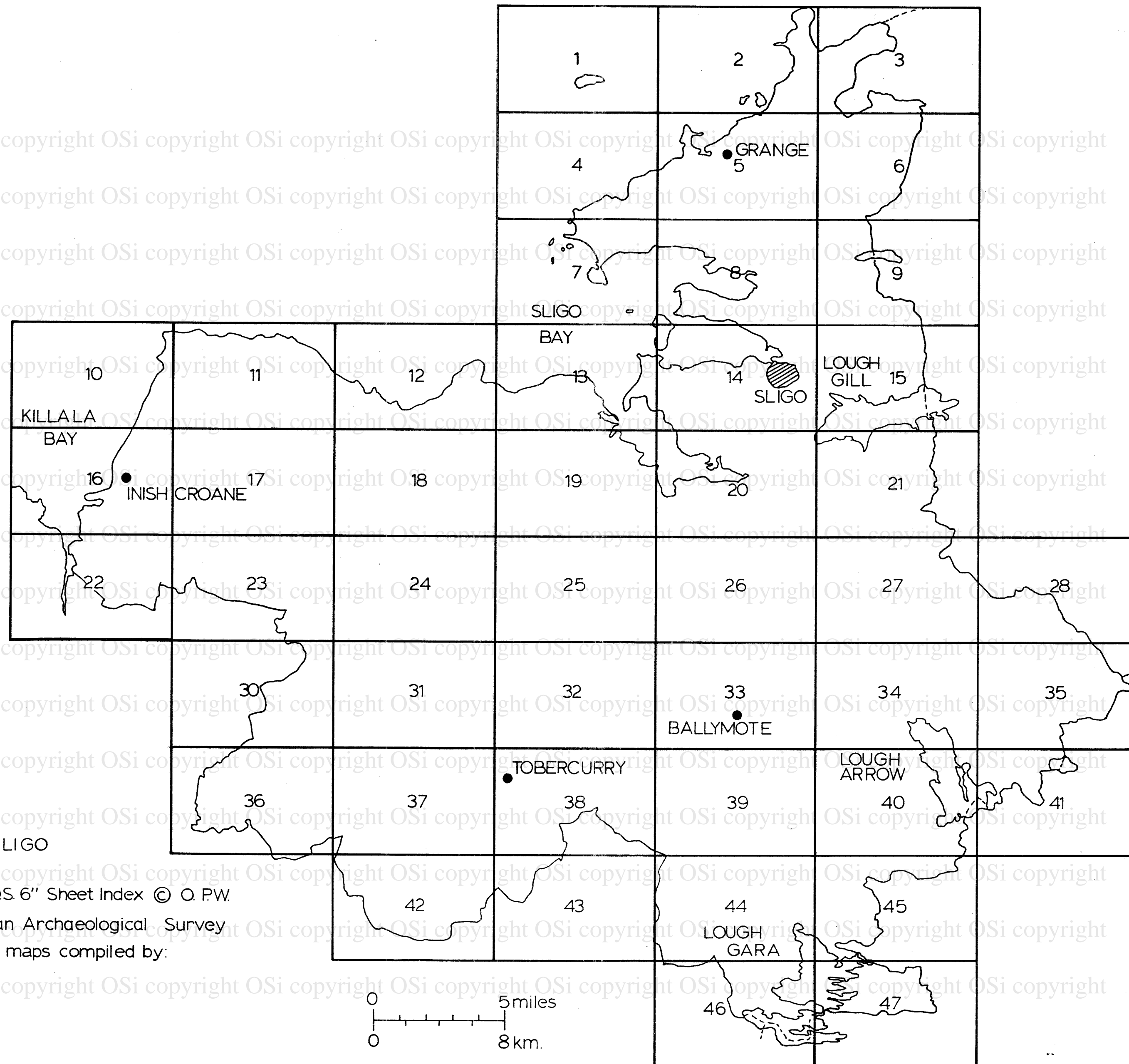
 Urban Archaeological Survey

Constraint maps compiled by:

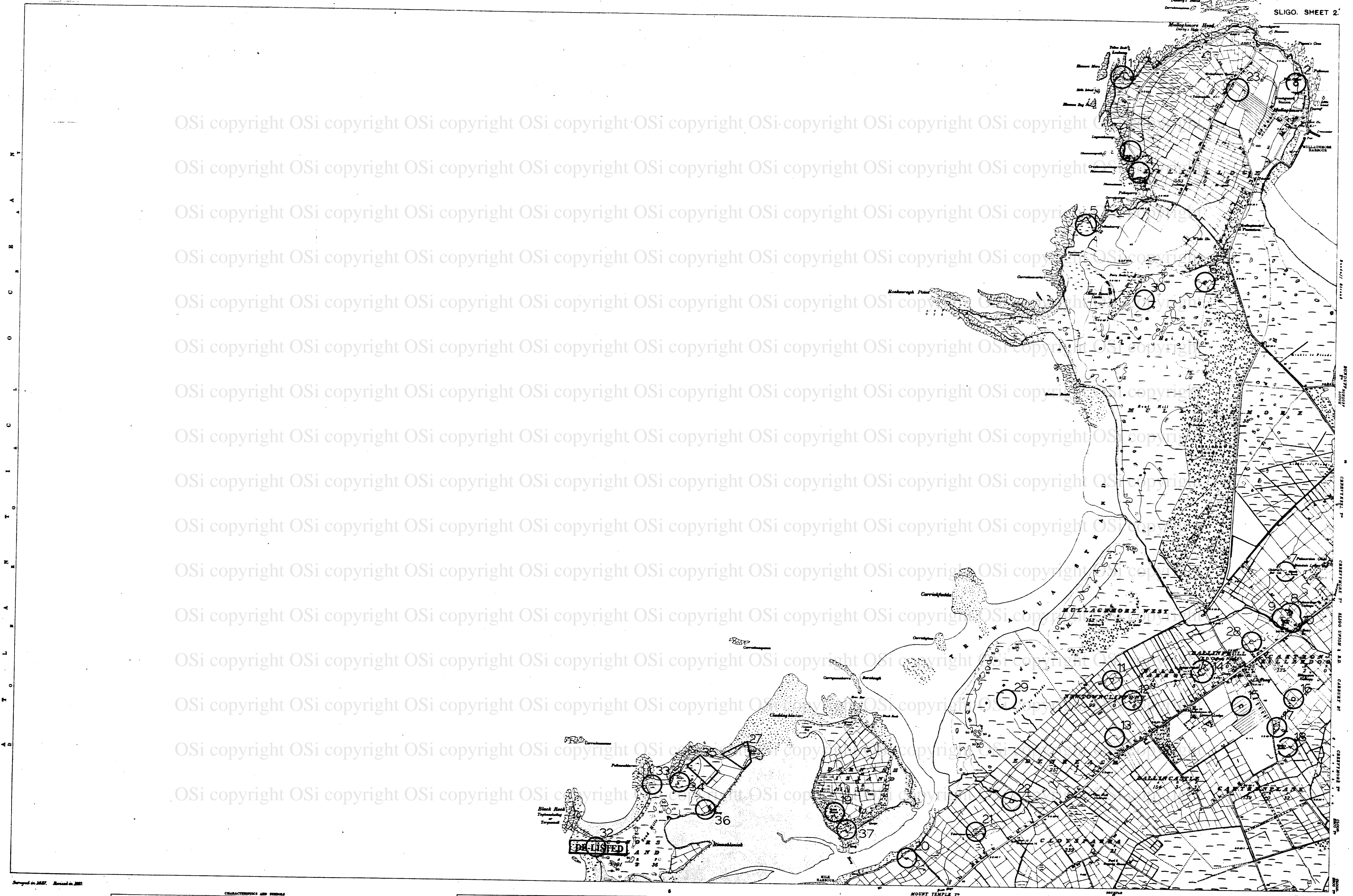
M. Gibbons, O. Alcock, M. Tunney, T. Condit.

Sites and Monuments Record Office.









Surveyed in 1887. Revised in 1902.

CHARACTERISTICS AND SYMBOLS			
County	Townland	Dipometrical Station	Arch
Barony	Municipal Ward	Antiquarian (Site of)	Arch
Rural	Contour	For other information see Characteristics Sheet	

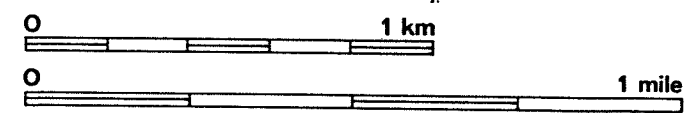
G.P.W.  
 ARCHAEOLOGICAL  
 SURVEY  
 OF IRELAND

Sites & Monuments Record — Archaeological Constraint Map

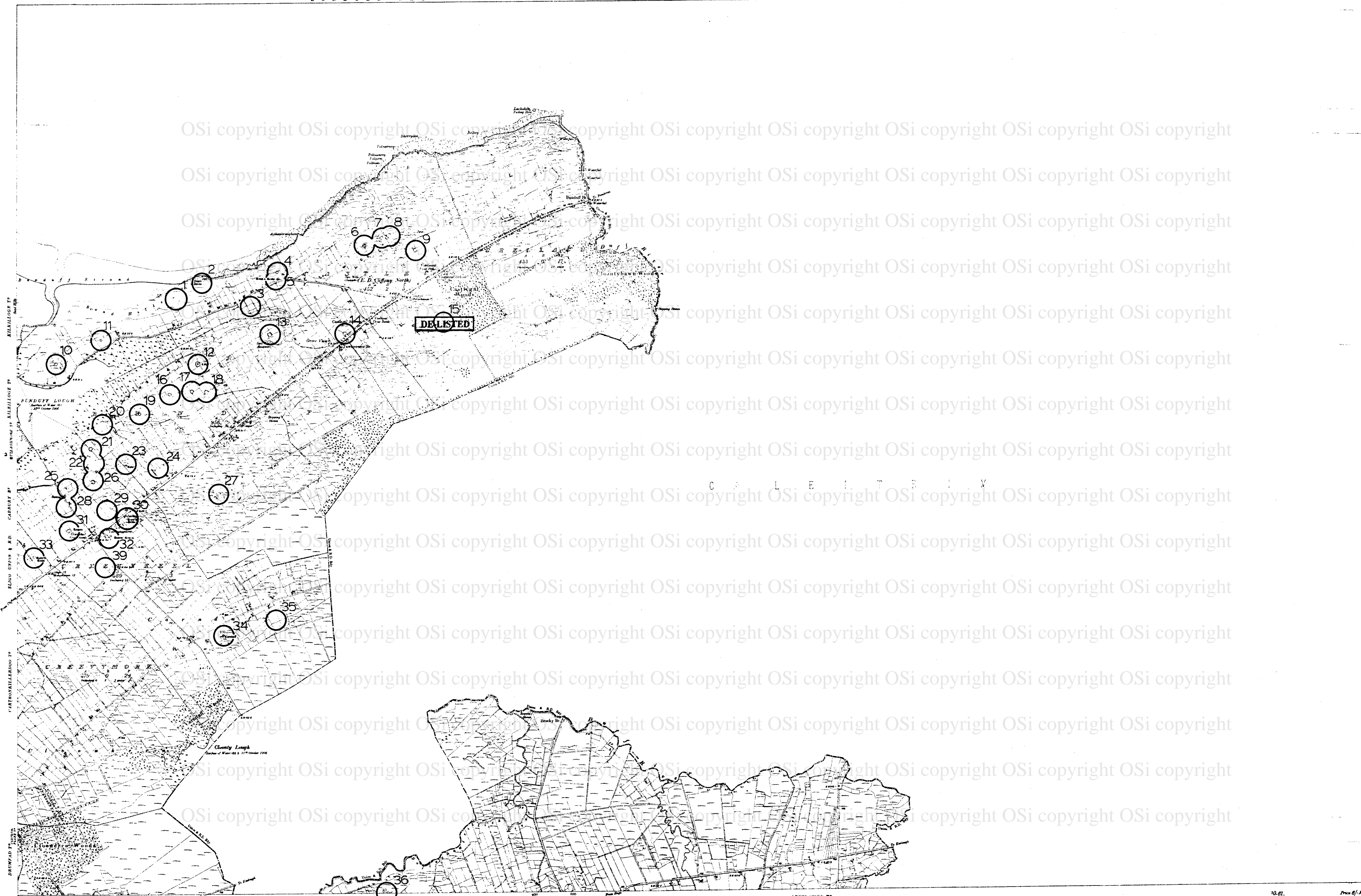
The areas outlined on this map are designed to give the approximate location of archaeological sites and monuments. They are not to be taken as indicating their precise extent or boundaries on the ground.

Date/Edition of map:  
 1912

Date of SMR detail:  
 April 1995







C O M P L E T E D

Surveyed in 1857. Revised in 1900-2.

CHARACTERISTICS AND SYMBOLS			
Canals	Townland	Trigonometrical Station	4 feet
Rivers	Municipal Ward	Antiquarian Station	1 foot
Drains	Contour	For other information see Characteristic Sheet	

The Representation on this Map of a Road, Track, or Footpath, is no evidence of the existence of a right of way.

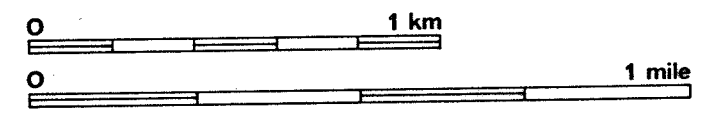
**O.P.W. ARCHAEOLOGICAL SURVEY OF IRELAND**

**Sites & Monuments Record — Archaeological Constraint Map**

The areas outlined on this map are designed to give the approximate location of archaeological sites and monuments. They are not to be taken as indicating their precise extent or boundaries on the ground.

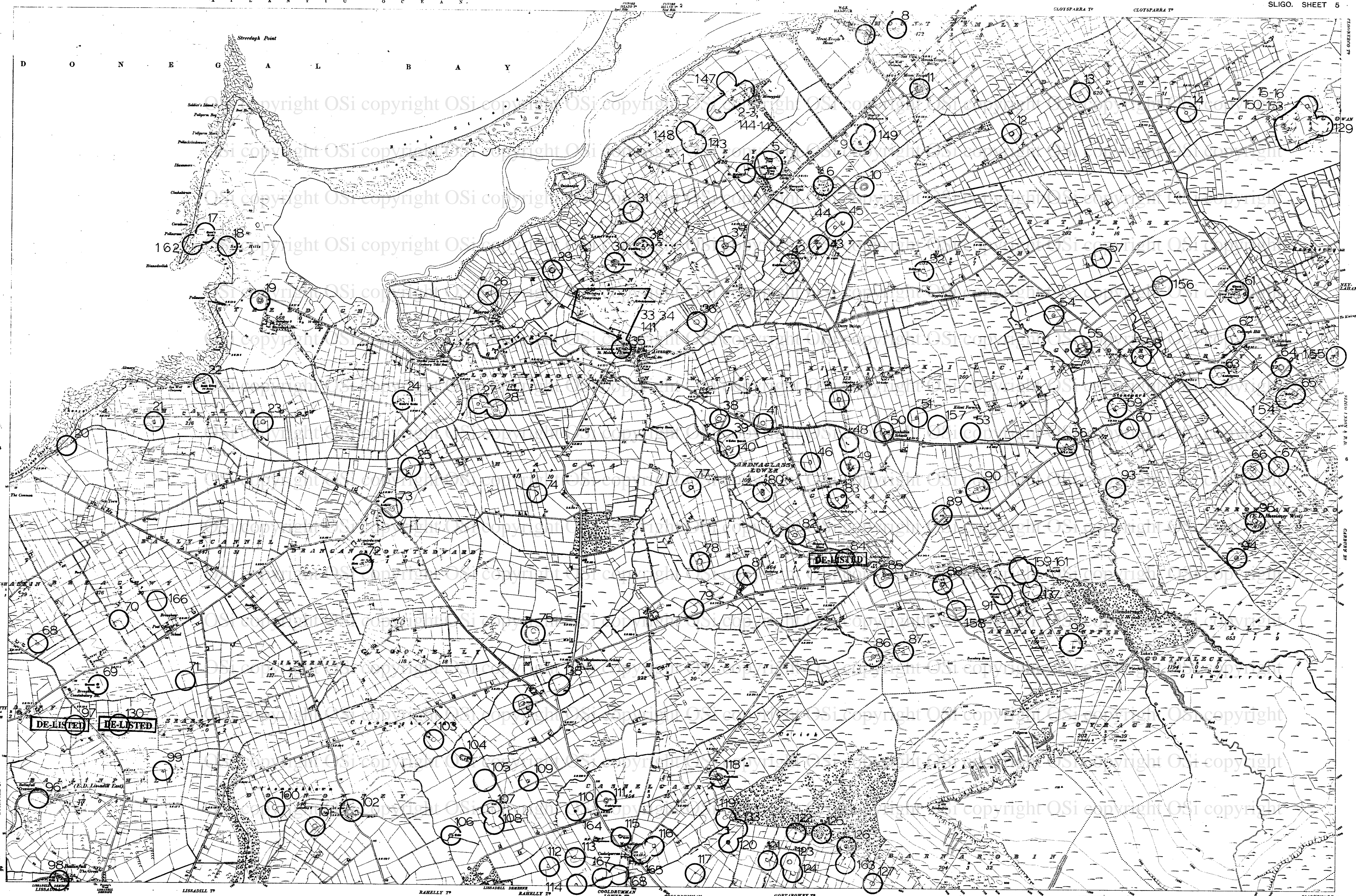
Date/Edition of map: 1912

Date of SMR detail: April 1995









Surveyed in 1837 Revised in 1910

CHARACTERISTICS AND SYMBOLS		
County	Ward (when not coincident with other boundaries)	Antiquaries (See #15)
Barony	County Borough, Borough, Urban	Trigonometrical Station
Parish (in Co. Sligo, from 1812 to 1840)	District & Town	Electricity Transmission Lines
Townland	When not coincident with other boundaries	Contours

O.P.W.  
ARCHAEOLOGICAL  
SURVEY  
OF IRELAND

**Sites & Monuments Record - Archaeological Constraint Map**

The areas outlined on this map are designed to give the approximate location of archaeological sites and monuments. They are not to be taken as indicating their precise extent or boundaries on the ground.

Date/Edition of map:  
1912

Date of SMR detail:  
April 1995

0 ————— 1 km

0 ————— 1 mile

The representation on this Map of a Road, Track, or Footpath, is not evidence of the existence of a right of way. For other symbols see Table of Characteristics: 1:50,000 scale.









A  
T  
L  
A  
N  
T  
I  
C  
O  
C  
E  
A  
N

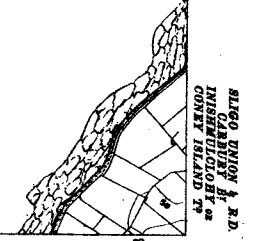
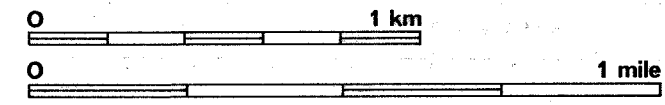
S L I G O B A Y

Surveyed in 1857. Revised in 1910.

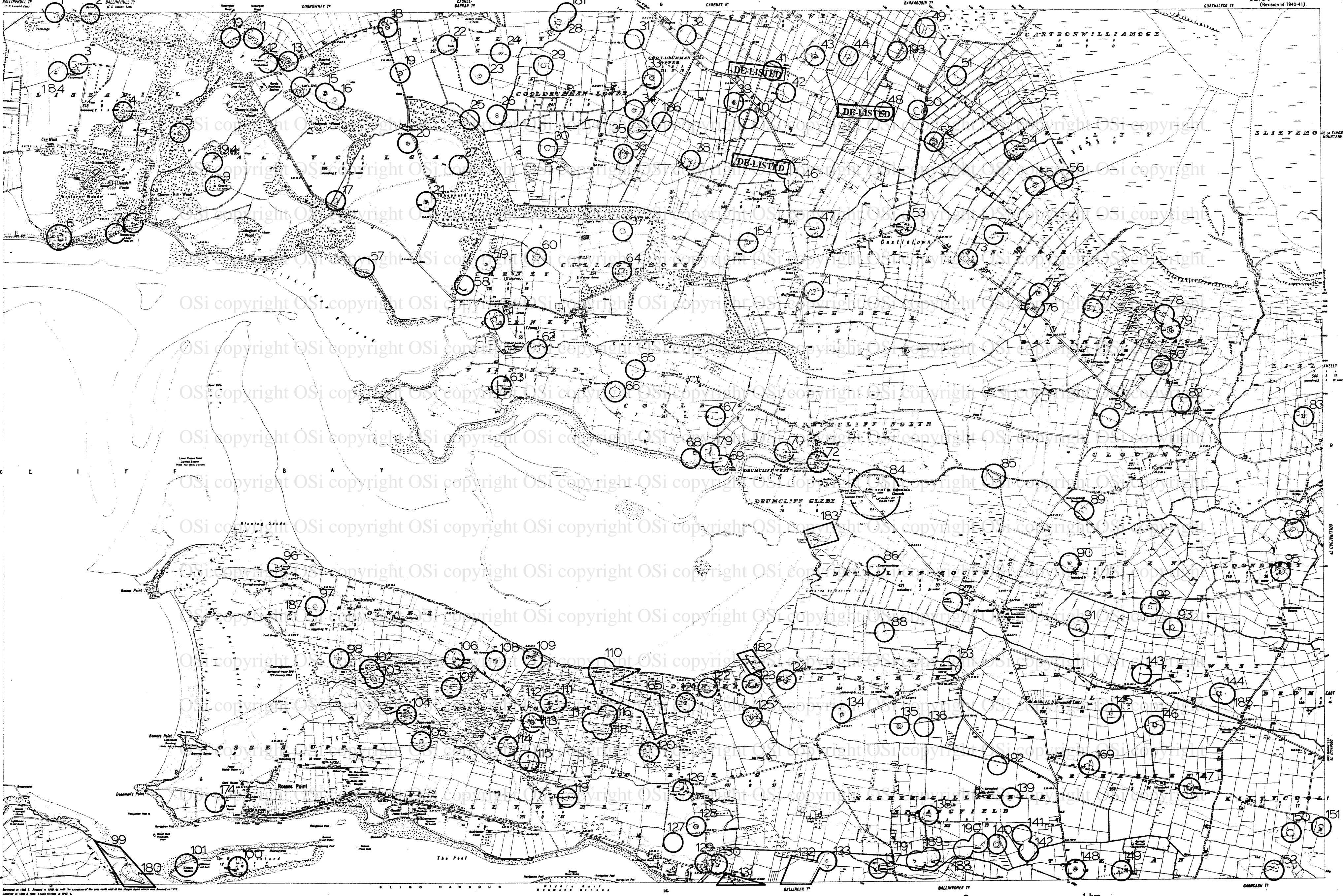
CHARACTERISTICS AND SYMBOLS			
County	Parish	Triangulation Station	Archaeological Site of
Barony	Municipal Ward	Antiquarian Site of	Archaeological Site of
Parish	Contour	For other information see Characteristic Sheet	

*The Representation on the Map of a Road, Track, or Footpath, is no evidence of the existence of a right of way.*

O.P.W. ARCHAEOLOGICAL SURVEY OF IRELAND	<b>Sites &amp; Monuments Record — Archaeological Constraint Map</b>	Date/Edition of map: 1913
	<small>The areas outlined on this map are designed to give the approximate location of archaeological sites and monuments. They are not to be taken as indicating their precise extent or boundaries on the ground.</small>	Date of SMR detail: April 1995







Revised in 1982. Based on 1940-41 and the completion of the area north and of the Rosse Point which was revised in 1978.  
Compiled in 1982 & 1983. Contour interval of 10m.

CHARACTERISTICS AND SYMBOLS

County	Townland	Trigonometrical Station
Barony	Municipal Ward	Antiquities
Parish	Contours	Antiquities (see etc.)
		Electricity Transmission Lines

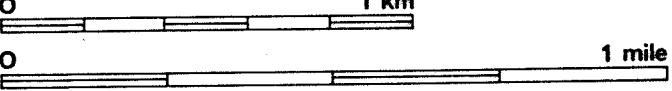
The representation on this Map of a Road, Track, or Footpath, is not evidence of the existence of a right of way.  
For other symbols see Table of Characteristics: 1:10,560 scale.

O.P.W.  
ARCHAEOLOGICAL  
SURVEY  
OF IRELAND

Sites & Monuments Record — Archaeological Constraint Map

The areas outlined on this map are designed to give the approximate location of archaeological sites and monuments. They are not to be taken as indicating their precise extent or boundaries on the ground.

Date/Edition of map:  
1940-41  
Date of SMR detail:  
April 1995







Surveyed in 1857. Revised in 1913.

**CHARACTERISTICS AND SYMBOLS**

Contour	Townland	Triangulation Station
Barrow	Municipal Ward	Antiquarian Site of Interest
Parish	Contour	For information see Characteristic Sheet

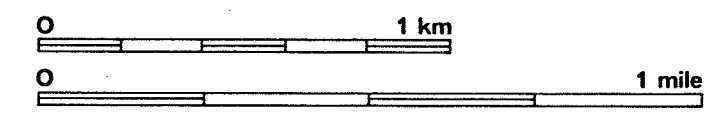
*The representation on this map of roads, tracks, or footpaths is no evidence of the existence of a right of way.*

**O.P.W. ARCHAEOLOGICAL SURVEY OF IRELAND**

**Sites & Monuments Record — Archaeological Constraint Map**

The areas outlined on this map are designed to give the approximate location of archaeological sites and monuments. They are not to be taken as indicating their precise extent or boundaries on the ground.

Date/Edition of map: 1913  
Date of SMR detail: April 1995







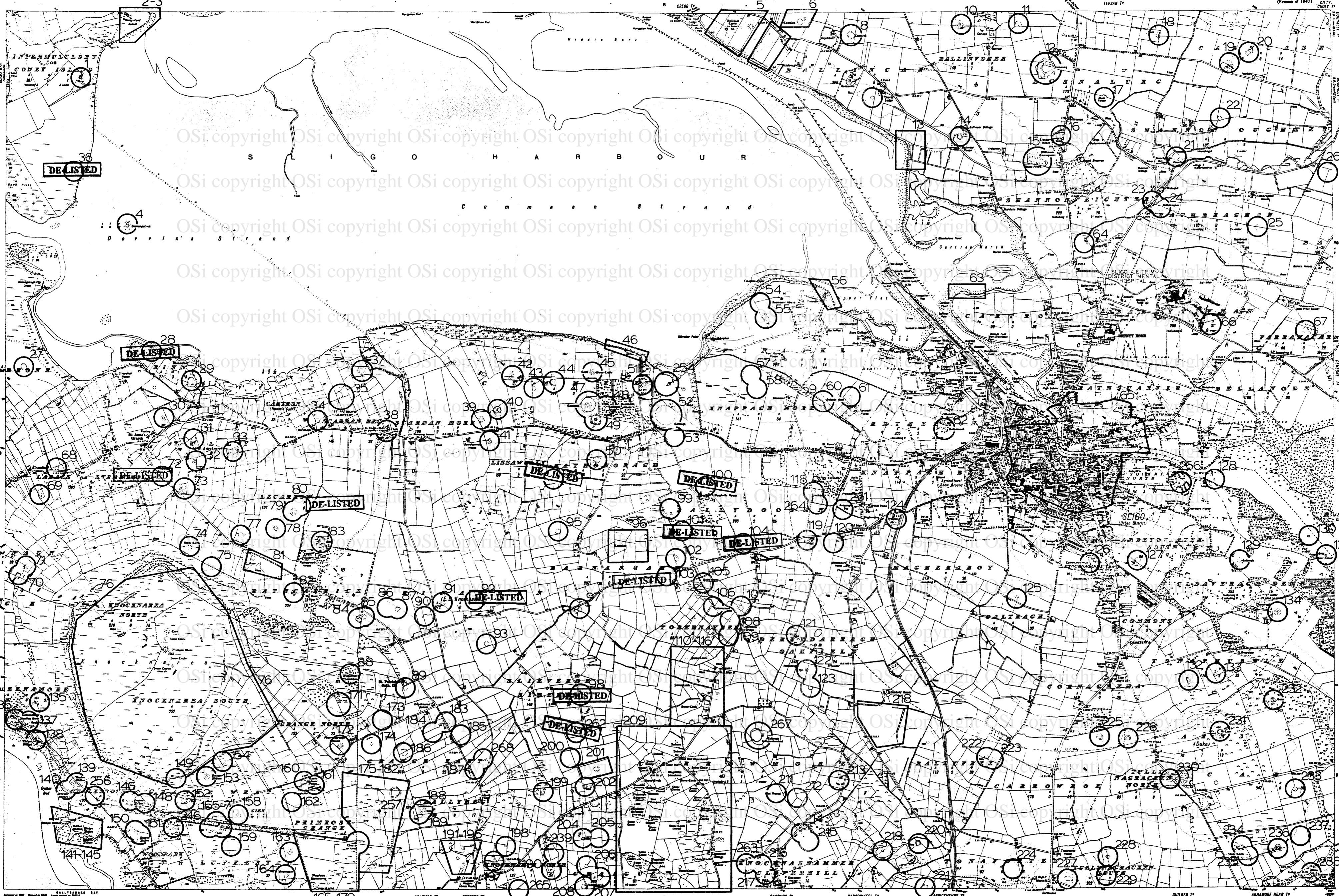












CHARACTERISTICS AND SYMBOLS

County	Townland	Trigonometrical Station
Barony	Municipal Ward	Antiquarian
Parish	Custom	Antiquities (see 10)
		Electricity Transmission Lines

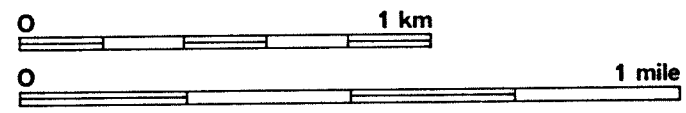
The representation on this Map of a Road, Track, or Footpath, is not evidence of the existence of a right of way.  
For other symbols see Table of Characteristics: 1:10,560 scale.

O.P.W. ARCHAEOLOGICAL SURVEY OF IRELAND

**Sites & Monuments Record — Archaeological Constraint Map**

The areas outlined on this map are designed to give the approximate location of archaeological sites and monuments. They are not to be taken as indicating their precise extent or boundaries on the ground.

Date/Edition of map: 1940  
Date of SMR detail: April 1995





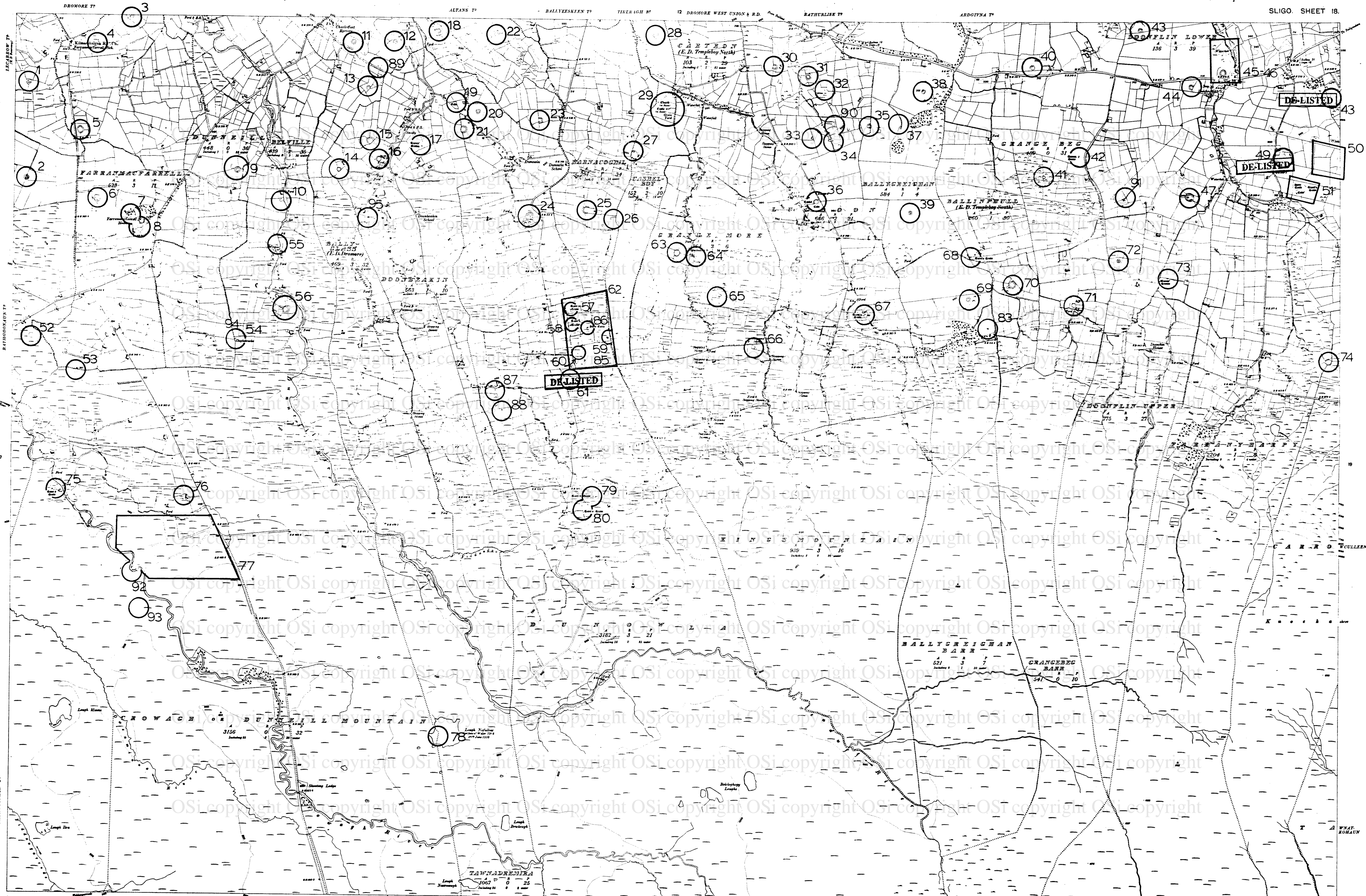












Surveyed in 1857. Revised in 1910-11.

CHARACTERISTICS AND SYMBOLS

County	Word (when not combined with other boundaries)	Antiquities (see 47-51)
Barony	County Borough, Borough, Urban	Trigonometrical Station
Parish (to Co. In., In., B.I.S. only)	District & Town	Electricity Transmission Lines
Townland	When not coincident with other boundaries	Contours

The representation on this Map of a Road, Track, or Footpath, is not evidence of the existence of a right of way.  
For other symbols see Table of Characteristics: 1:10,560 scale.

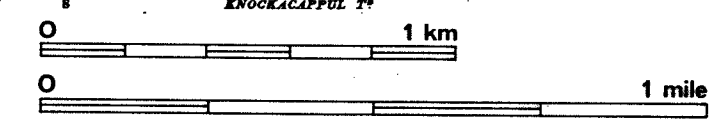
O.P.W.  
ARCHAEOLOGICAL  
SURVEY  
OF IRELAND

Sites & Monuments Record—Archaeological Constraint Map

The areas outlined on this map are designed to give the approximate location of archaeological sites and monuments. They are not to be taken as indicating their precise extent or boundaries on the ground.

Date/Edition of map:  
1913

Date of SMR detail:  
April 1995







Surveyed in 1887. Revised in 1913.

CHARACTERISTICS AND SYMBOLS		
Group	Boundary	Topographical Station
Barony	Municipal Ward	Antiquarian (Site of)
Parish	Contour	Foot

*The Representation on this Map of a Road, Track, or Footpath, is no evidence of the existence of a right of way.*

O.P.W. ARCHAEOLOGICAL SURVEY OF IRELAND

Sites & Monuments Record — Archaeological Constraint Map  
The areas outlined on this map are designed to give the approximate location of archaeological sites and monuments. They are not to be taken as indicating their precise extent or boundaries on the ground.

Date/Edition of map: 1913  
Date of SMR detail: April 1995







Surveyed in 1867. Revised in 1890.

CHARACTERISTICS AND SYMBOLS		TRIPYCNOMETRIC STATIONS	
County	-----	Triangular Station	▲
Township	-----	Antiquarian Site of	+
Parish	-----	Centres	○
For other information see Characteristics Sheet			

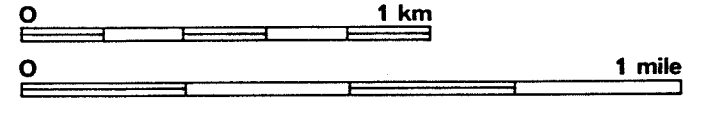
O.P.W.  
ARCHAEOLOGICAL  
SURVEY  
OF IRELAND

**Sites & Monuments Record—Archaeological Constraint Map**

The areas outlined on this map are designed to give the approximate location of archaeological sites and monuments. They are not to be taken as indicating their precise extent or boundaries on the ground.

Date/Edition of map:  
1913

Date of SMR detail:  
April 1995



The Representation on the Map of a Road, Street, or Footpath is no evidence of the existence of a right of way.






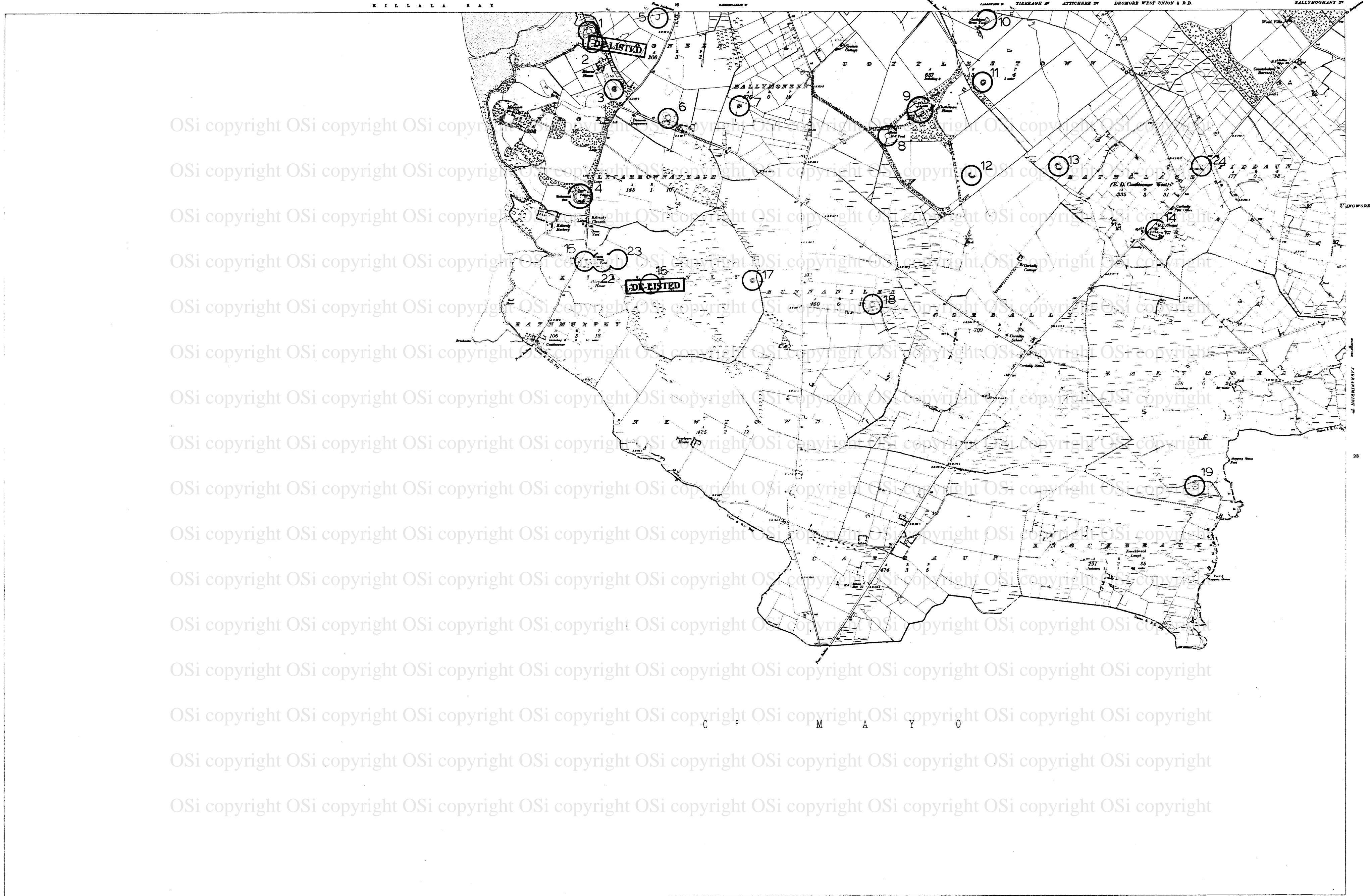
TULLY BRG TP    DONALD    FALKASHAMMER TP    SLIGO UNION & R.D.    TIRRELL BR    KILTYCLOGHAN TP    LAVALLEY TP

Surveyed in 1837. Revised in 1910.

CHARACTERISTICS AND SYMBOLS		
Cloudy	Triangulation Station	▲
Boundary	Municipal Ward	—
Parish	Contour	—

<p>O.P.W. ARCHAEOLOGICAL SURVEY OF IRELAND</p>	<p><b>Sites &amp; Monuments Record — Archaeological Constraint Map</b></p> <p>The areas outlined on this map are designed to give the approximate location of archaeological sites and monuments. They are not to be taken as indicating their precise extent or boundaries on the ground.</p>	<p>Date/Edition of map: 1913</p> <p>Date of SMR detail: April 1995</p>
--	--	--



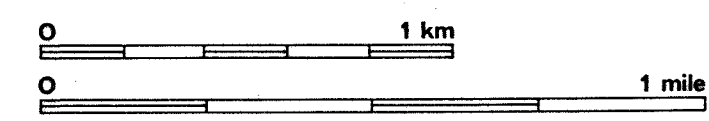


Surveyed in 1887. Revised in 1913.

CHARACTERISTICS AND SYMBOLS		
Group	Townland	Triangulation Station
Barony	Municipal Ward	Arch Station (Site of)
Parish	Contours	For other information see Characteristic Sheet

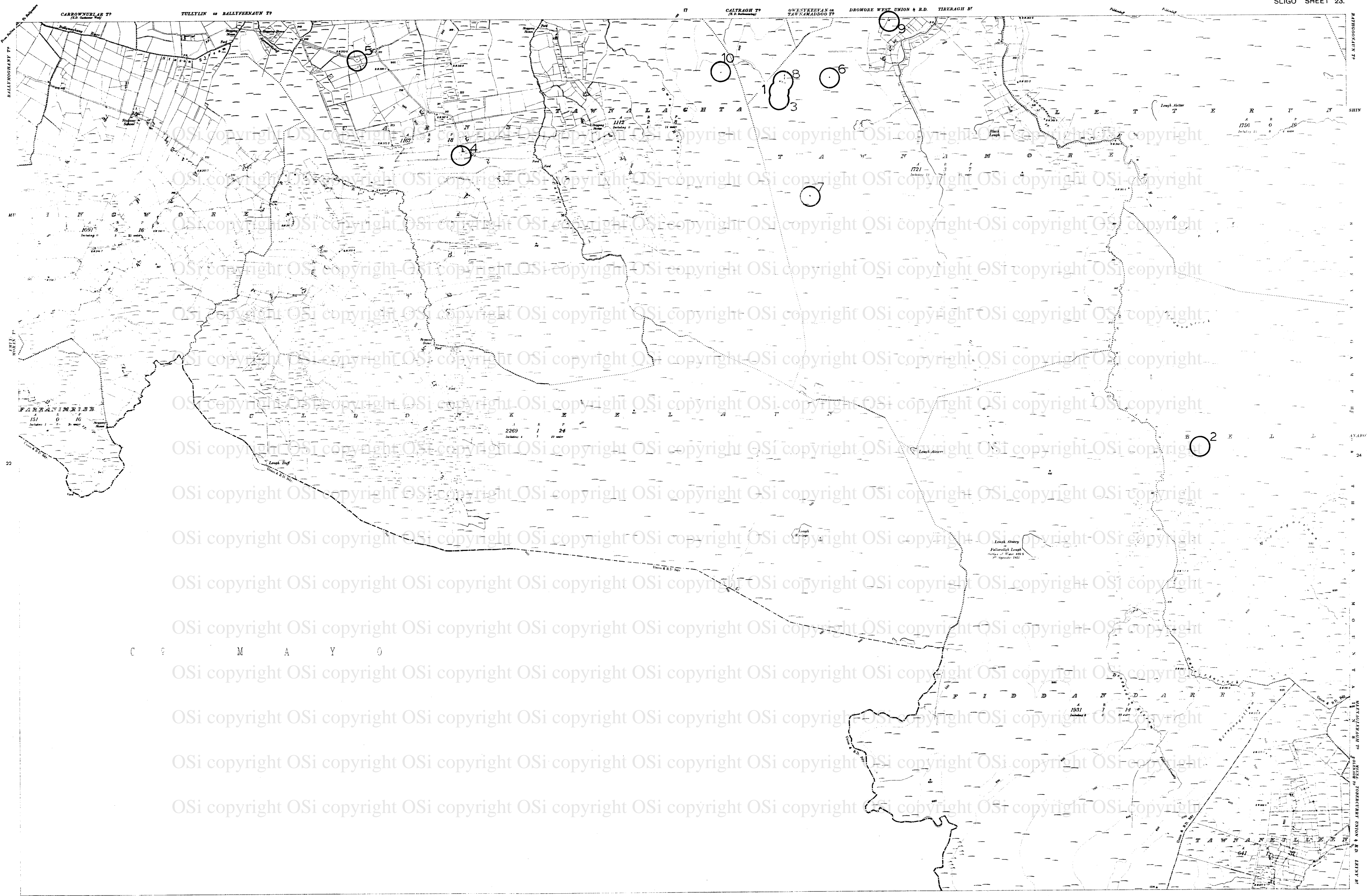
*The Representation on the Map of a Road, Track, or Footpath, is no evidence of the existence of a right of way.*

O.P.W. ARCHAEOLOGICAL SURVEY OF IRELAND		Date/Edition of map: 1913
<b>Sites &amp; Monuments Record — Archaeological Constraint Map</b>		Date of SMR detail: April 1995
The areas outlined on this map are designed to give the approximate location of archaeological sites and monuments. They are not to be taken as indicating their precise extent or boundaries on the ground.		



2-68. Price 10/- net



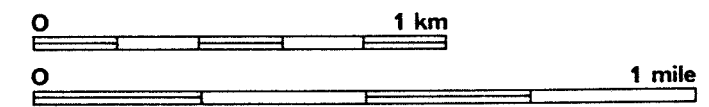


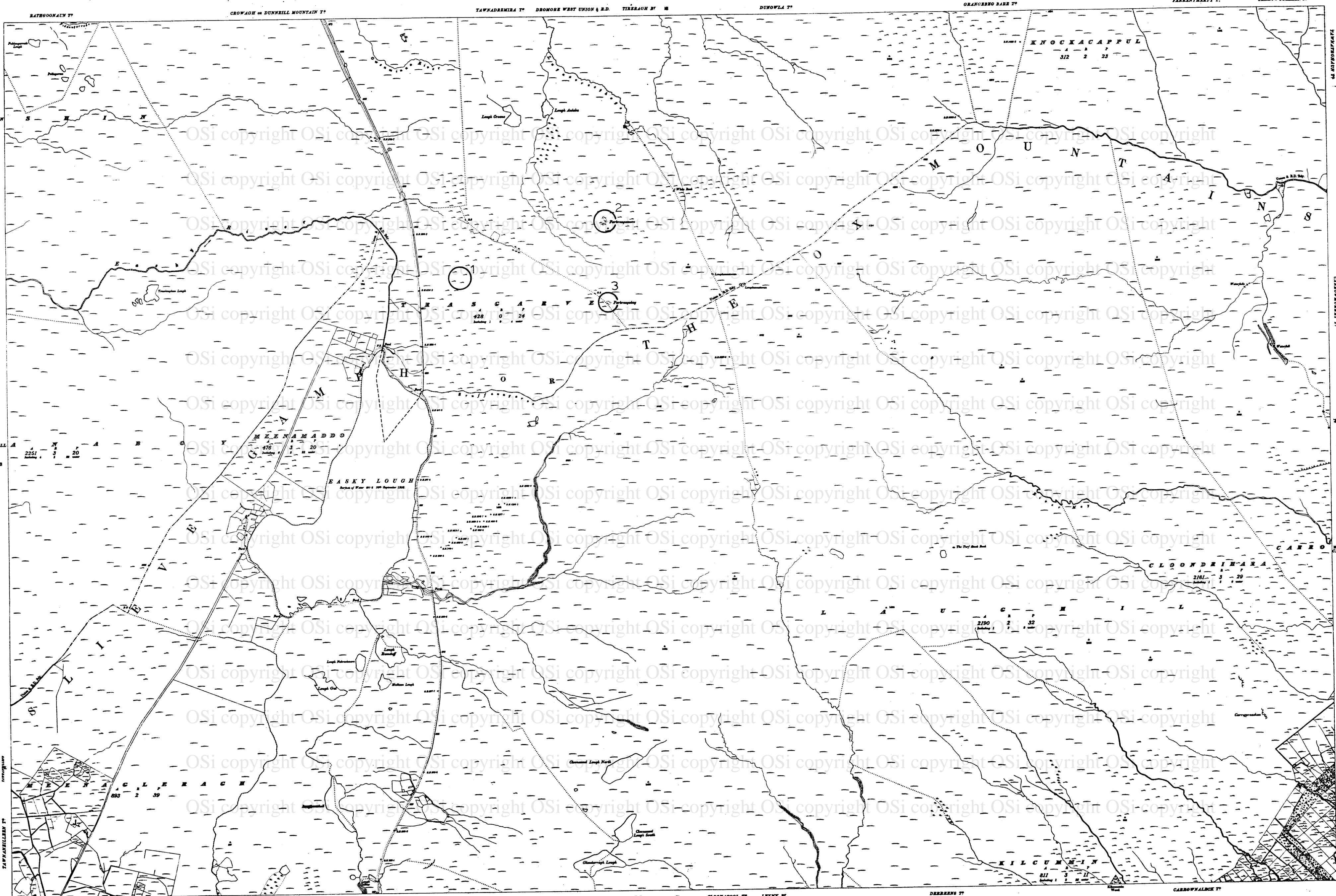
Surveyed in 1887. Revised in 1910.

CHARACTERISTICS AND SYMBOLS		
County	Irish Land	Trigonometrical Station
River	Municipal Ward	Antiquarian Site of 1st Class
Parish	Contour	For other information see Characteristics Sheet

*The Representation on this Map of a Road, Track, or Footpath, is no evidence of the existence of a right of way.*

O.P.W. ARCHAEOLOGICAL SURVEY OF IRELAND		Sites & Monuments Record — Archaeological Constraint Map		Date/Edition of map:	
				1913	
		The areas outlined on this map are designed to give the approximate location of archaeological sites and monuments. They are not to be taken as indicating their precise extent or boundaries on the ground.		Date of SMR detail:	
				April 1995	





Surveyed on 1887. Revised in 1892.

CHARACTERISTICS AND SYMBOLS		
Contour	Irish Land	Departmental Station
Barrow	Municipal Ward	Departmental Site of Interest
Road	Contour	For other information see Characteristic Sheet

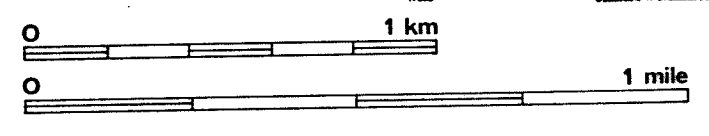
The Representation on this Map of a Road, Track, or Footpath is no evidence of a right of way.

O.P.W. ARCHAEOLOGICAL SURVEY OF IRELAND

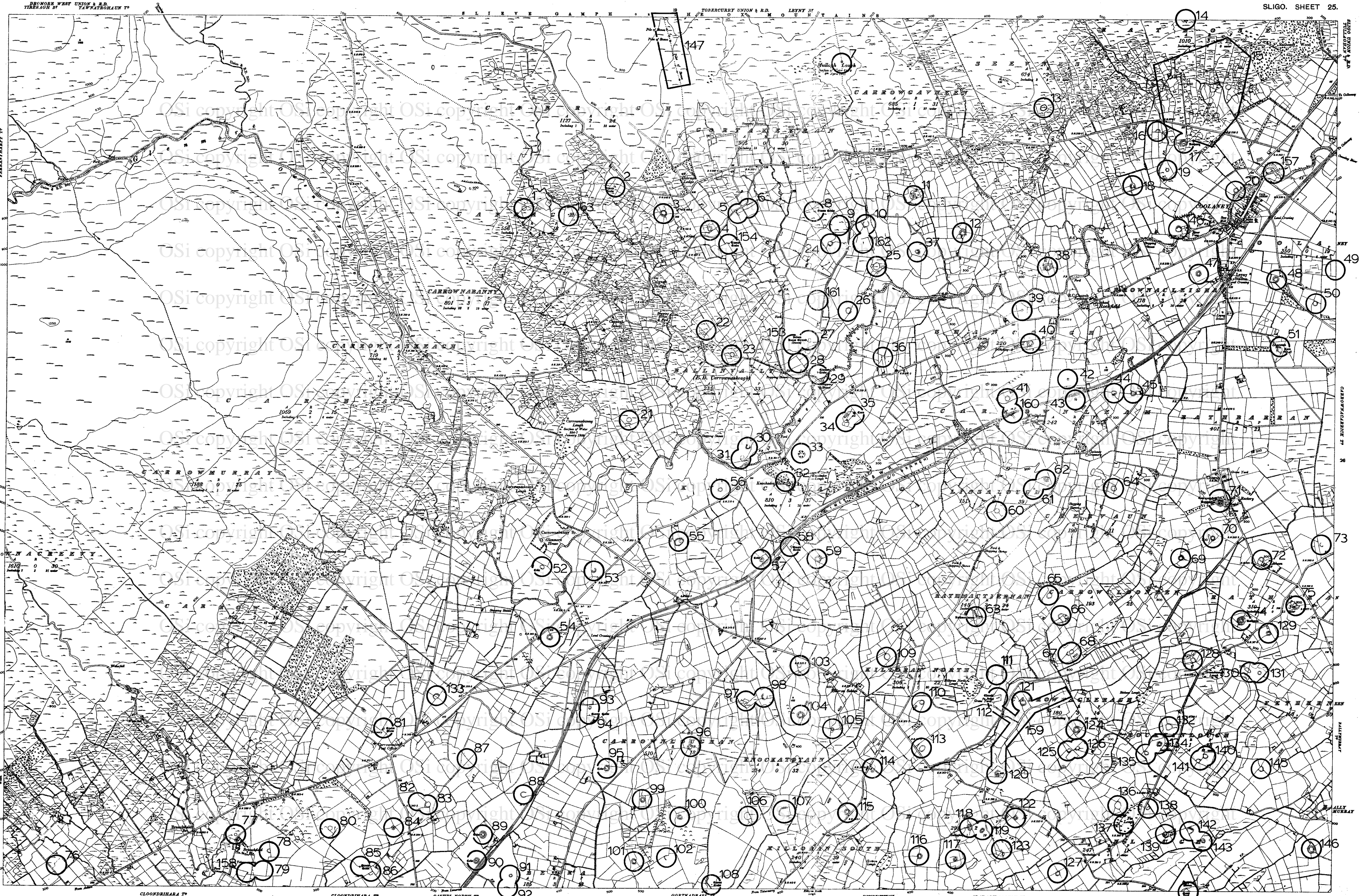
**Sites & Monuments Record - Archaeological Constraint Map**

The areas outlined on this map are designed to give the approximate location of archaeological sites and monuments. They are not to be taken as indicating their precise extent or boundaries on the ground.

Date/Edition of map: 1914  
Date of SMR detail: April 1995







Surveyed in 1887. Revised in 1902.	<b>CHARACTERISTICS AND SYMBOLS</b> Contour: --- Boundary: - - - - Parish: - - - - - Municipal Ward: - - - - - Contour: --- Triangulation Station: Antiquities (Site of): For other information see Characteristic Sheet.	<b>O.P.W. ARCHAEOLOGICAL SURVEY OF IRELAND</b> <b>Sites &amp; Monuments Record — Archaeological Constraint Map</b> The areas outlined on this map are designed to give the approximate location of archaeological sites and monuments. They are not to be taken as indicating their precise extent or boundaries on the ground.	Date/Edition of map: 1914 Date of SMR detail: April 1995



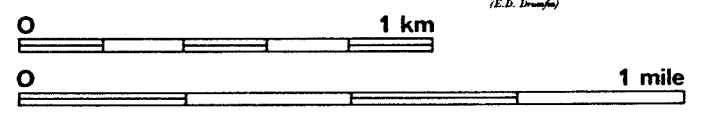


Group ———— Townland  
 Name ———— Municipal Ward  
 Parish ———— Contour

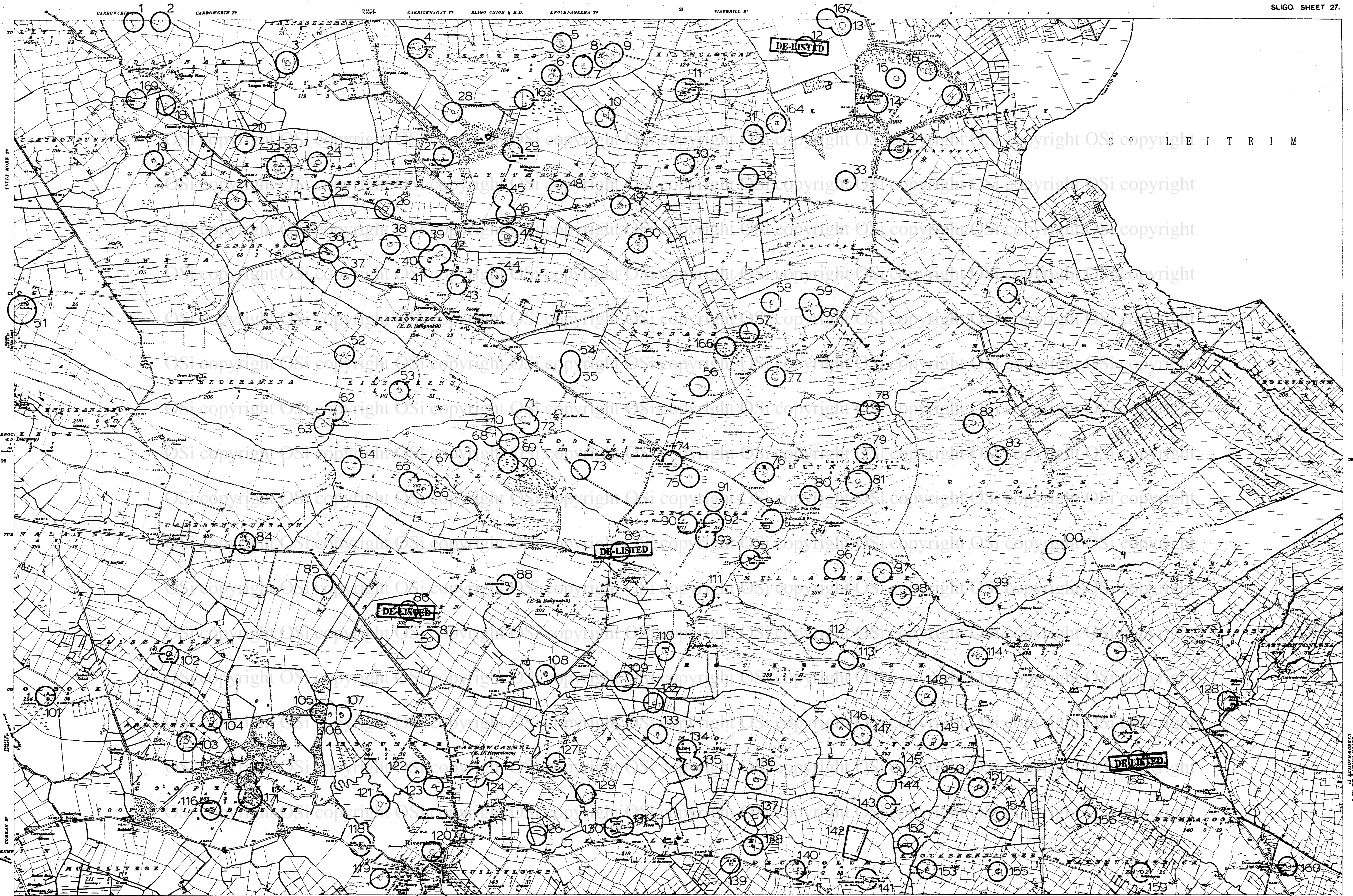
Figures in Parentheses ————  
 Surveyed Site of ————  
 For other information see Characteristic Sheet

The Representation on this Map of a Boundary or Topography is no evidence of the existence of a right of way.

O.P.W. ARCHAEOLOGICAL SURVEY OF IRELAND	<b>Sites &amp; Monuments Record — Archaeological Constraint Map</b>	Date/Edition of map: 1913
	The areas outlined on this map are designed to give the approximate location of archaeological sites and monuments. They are not to be taken as indicating their precise extent or boundaries on the ground.	Date of SMR detail: April 1995







Surveyed to 250:7. Revised to 200:21.

CHARACTERISTICS AND SYMBOLS		
County	Townland	Trigonometrical Station
Barony	Municipal Ward	Antiquities (Site of)
Parish	Contour	For other information see Characteristic Sheet

*The Representation on the Map of a Road, Track, or Footpath is no evidence of the existence of a right of way.*

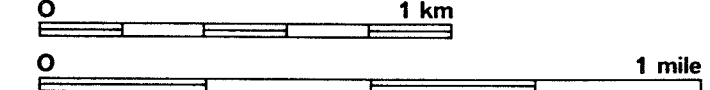
O.P.W.  
ARCHAEOLOGICAL  
SURVEY  
OF IRELAND

**Sites & Monuments Record - Archaeological Constraint Map**

The areas outlined on this map are designed to give the approximate location of archaeological sites and monuments. They are not to be taken as indicating their precise extent or boundaries on the ground.

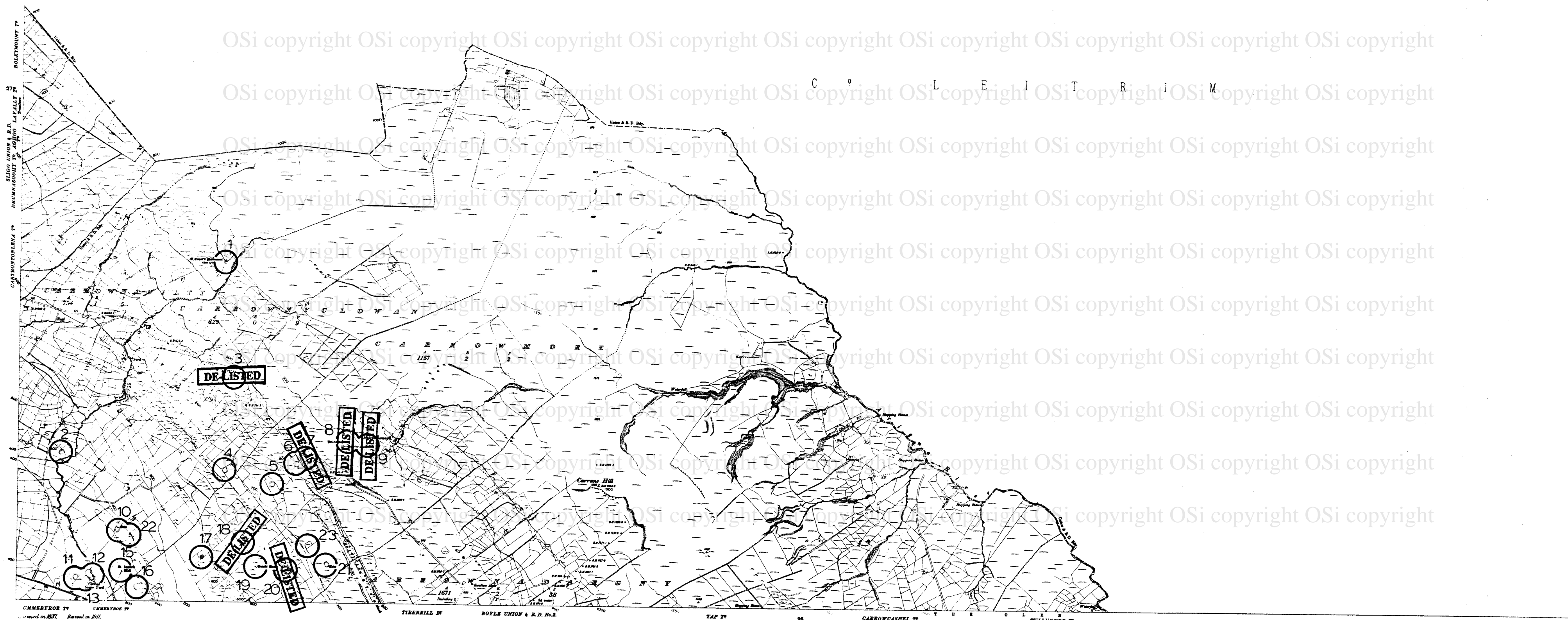
Date/Edition of map:  
1910-11

Date of SMR detail: 1:  
April 1995



STATE ARCHIVE NO. 1






CHARACTERISTICS AND SYMBOLS	
Contour	Triangulation Station
Road	Antiquarian Site of
Parish	Contours
	For other information see Characteristic Sheet

*The Representation on this Map of a Road, Track, or Footpath is no evidence of the existence of a right of way.*

<b>O.P.W.</b> <b>ARCHAEOLOGICAL</b> <b>SURVEY</b> <b>OF IRELAND</b>	<b>Sites &amp; Monuments Record - Archaeological Constraint Map</b> The areas outlined on this map are designed to give the approximate location of archaeological sites and monuments. They are not to be taken as indicating their precise extent or boundaries on the ground.	Date/Edition of map: 1914
		Date of SMR detail: April 1995








Surveyed in 1837. Revised in 1910-11.

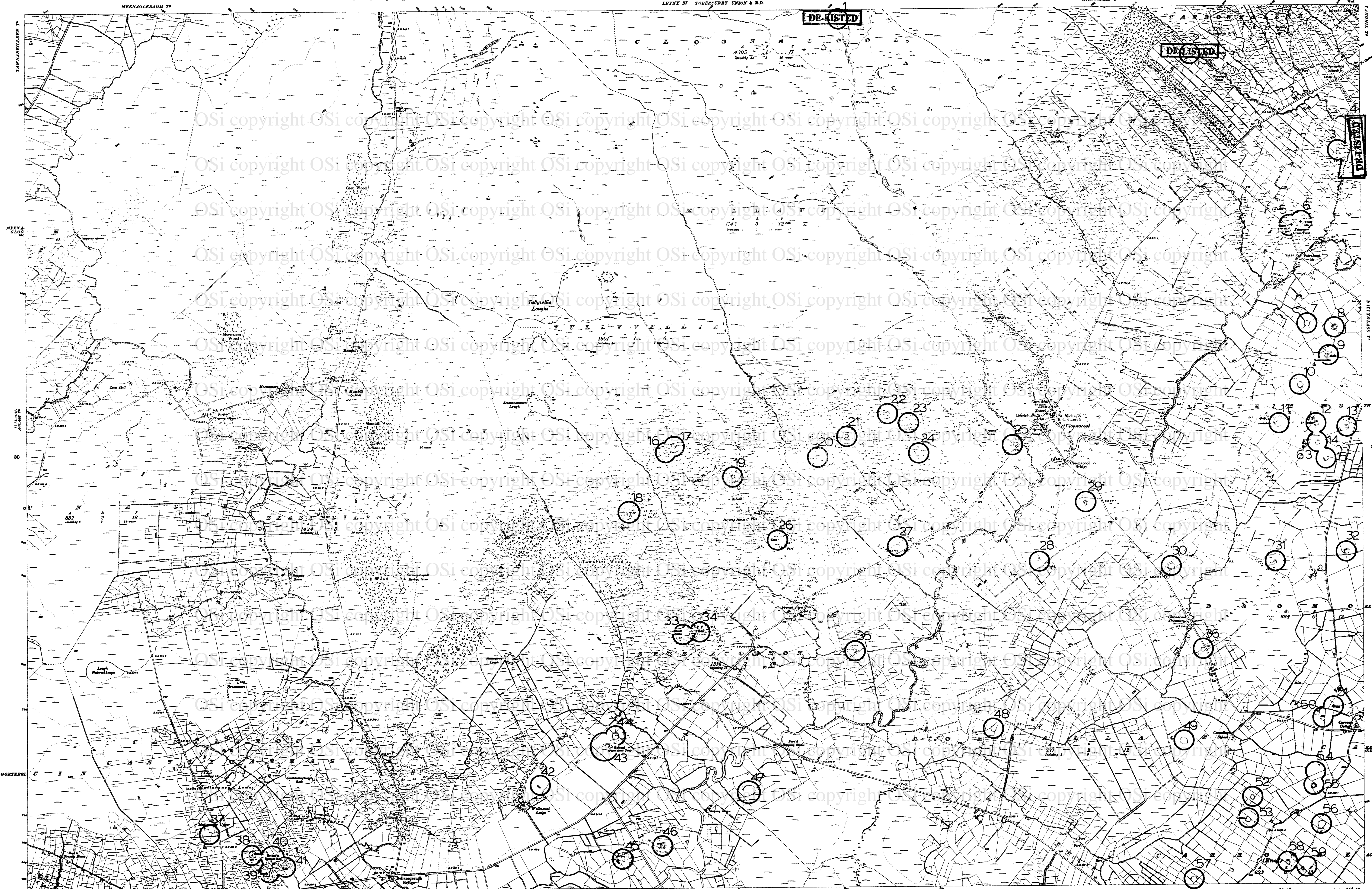
CHARACTERISTICS AND SYMBOLS		
County	Ward (when not coincident with other boundaries)	Antiquities (See 41-43)
Barony	County Borough, Borough, Urban	Trigonometrical Station
Parish (in Co. Dub. See 21 & 22)	District & Town	Electricity Transmission Lines
Townland	When not coincident with other boundaries	Contours

The representation on this Map of a Road, Track, or Footpath, is not evidence of the existence of a right of way. For other symbols see Table of Characteristics, 1:10,560 scale.

O.P.W. ARCHAEOLOGICAL SURVEY OF IRELAND		Date/Edition of map: 1913
Sites & Monuments Record — Archaeological Constraint Map		Date of SMR detail: April 1995
The areas outlined on this map are designed to give the approximate location of archaeological sites and monuments. They are not to be taken as indicating their precise extent or boundaries on the ground.		





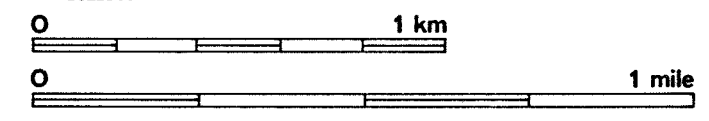


Surveyed in 1887. Revised in 1910-11.

CHARACTERISTICS AND SYMBOLS			
County	Parish	Topographical Station	Triangulation Station
Range	Contour	Metre	Feet
For other information see Characteristics Sheet.			

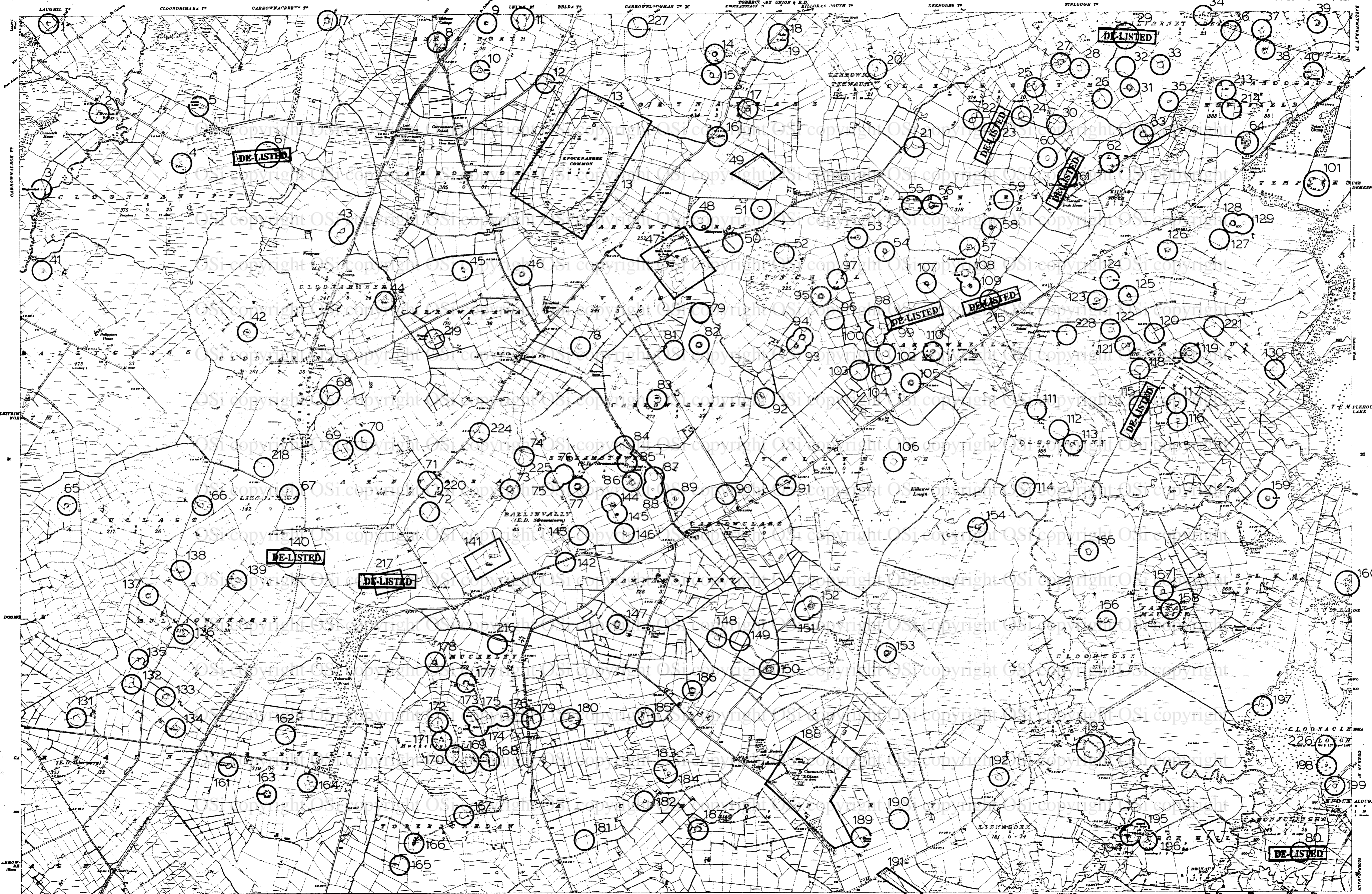
*The Representation on this Map of a Road, Track, or Footpath is no evidence of the existence of a right of way.*

G.P.W. ARCHAEOLOGICAL SURVEY OF IRELAND	<b>Sites &amp; Monuments Record — Archaeological Constraint Map</b>	Date/edition of map:
	The areas outlined on this map are designed to give the approximate location of archaeological sites and monuments. They are not to be taken as indicating their precise extent or boundaries on the ground.	1914
		Date of SMR detail: April 1995



11-63. Price 10/- Net.

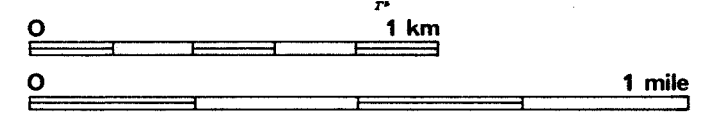




Surveyed in 1882. Revised in 190-12.

CHARACTERISTICS AND SYMBOLS	
Group	Terrestrial
Barrows	Manorial Wards
Parish	Contours
	Trigonometrical Station
	Antiquarian Site of Interest
	For other information see Characteristic Sheet

O.P.W. ARCHAEOLOGICAL SURVEY OF IRELAND	<b>Sites &amp; Monuments Record - Archaeological Constraint Map</b>	Date/Edition of map: 1914
	The areas outlined on this map are designed to give the approximate location of archaeological sites and monuments. They are not to be taken as indicating their precise extent or boundaries on the ground.	Date of SMR detail: April 1995



The representation on this Map of a Road, Track or Footpath is no evidence of the existence of a right of way.

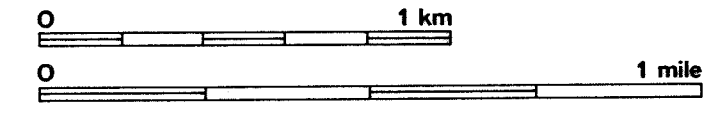




CHARACTERISTICS AND SYMBOLS		
County	Townland	Trigonometrical Station
Barony	Municipal Ward	Antiquities
Parish	Contour	Antiquities (see 10)

The representation on this Map of a Road, Track, or Footpath, is not evidence of the existence of a right of way. Electricity Transmission Lines.

O.F.W. ARCHAEOLOGICAL SURVEY OF IRELAND	<b>Sites &amp; Monuments Record — Archaeological Constraint Map</b>	Date/Edition of map: 1944
	The areas outlined on this map are designed to give the approximate location of archaeological sites and monuments. They are not to be taken as indicating their precise extent or boundaries on the ground.	Date of SMR detail: April 1995





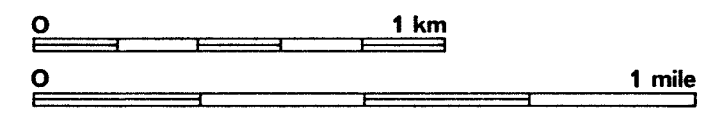


Surveyed in 1827. Revised in 1911-12.

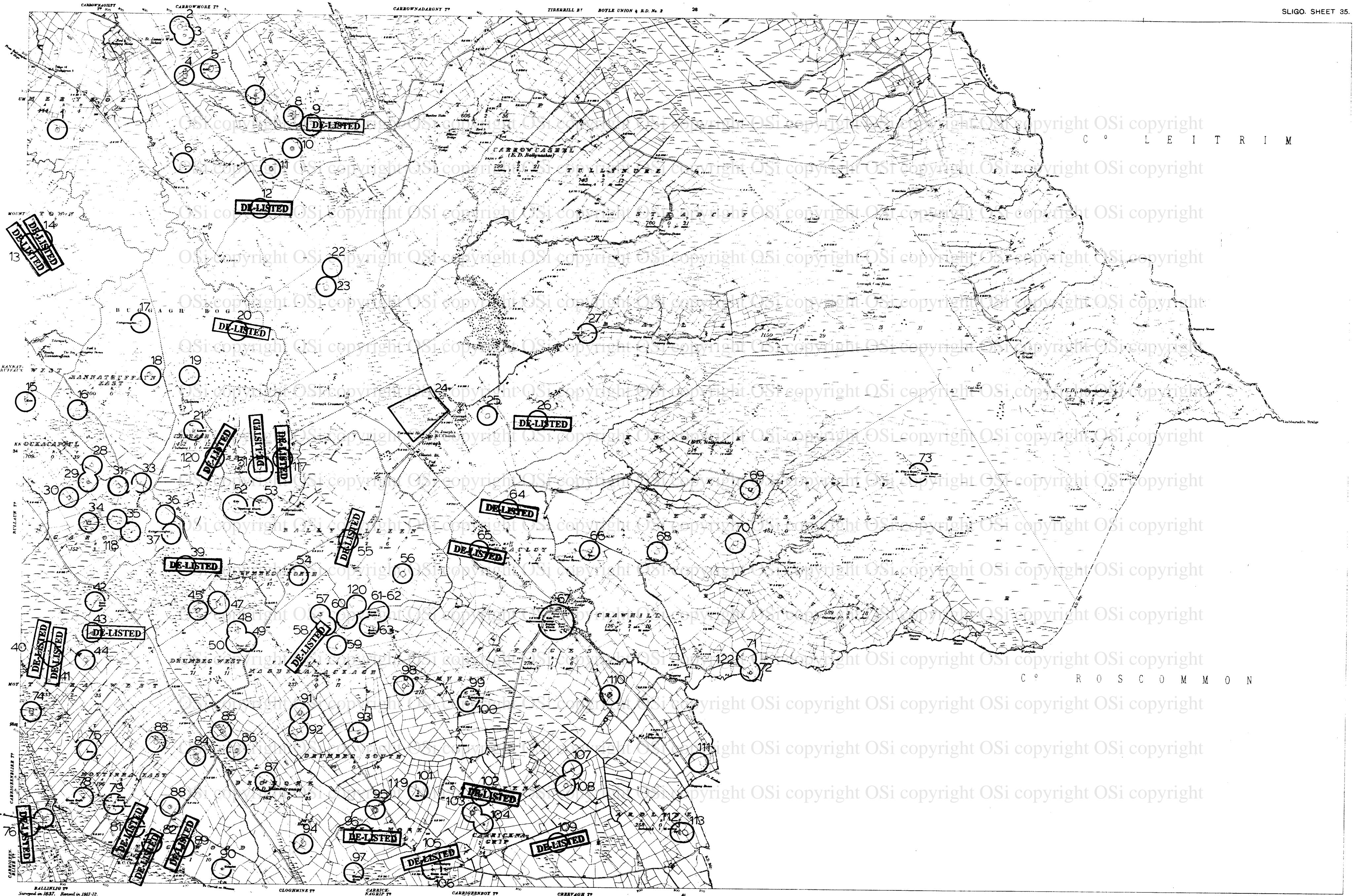
CHARACTERISTICS AND SYMBOLS	
County	Triangular Station
District	Municipal Ward
Parish	Other
	For other information see Characteristics Sheet.

O.P.W. ARCHAEOLOGICAL SURVEY OF IRELAND  
**Sites & Monuments Record — Archaeological Constraint Map**  
 The areas outlined on this map are designed to give the approximate location of archaeological sites and monuments. They are not to be taken as indicating their precise extent or boundaries on the ground.

Date/Edition of map:  
 1914  
 Date of SMR detail:  
 April 1995



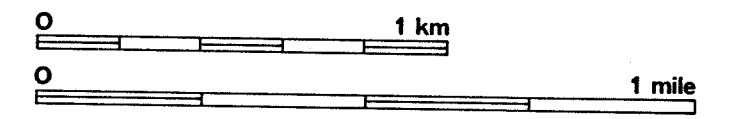




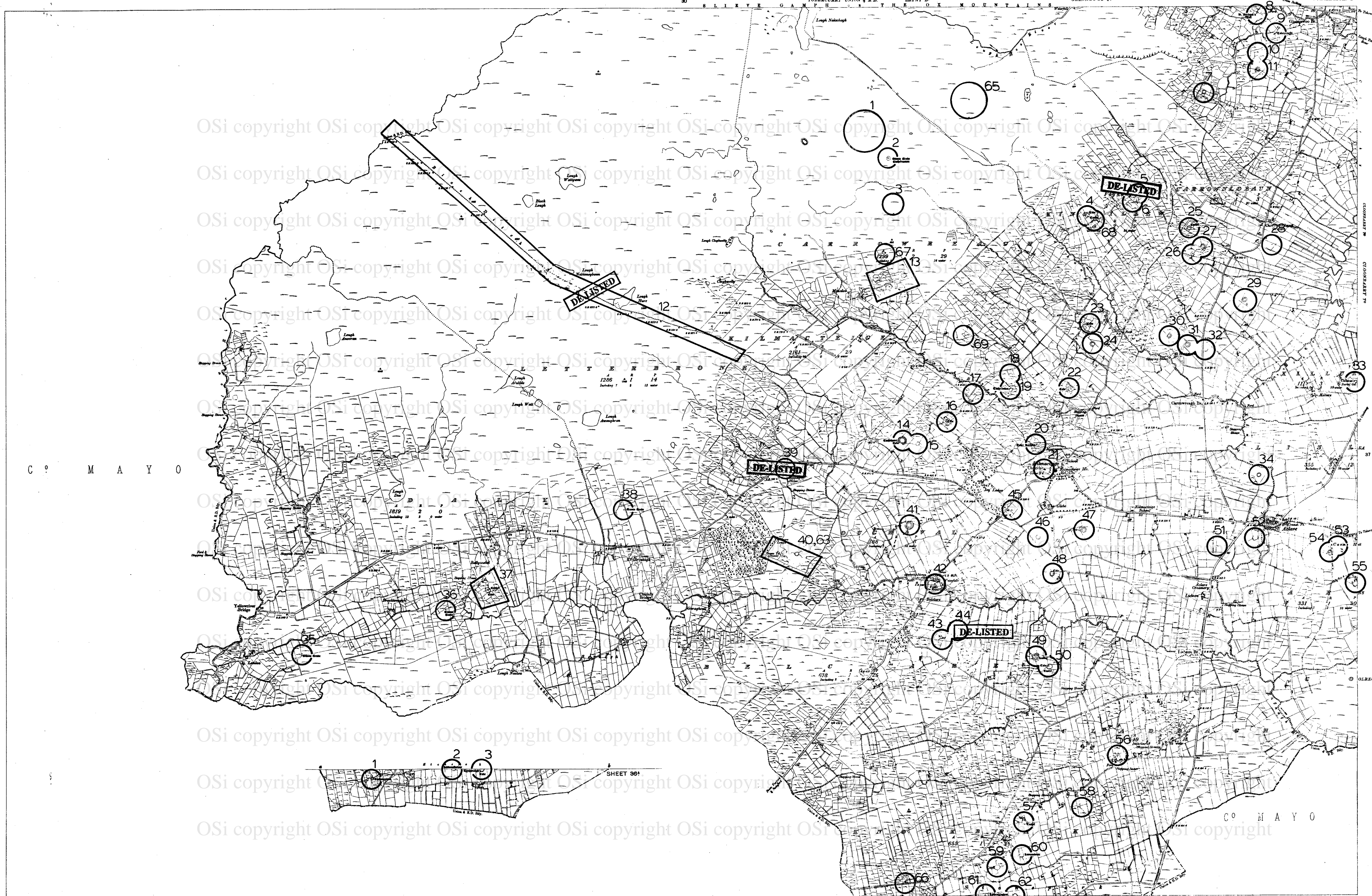
CHARACTERISTICS AND SYMBOLS  
 Colour: --- Ground  
 --- Turf-cut  
 --- Boundary  
 --- Parish  
 --- Municipal Ward  
 --- Monuments  
 --- Diagonals  
 --- For other information see Characteristics Sheet

The Representation on this Map of a Road, Track, or Footpath is no evidence of the existence of a right of way.

O.P.W. ARCHAEOLOGICAL SURVEY OF IRELAND	<b>Sites &amp; Monuments Record — Archaeological Constraint Map</b>	Date/Edition of map: 1914
	The areas outlined on this map are designed to give the approximate location of archaeological sites and monuments. They are not to be taken as indicating their precise extent or boundaries on the ground.	Date of SMR detail: April 1995







C O M A Y O

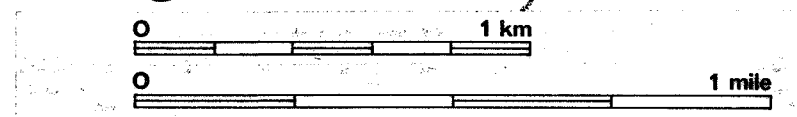
C O M A Y O

Surveyed in 1877. Revised in 1880-2.

CONTRACTS, METERS AND SYMBOLS			
Contour	Boundary	Trigonometrical Station	A
Barony	Municipal Ward	Archaeological Site (Site of)	+
Parish	Contour	For other information see Characteristic Sheet	+

*The Representation on this Map of a Road, Track, or Footpath is no evidence of the existence of a right of way.*

<p>O.P.W. ARCHAEOLOGICAL SURVEY OF IRELAND</p>	<p>Sites &amp; Monuments Record — Archaeological Constraint Map</p>	<p>Date/Edition of map: 1914</p>
	<p>The areas outlined on this map are designed to give the approximate location of archaeological sites and monuments. They are not to be taken as indicating their precise extent or boundaries on the ground.</p>	<p>Date of SMR detail: April 1995</p>



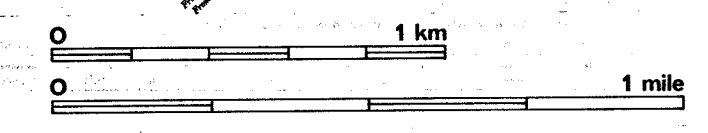




Surveyed in 1837. Revised in 1910-11.

CHARACTERISTICS AND SYMBOLS	
	County
	Municipal Ward
	Parish
	Triangulation Station
	Antiquity (Site of)
	For other information see Characteristics Sheet.

O.P.W. ARCHAEOLOGICAL SURVEY OF IRELAND	<b>Sites &amp; Monuments Record - Archaeological Constraint Map</b>	Date/Edition of map: 1914
	The areas outlined on this map are designed to give the approximate location of archaeological sites and monuments. They are not to be taken as indicating their precise extent or boundaries on the ground.	Date of SMR detail: April 1993





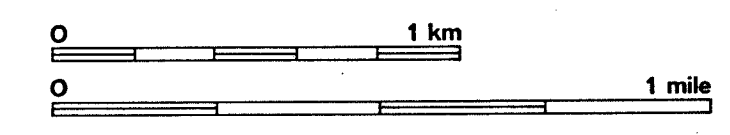


CHARACTERISTICS AND SYMBOLS

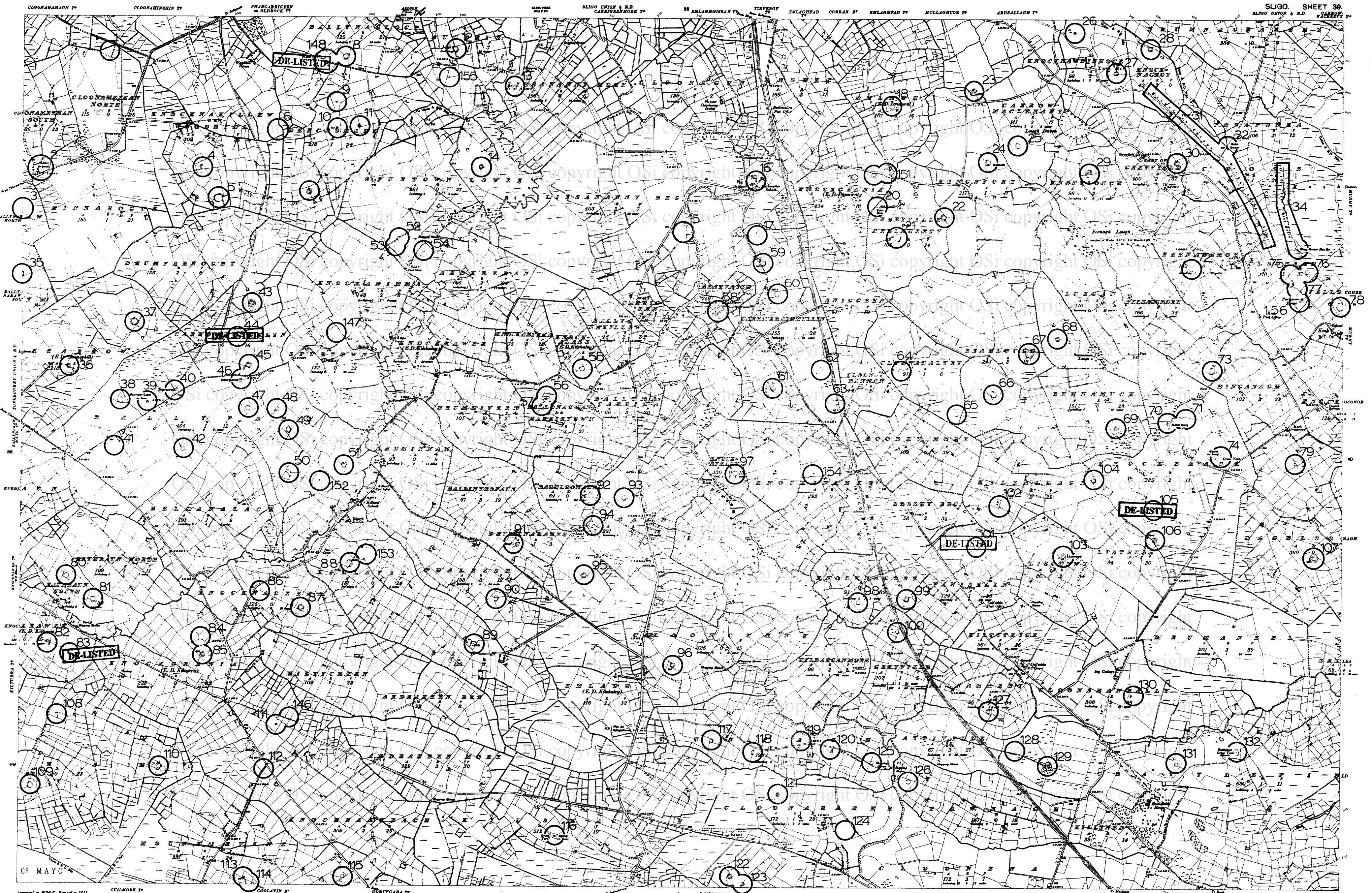
County	Townland	Trigonometrical Station
Barony	Municipal Ward	Antiquities
Parish	Contours	Antiquities (see 4)
		Electricity Transmission Lines

The representation on this Map of a Road, Track, or Footpath, is not evidence of a right of way. For other symbols see Table of Characteristics: 1:10,560 scale.

<p>O.P.W. ARCHAEOLOGICAL SURVEY OF IRELAND</p>	<p>Sites &amp; Monuments Record — Archaeological Constraint Map</p> <p>The areas outlined on this map are designed to give the approximate location of archaeological sites and monuments. They are not to be taken as indicating their precise extent or boundaries on the ground.</p>	<p>Date/Edition of map: 1941-42</p> <p>Date of SMR detail: April 1995</p>
--	---	---



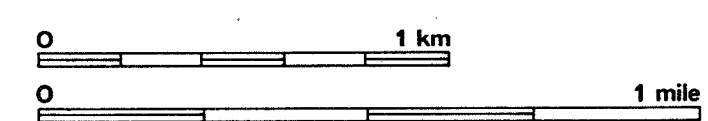




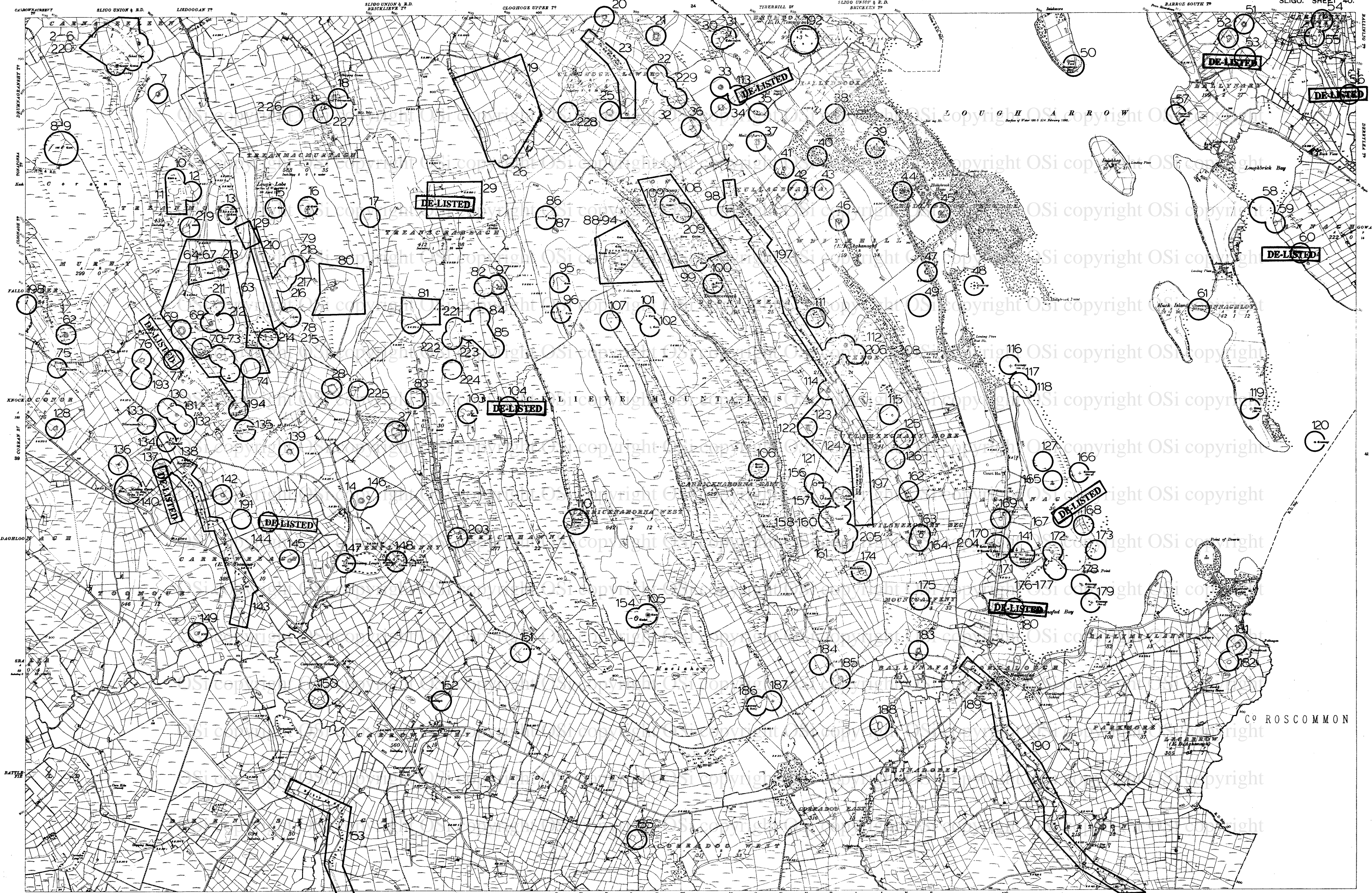
Surveyed in 1836-7. Revised in 1911. CULMORKE T<sup>y</sup> COOLAVEN B<sup>y</sup> BOYTTAGRA T<sup>y</sup> 44 RIVERSTOWN T<sup>y</sup> BOYLE UNION & R.D. No. 2 TAWNAGHMORE T<sup>y</sup>

CHARACTERISTICS AND SYMBOLS		Topographical Station
Ground	---	+
Townland	-----	+
Municipal Ward	-----	+
Contour	-----	+
The Representation on the Map of a Road, Track, or Footpath is no evidence of the existence of a right of way		

O.F.W. ARCHAEOLOGICAL SURVEY OF IRELAND	Sites & Monuments Record — Archaeological Constraint Map	Date/Edition of map: 1914
	The areas outlined on this map are designed to give the approximate location of archaeological sites and monuments. They are not to be taken as indicating their precise extent or boundaries on the ground.	Date of SMR detail: April 1995







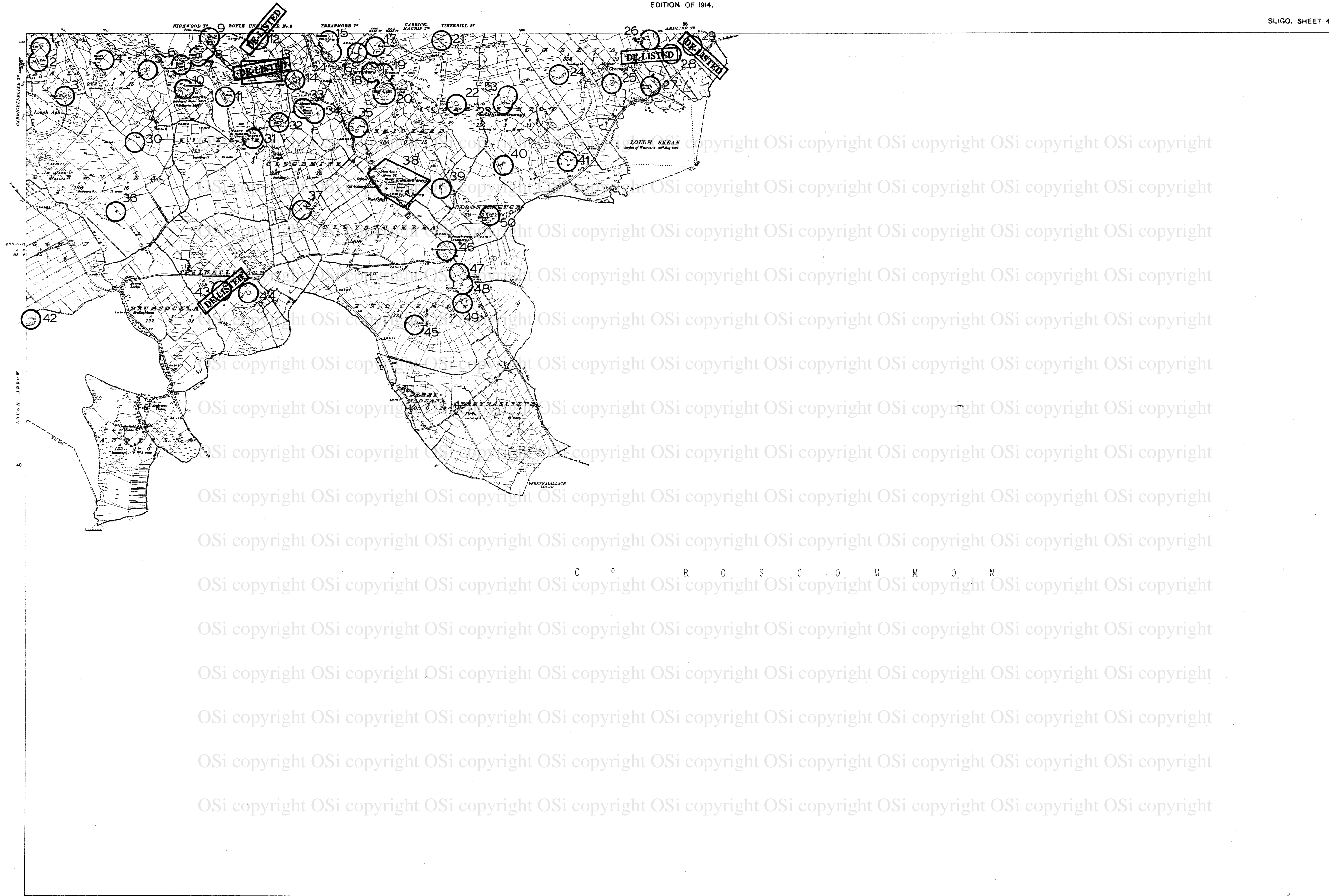
CHARACTERISTICS AND SYMBOLS		
County	Division	Engineering Station
Duney	Municipal Ward	Antiquity (Site of)
Parish	Contour	Art

*The Representation on this Map of a Road, Track, or Footpath, is no evidence of the existence of a right of way.*

O.P.W. ARCHAEOLOGICAL SURVEY OF IRELAND	<b>Sites &amp; Monuments Record — Archaeological Constraint Map</b>	Date/Edition of map: 1914
	The areas outlined on this map are designed to give the approximate location of archaeological sites and monuments. They are not to be taken as indicating their precise extent or boundaries on the ground.	Date of SMR detail: April 1995





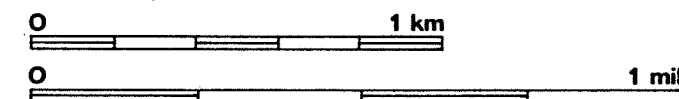


Surveyed in 1857. Revised in 1912-13.

CHARACTERISTICS AND SYMBOLS		
Contour	-----	Trigonometrical Station
Road	-----	Archaeological Site (a)
Municipal Ward	-----	-----
Parish	-----	-----
For other information see Characteristics Sheet		

*The Representation on this Map of a Road, Track, or Footpath, is no evidence of the existence of a right of way.*

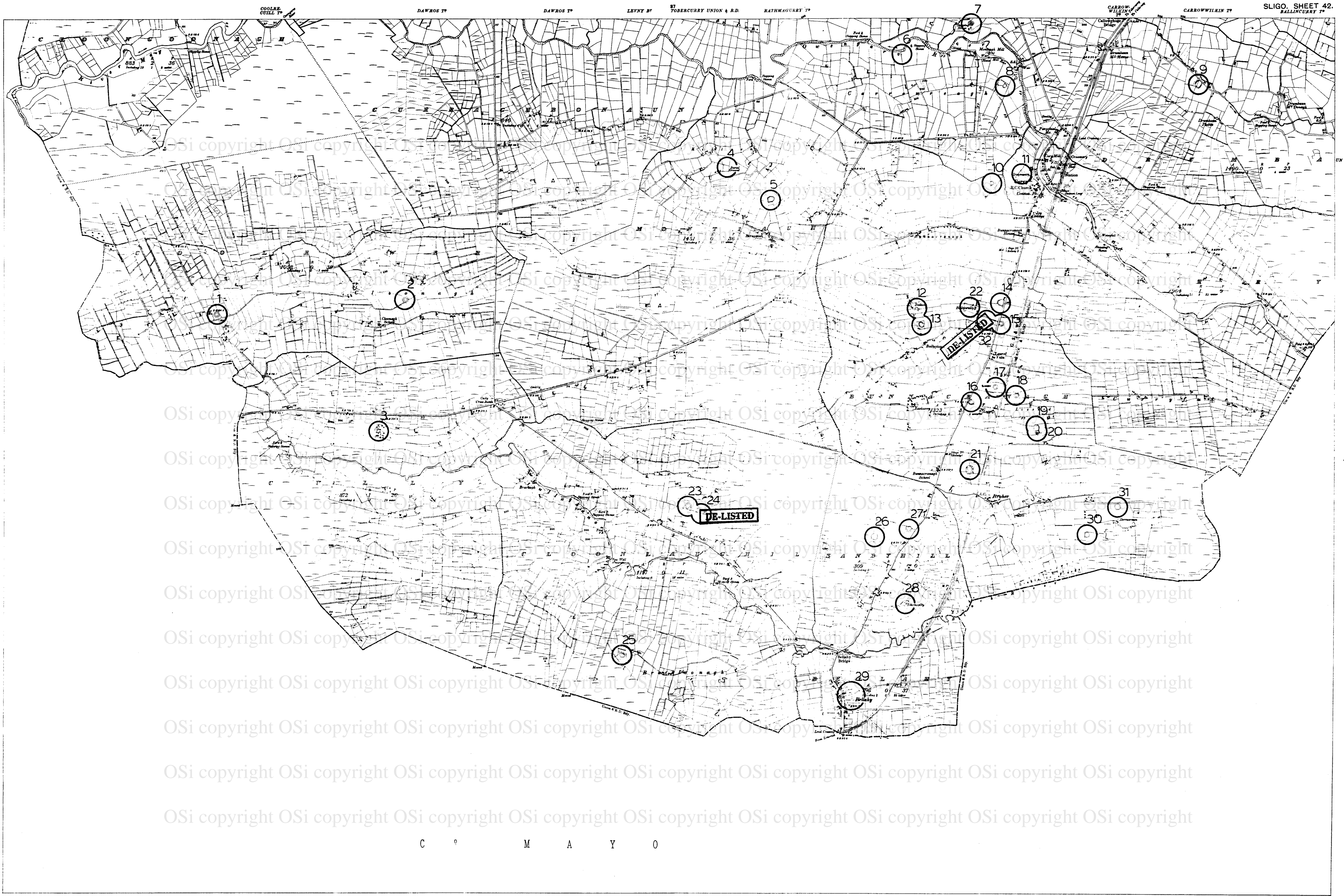
O.P.W. ARCHAEOLOGICAL SURVEY OF IRELAND	Sites & Monuments Record — Archaeological Constraint Map	Date/Edition of map: 1914
	The areas outlined on this map are designed to give the approximate location of archaeological sites and monuments. They are not to be taken as indicating their precise extent or boundaries on the ground.	Date of SMR detail: April 1995



9 - 62.

Price 10p.net.





Surveyed in 1837 Revised in 1910-11

CHARACTERISTICS AND SYMBOLS

County	Ward (when not coincident with other boundaries)	Antiquities (See #17)	Foot
Barony	County Borough, Borough, Urban	Topographical Station	
Parish (to Co. Arm. Area 8 1/2 in.)	District & Town	Electricity Transmission Lines	
Townland	When not coincident with other Boundaries	Contours	

The representation on this Map of a Road, Track, or Footpath, is not evidence of the existence of a right of way.  
For other symbols see Table of Characteristics 1:10,560 scale.

<b>O.P.W.</b> <b>ARCHAEOLOGICAL</b> <b>SURVEY</b> <b>OF IRELAND</b>	<b>Sites &amp; Monuments Record — Archaeological Constraint Map</b>	Date/Edition of map: 1910-11
	The areas outlined on this map are designed to give the approximate location of archaeological sites and monuments. They are not to be taken as indicating their precise extent or boundaries on the ground.	Date of SMR detail: April 1995





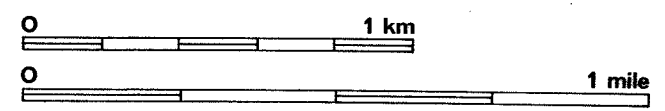


Surveyed in 1837. Revised in 1911.

CHARACTERISTICS AND SYMBOLS		
Contour	Townland	Trigonometrical Station
Road	Municipal Ward	Antiquarian Site of Interest
Parish	County	For other information see Characteristic Sheet

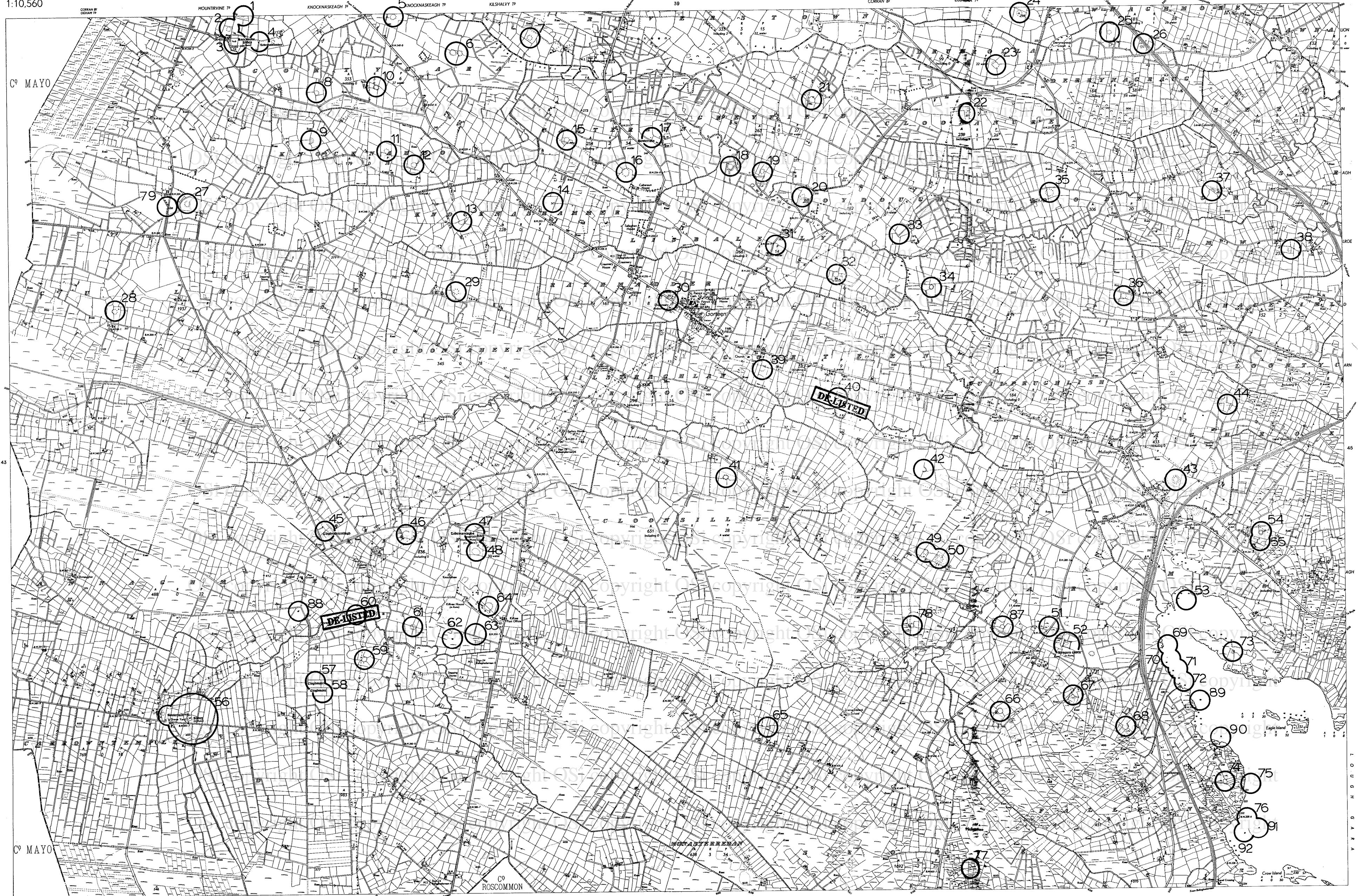
*The Representation on this Map of a Road, Track, or Footpath is no evidence of the existence of a right of way.*

O.P.W. ARCHAEOLOGICAL SURVEY OF IRELAND	<b>Sites &amp; Monuments Record — Archaeological Constraint Map</b>	Date/Edition of map: 1914
	The areas outlined on this map are designed to give the approximate location of archaeological sites and monuments. They are not to be taken as indicating their precise extent or boundaries on the ground.	Date of SMR detail: April 1995





GORTEEN



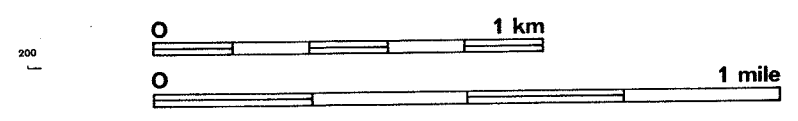
Surveyed in 1857. Revised in 1942-43.  
Scale revised in 1945.

CHARACTERISTICS AND SYMBOLS	
County	Word (when not coincident with other boundaries)
Barony	County Borough, Borough, Urban
Parish (or Co. Div., Sec. & U.S. etc.)	District & Town
Townland	When not coincident with other boundaries
Antiquities (See p. 9)	Trigonometrical Station
Electricity Transmission Lines	Contours

The representation on this Map of a Road, Track, or Footpath, is not evidence of the existence of a right of way.  
For other symbols see Table of Characteristics: 1:10,560 scale.

NOTE - UNAUTHORISED REPRODUCTION INFRINGES STATE COPYRIGHT.

<p>O.P.W. ARCHAEOLOGICAL SURVEY OF IRELAND</p>	<p>Sites &amp; Monuments Record - Archaeological Constraint Map</p> <p>The areas outlined on this map are designed to give the approximate location of archaeological sites and monuments. They are not to be taken as indicating their precise extent or boundaries on the ground.</p>	<p>Date/Edition of map: 1995</p> <p>Date of SMR detail: April 1995</p>
--	---	--





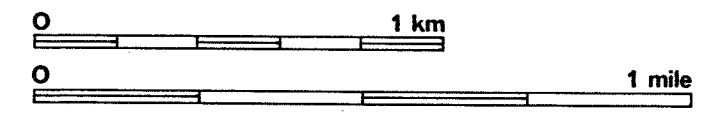


Surveyed in 1877. Revised in 1911-12.

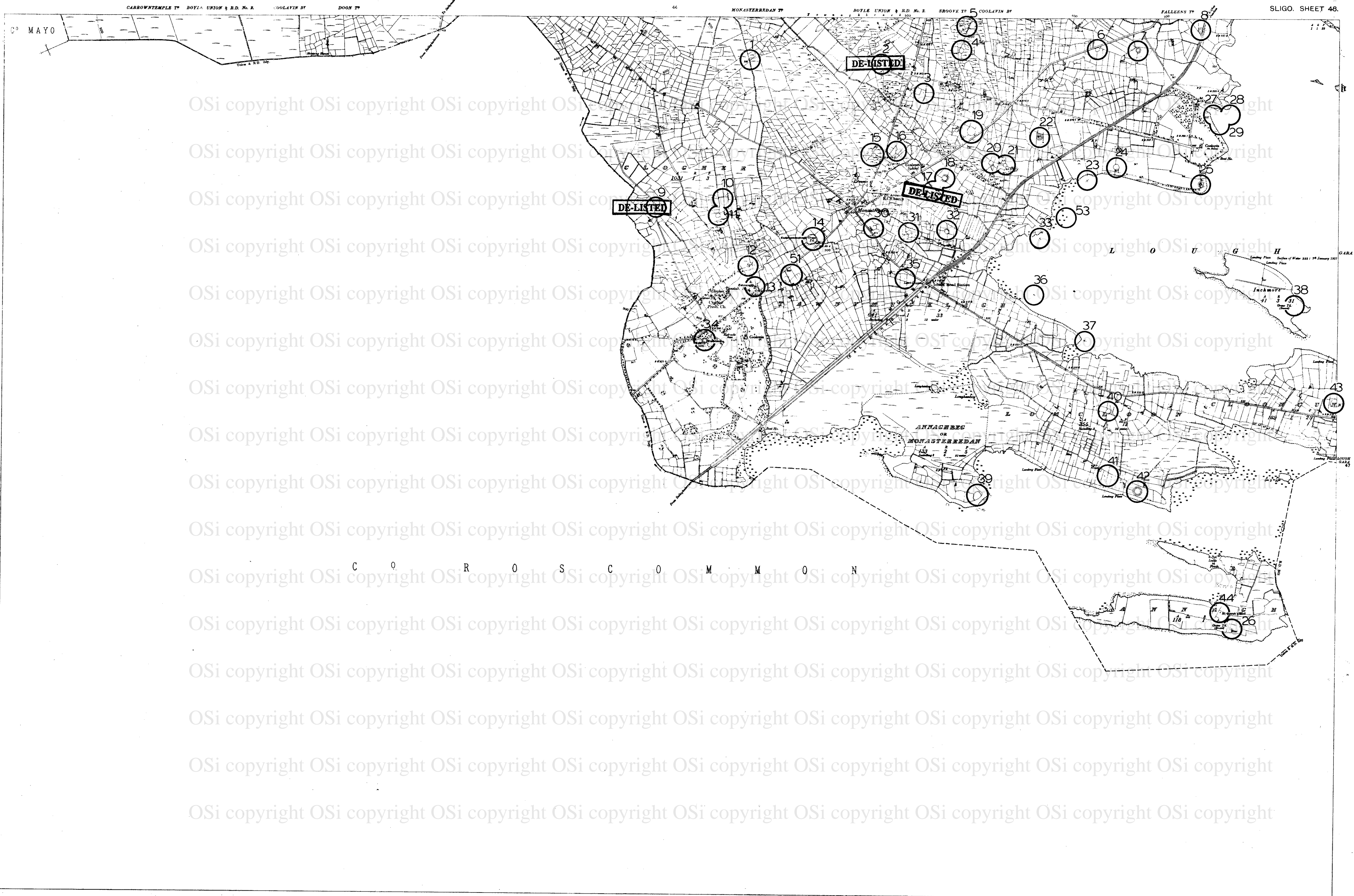
CHARACTERISTICS AND SYMBOLS		
County	Townland	Trigonometrical Station
Barony	Municipal Ward	Archaeological Site
Parish	Concession	For other information see Characteristic Sheet

*The Representation on this Map of a Road, Track or Footpath is no evidence of the existence of a right of way.*

O.P.W. ARCHAEOLOGICAL SURVEY OF IRELAND	<b>Sites &amp; Monuments Record — Archaeological Constraint Map</b>	Date/Edition of map: 1914
	The areas outlined on this map are designed to give the approximate location of archaeological sites and monuments. They are not to be taken as indicating their precise extent or boundaries on the ground.	Date of SMR detail: April 1995







C O R O S C O M M O N

Surveyed in 1857. Revised in 1911.

CHARACTERISTICS AND SYMBOLS			
County	Townland	Trigonometrical Station	▲
Road	Municipal Ward	Altitude (Site of)	+
Parish	Centres	For other information see Characteristic Sheet	

*The Representation on this Map of a Road, Track, or Footpath is no evidence of the existence of a right of way.*

G.P.W. ARCHAEOLOGICAL SURVEY OF IRELAND	<b>Sites &amp; Monuments Record — Archaeological Constraint Map</b>	Date/Edition of map: 1914
	The areas outlined on this map are designed to give the approximate location of archaeological sites and monuments. They are not to be taken as indicating their precise extent or boundaries on the ground.	Date of SMR detail: April 1995





