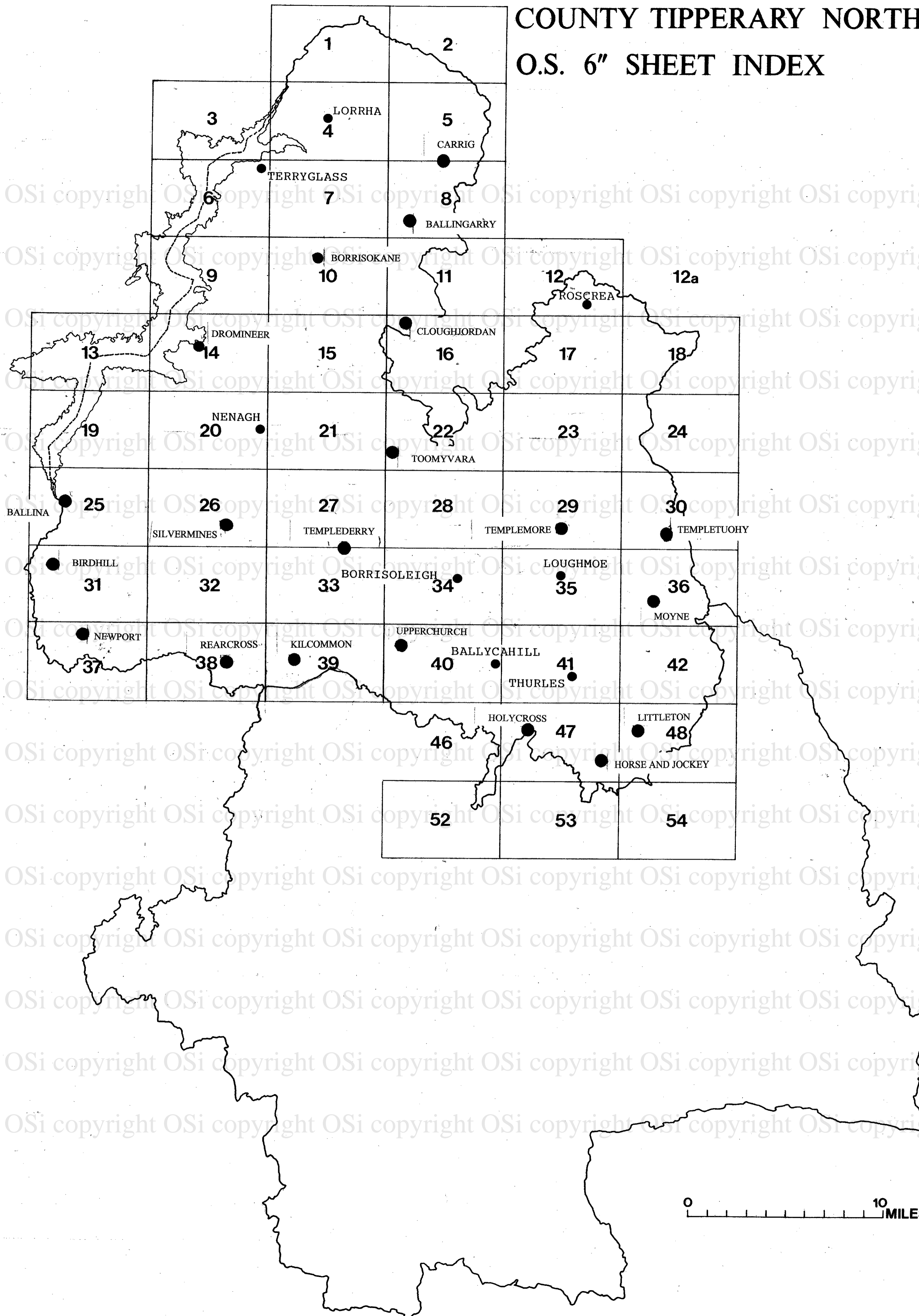
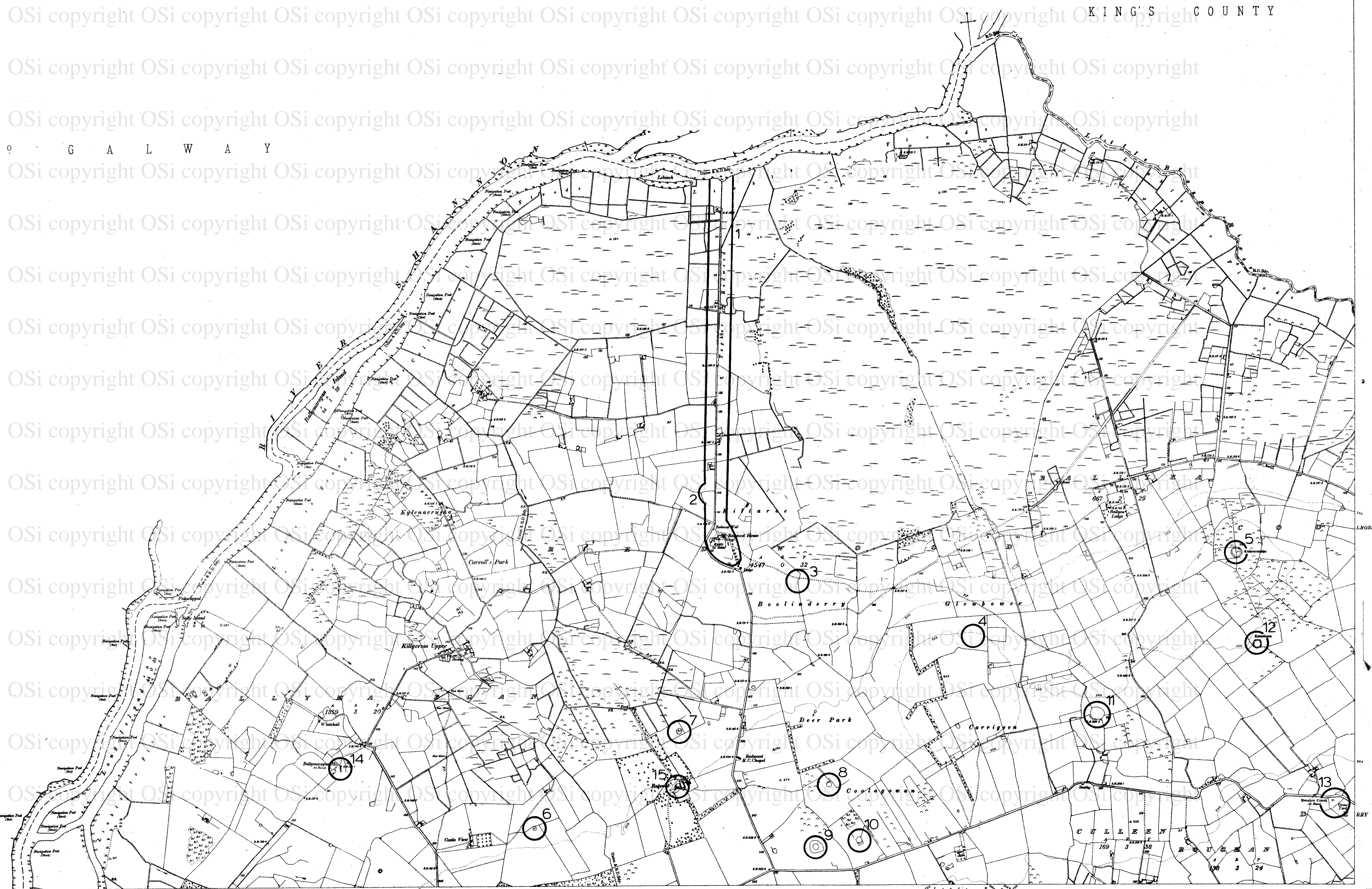


COUNTY TIPPERARY NORTH RIDING

O.S. 6" SHEET INDEX






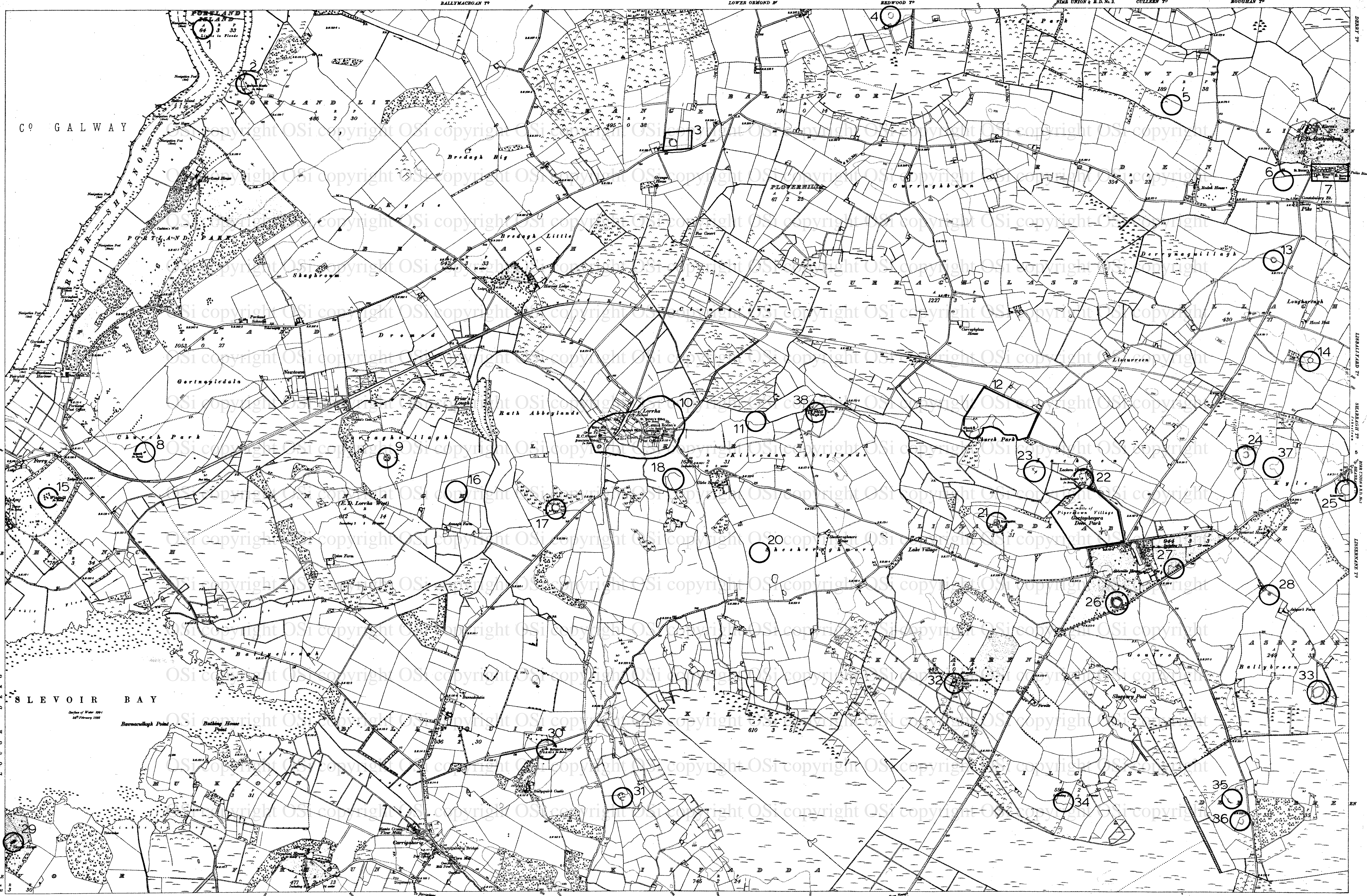
Revised in 1940. Revised in 1901.

CHARACTERISTICS AND SYMBOLS		
County	Townland	Triangulation Station
Borough	Municipal Ward	Archaeological Site of National Importance
Township	Contour	For other information see Characteristic Sheet

The Representation on this Map of a Road, Track, or Footpath is no evidence of the existence of a right of way.

SITES & MONUMENTS RECORD — Archaeological Constraint Map		
ARCHAEOLOGICAL SURVEY OF IRELAND	The areas outlined on this map are designed to give the approximate location of archaeological sites and monuments. They are not to be taken as indicating their precise extent or boundaries on the ground.	Date/Edition of map: 1903
		Date of SMR detail: July 1998





Surveyed in 1840. Revison 1901.

CHARACTERISTICS AND SYMBOLS	
County	Trigonometrical Station
Barony	Antiquarian Site of 1st Class
Municipal Ward	Antiquarian Site of 2nd Class
Parish	Antiquarian Site of 3rd Class
For other information see Characteristic Sheet	

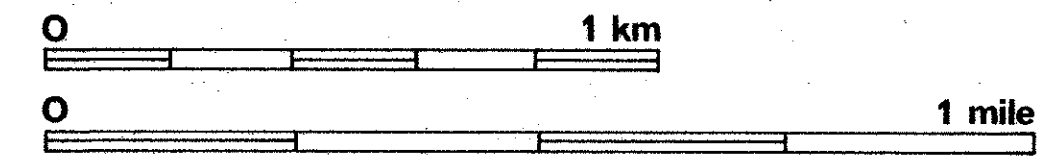
The Representation on this Map of a Road, Track, or Footpath is no evidence of the existence of a right of way.

Sites & Monuments Record — Archaeological Constraint Map

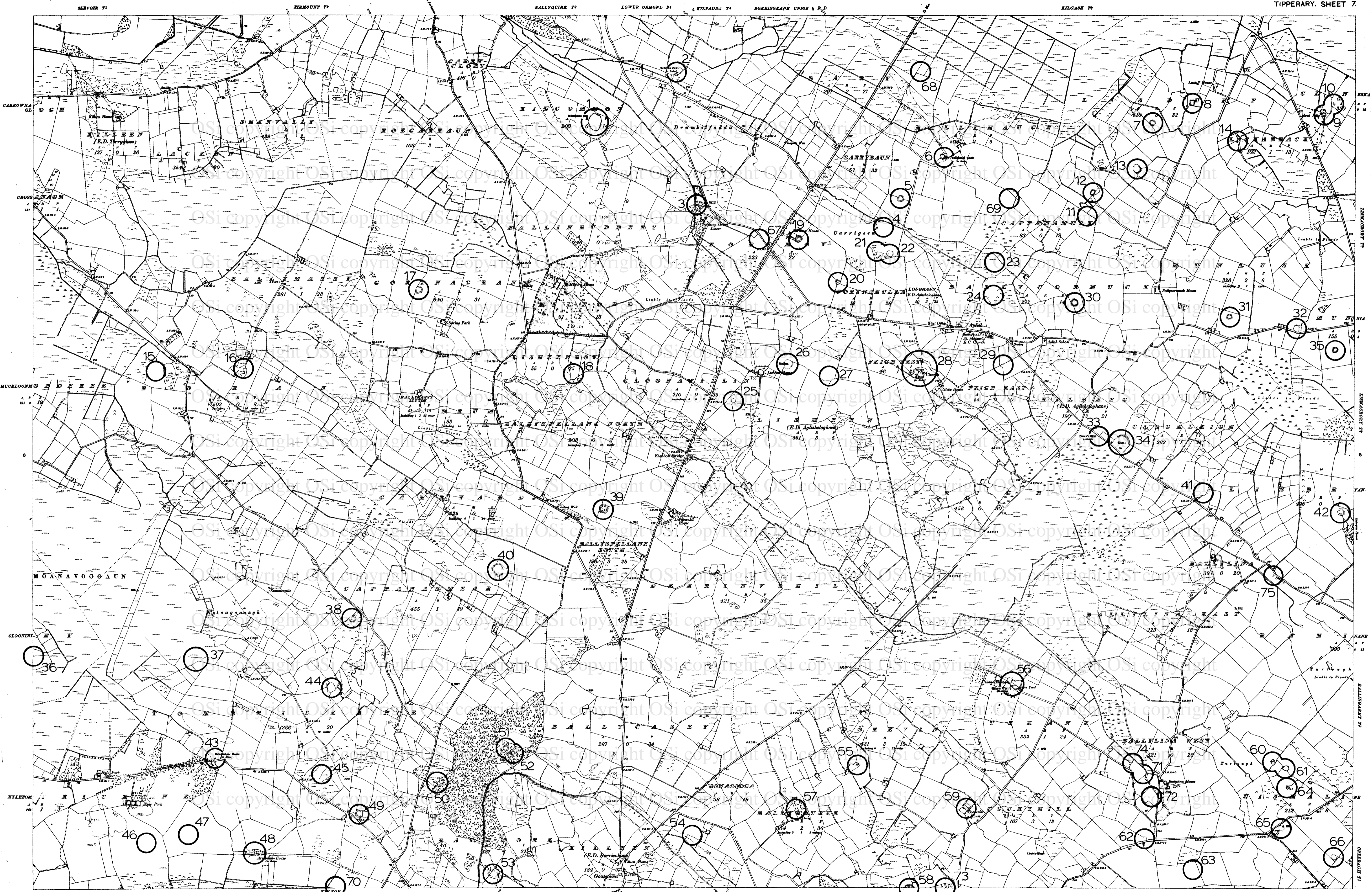
ARCHAEOLOGICAL SURVEY OF IRELAND

The areas outlined on this map are designed to give the approximate location of archaeological sites and monuments. They are not to be taken as indicating their precise extent or boundaries on the ground.

Date/Edition of map: 1903
Date of SMR detail: July 1998



44. 45. 46. 47. 48. 49. 50. 51. 52. 53. 54. 55. 56. 57. 58. 59. 60. 61. 62. 63. 64. 65. 66. 67. 68. 69. 70. 71. 72. 73. 74. 75. 76. 77. 78. 79. 80. 81. 82. 83. 84. 85. 86. 87. 88. 89. 90. 91. 92. 93. 94. 95. 96. 97. 98. 99. 100.



Surveyed in 1890. Revised in 1901.

| CHARACTERISTICS AND SYMBOLS | | |
|-----------------------------|----------------|--|
| County | Townland | Triangulation Station |
| Barony | Municipal Ward | Antiquarian Site of Interest |
| Parish | Contour | For other information see Characteristic Sheet |

The Representation on this Map of a Road, Track, or Footpath is no Evidence of the Existence of a Right of Way.

| | | |
|---|--|----------------------------------|
| ARCHAEOLOGICAL SURVEY OF IRELAND | Sites & Monuments Record - Archaeological Constraint Map | Date/Edition of map:
1903 |
| | The areas outlined on this map are designed to give the approximate location of archaeological sites and monuments. They are not to be taken as indicating their precise extent or boundaries on the ground. | Date of SMR detail:
July 1998 |

Scale bars:

0 to 1 km

0 to 1 mile

1:50,000



KING'S COUNTY

CHARACTERISTICS AND SYMBOLS

| | | |
|--------|----------------|---|
| Group | Townland | Triangulation Station |
| Barony | Municipal Ward | Antiquities Site of |
| River | Contour | For other information see 'Characteristics' Sheet |

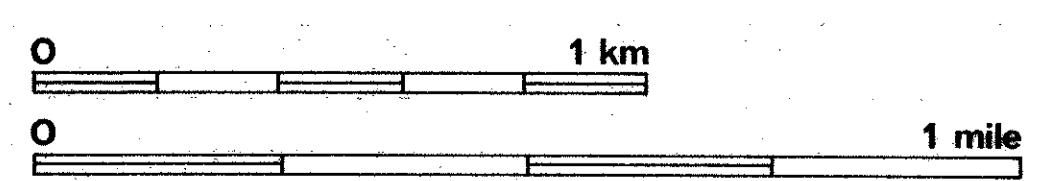
The Representation on this Map of a Road, Track, or Footpath is no evidence of the existence of a right of way.

ARCHAEOLOGICAL SURVEY OF IRELAND

Sites & Monuments Record — Archaeological Constraint Map

The areas outlined on this map are designed to give the approximate location of archaeological sites and monuments. They are not to be taken as indicating their precise extent or boundaries on the ground.

Date/Edition of map: 1903
Date of SMR detail: July 1998






Surveyed in 1840. Revised in 1901.

| CHARACTERISTICS AND SYMBOLS | |
|---|--|
| County | Ward (when not coincident with other boundaries) |
| Barony | County Borough, Borough, Urban |
| Parish (in Co. Dub., Wick. & U.D. only) | District & Town |
| Townland | When not coincident with other boundaries |
| Antiquities (See 4-5) | Trigonometrical Station |
| Electricity Transmission Lines | Contours |

The representation on this Map of a Road, Track, or Footpath, is not evidence of the existence of a right of way. For other symbols, see Table of Characteristics: 1:10,560 scale.

| | | |
|----------------------------------|--|----------------------------------|
| ARCHAEOLOGICAL SURVEY OF IRELAND | Sites & Monuments Record — Archaeological Constraint Map | Date/Edition of map:
1903 |
| | The areas outlined on this map are designed to give the approximate location of archaeological sites and monuments. They are not to be taken as indicating their precise extent or boundaries on the ground. | Date of SMR detail:
July 1998 |



Price 10/- Net.

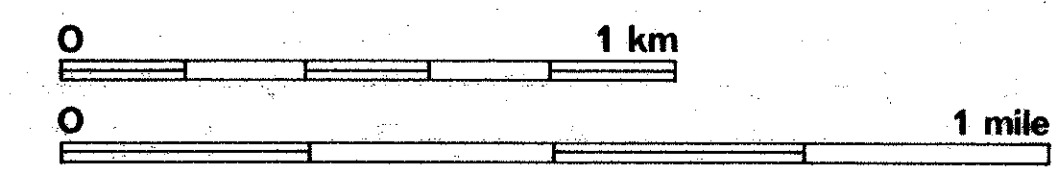


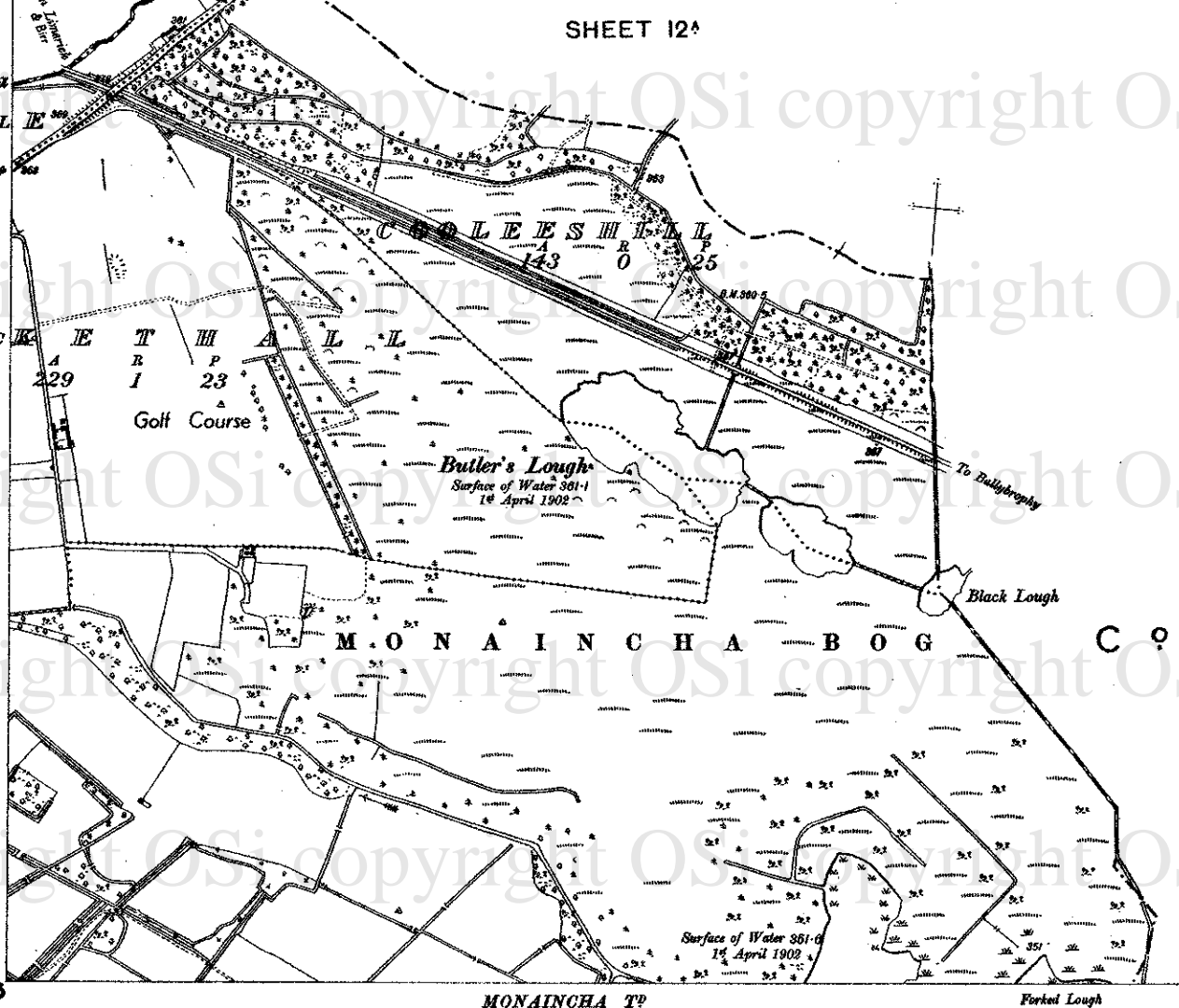
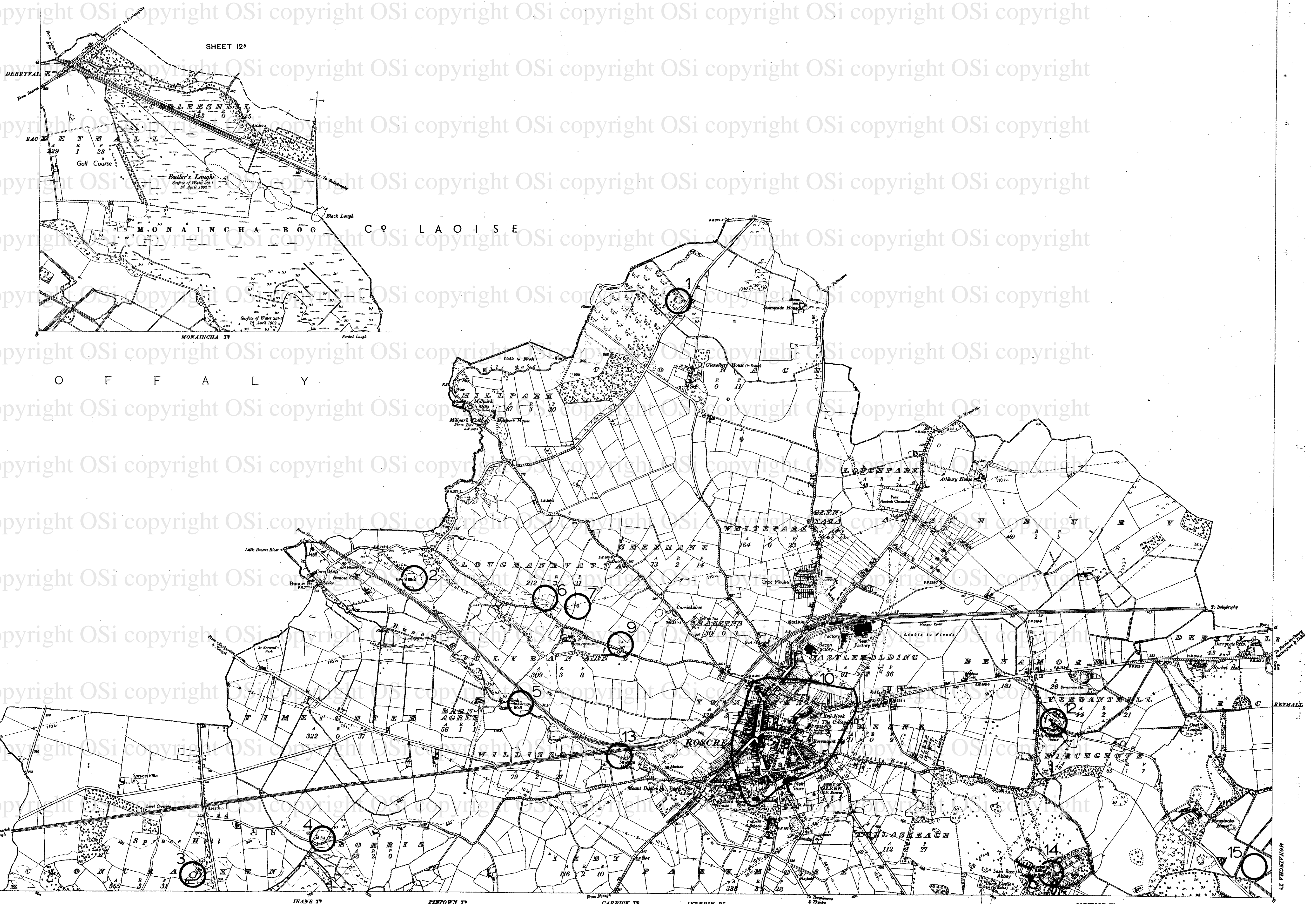
Surveyed in 1840. Revised in 1901.

| CHARACTERISTICS AND SYMBOLS | | |
|-----------------------------|-----------------|--|
| Group | Downland | Digonometrical Station |
| Barony | Municipal Wards | Archeological Site of Int. |
| Parish | Contours | For other information see Characteristic Sheet |

The Representation on this Map of a Road, Bank, or Footpath is no Evidence of the Existence of a Right of Way.

| | | |
|----------------------------------|--|----------------------------------|
| ARCHAEOLOGICAL SURVEY OF IRELAND | Sites & Monuments Record — Archaeological Constraint Map | Date/Edition of map:
1903 |
| | The areas outlined on this map are designed to give the approximate location of archaeological sites and monuments. They are not to be taken as indicating their precise extent or boundaries on the ground. | Date of SMR detail:
July 1998 |





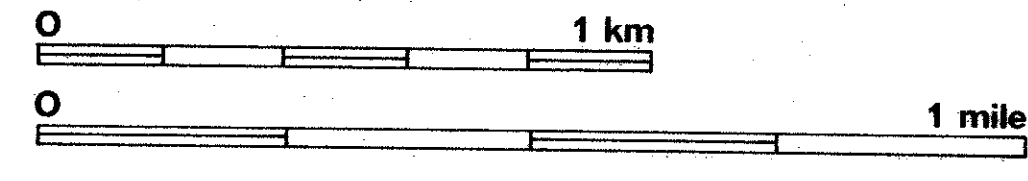
O F F A L Y

CHARACTERISTICS AND SYMBOLS

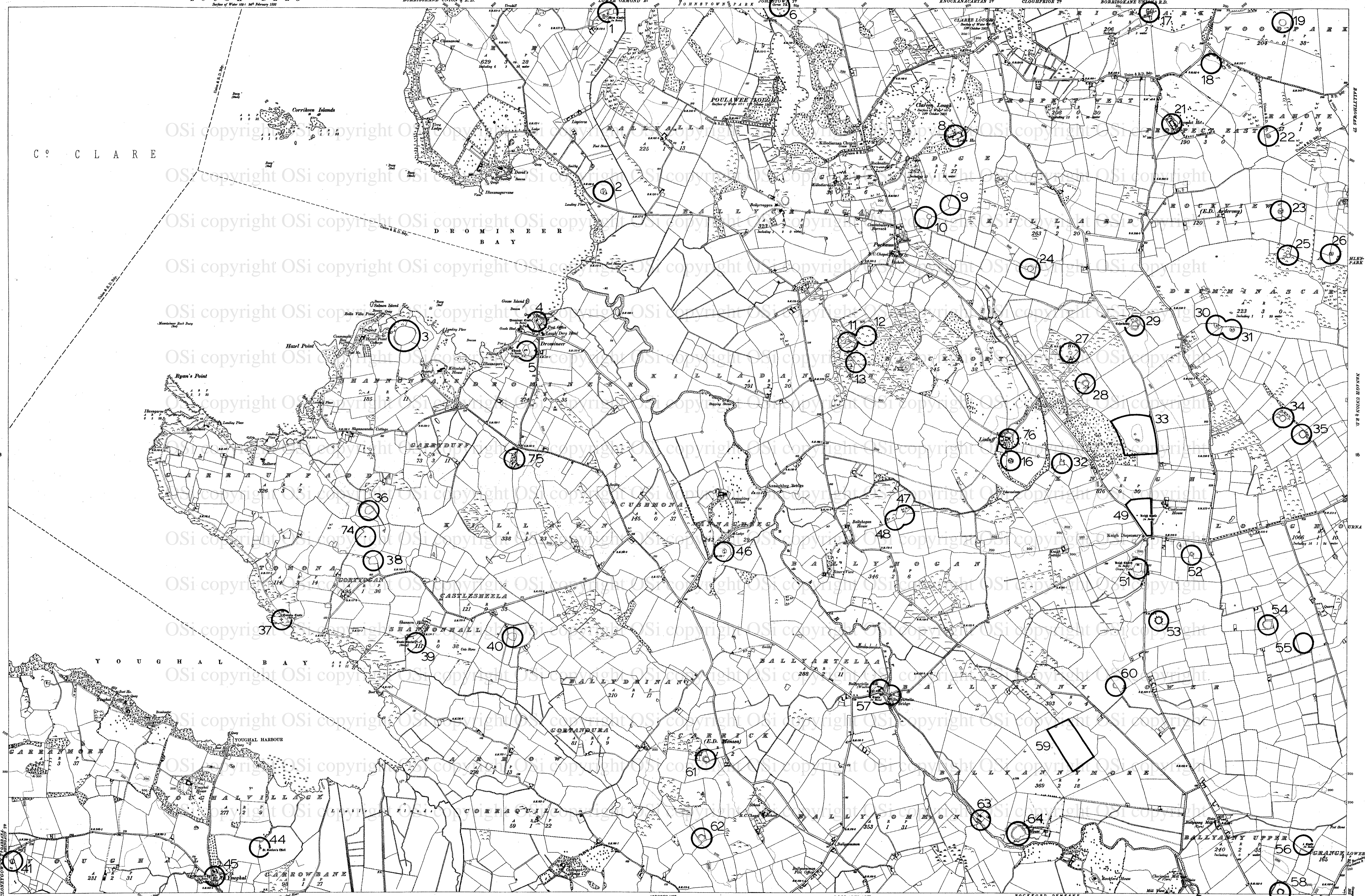
| | | |
|---|---|--------------------------------|
| County | Word (where not coincident with other boundaries) | Antiquities (see scale) |
| Barony | County Borough, Borough, Urban | Topographical Station |
| Parish (in Co. Dub., Wick. & U.D. area) | District & Town | Electricity Transmission Lines |
| Townland | When not coincident with other boundaries | Contours |

The representation on this Map of a Road, Track, or Footpath, is not evidence of the existence of a right of way.
For other symbols see Table of Characteristics: 1:10,560 scale.

| | | |
|---|--|----------------------------------|
| ARCHAEOLOGICAL SURVEY OF IRELAND | Sites & Monuments Record — Archaeological Constraint Map | Date/Edition of map:
1954 |
| | The areas outlined on this map are designed to give the approximate location of archaeological sites and monuments. They are not to be taken as indicating their precise extent or boundaries on the ground. | Date of SMR detail:
July 1998 |
| | <small>© Government of Ireland 1964.</small> | |



C. CLARE

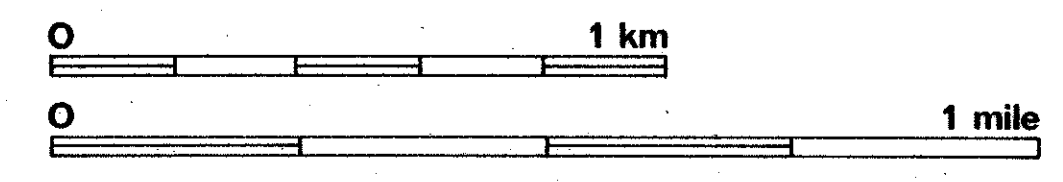


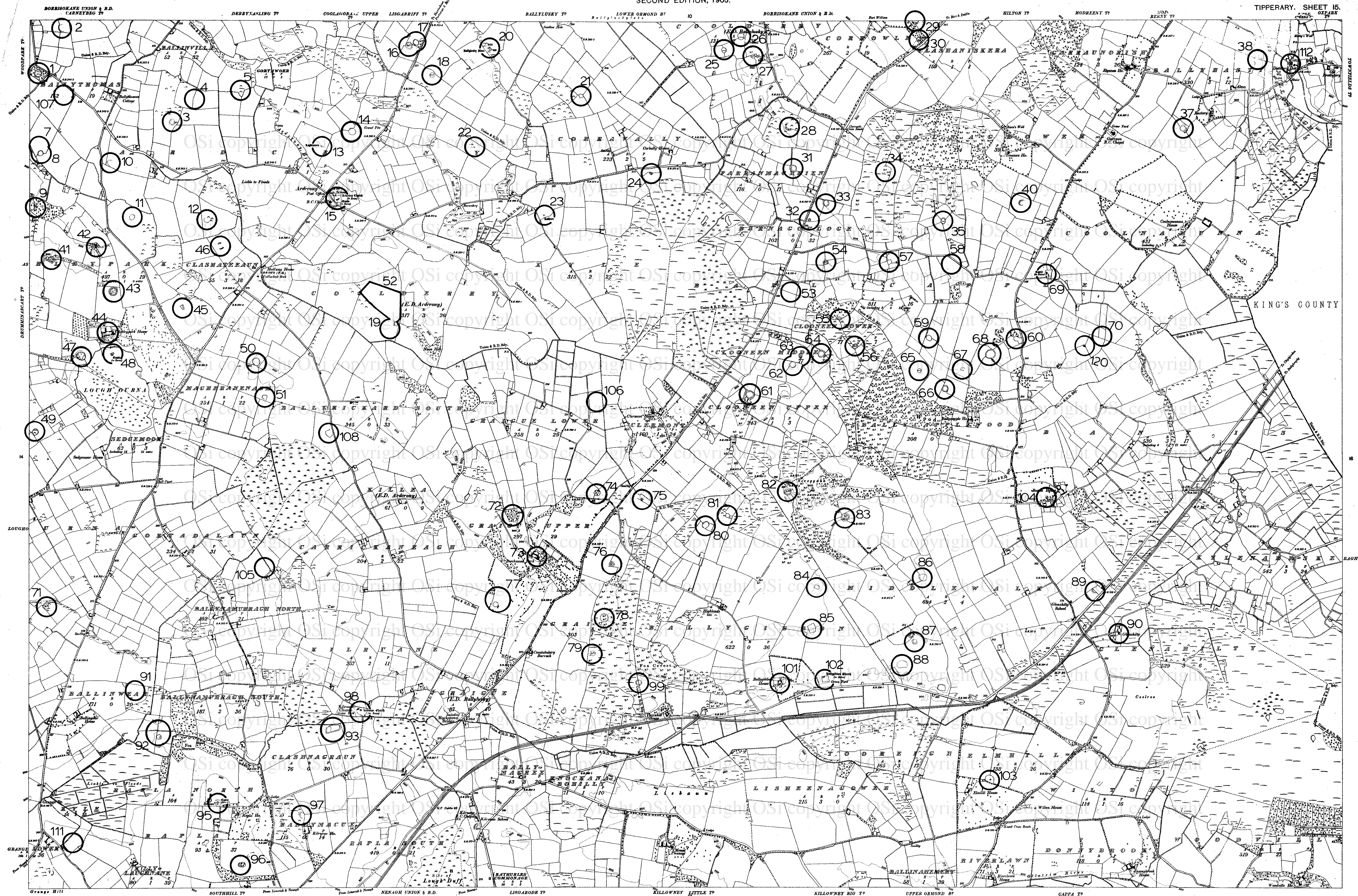
CHARACTERISTICS AND SYMBOLS

| | | | |
|---|--|-------------------------|--------------------------------|
| County | Ward (when not coincident with other boundaries) | Antiquities (See 41-4) | Foot |
| Barony | County Borough, Borough, Urban | Trigonometrical Station | Electricity Transmission Lines |
| Parish (in Co. Wick, Ross, & U.D. only) | District & Town | Contours | |
| Townland | When not coincident with other boundaries | | |

The representation on this Map of a Road, Track, or Footpath, is not evidence of the existence of a right of way. For other symbols see Table of Characteristics: 1:10,560 scale.

| | | |
|----------------------------------|--|----------------------------------|
| ARCHAEOLOGICAL SURVEY OF IRELAND | Sites & Monuments Record - Archaeological Constraint Map | Date/Edition of map:
1901-05 |
| | The areas outlined on this map are designed to give the approximate location of archaeological sites and monuments. They are not to be taken as indicating their precise extent or boundaries on the ground. | Date of SMR detail:
July 1998 |





Surveyed in 1840. Revised in 1901-2.

CHARACTERISTICS AND SYMBOLS

| | | | |
|-----------------------------------|---|--------------------------------|------|
| County | Ward (where not coincident with other boundaries) | Antiquities (See 4-F) | Fort |
| Barony | County Borough, Borough, Urban | Topographical Station | A |
| Parish (C. & B. Rev. & U.D. only) | District & Town | Electricity Transmission Lines | X |
| Townland | When not coincident with other boundaries | Contours | ... |

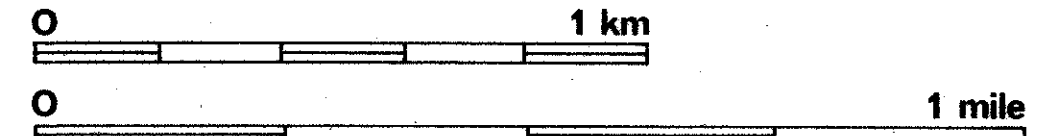
The representation on this Map of a Road, Track, or Footpath, is not evidence of the existence of a right of way. For other symbols see Table of Characteristics: 1:10,560 scale.

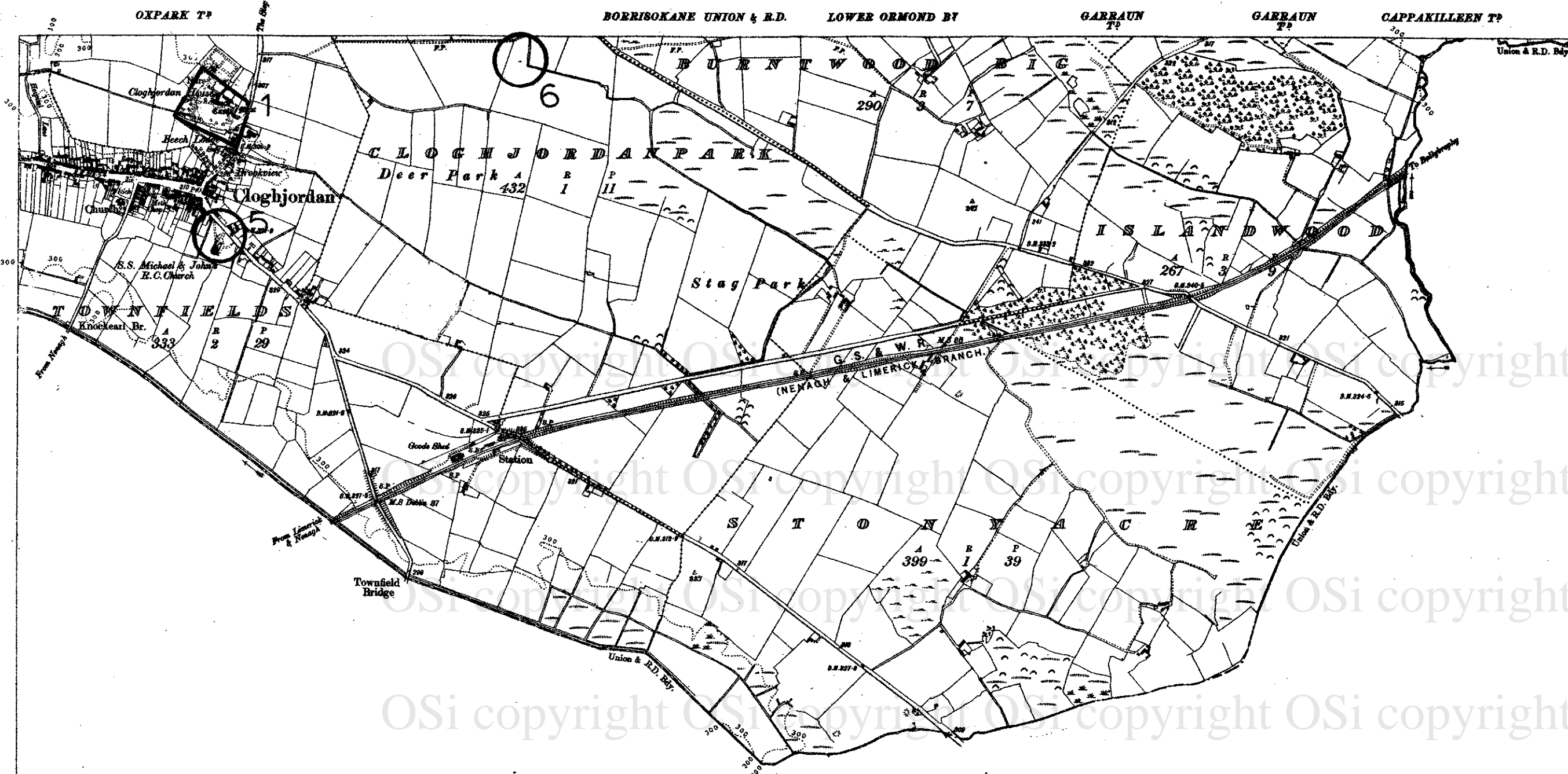
ARCHAEOLOGICAL SURVEY OF IRELAND

Sites & Monuments Record — Archaeological Constraint Map

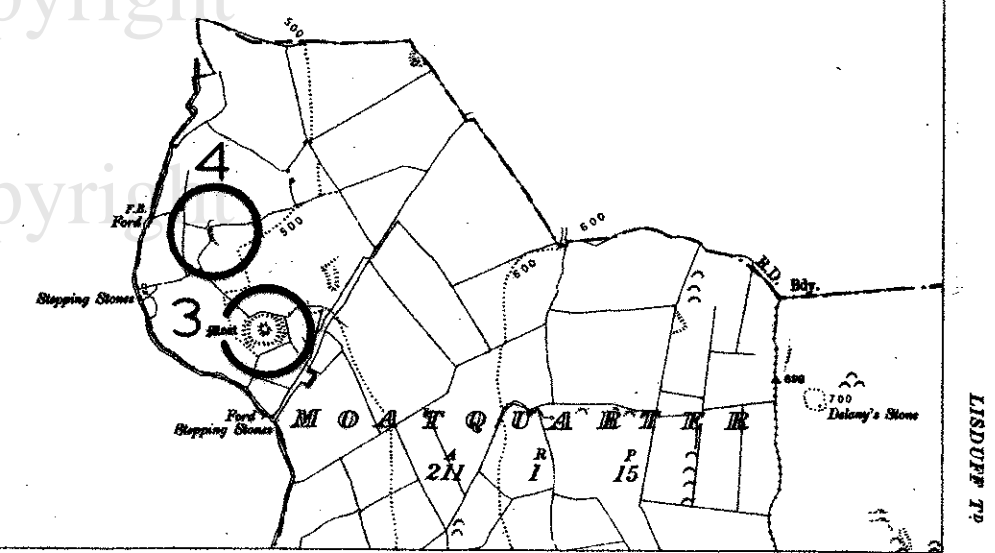
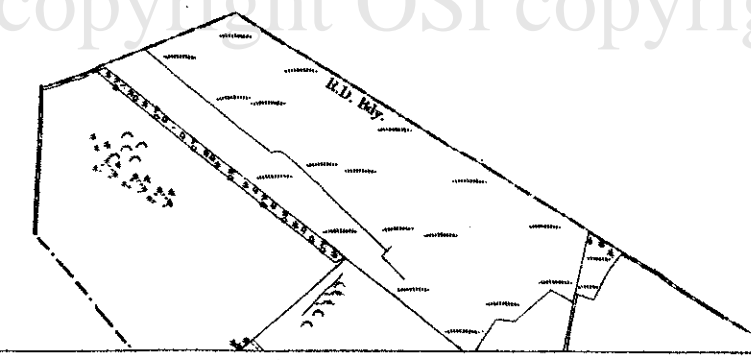
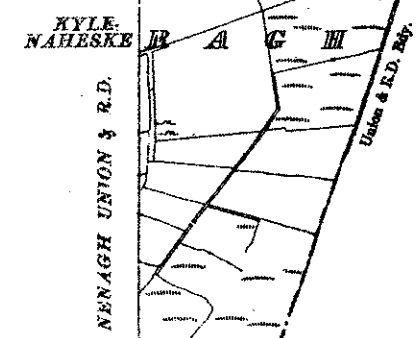
The areas outlined on this map are designed to give the approximate location of archaeological sites and monuments. They are not to be taken as indicating their precise extent or boundaries on the ground.

Date/Edition of map: 1903
Date of SMR detail: July 1998





K I N G S C O U N T Y



YENAGH UNION & R.D. BALLYNOCKANE TP. Surveyed in 1840. Revised in 1901.


GREENHILLS TP. ROSCREA UNION & R.D. No. 1 IKERRIN BT.

ROSCREA UNION & R.D. No. 1 IKERRIN BT. 1261.

| CHARACTERISTICS AND SYMBOLS | | | |
|-----------------------------|-----------------|--|---|
| County | Townland | Trigonometrical Station | 4 |
| Survey | Municipal Works | Antiquities (Site of) | 5 |
| Parish | Centenary | For other information see Characteristic Sheet | |

The Representation on this Map of a Road, Track, or Footpath is no evidence of the existence of a right of way.

| | | |
|----------------------------------|--|----------------------------------|
| ARCHAEOLOGICAL SURVEY OF IRELAND | Sites & Monuments Record — Archaeological Constraint Map | Date/Edition of map:
1904 |
| | The areas outlined on this map are designed to give the approximate location of archaeological sites and monuments. They are not to be taken as indicating their precise extent or boundaries on the ground. | Date of SMR detail:
July 1998 |



K I N G S C O U N T Y




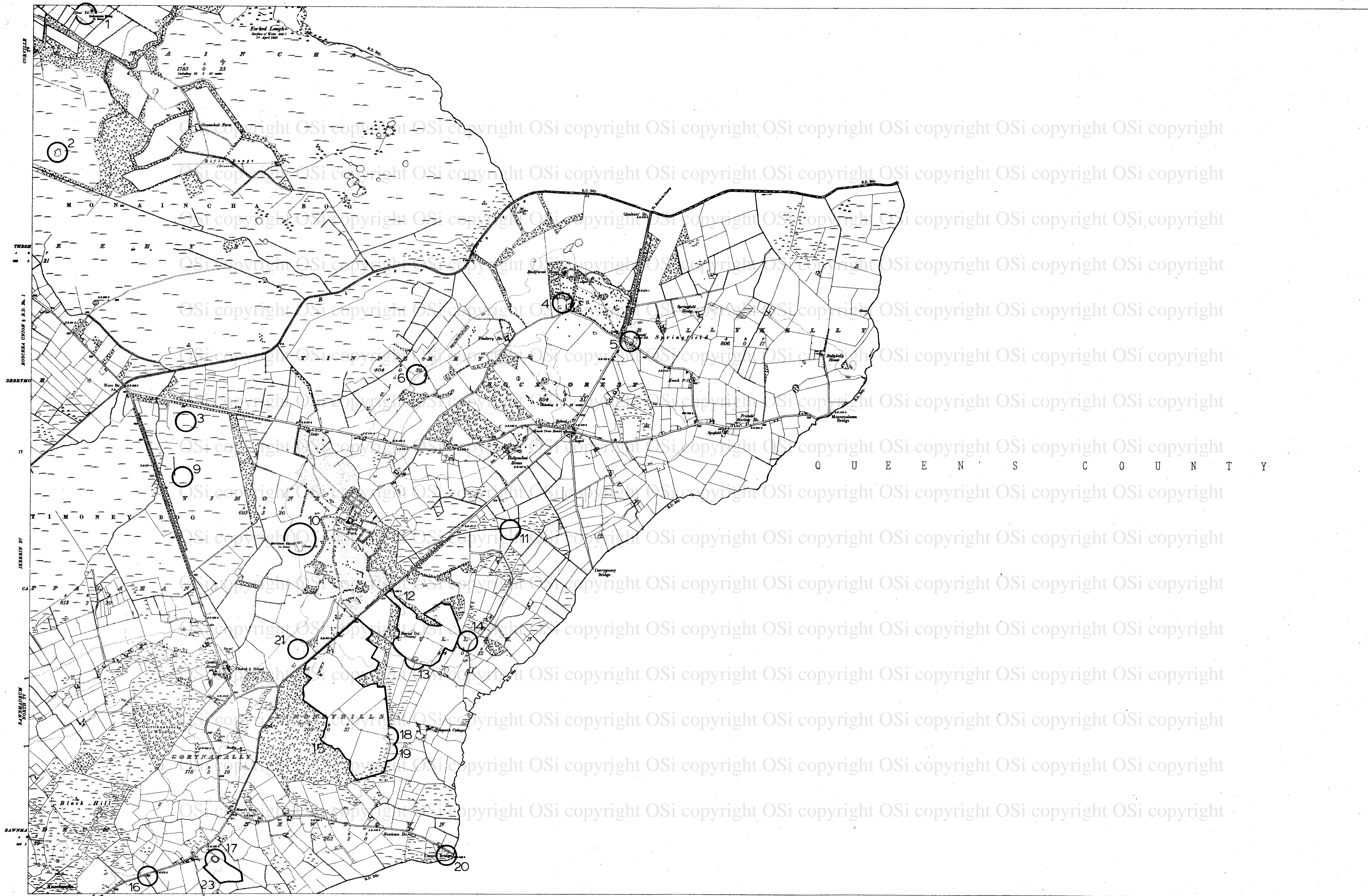
CHARACTERISTICS AND SYMBOLS

| | | | |
|--------------------------------------|--|--------------------------------|-----------|
| County | Ward (when not coincident with other boundaries) | Antiquities (see 45) | 2 feet |
| Barony | County Borough, Borough, Urban | Topographical Station | 4 |
| Parish (in Co. Dub., see 41 D. only) | District & Town | Electricity Transmission Lines | — — — — — |
| Townland | When not coincident with other boundaries | Contours | — — — — — |

The representation on this Map of a Road, Track, or Footpath, is not evidence of the existence of a right of way. NOTE - UNAUTHORISED REPRODUCTION INFRINGES STATE COPYRIGHT. For other symbols see Table of Characteristics: 1:10,560 scale.

| | | |
|----------------------------------|--|----------------------------------|
| ARCHAEOLOGICAL SURVEY OF IRELAND | Sites & Monuments Record — Archaeological Constraint Map | Date/Edition of map:
1901-05 |
| | The areas outlined on this map are designed to give the approximate location of archaeological sites and monuments. They are not to be taken as indicating their precise extent or boundaries on the ground. | Date of SMR detail:
July 1998 |
| | | |



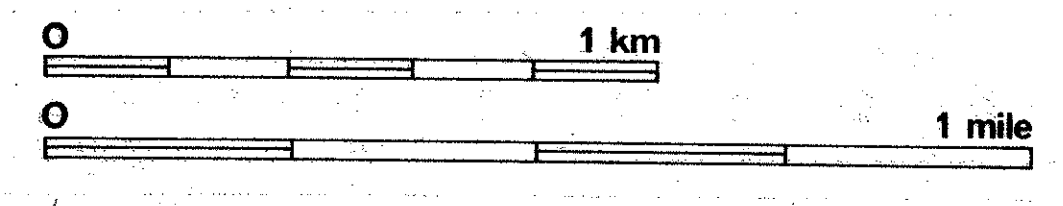


Surveyed in 1840. Revised in 1901-2

| CHARACTERISTICS AND SYMBOLS | | | |
|-----------------------------|-------|--|---|
| County | ----- | Triangulation Station | △ |
| Municipal Ward | ----- | Archaeological Site of | ○ |
| Road | ----- | For other information see Characteristic Sheet | |

The Representation on this Map of a Road, Track, or Footpath, is no evidence of a right of way.

| | | |
|---|--|----------------------------------|
| ARCHAEOLOGICAL SURVEY OF IRELAND | Sites & Monuments Record -- Archaeological Constraint Map | Date/Edition of map:
1904 |
| | The areas outlined on this map are designed to give the approximate location of archaeological sites and monuments. They are not to be taken as indicating their precise extent or boundaries on the ground. | Date of SMR detail:
July 1998 |
| | | |





C^O CLARE

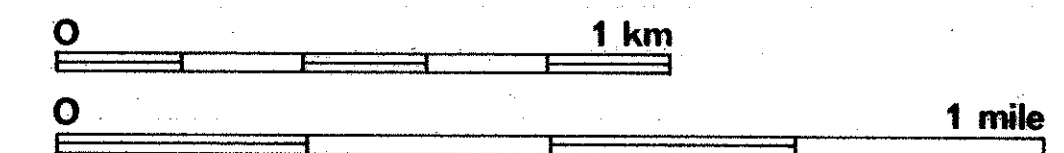
Surveyed 1840 Revised 1901-05

CHARACTERISTICS AND SYMBOLS

| | | | |
|---|--|--------------------------------|-----------|
| County | Ward (when not coincident with other boundaries) | Antiquities (See #1-4) | Foot |
| Borough | County Borough, Borough, Urban | Trigonometrical Station | 4 |
| Parish (in Co. Dub., Wick. & U.D. only) | District & Town | Electricity Transmission Lines | — — — — — |
| Townland | When not coincident with other boundaries | Contours | — — — — — |

The representation on this Map of a Road, Track, or Footpath, is not evidence of the existence of a right of way. NOTE: UNAUTHORISED REPRODUCTION INFRINGES STATE COPYRIGHT.
For other symbols see Table of Characteristics: 1:110,560 scale.

| | | |
|----------------------------------|--|----------------------------------|
| ARCHAEOLOGICAL SURVEY OF IRELAND | Sites & Monuments Record — Archaeological Constraint Map | Date/Edition of map:
1901-05 |
| | The areas outlined on this map are designed to give the approximate location of archaeological sites and monuments. They are not to be taken as indicating their precise extent or boundaries on the ground. | Date of SMR detail:
July 1998 |
| | | |



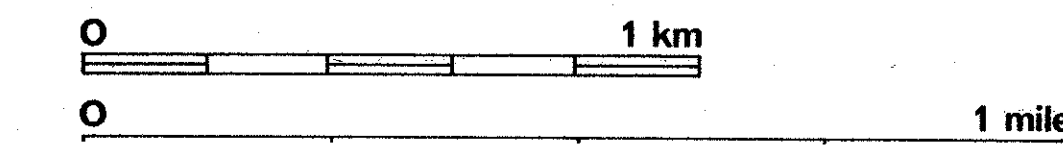


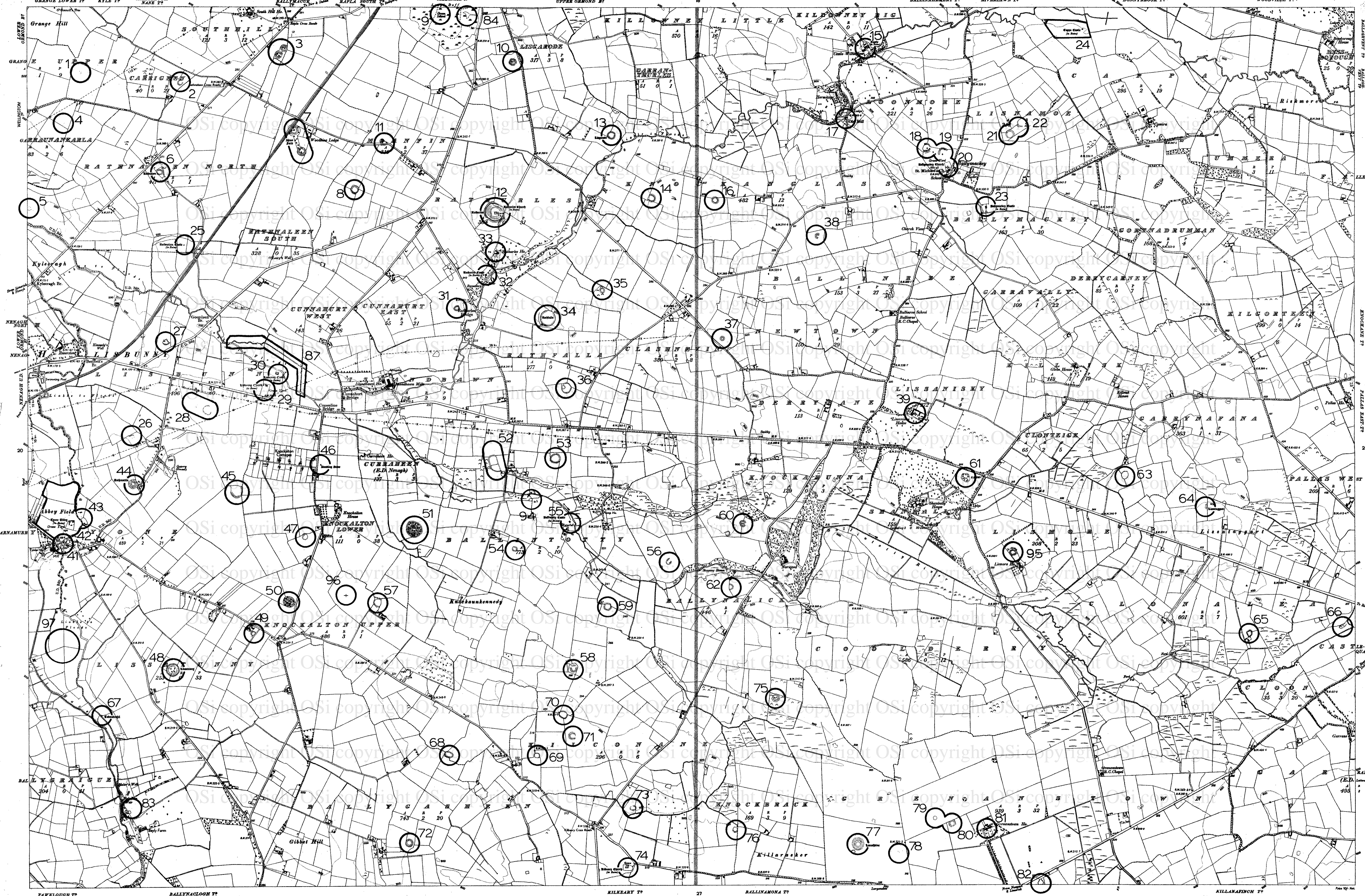
| CHARACTERISTICS AND SYMBOLS | |
|-----------------------------|--|
| County | Ward (does not coincide with other boundaries) |
| Borough | County Borough, Borough, Urban |
| Antiquities (Site #1) | Number |
| Trigonometrical Station | A |

ARCHAEOLOGICAL 1954/1954

Sites & Monuments Record — Archaeological Constraint Map

Date/Edition of map: 1901-05/1954





CHARACTERISTICS AND SYMBOLS


| | | | |
|---|--|--------------------------------|------|
| County | Ward (when not coincident with other boundaries) | Antiquities (see 414) | Fort |
| Borough | County Borough, Borough, Urban | Trigonometrical Station | A |
| Parish (in Co. Dub., Boro. & D.D. only) | District & Town | Electricity Transmission Lines | X |
| Townland | When not coincident with other boundaries | Contours | 50 |

ARCHAEOLOGICAL SURVEY OF IRELAND

Sites & Monuments Record — Archaeological Constraint Map

The areas outlined on this map are designed to give the approximate location of archaeological sites and monuments. They are not to be taken as indicating their precise extent or boundaries on the ground.

Date/Edition of map: 1901-05/1954-55
Date of SMR detail: July 1998





| | | | |
|--------|----------------|--|---|
| Group | Townland | Trigonometrical Station | ▲ |
| Barony | Municipal Ward | Antiquities (Site of) | + |
| Parish | County | For other information see Characteristic Sheet | |

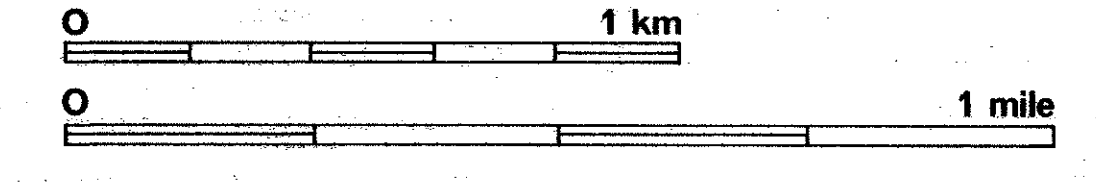
The Representation on this Map of a Road, Track, or Footpath is no Assurance of the Existence of a Right of Way.

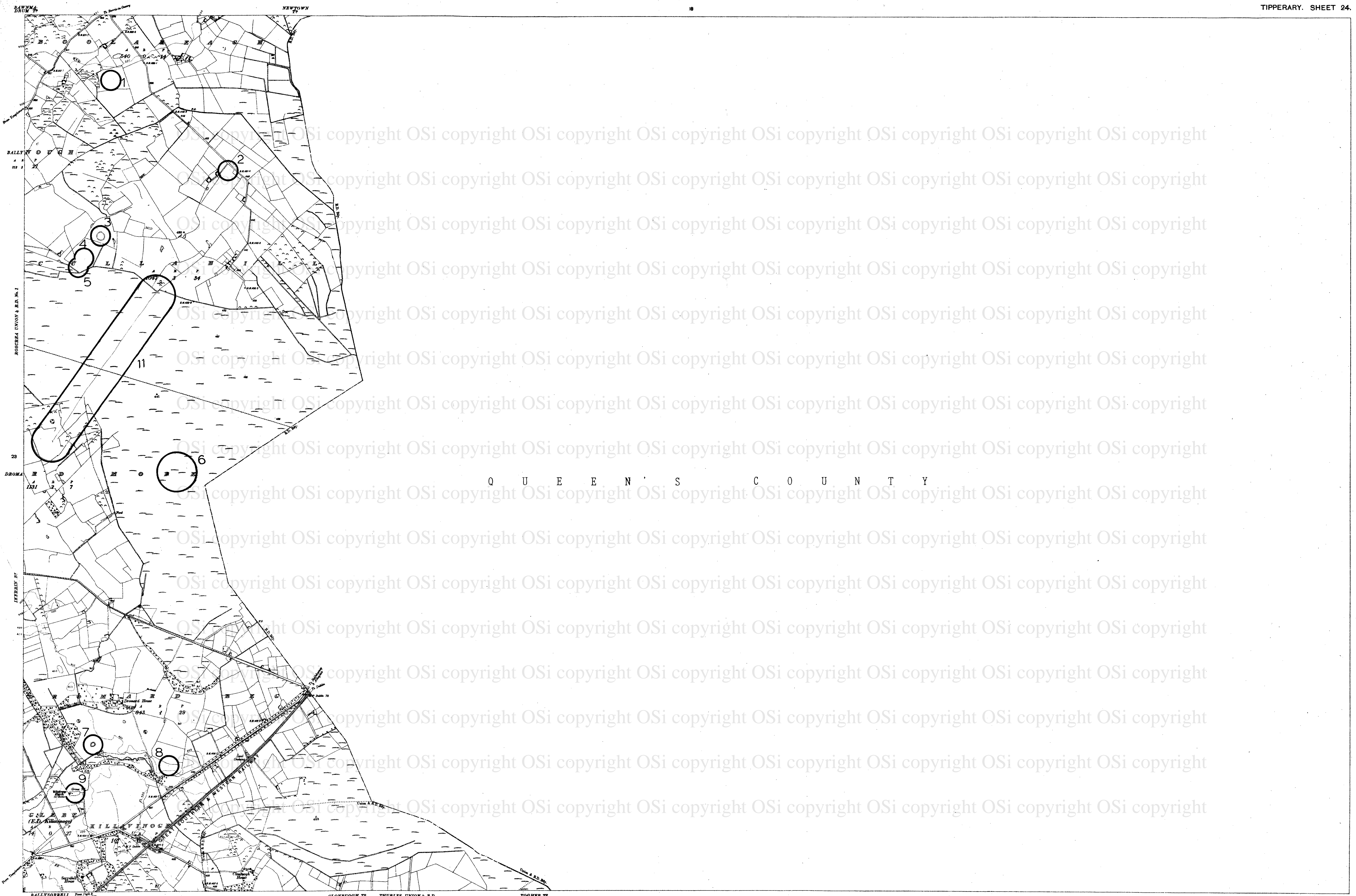
Sites & Monuments Record — Archaeological Constraint Map

ARCHAEOLOGICAL SURVEY OF IRELAND

The areas outlined on this map are designed to give the approximate location of archaeological sites and monuments. They are not to be taken as indicating their precise extent or boundaries on the ground.

Date/Edition of map: 1904
Date of SMR detail: July 1998





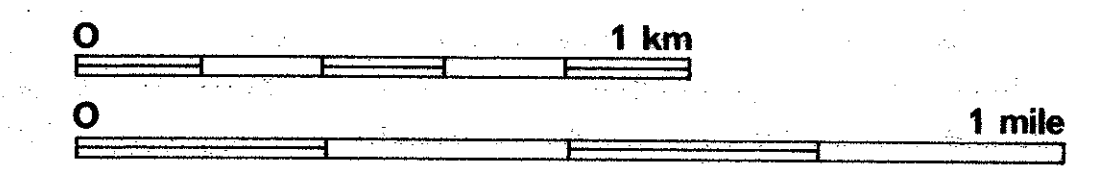
Q U E E N ' S C O U N T Y

Surveyed in 1840 Revised in 1902

| CHARACTERISTICS AND SYMBOLS | |
|-----------------------------|--|
| Group | Trigonometrical Station |
| Townland | Antiquarian Site |
| Barony | Municipal Ward |
| Parish | County |
| | For other information see Characteristic Sheet |

The Representation on this Map of a Road, Track or Footpath is no evidence of the existence of a right of way.

| | | |
|---|--|----------------------------------|
| ARCHAEOLOGICAL SURVEY OF IRELAND | Sites & Monuments Record — Archaeological Constraint Map | Date/Edition of map:
1904 |
| | The areas outlined on this map are designed to give the approximate location of archaeological sites and monuments. They are not to be taken as indicating their precise extent or boundaries on the ground. | Date of SMR detail:
July 1998 |
| | | |





C O U N T Y C L A R E

Surveyed in 1905. Revised in 1938. Corrected in 1971 & 1982. Latest revised in 1988.

POLLASH TP BIRNILL TP CORTERRANE LINTH BORTBANANE TP LAGANAVEA TP (Epunnet) LAGANAVEA TP (Lough) CAPPANAGLEADY TP 31 GARRAUN TP

CHARACTERISTICS AND SYMBOLS

| | | | |
|--|--|--------------------------------|-----------|
| County | Word (when not coincident with other boundaries) | Antiquities (See 47-49) | Foot |
| Barony | County Borough, Borough, Urban | Topographical Station | ▲ |
| Parish (in Co. Dub., Ross & U.D. only) | District & Town | Electricity Transmission Lines | —X—X—X—X— |
| Townland | When not coincident with other boundaries | Contours | — |

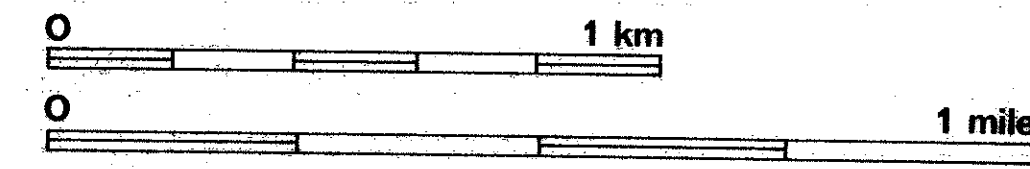
The representation on this Map of a Road, Track, or Footpath, is not evidence of the existence of a right of way. For other symbols see Table of Characteristics: 1:10,560 scale.

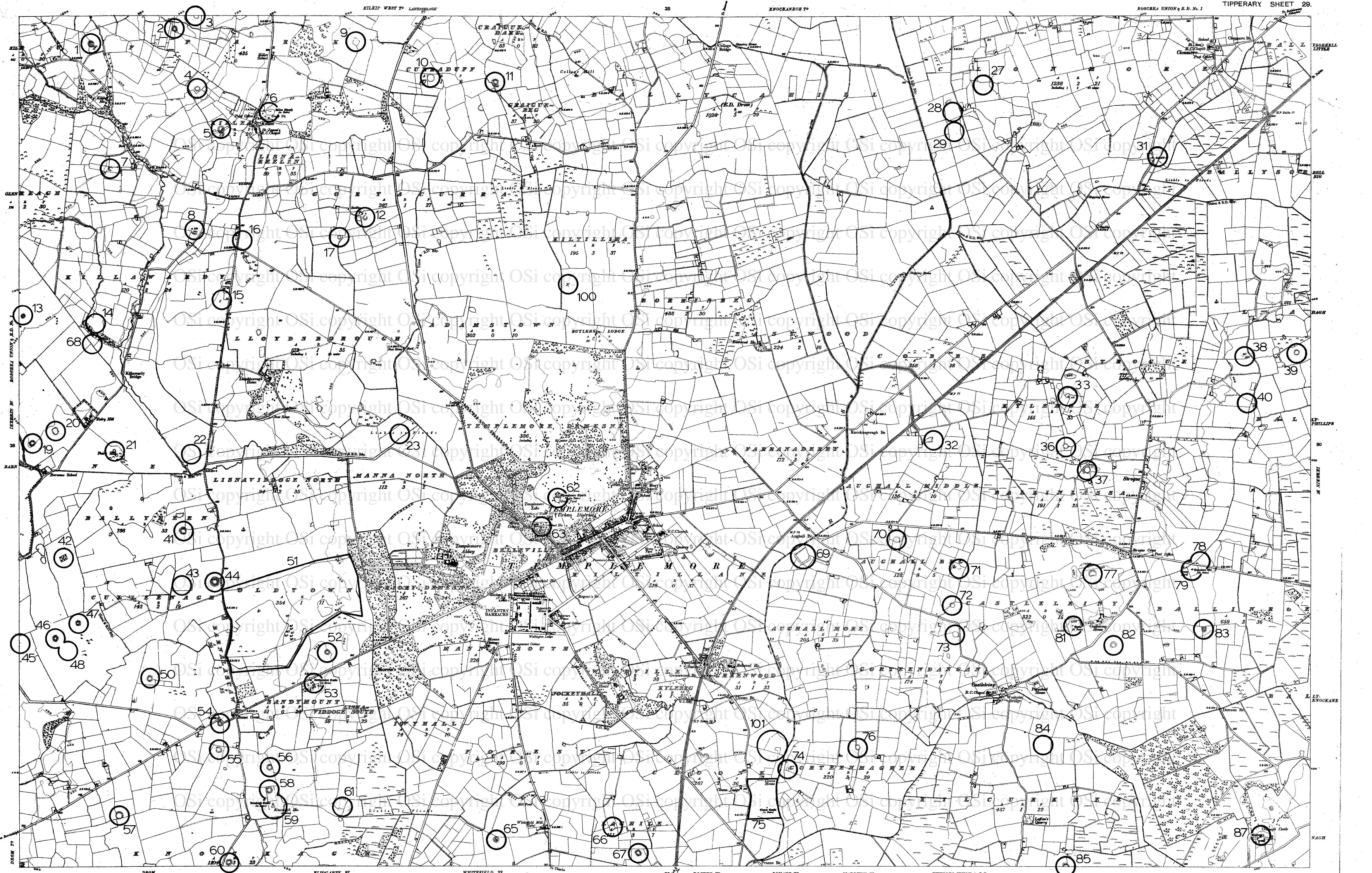
Sites & Monuments Record — Archaeological Constraint Map

ARCHAEOLOGICAL SURVEY OF IRELAND

The areas outlined on this map are designed to give the approximate location of archaeological sites and monuments. They are not to be taken as indicating their precise extent or boundaries on the ground.

Date/edition of map: 1938
Date of SMR detail: July 1998





Surveyed in 1860. Revised in 1908-8.

CHARACTERISTICS AND SYMBOLS

| | | | |
|--------------------------------------|--|-----------------------------------|-------|
| County | Ward (when not coincident with other boundaries) | Antiquities (On or off) | Few |
| Barony | County Borough, Borough, Urban | Transitional Station | |
| Parish (A.C. bar., bar., A.D.D. wh.) | District & Town | Electricity Interconnection Lines | |
| Townland | When not coincident with other boundaries | Canals | |

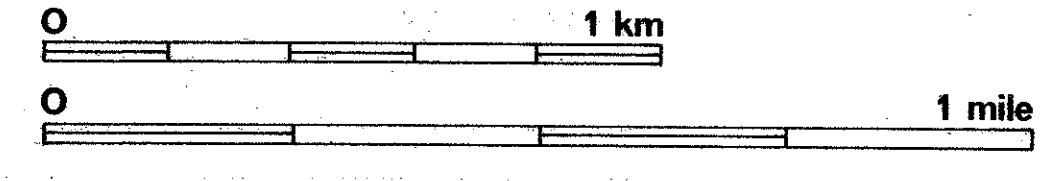
The representation on this Map of a Road, Track, or Footpath, is not evidence of the existence of a right of way.
For other symbols see Table of Characteristics: 1:10,560 scale.

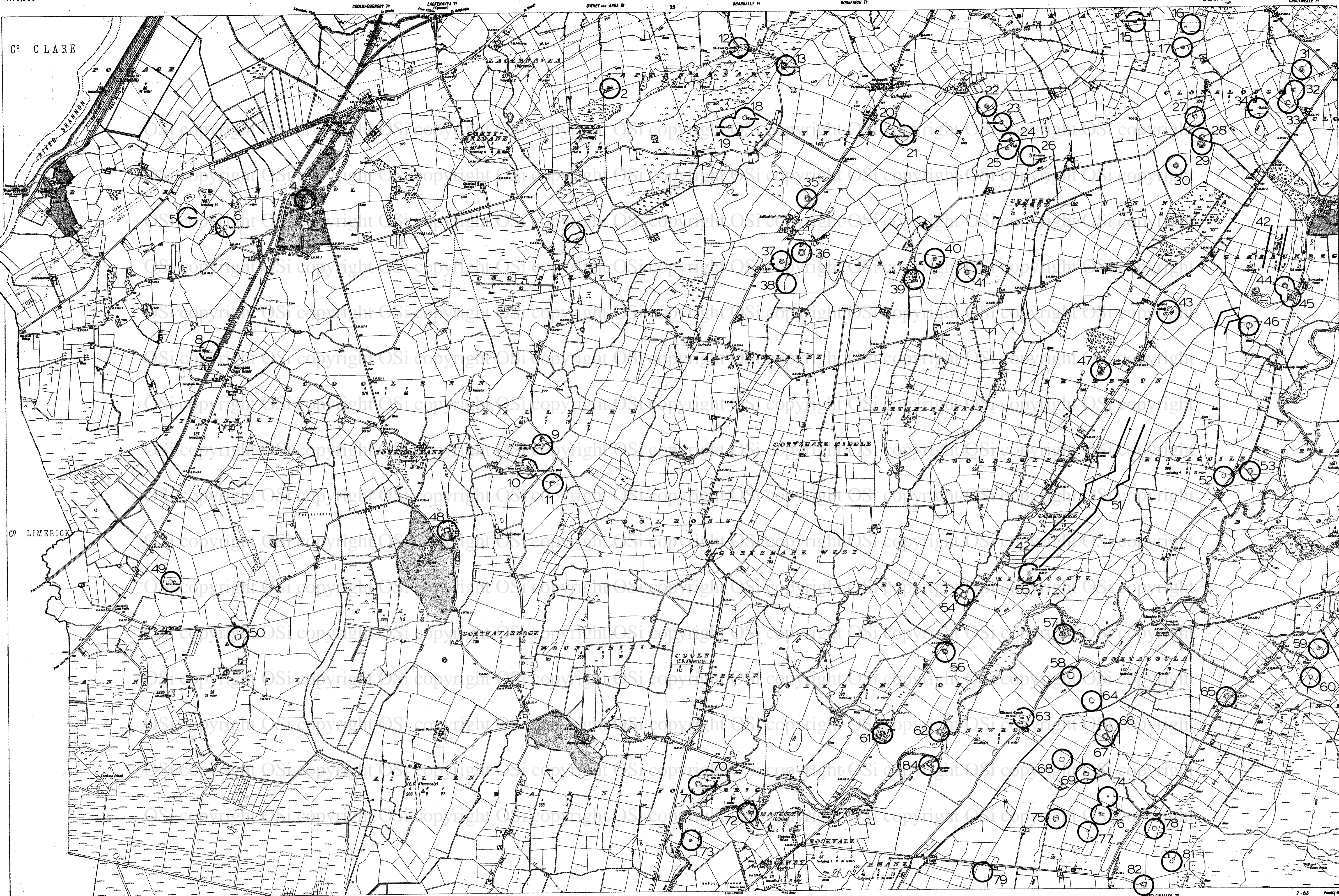
Archaeological Survey of Ireland

Sites & Monuments Record — Archaeological Constraint Map

The areas outlined on this map are designed to give the approximate location of archaeological sites and monuments. They are not to be taken as indicating their precise extent or boundaries on the ground.

Date/Edition of map: 1902-03
Date of SMR detail: July 1998





CHARACTERISTICS AND SYMBOLS

| | | |
|--------|----------------|--------------------------------|
| County | Townland | Trigonometrical Station |
| Barony | Municipal Ward | Antiquities |
| Parish | Courthouse | Antiquities (old) |
| | | Electricity Transmission Lines |

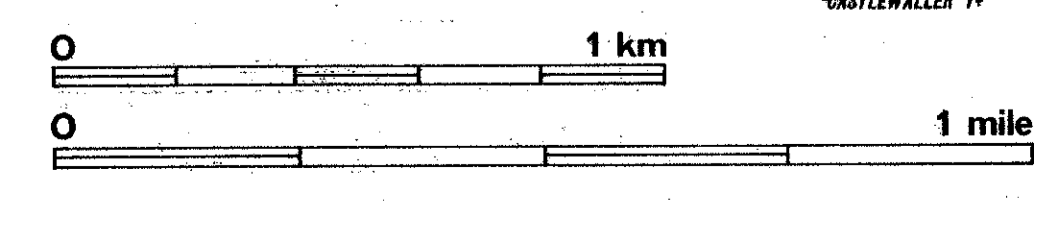
The representation on this Map of a Road, Track, or Footpath, is not evidence of the existence of a right of way.
For other symbols see Table of Characteristics: 1:10,560 scale.

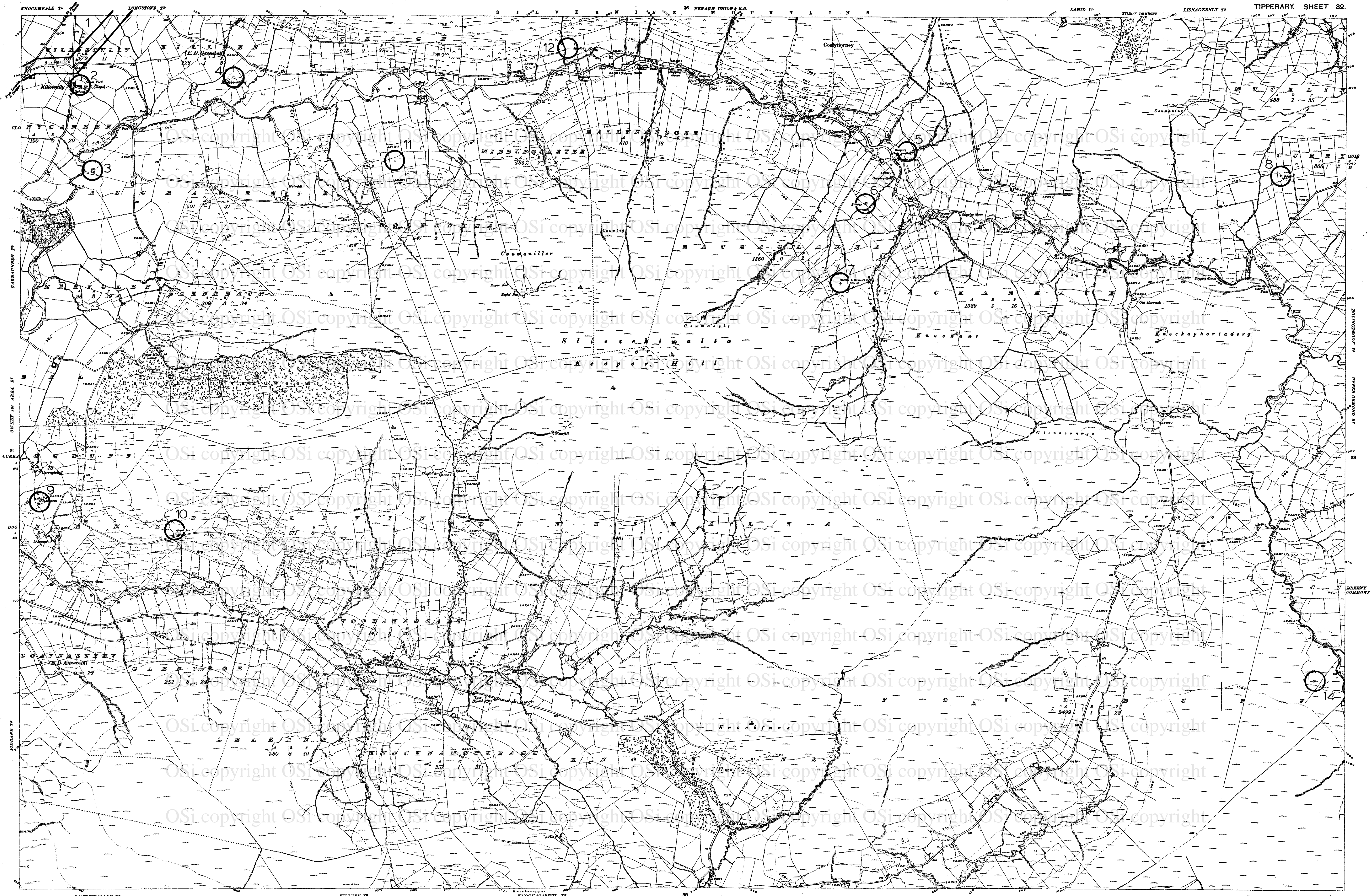
Sites & Monuments Record — Archaeological Constraint Map

ARCHAEOLOGICAL SURVEY OF IRELAND

The areas outlined on this map are designed to give the approximate location of archaeological sites and monuments. They are not to be taken as indicating their precise extent or boundaries on the ground.

Date/Edition of map: 1938
Date of SMR detail: July 1998





Surveyed in 1840. Revised in 1902.

CHARACTERISTICS AND SYMBOLS

| | | |
|---------|---------------|---|
| Contour | Boundary | Triangulation Station |
| Parish | Manorial Ward | Disputed Site of |
| | Contours | For other information see Characteristics Sheet |

The Representation on this Map of a Road, Track, or Footpath is no Evidence of the Existence of a Right of Way.

ARCHAEOLOGICAL SURVEY OF IRELAND

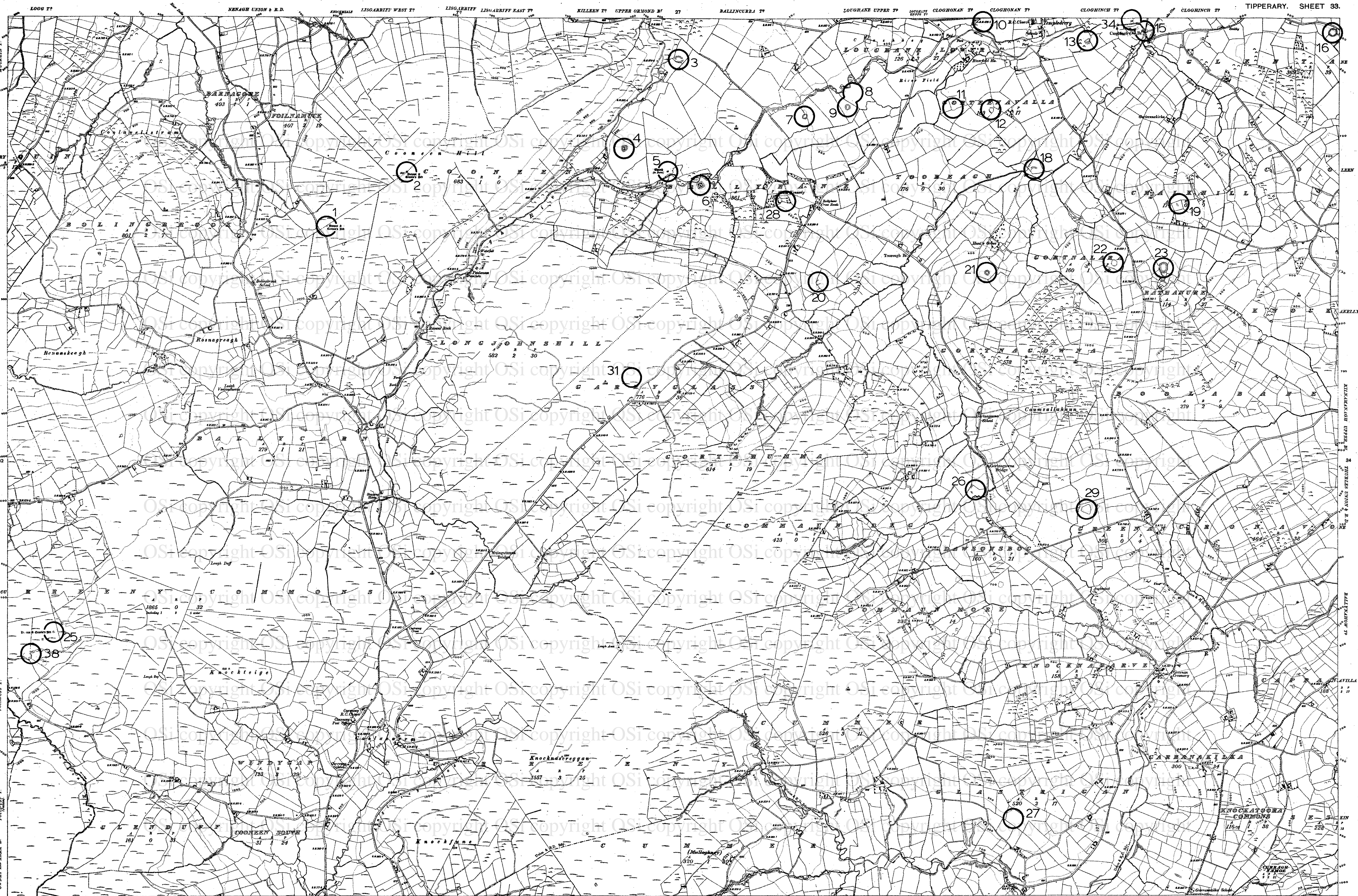
Sites & Monuments Record - Archaeological Constraint Map

The areas outlined on this map are designed to give the approximate location of archaeological sites and monuments. They are not to be taken as indicating their precise extent or boundaries on the ground.

Date/Edition of map: 1904
Date of SMR detail: July 1998

Scale: 1 km, 1 mile

FOLDED SHEET 4-62



Surveyed in 1860. Revised in 1902.

CHARACTERISTICS AND SYMBOLS


| | | | |
|--------------------------------------|--|--------------------------------|-----------|
| County | Ward (when not coincident with other boundaries) | Antiquities (See p. 5) | Fort |
| Barony | County Borough, Borough, Urban | Trigonometrical Station | ▲ |
| Parish (to Co. Sec. Act. 81 D. 1894) | District & Town | Electricity Transmission Lines | — — — — — |
| Townland | When not coincident with other boundaries | Contours | — — — — — |

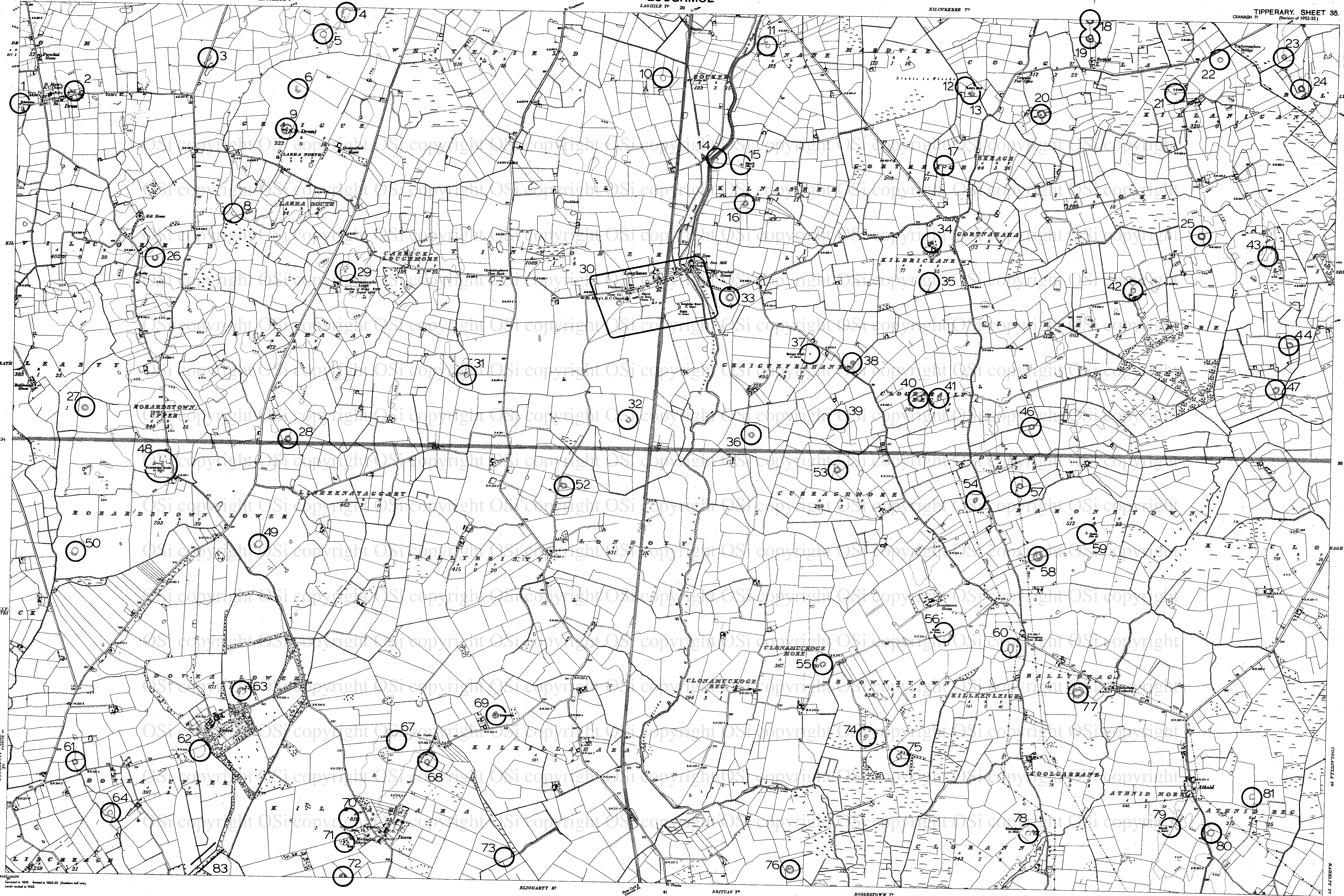
The representation on this Map of a Road, Track, or Footpath, is not evidence of the existence of a right of way.
For other symbols see Table of Characteristics: 1:10,560 scale.

THE ARCHAEOLOGICAL SURVEY OF IRELAND

Sites & Monuments Record - Archaeological Constraint Map
The areas outlined on this map are designed to give the approximate location of archaeological sites and monuments. They are not to be taken as indicating their precise extent or boundaries on the ground.

Date/Edition of map: 1902
Date of SMR detail: July 1998





CHARACTERISTICS AND SYMBOLS

| | | | |
|-----------------------------------|--|--------------------------------|-------|
| County | Ward (when not coincident with other boundaries) | Antiquities (See 41-4) | Fort |
| Barony | County Borough, Borough, Urban | Triangulation Station | ▲ |
| Parish (as in Bar. Act 1801-1805) | District & Town | Electricity Transmission Lines | —X—X— |
| Overland | When not coincident with other boundaries | Crossroads | + |

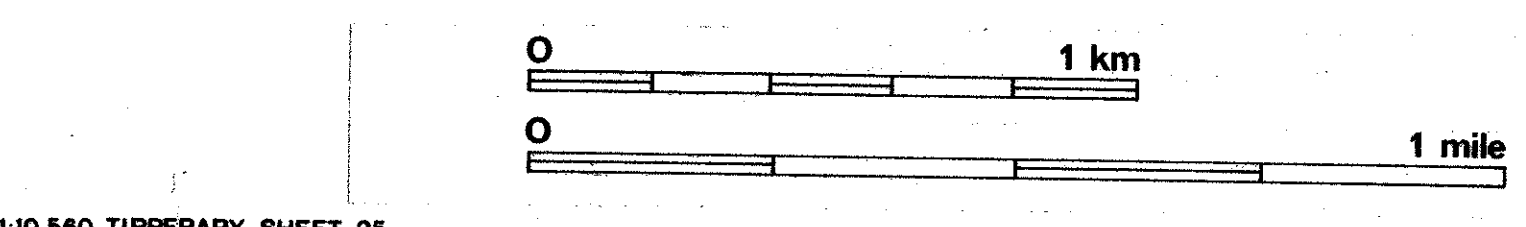
The representation on this Map of a Road, Track, or Footpath, is not evidence of the existence of a right of way.
For other symbols see Table of Characteristics: 1:10,560 scale.

ARCHAEOLOGICAL SURVEY OF IRELAND

Sites & Monuments Record — Archaeological Constraint Map

The areas outlined on this map are designed to give the approximate location of archaeological sites and monuments. They are not to be taken as indicating their precise extent or boundaries on the ground.

Date/Edition of map: 1901-05/1952-53
Date of SMR detail: July 1998





CHARACTERISTICS AND SYMBOLS

| | | |
|--------|----------------|--------------------------------------|
| County | Townland | Engineering Station |
| Barony | Municipal Ward | Municipal Site of |
| Parish | Contour | For details see Characteristic Sheet |

The Representation on this Map of a Road, Track, or Inception is no evidence of the existence of a right of way.

| | | |
|----------------------------------|--|----------------------------------|
| ARCHAEOLOGICAL SURVEY OF IRELAND | Sites & Monuments Record — Archaeological Constraint Map | Date/edition of map:
1905 |
| | The areas outlined on this map are designed to give the approximate location of archaeological sites and monuments. They are not to be taken as indicating their precise extent or boundaries on the ground. | Date of SMR detail:
July 1998 |
| | | |

LONGFORDPASS NORTH T^w SLIYFARDACH B^w ORAIGUFADREN T^w URLINGFORD UNION GORTNAHOE B.D. 4-61. Price 10¹/₂ Net.

Scale: 0 to 1 km / 0 to 1 mile

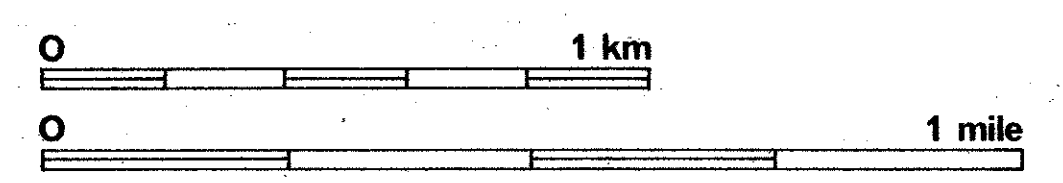


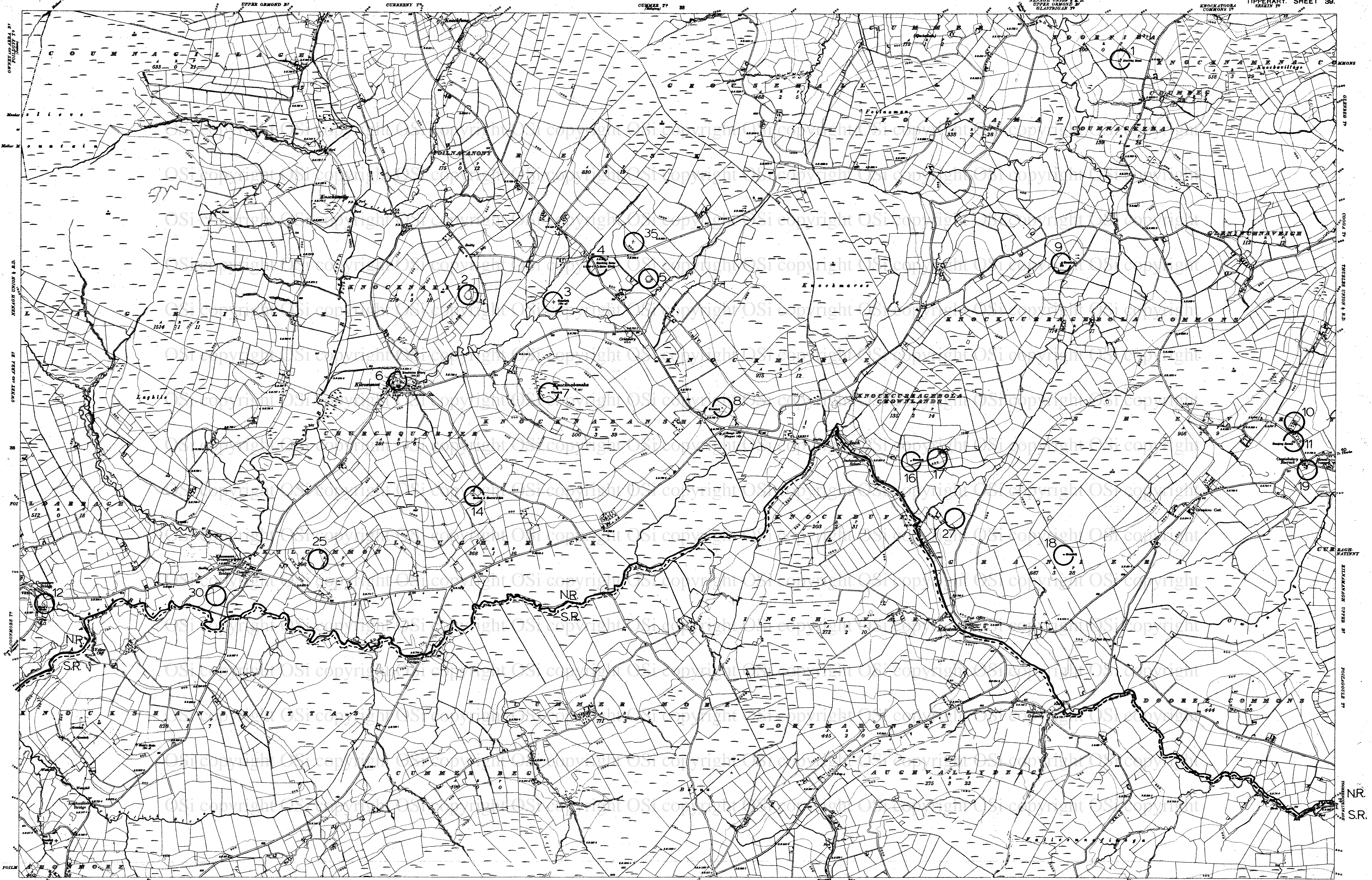
Surveyed in 1840. Revised in 1902.

| CHARACTERISTICS AND SYMBOLS | | |
|-----------------------------|----------------|--|
| County | Townland | Trigonometrical Station |
| River | Municipal Ward | Metastatic Site of |
| Parish | Contour | For other information see Characteristic Sheet |

The Representation on this Map of a Road, Track, or Footpath, is no evidence of the existence of a right of way.

| | | |
|---|--|----------------------------------|
| ARCHAEOLOGICAL SURVEY OF IRELAND | Sites & Monuments Record — Archaeological Constraint Map | Date/Edition of map:
1902 |
| | The areas outlined on this map are designed to give the approximate location of archaeological sites and monuments. They are not to be taken as indicating their precise extent or boundaries on the ground. | Date of SMR detail:
July 1998 |





Surveyed in 1840. Revised in 1902-3

CHARACTERISTICS AND SYMBOLS

| | | |
|--------|----------------|--|
| County | Parish | Triangulation Station |
| Barony | Municipal Ward | Antiquities (Site of) |
| River | Contour | For other information see Characteristic Sheet |

The representation on this Map of a Road, Track, or Footpath is no evidence of the existence of a right of way.

ARCHAEOLOGICAL SURVEY OF IRELAND

Sites & Monuments Record - Archaeological Constraint Map

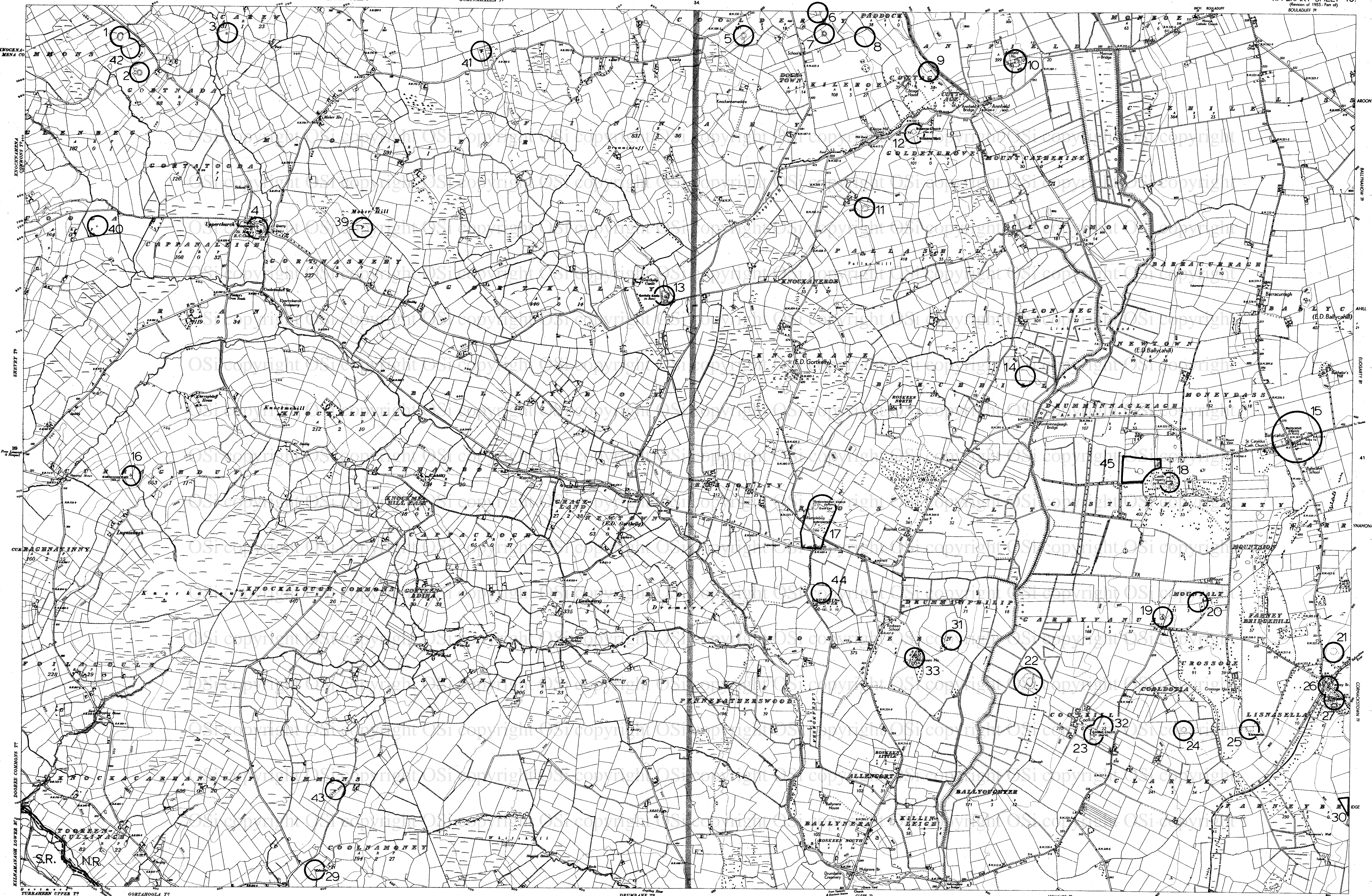
The areas outlined on this map are designed to give the approximate location of archaeological sites and monuments. They are not to be taken as indicating their precise extent or boundaries on the ground.

Date/Edition of map: 1905
Date of SMR detail: July 1998

Scale: 1 km, 1 mile

TIPPERARY SHEET 39

BALLYCAHILL



CHARACTERISTICS AND SYMBOLS

| | | | |
|-----------------------------------|--|--------------------------------|------|
| County | Ward (when not coincident with other boundaries) | Antiquities (See 47) | Foot |
| Barony | County Borough, Borough, Urban | Trigonometrical Station | ▲ |
| Parish (in Co. Dub., see 81 D. 4) | District & Town | Electricity Transmission Lines | — |
| Townland | When not coincident with other boundaries | Contours | — |

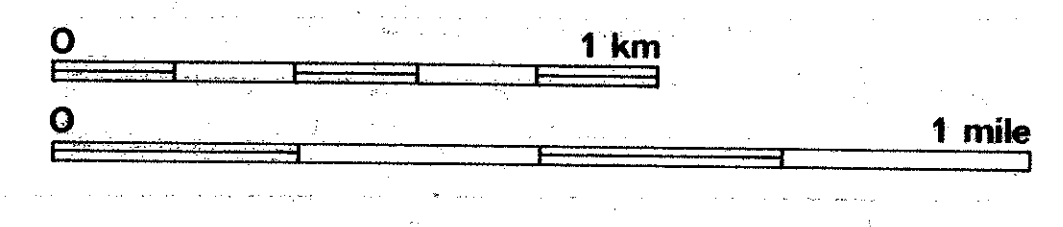
The representation on this Map of a Road, Track, or Footpath, is not evidence of the existence of a right of way.
For other symbols see Table of Characteristics: 1:10,560 scale.

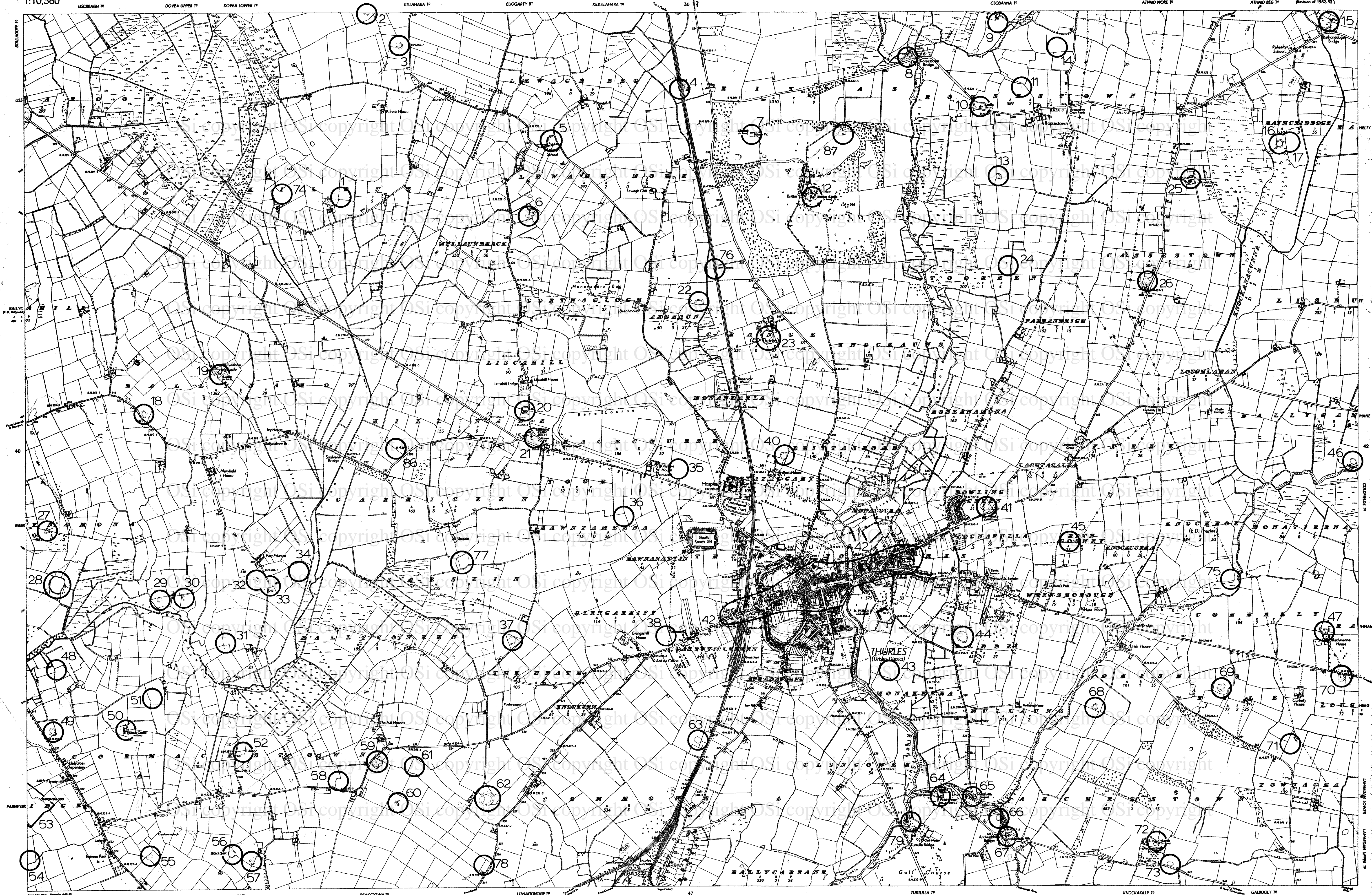
Archaeological Survey of Ireland

Sites & Monuments Record — Archaeological Constraint Map

The areas outlined on this map are designed to give the approximate location of archaeological sites and monuments. They are not to be taken as indicating their precise extent or boundaries on the ground.

Date/Edition of map: 1903/1953
Date of SMR detail: July 1998





CHARACTERISTICS AND SYMBOLS

| | | |
|---|--|--------------------------------|
| County | Ward (when not coincident with other boundaries) | Antiquities (See 4.1) |
| Barony | County Borough, Borough, Urban District & Town | Topographical Station |
| Parish (in Co. Dub. See S.E.D. 4th ed.) | When not coincident with other boundaries | Electricity Transmission Lines |
| Townland | | Contours |

The representation on this Map of a Road, Track, or Footpath, is not evidence of the existence of a right of way.
For other symbols see Table of Characteristics: 1:10,560 scale.

ARCHAEOLOGICAL SURVEY OF IRELAND

Sites & Monuments Record — Archaeological Constraint Map

The areas outlined on this map are designed to give the approximate location of archaeological sites and monuments. They are not to be taken as indicating their precise extent or boundaries on the ground.

Date/Edition of map: 1952-53
Date of SMR detail: July 1998





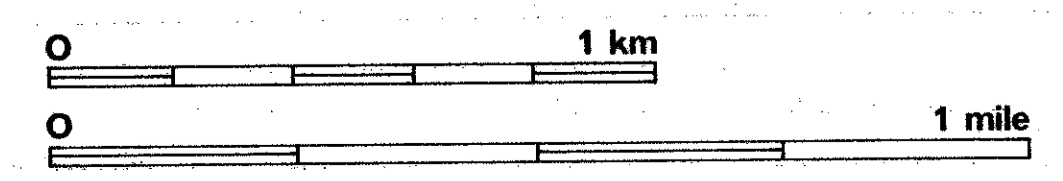
LAMARDAN UPPER T^W
Surveyed in 1840 Revised in 1903.

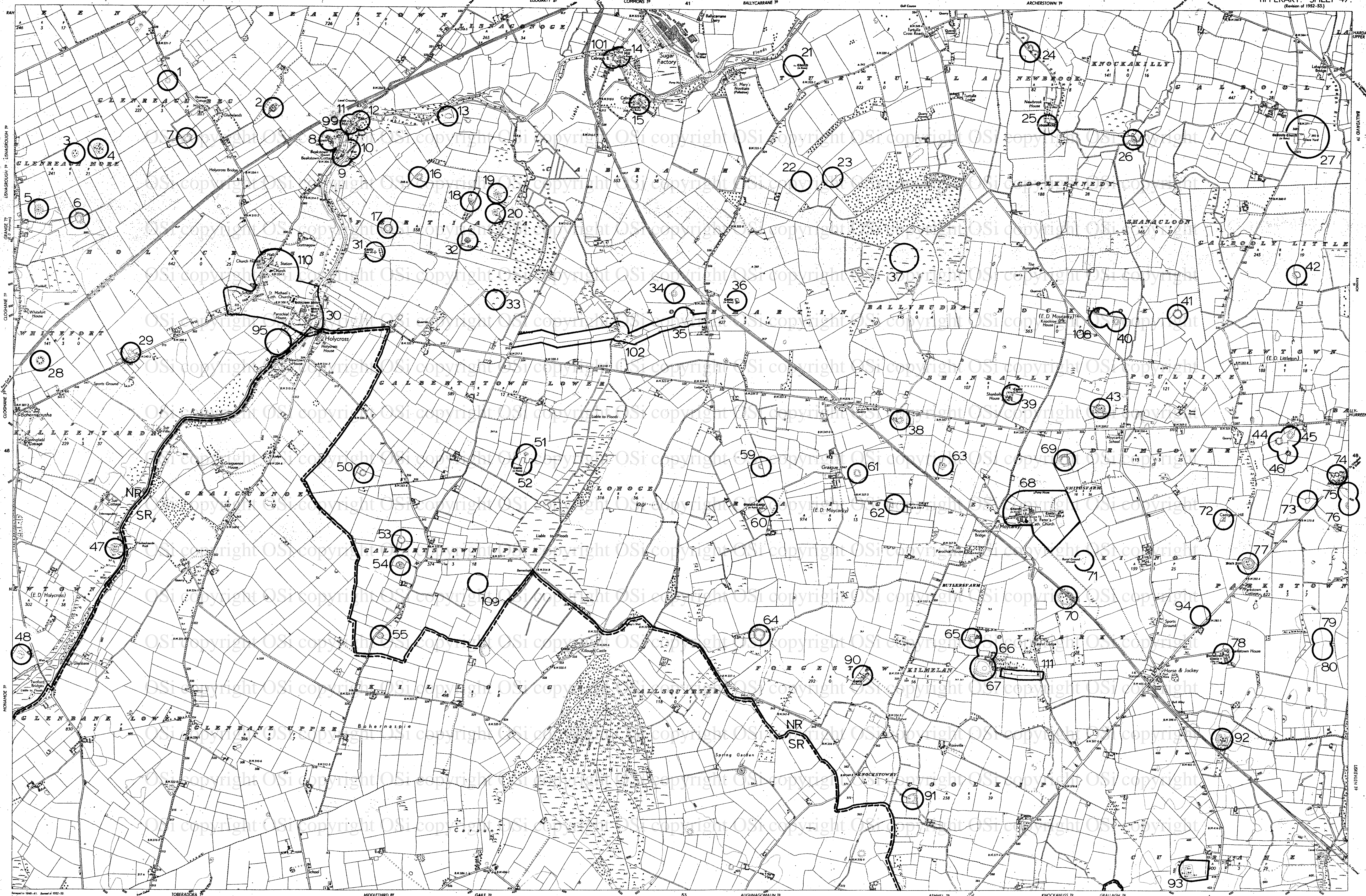
| CHARACTERISTICS AND SYMBOLS | | |
|-----------------------------|----------------|--|
| County | Townland | Trigonometrical Station |
| Barony | Municipal Ward | Antiquities (Site of) |
| Parish | Outlines | For other information see Characteristics Sheet. |

ARCHAEOLOGICAL SURVEY OF IRELAND

Sites & Monuments Record — Archaeological Constraint Map
The areas outlined on this map are designed to give the approximate location of archaeological sites and monuments. They are not to be taken as indicating their precise extent or boundaries on the ground.

Date/Edition of map:
1903
Date of SMR detail:
July 1998





Printed in 1962. Revised in 1952-53.
Scale of 1:10,560.

CHARACTERISTICS AND SYMBOLS

| | | | |
|--|--|--------------------------------|----------|
| County | Word (when consistent with other boundaries) | Antiquities (in #15) | Fort |
| Barony | County Borough, Borough, Urban | Triangulation Station | Barony |
| Parish (in Co. Dub., New, & U.D. only) | District & Town | Electricity Transmission Lines | Townland |
| | When not coincident with other boundaries | Contours | |

The representation on this Map of a Road, Track, or Footpath, is not evidence of the existence of a right of way.
For other symbols see Table of Characteristics: 1:10,560 scale.


Archaeological Survey of Ireland

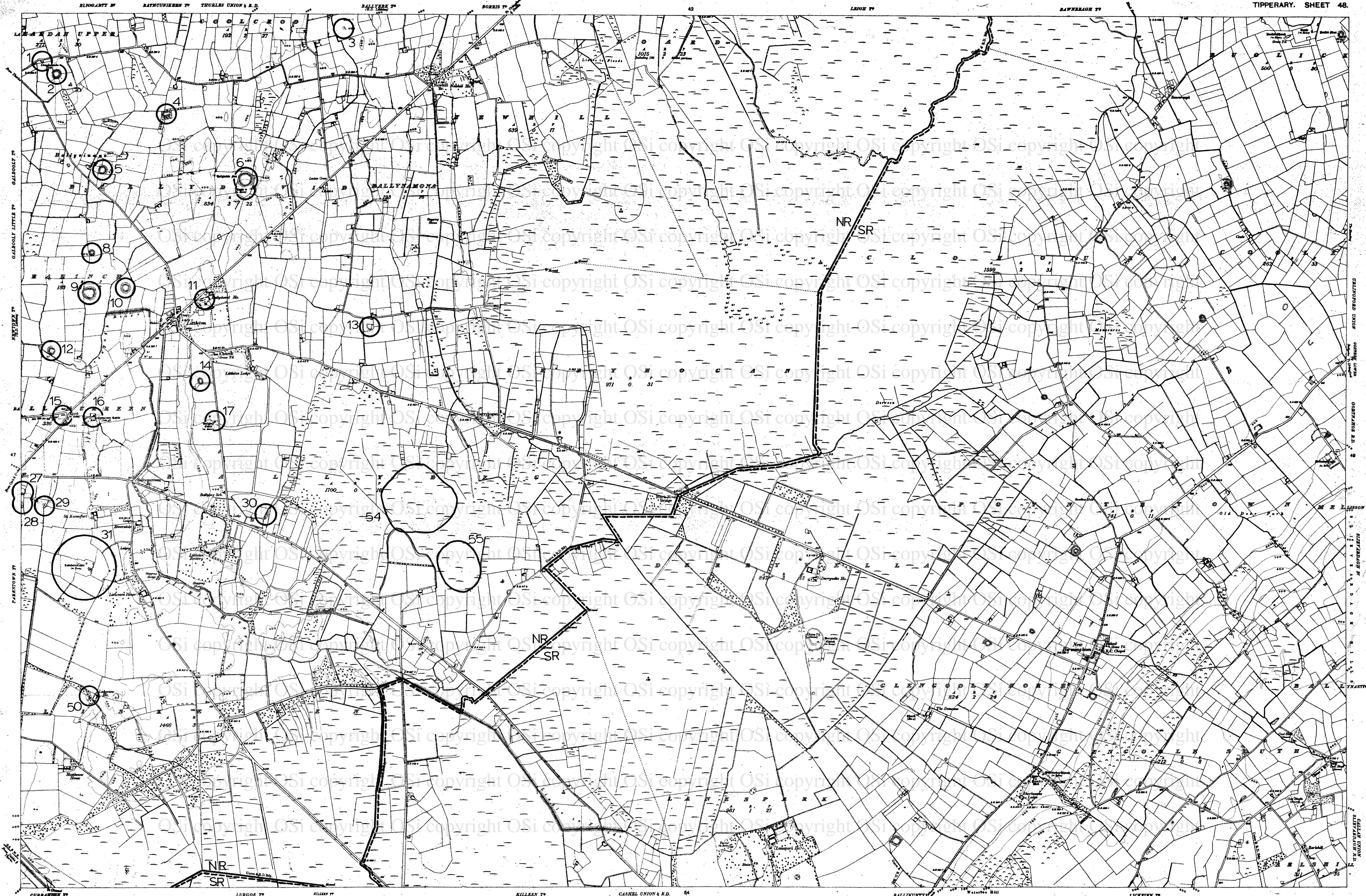
Sites & Monuments Record - Archaeological Constraint Map

The areas outlined on this map are designed to give the approximate location of archaeological sites and monuments. They are not to be taken as indicating their precise extent or boundaries on the ground.

Date/Edition of map:
1952/53

Date of SMR detail:
July 1998





| CHARACTERISTICS AND SYMBOLS | | TRIGONOMETRICAL STATIONS | |
|-----------------------------|----------------|---|---|
| Group | Terrestrial | Trigonometrical Station | ▲ |
| Range | Municipal Ward | Metropolitan Site of | + |
| Parish | Contour | For other information see Characteristics Sheet | |

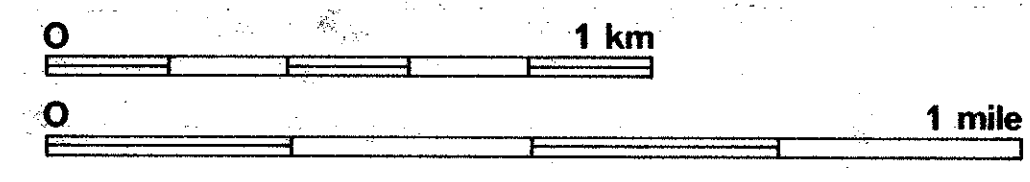
The representation on this Map of a Road, Track, or Footpath is no evidence of the existence of a right of way.

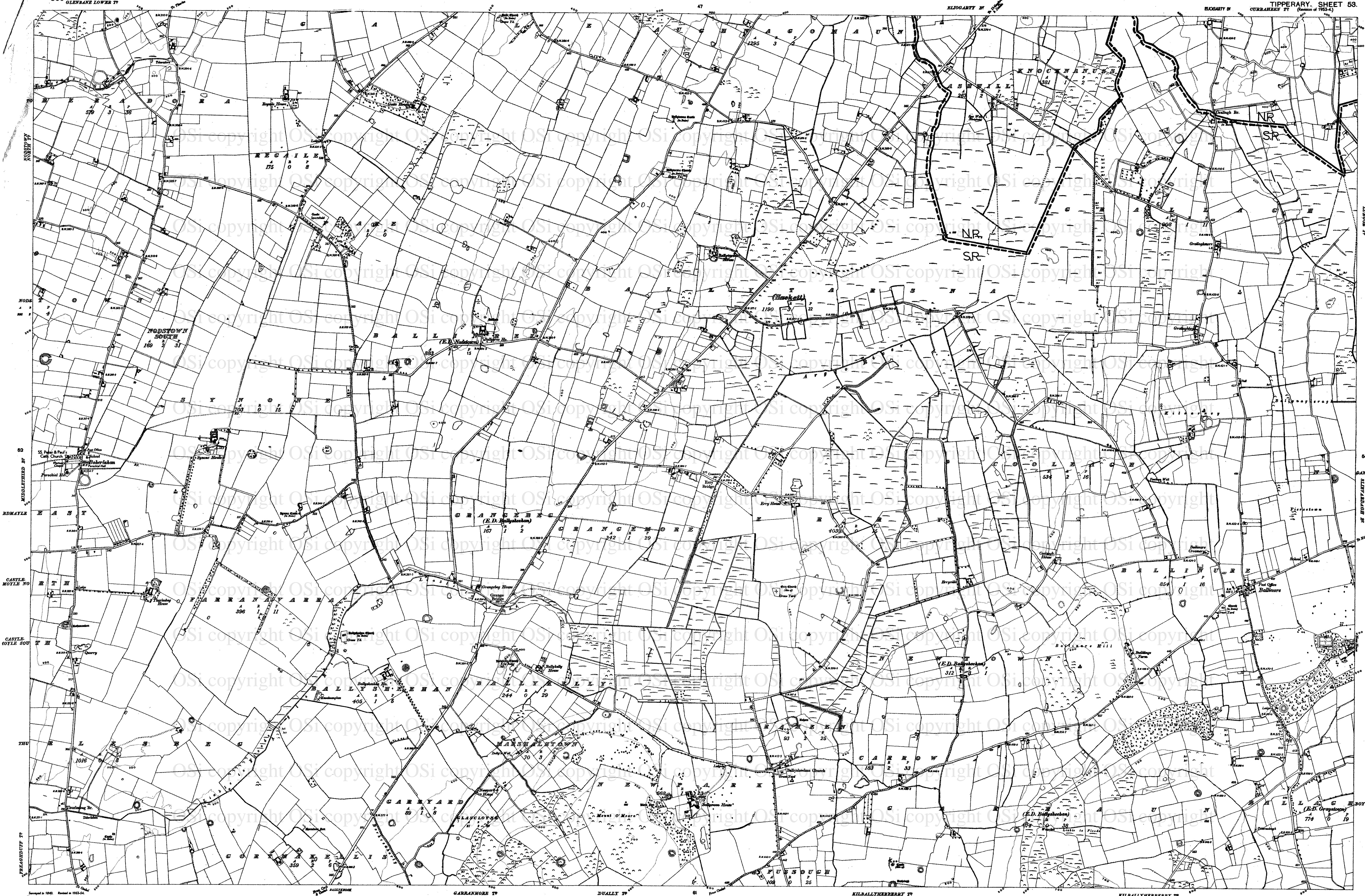
ARCHAEOLOGICAL SURVEY OF IRELAND

Sites & Monuments Record - Archaeological Constraint Map

The areas outlined on this map are designed to give the approximate location of archaeological sites and monuments. They are not to be taken as indicating their precise extent or boundaries on the ground.

Date/Edition of map: 1905
Date of SMR detail: July 1998





Surveyed in 1940. Revised in 1953-4.

CHARACTERISTICS AND SYMBOLS

| | | |
|---------------------------------------|--|--------------------------------|
| County | Ward (when not coincident with other boundaries) | Antiquities (See 4-1) |
| Barony | County Borough, Borough, Urban | Trigonometrical Station |
| Parish (in Co. Wick, see B.U.O. only) | District & Town | Electricity Transmission Lines |
| Townland | When not coincident with other boundaries | Contours |

The representation on this Map of a Road, Track, or Footpath, is not evidence of the existence of a right of way. For other symbols see Table of Characteristics: 1:10,560 scale.

ARCHAEOLOGICAL SURVEY OF IRELAND

Sites & Monuments Record - Archaeological Constraint Map

The areas outlined on this map are designed to give the approximate location of archaeological sites and monuments. They are not to be taken as indicating their precise extent or boundaries on the ground.

Date/Edition of map: 1953-54

Date of SMR detail: July 1998

