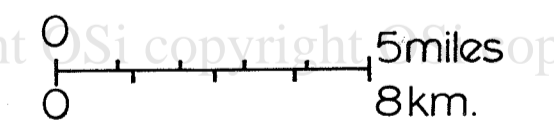
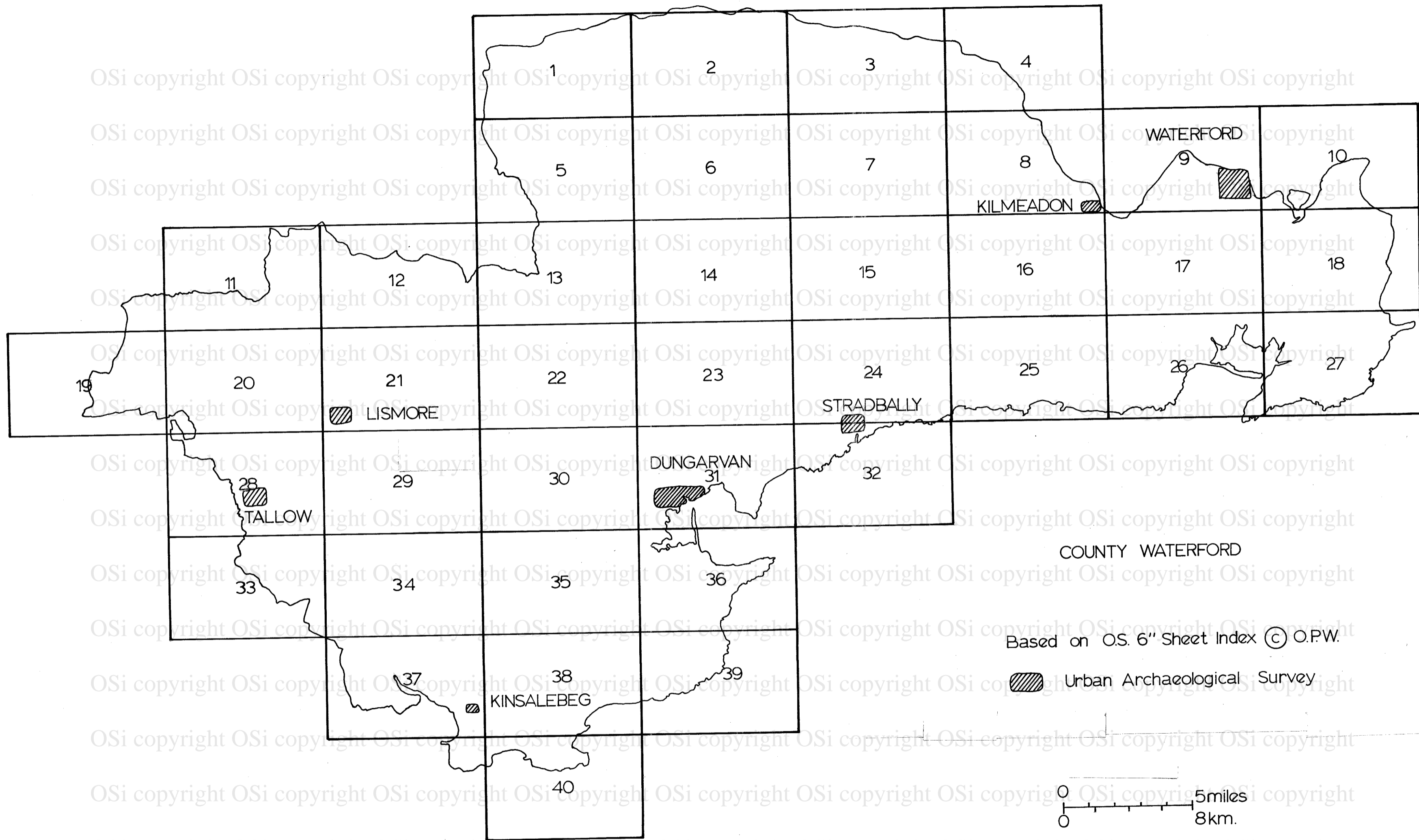


Based on O.S. 6" Sheet Index © O.P.W.

 Urban Archaeological Survey





COUNTY WATERFORD

Based on O.S. 6" Sheet Index © O.P.W.

Urban Archaeological Survey

0 5 miles
0 8 km.

OSi copyright OSi copyright OSi copyright OSi copyright OSi copyright OSi copyright OSi copyright OSi copyright OSi copyright OSi copyright

OSi copyright OSi copyright OSi copyright OSi copyright OSi copyright OSi copyright OSi copyright OSi copyright OSi copyright OSi copyright

OSi copyright OSi copyright OSi copyright OSi copyright OSi copyright OSi copyright OSi copyright OSi copyright OSi copyright OSi copyright

OSi copyright OSi copyright OSi copyright OSi copyright OSi copyright OSi copyright OSi copyright OSi copyright OSi copyright OSi copyright

OSi copyright OSi copyright OSi copyright OSi copyright OSi copyright OSi copyright OSi copyright OSi copyright OSi copyright OSi copyright

OSi copyright OSi copyright OSi copyright OSi copyright OSi copyright OSi copyright OSi copyright OSi copyright OSi copyright OSi copyright

OSi copyright OSi copyright OSi copyright OSi copyright OSi copyright OSi copyright OSi copyright OSi copyright OSi copyright OSi copyright

OSi copyright OSi copyright OSi copyright OSi copyright OSi copyright OSi copyright OSi copyright OSi copyright OSi copyright OSi copyright

OSi copyright OSi copyright OSi copyright OSi copyright OSi copyright OSi copyright OSi copyright OSi copyright OSi copyright OSi copyright

OSi copyright OSi copyright OSi copyright OSi copyright OSi copyright OSi copyright OSi copyright OSi copyright OSi copyright OSi copyright

OSi copyright OSi copyright OSi copyright OSi copyright OSi copyright OSi copyright OSi copyright OSi copyright OSi copyright OSi copyright

OSi copyright OSi copyright OSi copyright OSi copyright OSi copyright OSi copyright OSi copyright OSi copyright OSi copyright OSi copyright

OSi copyright OSi copyright OSi copyright OSi copyright OSi copyright OSi copyright OSi copyright OSi copyright OSi copyright OSi copyright

OSi copyright OSi copyright OSi copyright OSi copyright OSi copyright OSi copyright OSi copyright OSi copyright OSi copyright OSi copyright

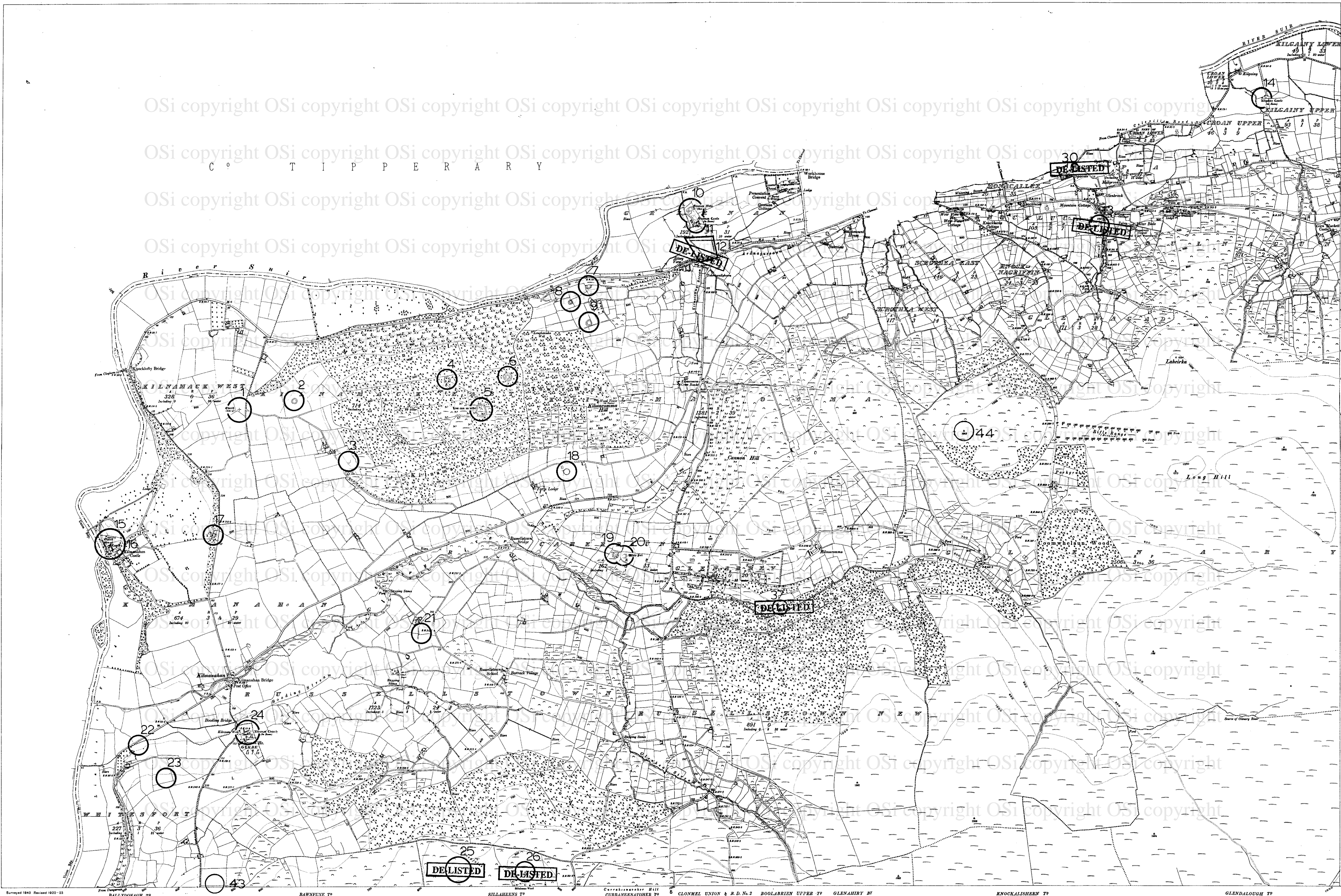
OSi copyright OSi copyright OSi copyright OSi copyright OSi copyright OSi copyright OSi copyright OSi copyright OSi copyright OSi copyright

OSi copyright OSi copyright OSi copyright OSi copyright OSi copyright OSi copyright OSi copyright OSi copyright OSi copyright OSi copyright

OSi copyright OSi copyright OSi copyright OSi copyright OSi copyright OSi copyright OSi copyright OSi copyright OSi copyright OSi copyright

OSi copyright OSi copyright OSi copyright OSi copyright OSi copyright OSi copyright OSi copyright OSi copyright OSi copyright OSi copyright

C O T I P P E R A R Y



BALLYHONAH T^o RAWFUNE T^o SILLAHENS T^o CURRAHEENAVOHER T^o CLONMEL UNION & R.D. No. 2 BOGLABRIEN UPPER T^o GLENAHMY B^o KNOCKALISHEN T^o GLENDALOUGH T^o

CHARACTERISTICS AND SYMBOLS

County	Ward (when not coincident with other boundaries)	Antiquities (On #1)	Fort
Barony	County Borough, Borough, Urban	Trigonometrical Station	4
Parish (in Co. Dub., Wick. & W.D. only)	District & Town	Electricity Transmission Lines	X---X---X
	When not coincident with other boundaries	Contours
Townland			

NOTE: UNAUTHORISED REPRODUCTION INFRINGES STATE COPYRIGHT.

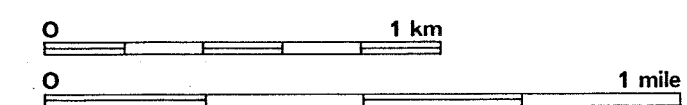
O.P.W. ARCHAEOLOGICAL SURVEY OF IRELAND

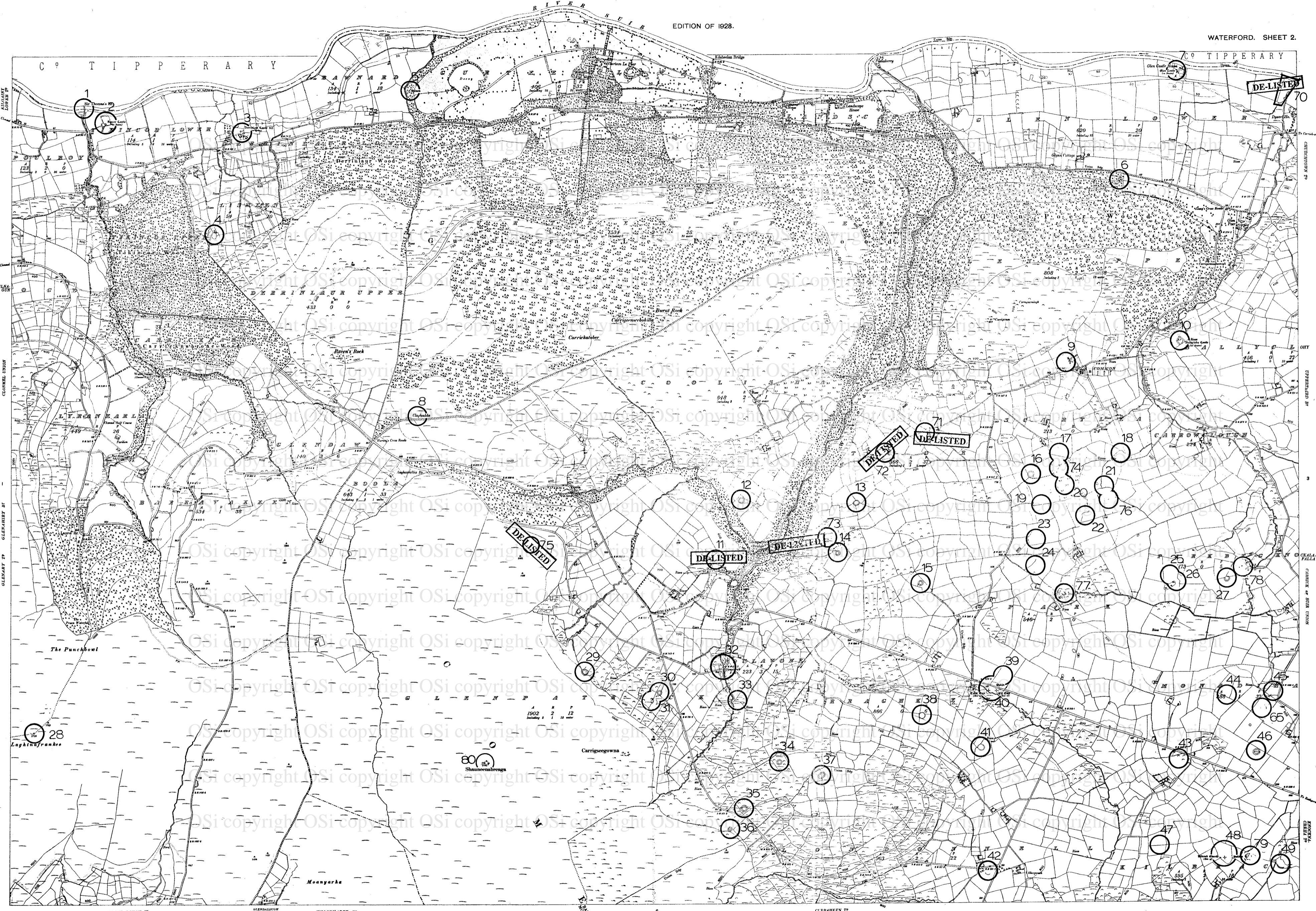
Sites & Monuments Record — Archaeological Constraint Map

The areas outlined on this map are designed to give the approximate location of archaeological sites and monuments. They are not to be taken as indicating their precise extent or boundaries on the ground.

Date/Edition of map: 1922-23

Date of SMR detail: April 1995






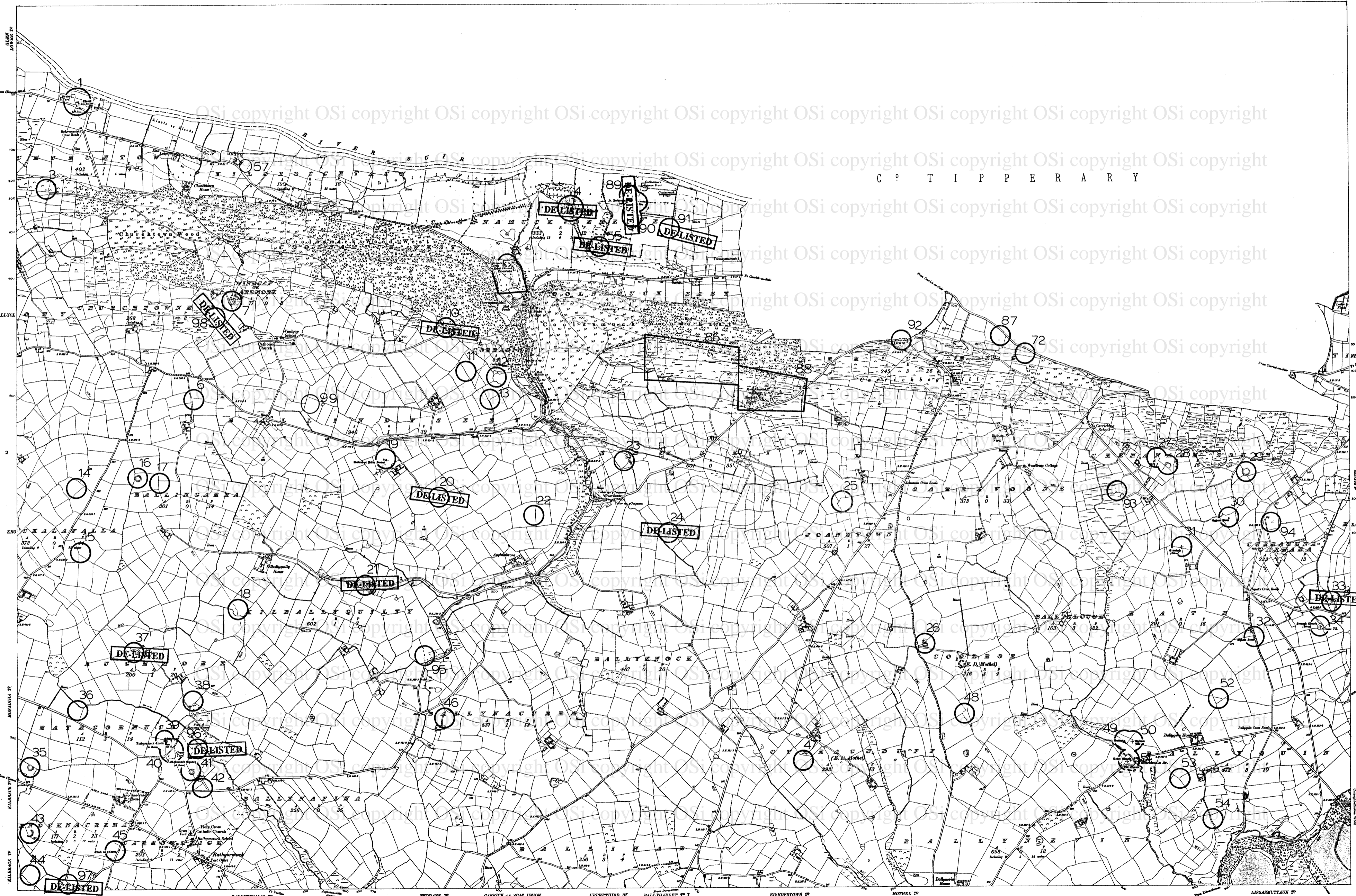
Glendalough Tⁿ Knockaree Tⁿ Curraheen Tⁿ
 Surveyed in 1841. Revised in 1902-03, except portion of Comeragh Mountains defined by single line revised in 1904. Levelling in 1904. Levels partially revised in 1922.

CHARACTERISTICS AND SYMBOLS	
County	Trigonometrical Station
Barony	Indicator (Site of)
Parish	For other information see Characteristic Sheet
Townland	
Municipal Ward	
Contour	

The Representation on the Map of a Road, Track, or Footpath is no evidence of the existence of a right of way.

O.P.W. ARCHAEOLOGICAL SURVEY OF IRELAND	Sites & Monuments Record — Archaeological Constraint Map	Date/Edition of map: 1928
	The areas outlined on this map are designed to give the approximate location of archaeological sites and monuments. They are not to be taken as indicating their precise extent or boundaries on the ground.	Date of SMR detail: April 1995






Surveyed in 1841. Revised in 1922.

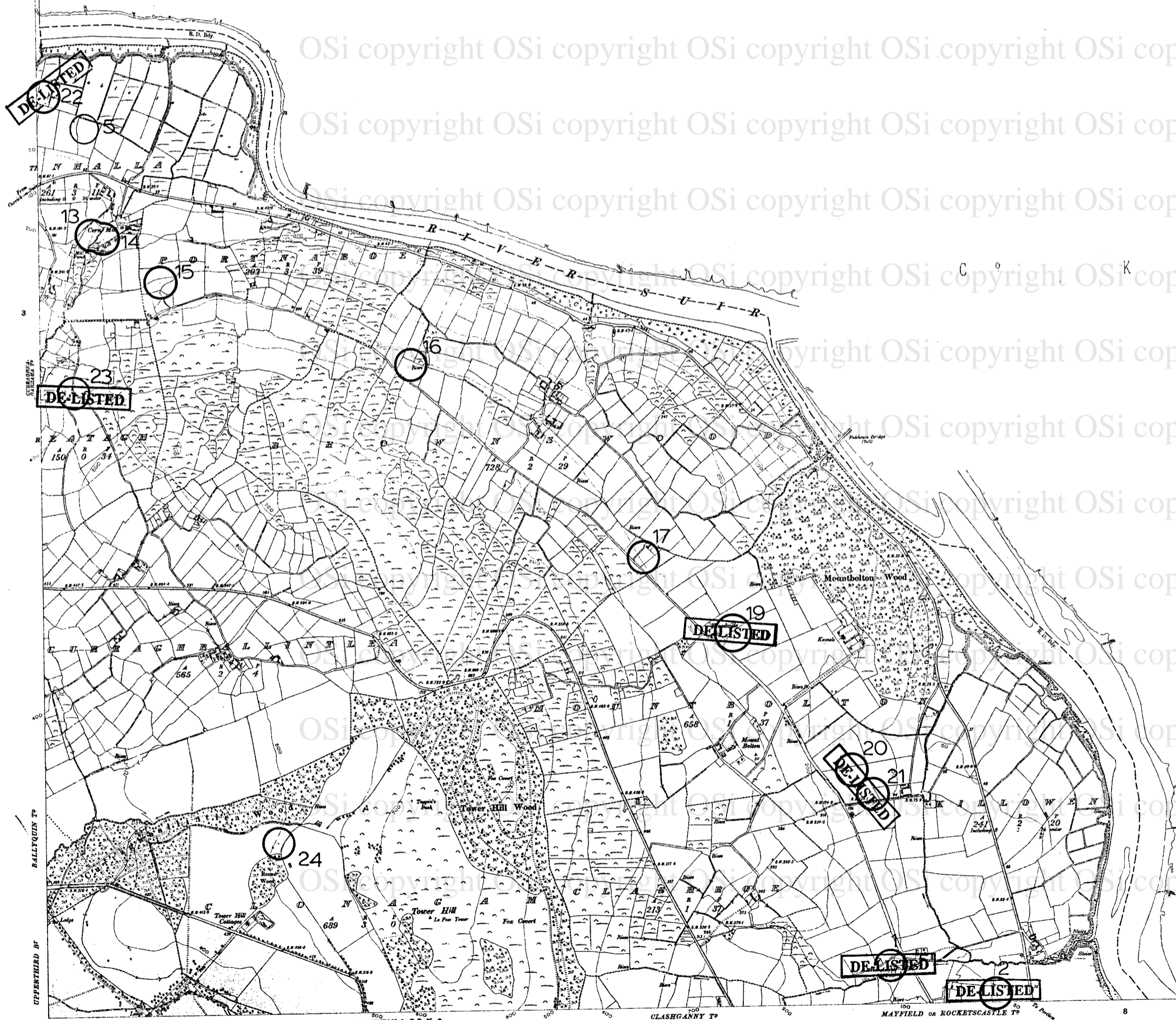
Levelled in 1904 & Levels partially revised in 1922.

CHARACTERISTICS AND SYMBOLS		
Ground	Townland	Triangulation Station
Roadway	Municipal Ward	Antiquities (Site of)
Parish	Contours	For other information see Characteristic Sheet

The Representation on this Map of a Road, Track, or Footpath is no Evidence of the Existence of a Right of Way.

O.P.W. ARCHAEOLOGICAL SURVEY OF IRELAND	Sites & Monuments Record — Archaeological Constraint Map	Date/Edition of map: 1926
	The areas outlined on this map are designed to give the approximate location of archaeological sites and monuments. They are not to be taken as indicating their precise extent or boundaries on the ground.	Date of SMR detail: April 1995





CURRAGHMORE T^W
 Surveyed in 1840-41. Revised in 1922.
 Licensed in 1905. Levels partially revised in 1932.

CARRICK or SUIR UNION & R.D. No. 2.

CLASHANNT T^W

MAYFIELD or ROCKBUSTLE T^W

CHARACTERISTICS AND SYMBOLS

County	Townland	Triangulation Station	Foot
Barony	Municipal Ward	Antiquarian Site of	
Parish	Contour	Other information see Characteristic Sheet.	

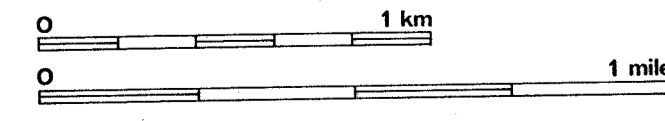
The Representation on this Map of a Road, Track, or Footpath, is no evidence of the existence of a right of way.

O.P.W. ARCHAEOLOGICAL SURVEY OF IRELAND

Sites & Monuments Record — Archaeological Constraint Map

The areas outlined on this map are designed to give the approximate location of archaeological sites and monuments. They are not to be taken as indicating their precise extent or boundaries on the ground.

Date/Edition of map: 1925
 Date of SMR detail: April 1995






Surveyed in 1841. Revised in 1927 except portion north of steeple head revised in 1925. Levelled in 1904-5. Levels partially revised in 1925.

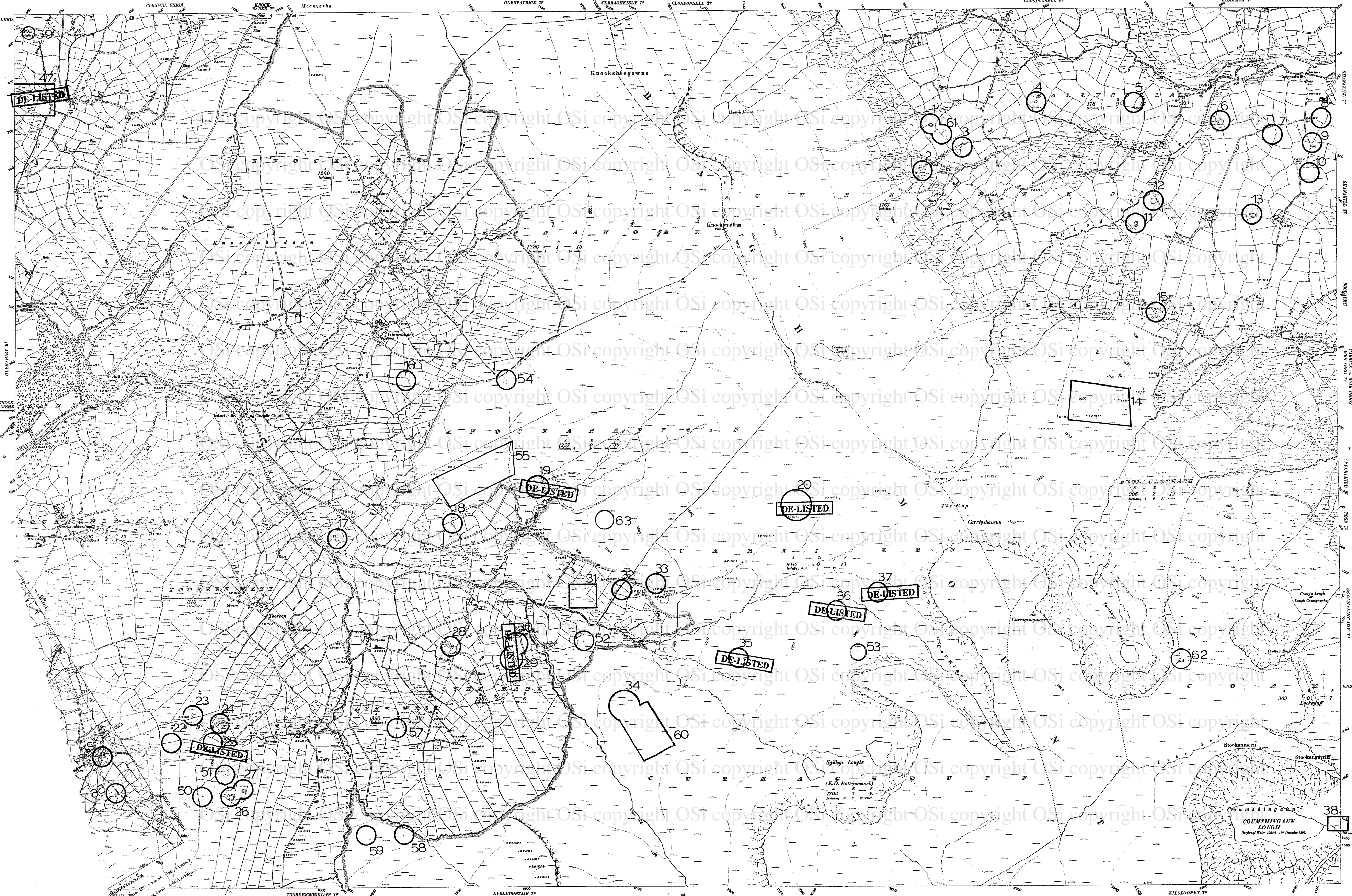
CHARACTERISTICS AND SYMBOLS

Contour	Ironland	Trigonometrical Station
Barrow	Municipal Wards	Antiquarian (Site of)
Parish	Centres	For other information see Characteristics Sheet

The Representation on this Map of a Road, Track, or Footpath is no evidence of the existence of a right of way.

O.P.W. ARCHAEOLOGICAL SURVEY OF IRELAND	Sites & Monuments Record — Archaeological Constraint Map	Date/Edition of map: 1927
	The areas outlined on this map are designed to give the approximate location of archaeological sites and monuments. They are not to be taken as indicating their precise extent or boundaries on the ground.	Date of SMR detail: April 1995

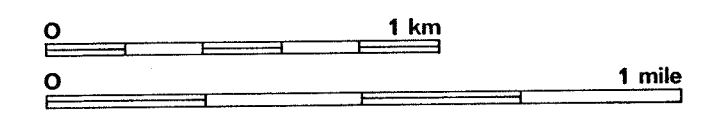


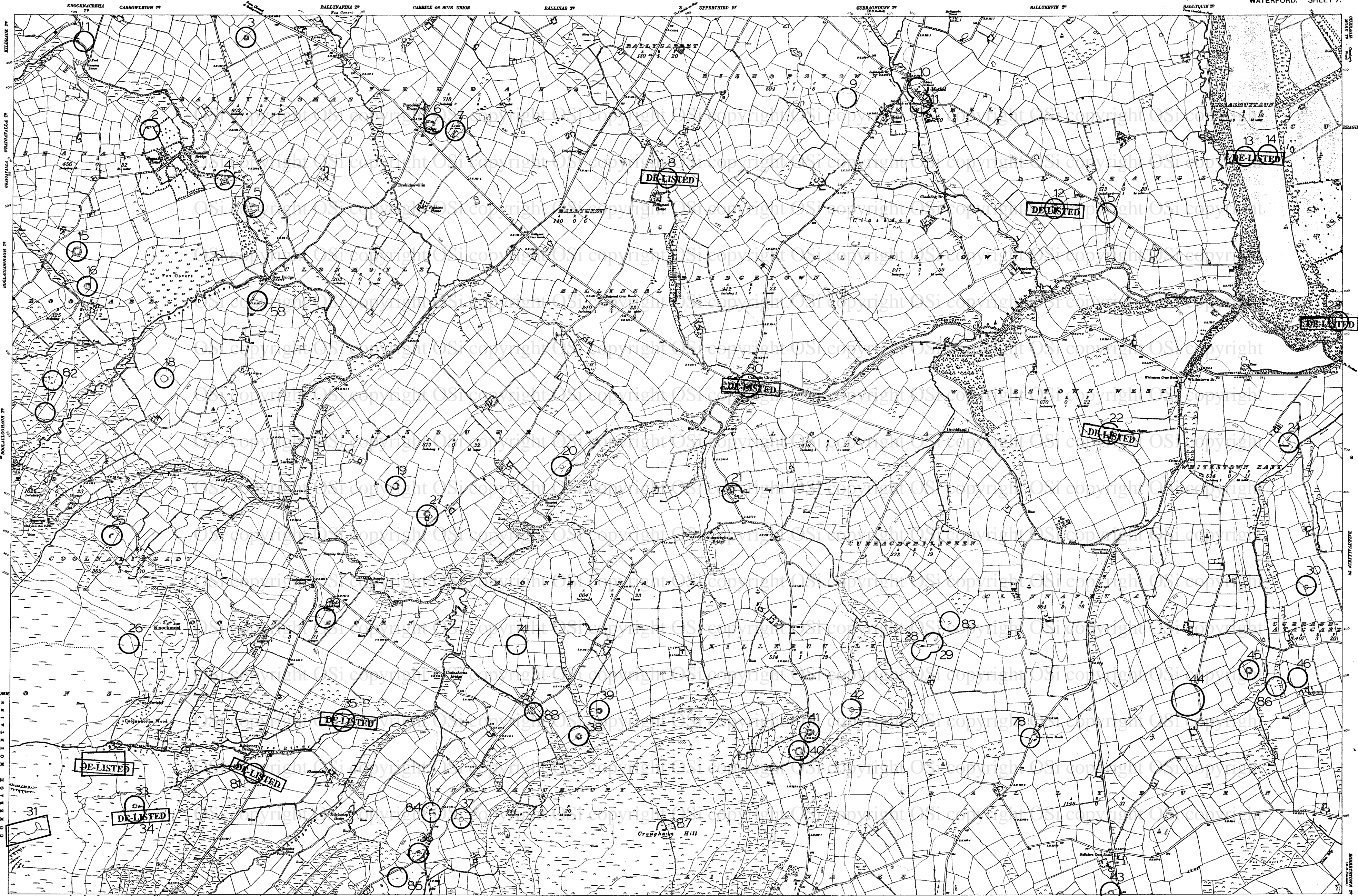


Map of a Road, Track, or Footpath, is not evidence of the existence of a right of way.
 60' = 1 inch. Scale of Characteristics: 1:10,560 scale.

CHARACTERISTICS AND SYMBOLS	
Ward (where not coincident with other boundaries)	Antiquities (See 41-43)
County Borough, Borough, Urban	Trigonometrical Station
District & Town	Electricity Transmission Lines
When not coincident with other Boundaries	Contours

G.P.W. ARCHAEOLOGICAL SURVEY OF IRELAND	Sites & Monuments Record — Archaeological Constraint Map	Date/Edition of map: 1925
	The areas outlined on this map are designed to give the approximate location of archaeological sites and monuments. They are not to be taken as indicating their precise extent or boundaries on the ground.	Date of SMR detail: April 1995





Surveyed in 1841. Revised in 1922, except portion west of slipper land revised in 1904-5.
 Levelled in 1904-5. Levels partially revised in 1922.

CHARACTERISTICS AND SYMBOLS			
County	Townland	Triangulation Station	Foot
Barony	Municipal Ward	Antiquarian Site of	
Parish	Contours	For other information see Characteristic Sheet	

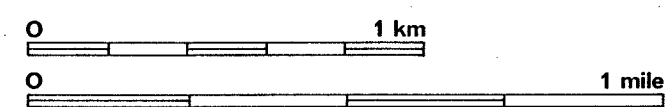
The Representation on this Map of a Road, Track, or Footpath is no evidence of the existence of a right of way.

O.P.W. ARCHAEOLOGICAL SURVEY OF IRELAND

Sites & Monuments Record — Archaeological Constraint Map

The areas outlined on this map are designed to give the approximate location of archaeological sites and monuments. They are not to be taken as indicating their precise extent or boundaries on the ground.

Date/Edition of map: 1927
 Date of SMR detail: April 1995.



DIGITISED BY THE NATIONAL ARCHIVES OF IRELAND



ROBERTSTOWN T^W DECHING DRUM B^T BALLYVAD T^W KILMATHOMAS UNION
 Surveyed in 1841. Revised in 1922.
 Levelled in 1905. Levels partially revised in 1922.

CHARACTERISTICS AND SYMBOLS

Contour	Townland	Trigonometrical Station
Parish	Municipal Ward	Antiquarian (Site of)
Road	Contour	For other information see Characteristic Sheet

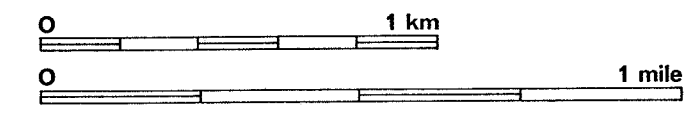
The Representation on this Map of a Road, Track, or Footpath is no evidence of the existence of a right of way.

O.P.W. ARCHAEOLOGICAL SURVEY OF IRELAND

Sites & Monuments Record – Archaeological Constraint Map

The areas outlined on this map are designed to give the approximate location of archaeological sites and monuments. They are not to be taken as indicating their precise extent or boundaries on the ground.

Date/Edition of map: 1927
 Date of SMR detail: April 1995





CHARACTERISTICS AND SYMBOLS

Contour	Townland	Trigonometrical Station
Drainage	Municipal Wards	Antiquities (Site of)
Parish	Centours	For other information see Characteristic Sheet

The Representation on this Map of a Road, Track, or Footpath, is no evidence of the existence of a right of way

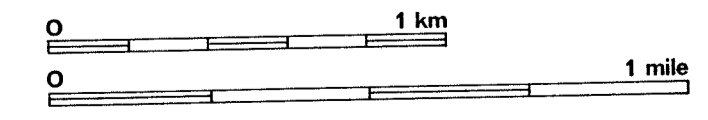
O.P.W. ARCHAEOLOGICAL SURVEY OF IRELAND

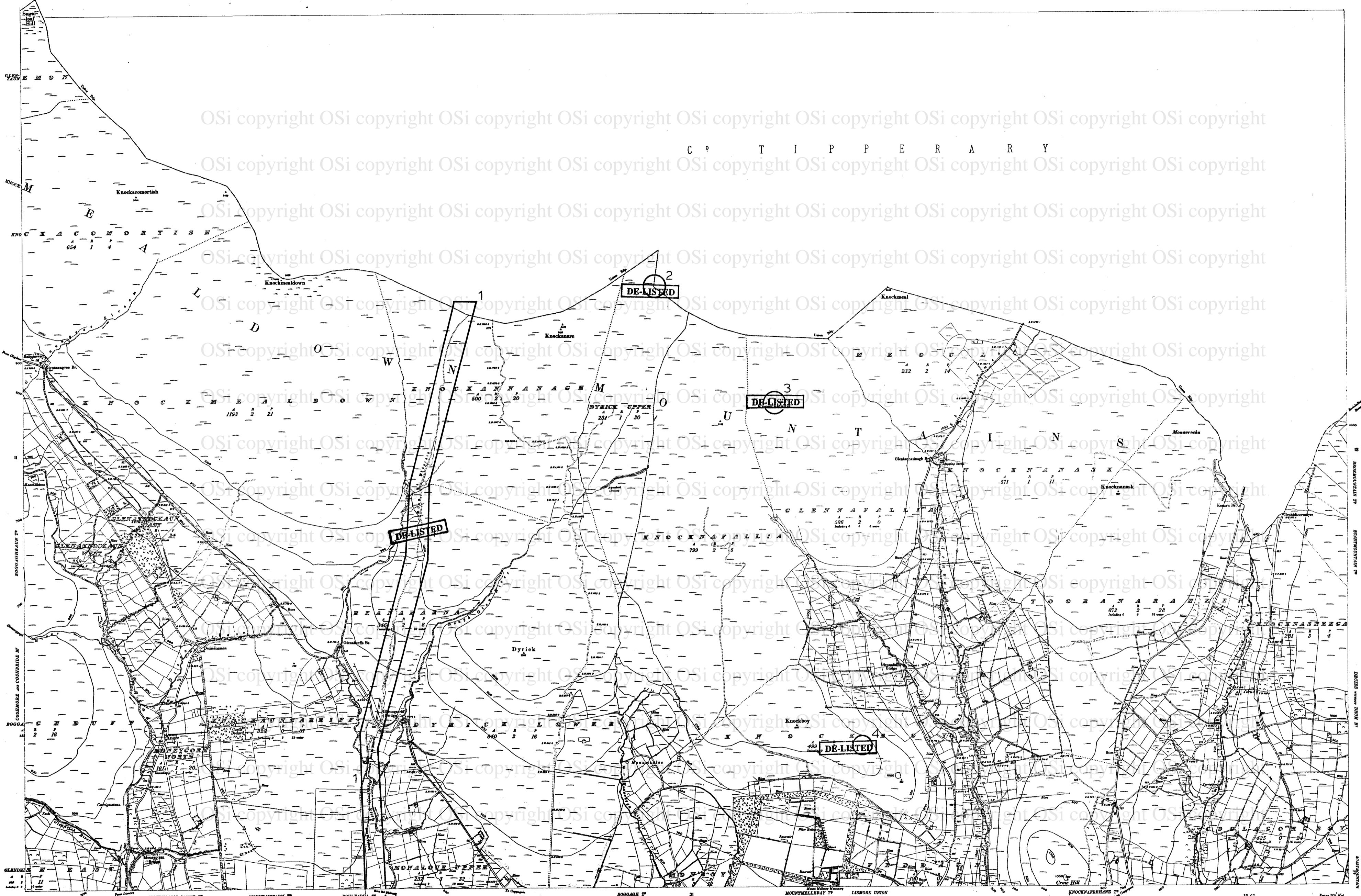
Sites & Monuments Record — Archaeological Constraint Map

The areas outlined on this map are designed to give the approximate location of archaeological sites and monuments. They are not to be taken as indicating their precise extent or boundaries on the ground.

Date/Edition of map: 1925

Date of SMR detail: April 1995





OSi copyright OSi copyright OSi copyright OSi copyright OSi copyright OSi copyright OSi copyright OSi copyright OSi copyright OSi copyright

OSi copyright OSi copyright OSi copyright OSi copyright OSi copyright OSi copyright OSi copyright OSi copyright OSi copyright OSi copyright

OSi copyright OSi copyright OSi copyright OSi copyright OSi copyright OSi copyright OSi copyright OSi copyright OSi copyright OSi copyright

OSi copyright OSi copyright OSi copyright OSi copyright OSi copyright OSi copyright OSi copyright OSi copyright OSi copyright OSi copyright

OSi copyright OSi copyright OSi copyright OSi copyright OSi copyright OSi copyright OSi copyright OSi copyright OSi copyright OSi copyright

OSi copyright OSi copyright OSi copyright OSi copyright OSi copyright OSi copyright OSi copyright OSi copyright OSi copyright OSi copyright

OSi copyright OSi copyright OSi copyright OSi copyright OSi copyright OSi copyright OSi copyright OSi copyright OSi copyright OSi copyright

OSi copyright OSi copyright OSi copyright OSi copyright OSi copyright OSi copyright OSi copyright OSi copyright OSi copyright OSi copyright

OSi copyright OSi copyright OSi copyright OSi copyright OSi copyright OSi copyright OSi copyright OSi copyright OSi copyright OSi copyright

OSi copyright OSi copyright OSi copyright OSi copyright OSi copyright OSi copyright OSi copyright OSi copyright OSi copyright OSi copyright

OSi copyright OSi copyright OSi copyright OSi copyright OSi copyright OSi copyright OSi copyright OSi copyright OSi copyright OSi copyright

OSi copyright OSi copyright OSi copyright OSi copyright OSi copyright OSi copyright OSi copyright OSi copyright OSi copyright OSi copyright

OSi copyright OSi copyright OSi copyright OSi copyright OSi copyright OSi copyright OSi copyright OSi copyright OSi copyright OSi copyright

OSi copyright OSi copyright OSi copyright OSi copyright OSi copyright OSi copyright OSi copyright OSi copyright OSi copyright OSi copyright

OSi copyright OSi copyright OSi copyright OSi copyright OSi copyright OSi copyright OSi copyright OSi copyright OSi copyright OSi copyright

OSi copyright OSi copyright OSi copyright OSi copyright OSi copyright OSi copyright OSi copyright OSi copyright OSi copyright OSi copyright

OSi copyright OSi copyright OSi copyright OSi copyright OSi copyright OSi copyright OSi copyright OSi copyright OSi copyright OSi copyright

C O T I P P E R A R Y

Surveyed in 1841. Revised in 1823, except portion north of tipple hand revised in 1894. Levelled in 1891 & 1894. Levels partially revised in 1927.

CHARACTERISTICS AND SYMBOLS		
Camp	Enclosure	Engineering Station
Parish	Municipal Ward	Substation (Site of)
	Contour	For other information see Characteristics Sheet

The Representation in this Map of Boundaries or Footpaths is no evidence of the existence of a right of way.

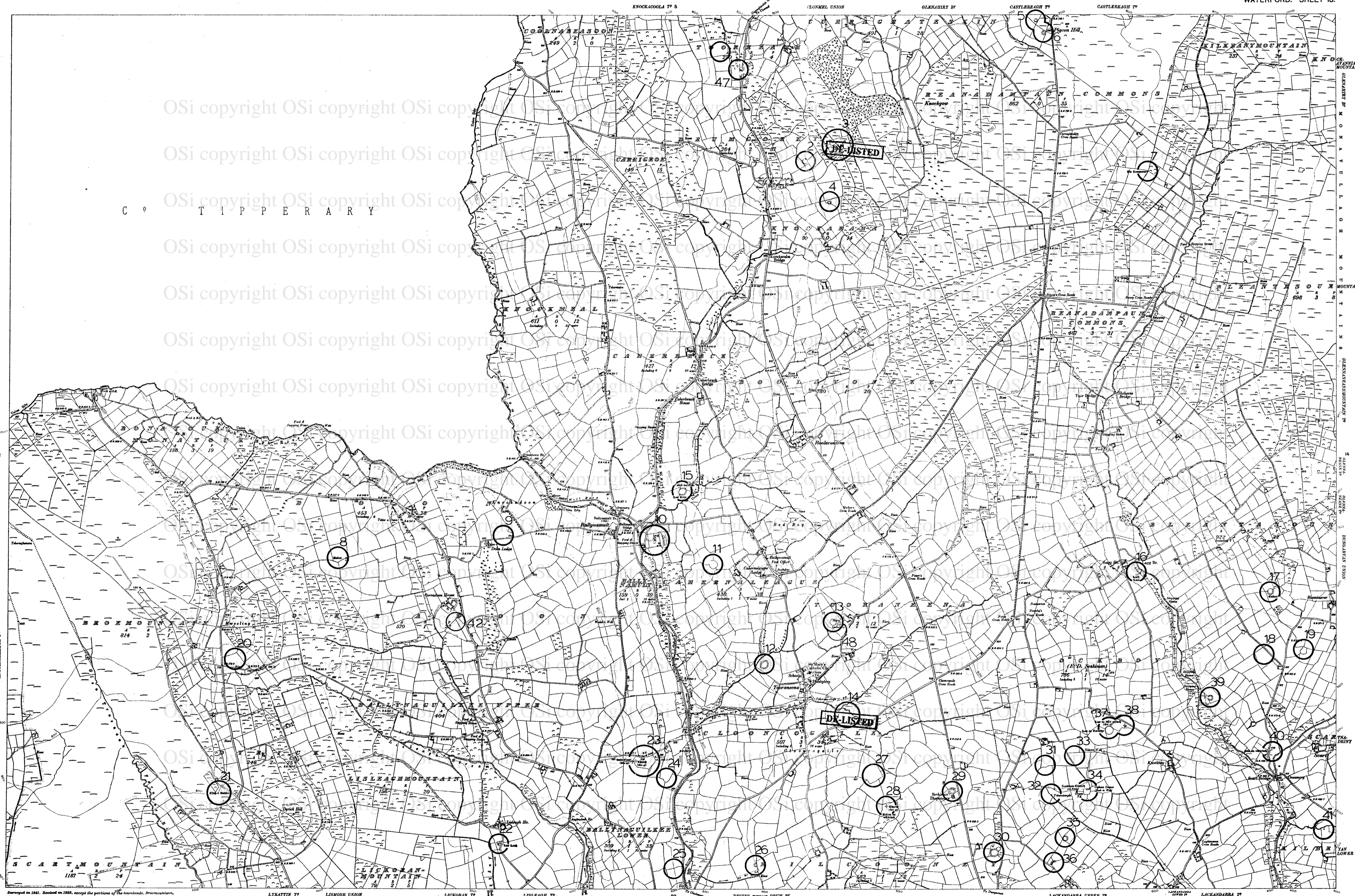
O.P.W. ARCHAEOLOGICAL SURVEY OF IRELAND

Sites & Monuments Record — Archaeological Constraint Map

The areas outlined on this map are designed to give the approximate location of archaeological sites and monuments. They are not to be taken as indicating their precise extent or boundaries on the ground.

Date/Edition of map: 1927
Date of SMR detail: April 1995





C O T I P P E R A R Y

Drawn in 1841. Revised in 1882, except the portions of the townlands, Broommountain, Knockmole & Scartmountain, west of stipp'd land revised in 1904. Revised in 1904-6. Levels partially revised in 1912.
 Reprinted in 1927.

CHARACTERISTICS AND DENOTES		
County	Townland	Trigonometrical Station
Barony	Municipal Ward	Antiquities (Site of)
Road	Contours	For other information see Characteristic Sheet

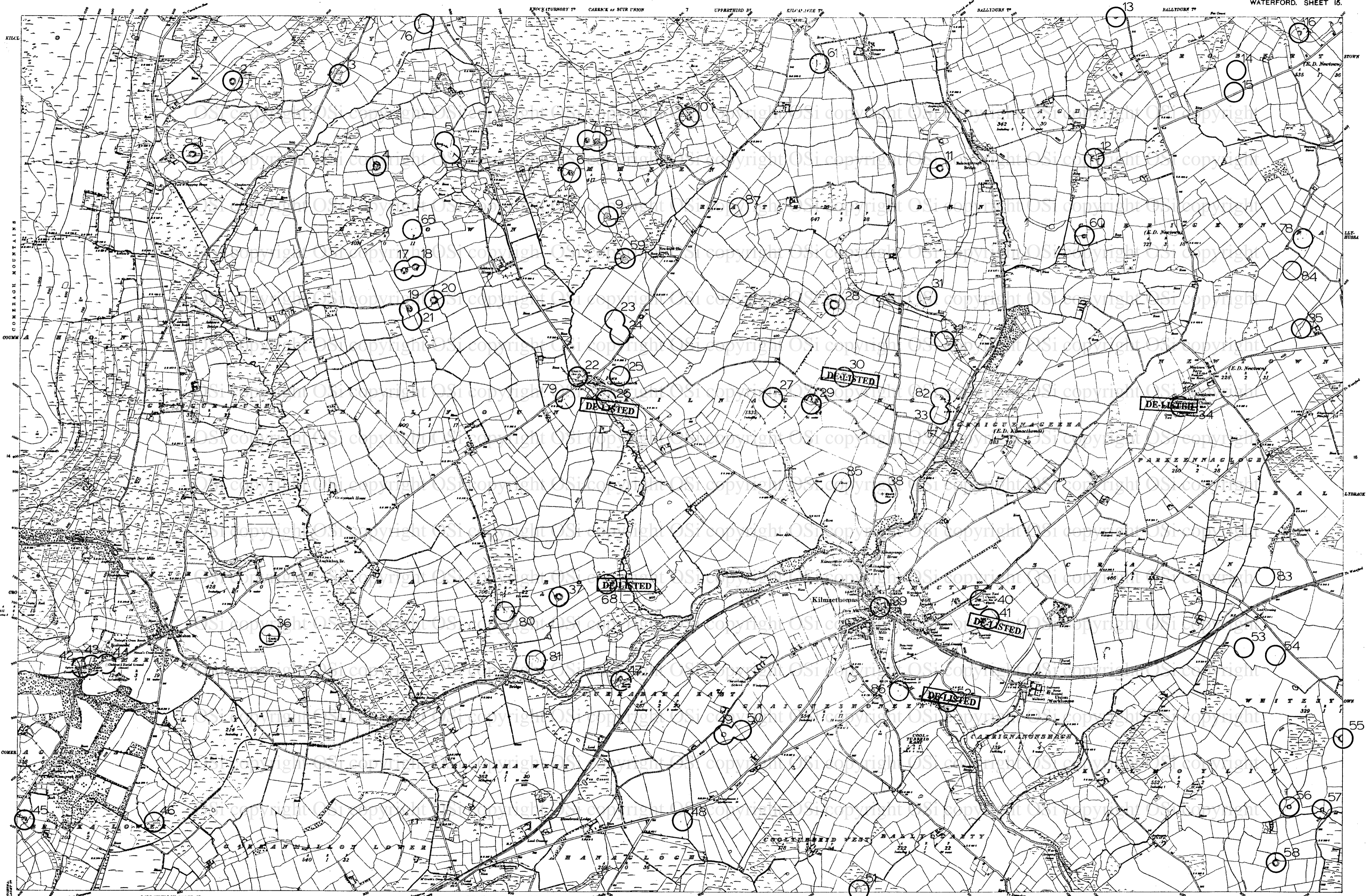
The Representation on this Map of a Road, Track, or Footpath, is no evidence of the existence of a right of way.

O.P.W. ARCHAEOLOGICAL SURVEY OF IRELAND	Sites & Monuments Record — Archaeological Constraint Map	Date/Edition of map: 1927
		Date of SM/R detail: April 1995

The areas outlined on this map are designed to give the approximate location of archaeological sites and monuments. They are not to be taken as indicating their precise extent or boundaries on the ground.



Price 5/- Net.
 Revised Price 2/6 Net.



Surveyed in 1840 & 1841; revised in 1922 & 1923; latest revision west of staple band revised in 2006
 Licensed in 1892, 1904 & 1916; partly revised in 1922.

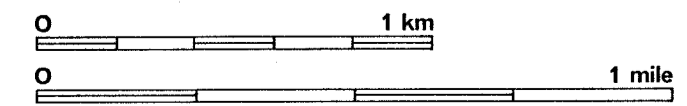
CHARACTERISTICS AND SYMBOLS	
Contour	Triangulation Station
Boundary	Municipal Ward
Plot	Contour

O.P.W. ARCHAEOLOGICAL SURVEY OF IRELAND

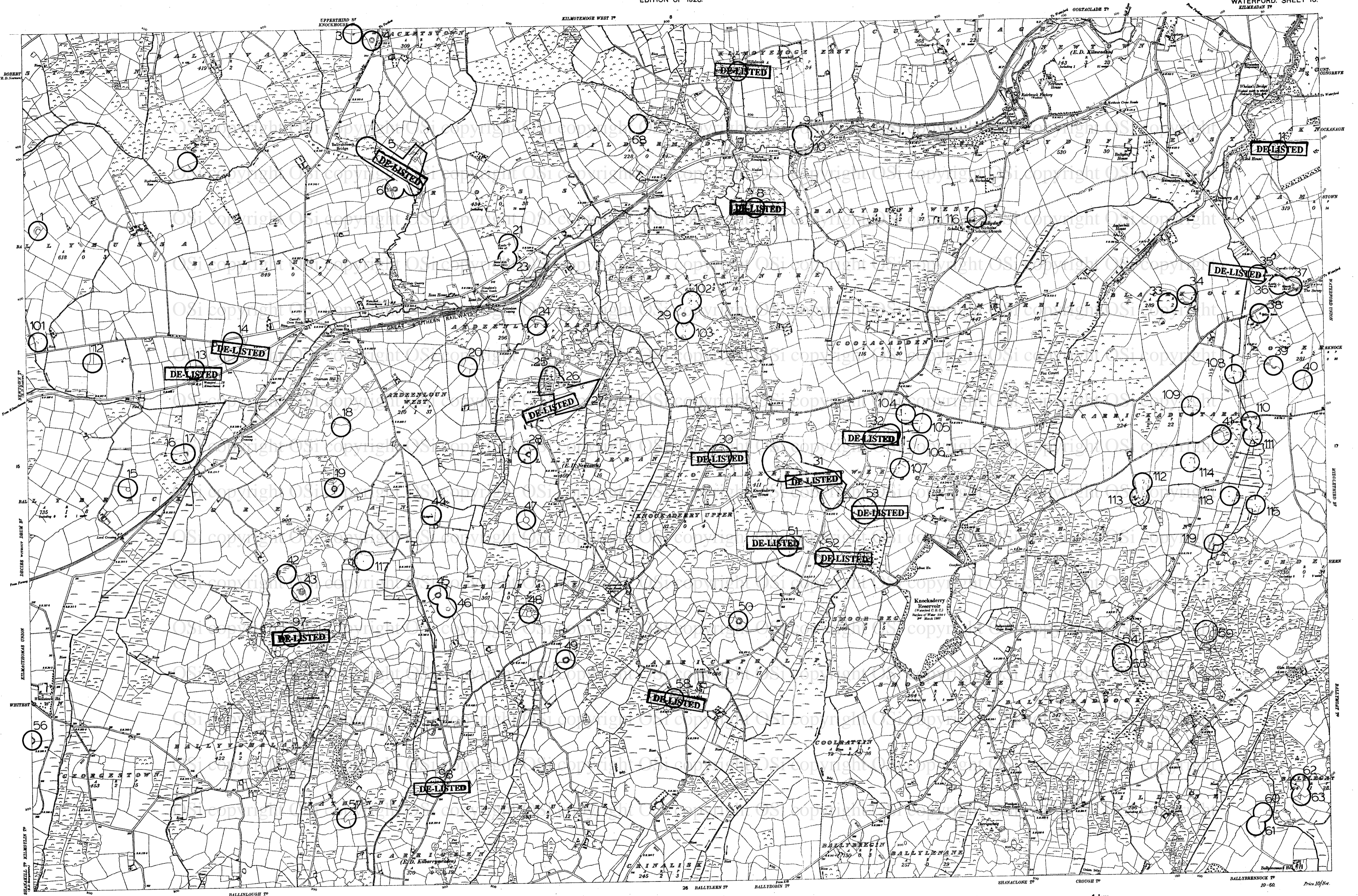
Sites & Monuments Record — Archaeological Constraint Map

The areas outlined on this map are designed to give the approximate location of archaeological sites and monuments. They are not to be taken as indicating their precise extent or boundaries on the ground.

Date/Edition of map: 1926
 Date of SMR detail: April 1995



1-63

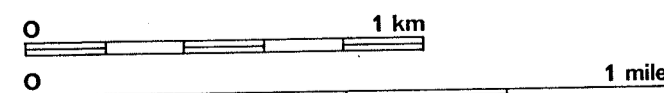


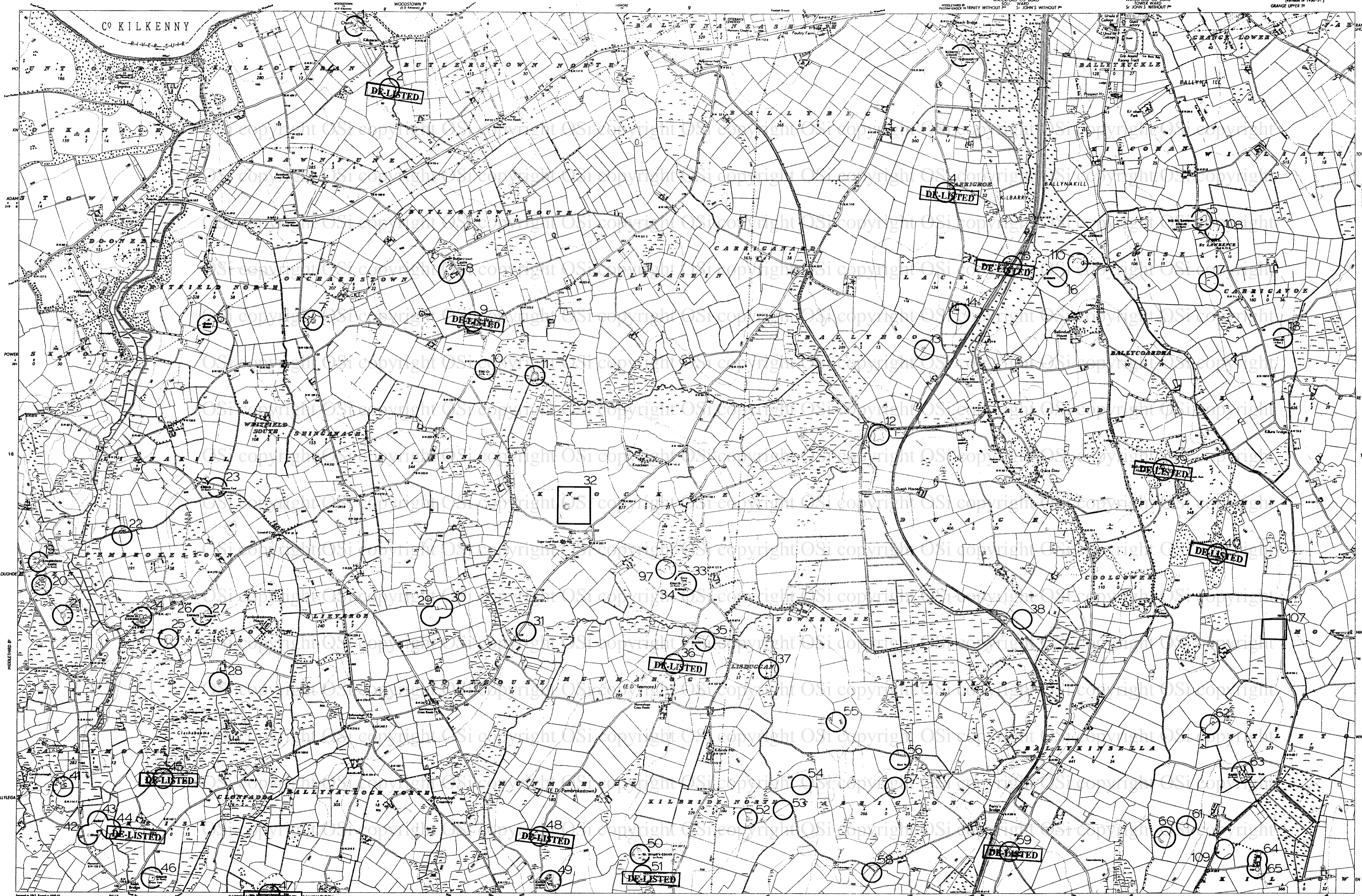
Surveyed in 1840-41. Revised in 1922.
Levelled in 1850 & 1905 & Levels partially revised in 1922.

CHARACTERISTICS AND SYMBOLS	
Group	Triangulation Station
Townland	Antiquities (Site of)
Municipal Ward	For other information see Characteristic Sheet
Parish	
Contours	

The Representation on this Map of a Road, Track, or Footpath, is no evidence of a right of way.

<p>O.P.W. ARCHAEOLOGICAL SURVEY OF IRELAND</p>	<p>Sites & Monuments Record — Archaeological Constraint Map</p> <p>The areas outlined on this map are designed to give the approximate location of archaeological sites and monuments. They are not to be taken as indicating their precise extent or boundaries on the ground.</p>	<p>Date/Edition of map: 1926</p> <p>Date of SMR detail: April 1995</p>
--	---	--





CHARACTERISTICS AND SYMBOLS

County	Ward (where shown with other boundaries)	Antiquities (See 4.3)
Barony	County Borough Borough Urban	Topographical Station
Faith (to Co. lines, see 4.3.2)	District & Town	Electricity Transmission Lines
Townland	When not coincident with other boundaries	Contours

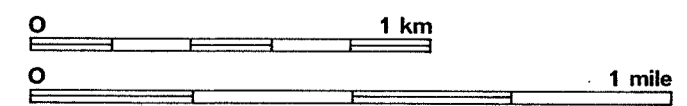
The representation on this Map of a Road, Track, or Footpath, is not evidence of the existence of a right of way.
For other symbols see Table of Characteristics: 1:10,560 scale.

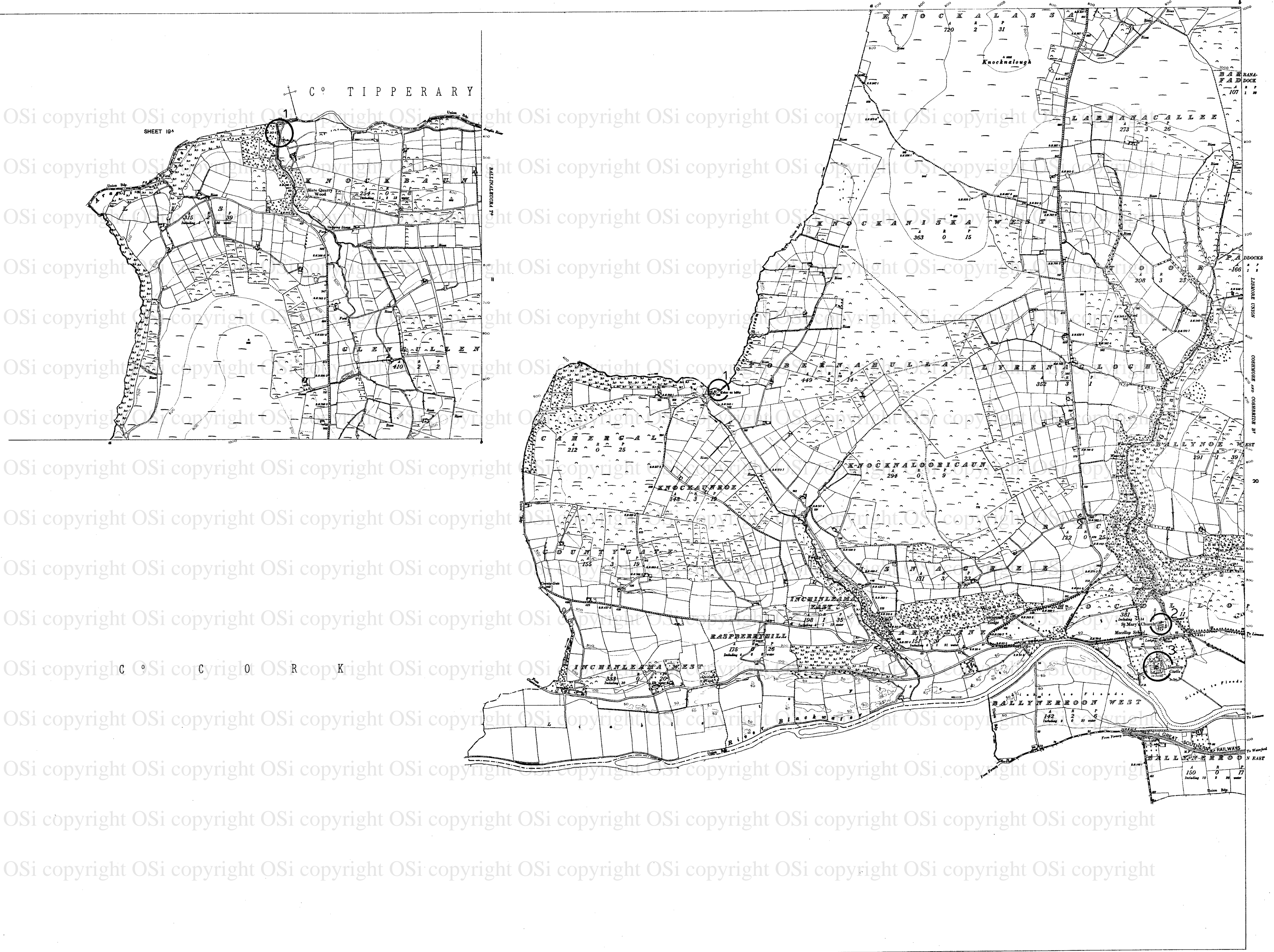
O.P.W. ARCHAEOLOGICAL SURVEY OF IRELAND

Sites & Monuments Record — Archaeological Constraint Map

The areas outlined on this map are designed to give the approximate location of archaeological sites and monuments. They are not to be taken as indicating their precise extent or boundaries on the ground.

Date/Edition of map: 1950-51
Date of SMR detail: April 1995

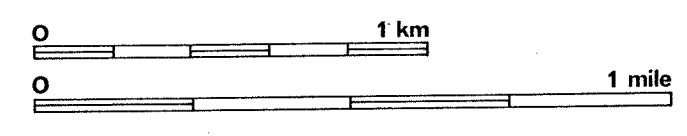


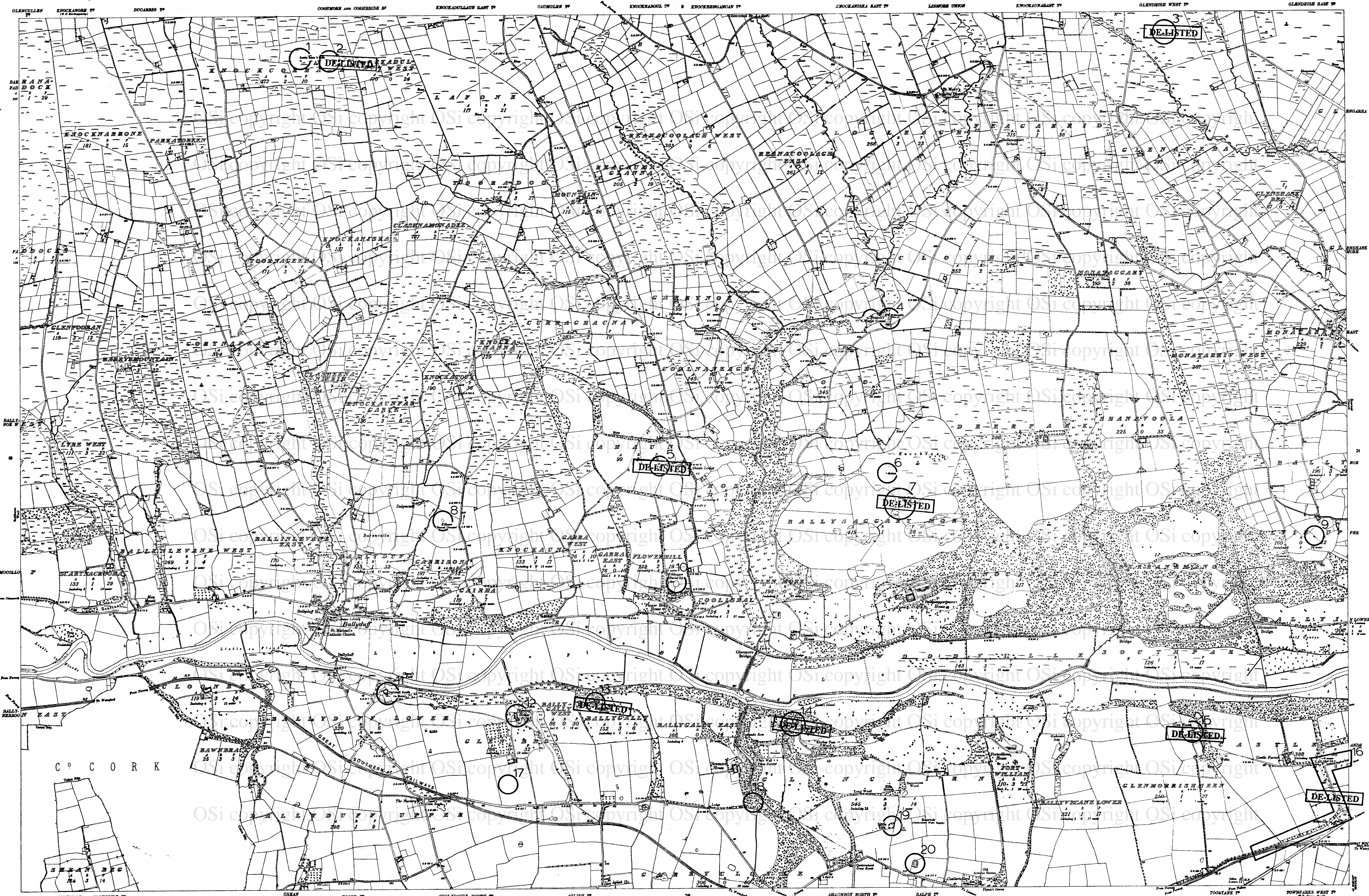


Surveyed in 1861. Revised in 1927.
 Licensed in 1903. Levels partially revised in 1922.

CHARACTERISTICS AND SYMBOLS		
County	Digonometrical Station
Municipal Ward
Parish
		For other information see Characteristic Sheet

O.P.W. ARCHAEOLOGICAL SURVEY OF IRELAND	Sites & Monuments Record — Archaeological Constraint Map	Date/Edition of map: 1927
	The areas outlined on this map are designed to give the approximate location of archaeological sites and monuments. They are not to be taken as indicating their precise extent or boundaries on the ground.	Date of SMR detail: April 1995





Contours and Contour Interval
 Lismore Union
 Surveyed in 1894.
 Revised in 1904, 1923 & 1925. Levels partially revised in 1923.

CHARACTERISTICS AND SIGNS

County	Downland	Trigonometrical Station
River	Municipal Ward	Antiquarian (Site of)
Town	Contour	First

The Representation on this Map of a Road, Track or Path, is no evidence of the existence of a right of way.

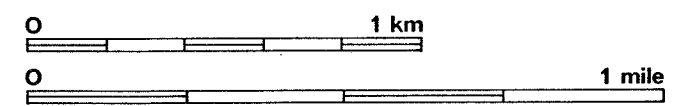
O.P.W. ARCHAEOLOGICAL SURVEY OF IRELAND

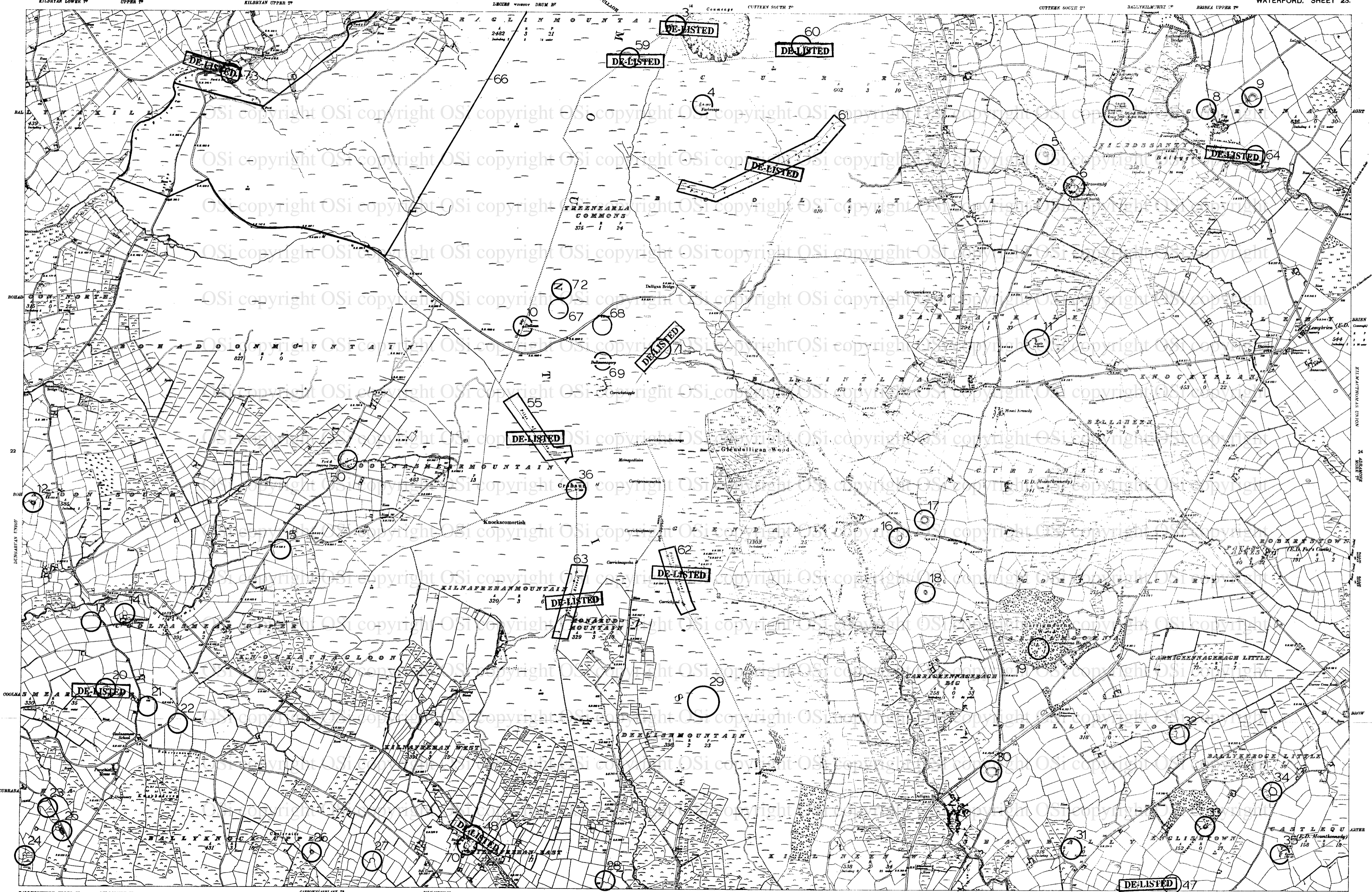
Sites & Monuments Record — Archaeological Constraint Map

The areas outlined on this map are designed to give the approximate location of archaeological sites and monuments. They are not to be taken as indicating their precise extent or boundaries on the ground.

Date/Edition of map: 1923

Date of SMR detail: April 1995





Surveyed in 1840-41. Revised in 1927, except portion of Monasleagh Mountain marked by stiple band, revised in 1904-6.
 Re-surveyed in 1906, 1906-7. Levels partially revised in 1929.

CHARACTERISTICS AND SYMBOLS

County	Townland	Triangulation Station	A
Parish	Municipal Ward	Substation (Site of)	+
	Contour	For other information see Characteristic Sheet	

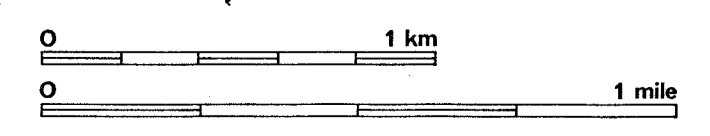
The Representation on this Map of a Road, Track, or Footpath is no evidence of the existence of a right of way.

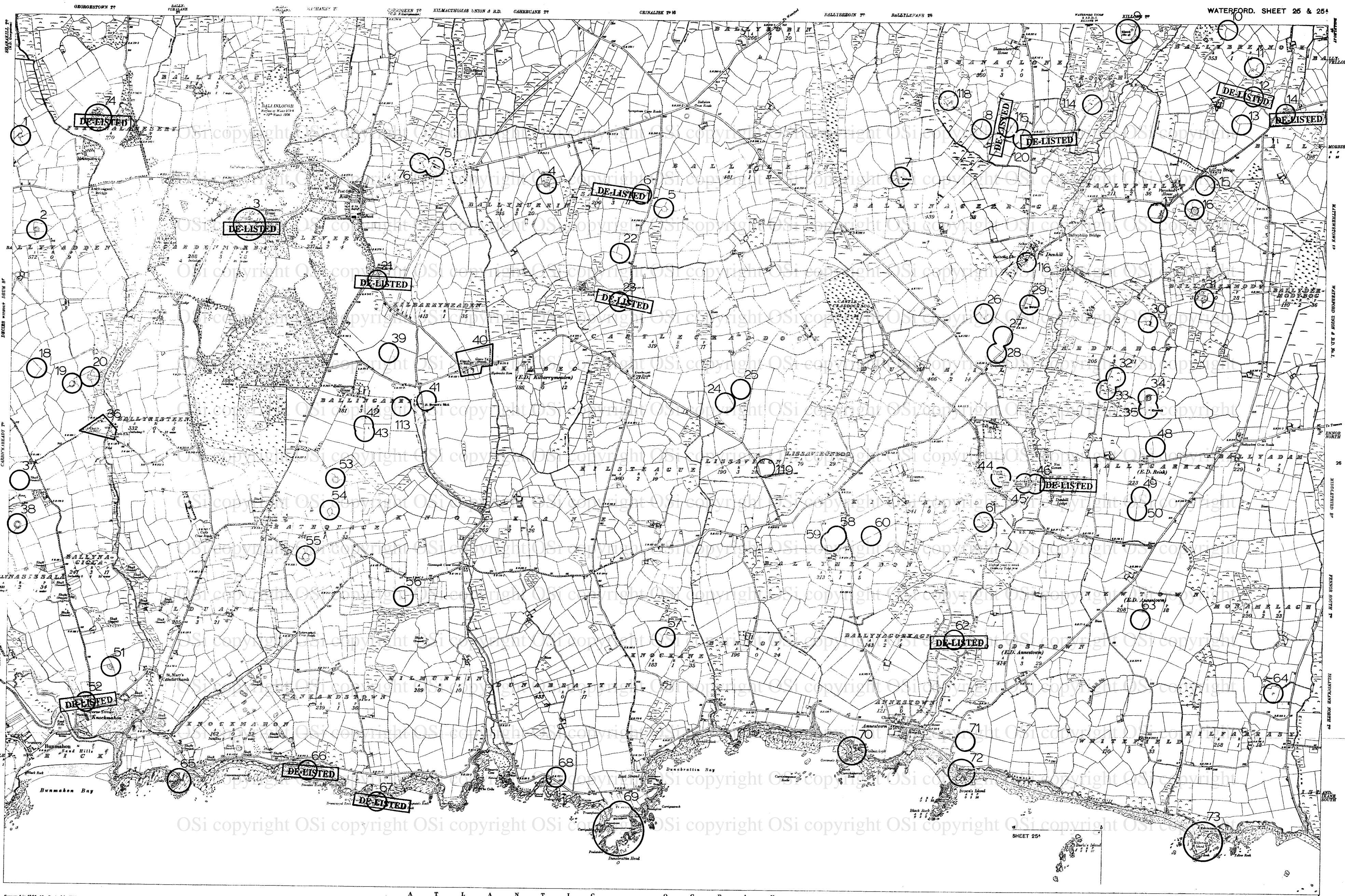
O.P.W. ARCHAEOLOGICAL SURVEY OF IRELAND

Sites & Monuments Record - Archaeological Constraint Map

The areas outlined on this map are designed to give the approximate location of archaeological sites and monuments. They are not to be taken as indicating their precise extent or boundaries on the ground.

Date/Edition of map: 1927
 Date of SMR detail: April 1995



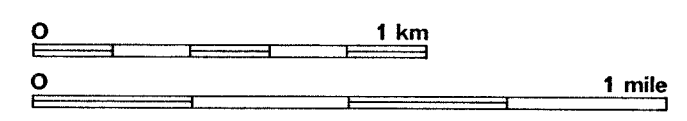


Surveyed in 1960-61 Revised in 1992.
 Listed in 1961-6 Levels partially revised in 1992.

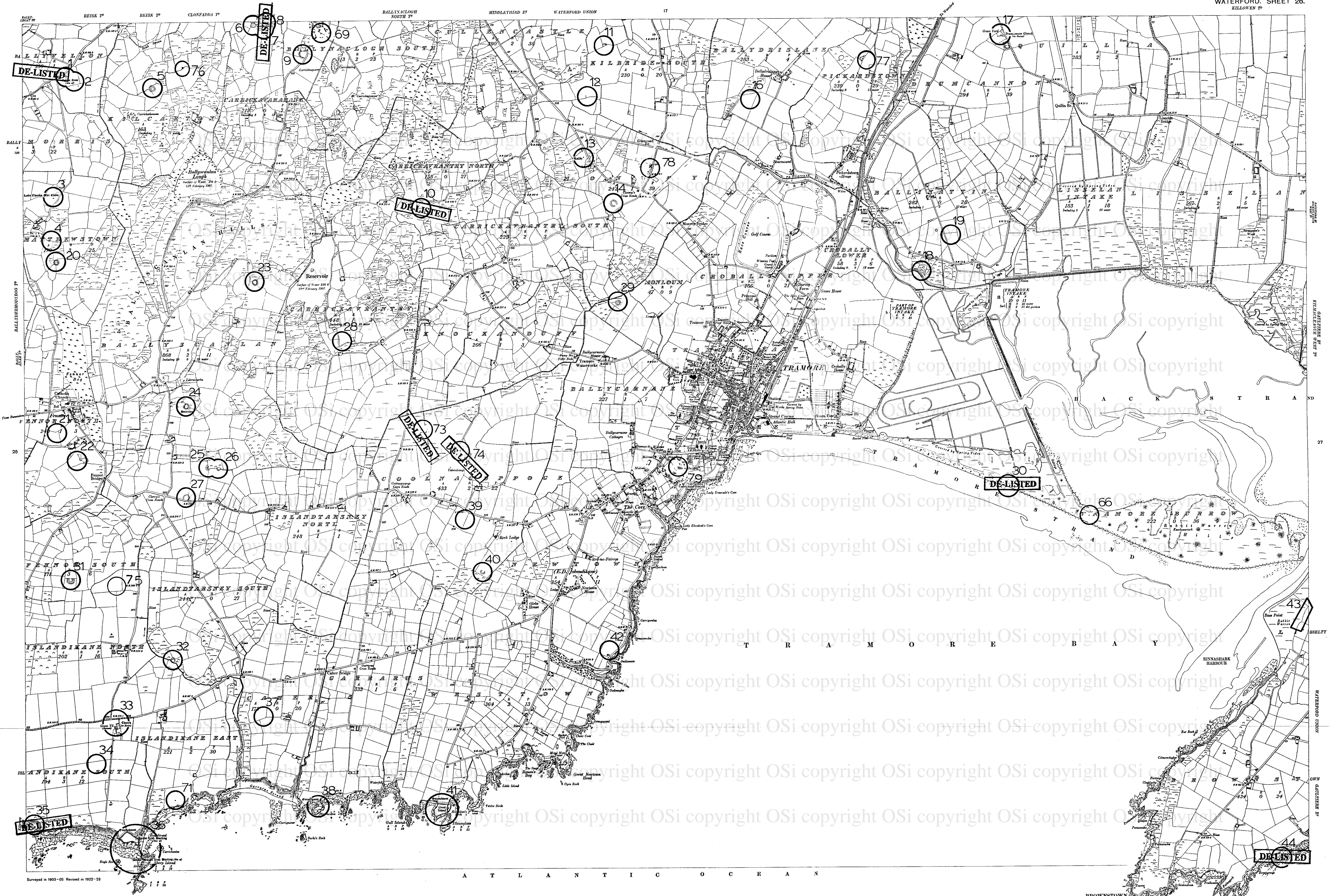
CHARACTERISTICS AND SYMBOLS			
Contour	Irish Land	Triangulation Station	feet
Roadway	Municipal Ward	Antiquarian Site (S. of 1)	
Parish	Contour	For other information see Characteristics Sheet	

The representation on this Map of a Road, Track, or Footpath is no evidence of the existence of a right of way.

O.P.W. ARCHAEOLOGICAL SURVEY OF IRELAND	Sites & Monuments Record — Archaeological Constraint Map	Date/Edition of map: 1922
	The areas outlined on this map are designed to give the approximate location of archaeological sites and monuments. They are not to be taken as indicating their precise extent or boundaries on the ground.	Date of SMR detail: April 1995



A T L A N T I C O C E A N



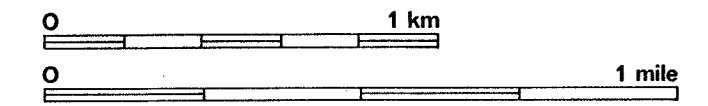
Surveyed in 1903-05. Revised in 1922-23

CHARACTERISTICS AND SYMBOLS

County	Ward (see on condition with other townships)	Antiquities (See 47-51)	Foot
Borough	County Borough, Borough, Urban	Trigonometrical Station	A
Parish (in Co. Dub., see 41 & 42)	District & Town	Electricity Transmission Lines	X - - - -
Townland	When not coincident with other boundaries	Contours	---

The representation on this Map of a Road, Track, or Footpath is not evidence of the existence of a right of way. For other symbols see Table of Characteristics: 1:10,560 scale.

O.P.W. ARCHAEOLOGICAL SURVEY OF IRELAND	Sites & Monuments Record -- Archaeological Constraint Map The areas outlined on this map are designed to give the approximate location of archaeological sites and monuments. They are not to be taken as indicating their precise extent or boundaries on the ground.	Date/Edition of map: 1925
		Date of SMR detail: April 1995





Surveyed in 1841. Revised in 1889.
 Levelling in 1895. Levels partially revised in 1922.

CHARACTERISTICS AND SYMBOLS		
County	Townland	Triangulation Station
Barony	Municipal Ward	Admiralty Site
Parish	Contour	Fort
The Representation on this Map of a Road, Track, or Footpath is no evidence of the existence of a right of way.		

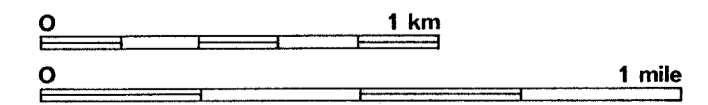
O.P.W. ARCHAEOLOGICAL SURVEY OF IRELAND

Sites & Monuments Record — Archaeological Constraint Map

Date/Edition of map: 1925

Date of SMR detail: April 1995

The areas outlined on this map are designed to give the approximate location of archaeological sites and monuments. They are not to be taken as indicating their precise extent or boundaries on the ground.



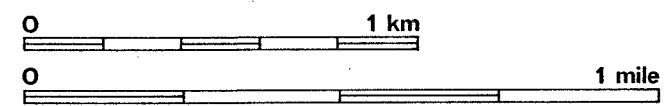


Surveyed in 1852. Revised in 1923.
 Licensed in 1850 & 1902 S. & L. Levels partially revised in 1922

CHARACTERISTICS AND SYMBOLS	
Group	Triangulation Station
Roadway	Municipal Works
Parish	Canals
	Antiquarian Site
	For other information see Characteristic Signs

The Representation on this Map of a River, Track, or Footpath, is no evidence of a right of way.

O.P.W. ARCHAEOLOGICAL SURVEY OF IRELAND	Sites & Monuments Record — Archaeological Constraint Map	Date/Edition of map: 1927
	The areas outlined on this map are designed to give the approximate location of archaeological sites and monuments. They are not to be taken as indicating their precise extent or boundaries on the ground.	Date of SMR detail: April 1995



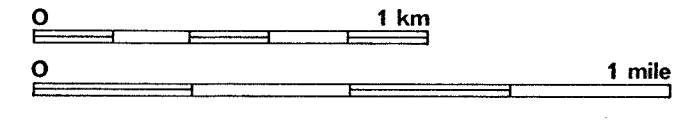


Surveyed in 1841. Revised in 1891.
Levelled in 1906. Levels partially revised in 1952.

CHARACTERISTICS AND SYMBOLS		
Group	Diagonal Lines	Diagonal Station
Road	Double Line	Antiquarian (Site of)
Parish	Dotted Line	First
		For other information see Characteristic Sheet

The Representation on the Map of a Road, Track, or Footpath is no evidence of the existence of a right of way.

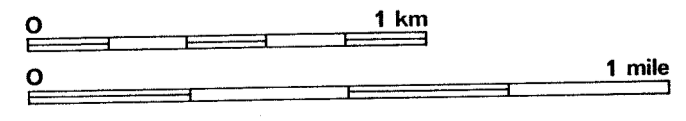
<p>O.P.W. ARCHAEOLOGICAL SURVEY OF IRELAND</p>	<p>Sites & Monuments Record — Archaeological Constraint Map</p> <p>The areas outlined on this map are designed to give the approximate location of archaeological sites and monuments. They are not to be taken as indicating their precise extent or boundaries on the ground.</p>	<p>Date/Edition of map: 1927</p> <p>Date of SMR detail: April 1995</p>
--	---	--





KILLATOOR Tⁿ DECIES VIVARY DRUM B^y D R U M K
 Surveyed in 1841. Revised in 1922-3.
 Levelled in 1904, 1906. Levels partially revised in 1922.
 County: _____ Township: _____
 Barony: _____ Municipal Ward: _____
 Parish: _____ Contour: _____
 The Representation on this Map of a Road, Track or Footpath is no evidence of the existence of a right of way.

O.P.W. ARCHAEOLOGICAL SURVEY OF IRELAND	Sites & Monuments Record - Archaeological Constraint Map	Date/Edition of map: 1927
	The areas outlined on this map are designed to give the approximate location of archaeological sites and monuments. They are not to be taken as indicating their precise extent or boundaries on the ground.	Date of SMR detail: April 1995
	O.P.W. ARCHAEOLOGICAL SURVEY OF IRELAND	





CHARACTERISTICS AND SYMBOLS

County	Ward (when not coincident with other boundaries)	Antiquities (See #1)
Barony	County Borough, Borough, Urban District & Town	Trigonometrical Station
Parish (in Co. Wick. See A.U.D. 1911)	When not coincident with other boundaries	Electricity Transmission Lines
		Contours

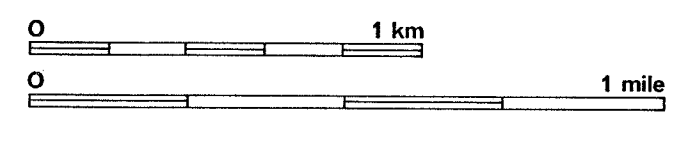
The representation on this Map of a Road, Track, or Footpath, is not evidence of the existence of a right of way. For other symbols see Table of Characteristics, 1:10,560 scale. NOTE - UNAUTHORISED REPRODUCTION INFRINGES STATE COPYRIGHT.

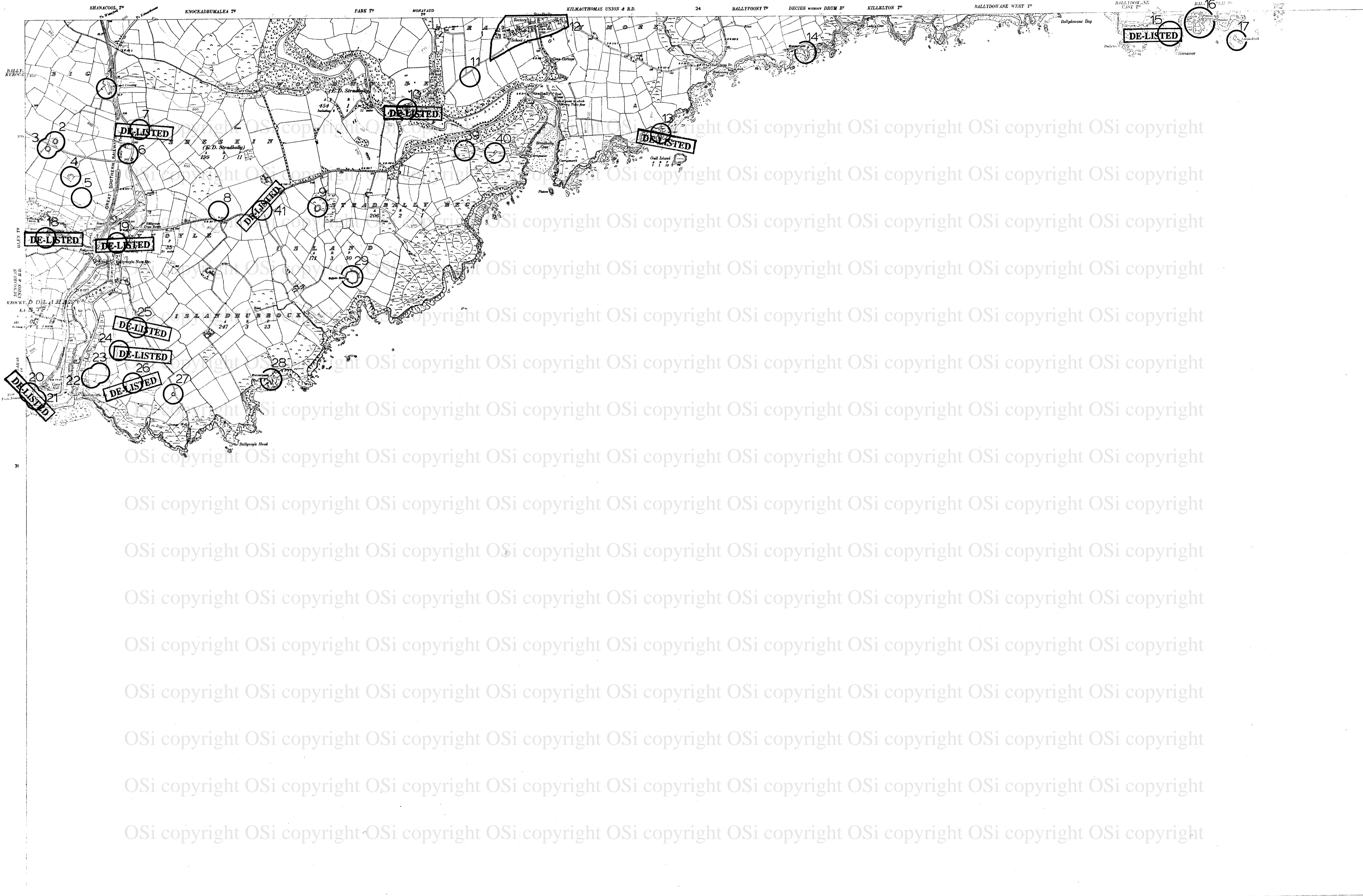
O.P.W. ARCHAEOLOGICAL SURVEY OF IRELAND

Sites & Monuments Record — Archaeological Constraint Map

The areas outlined on this map are designed to give the approximate location of archaeological sites and monuments. They are not to be taken as indicating their precise extent or boundaries on the ground.

Date/Edition of map: 1927
Date of SMR detail: April 1995



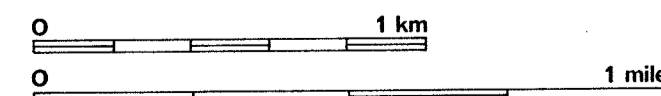


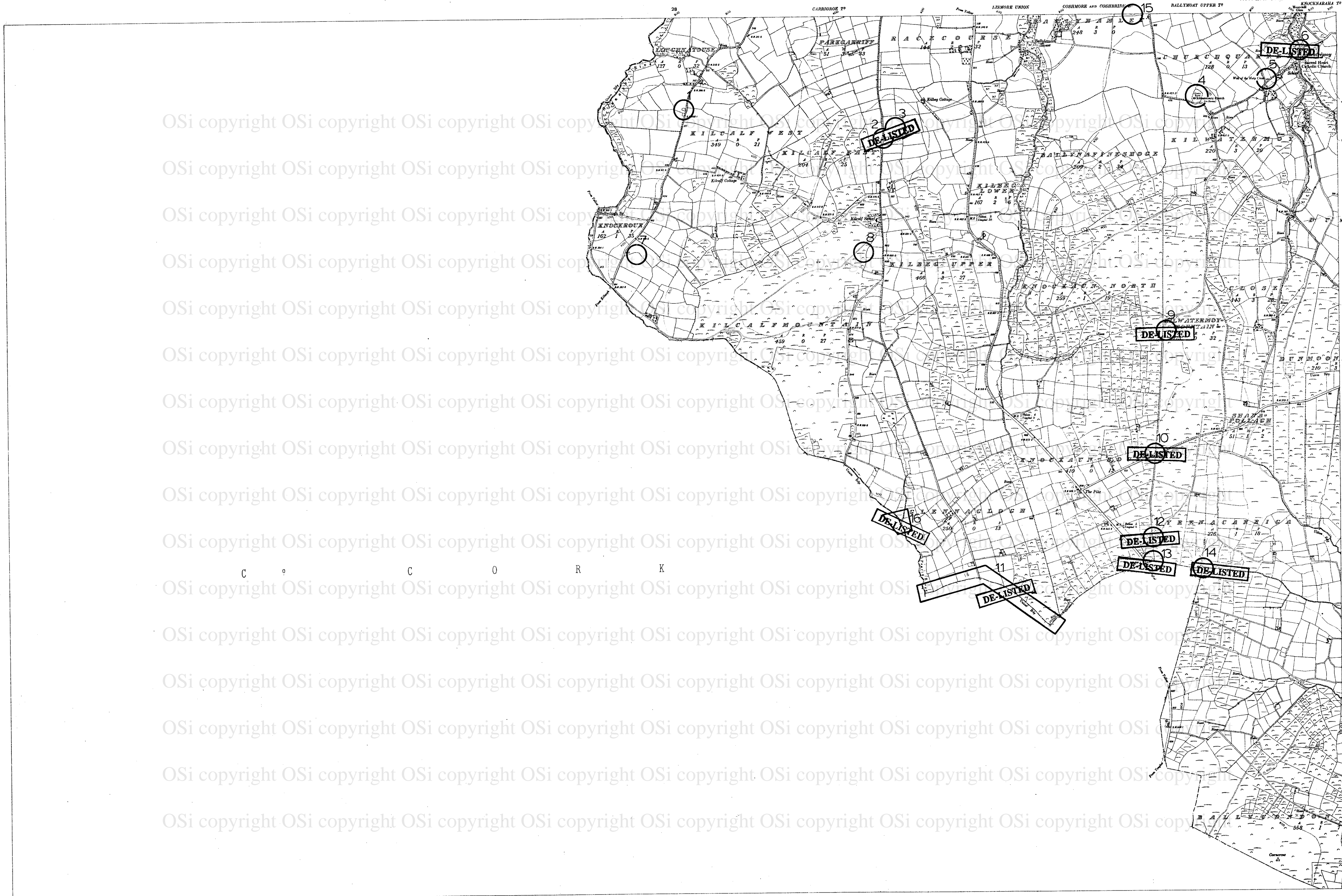
Surveyed on P.F.S. 1
 1/250000 scale in 1865.
 Revised in 1922.
 From a partially revised on 1922.

CHARACTERISTICS AND SYMBOLS		
Gauge	Township	Triangulation Station
Municipal Ward	Contour	Antiquities (Site of)
Parish		Characteristic Shook

The Representation on this Map of a Road, Track, or Footpath, is no evidence of the existence of a right of way.

O.P.W. ARCHAEOLOGICAL SURVEY OF IRELAND	Sites & Monuments Record — Archaeological Constraint Map	Date/Edition of map: 1926
	The areas outlined on this map are designed to give the approximate location of archaeological sites and monuments. They are not to be taken as indicating their precise extent or boundaries on the ground.	Date of SMR detail: April 1995






C O R K

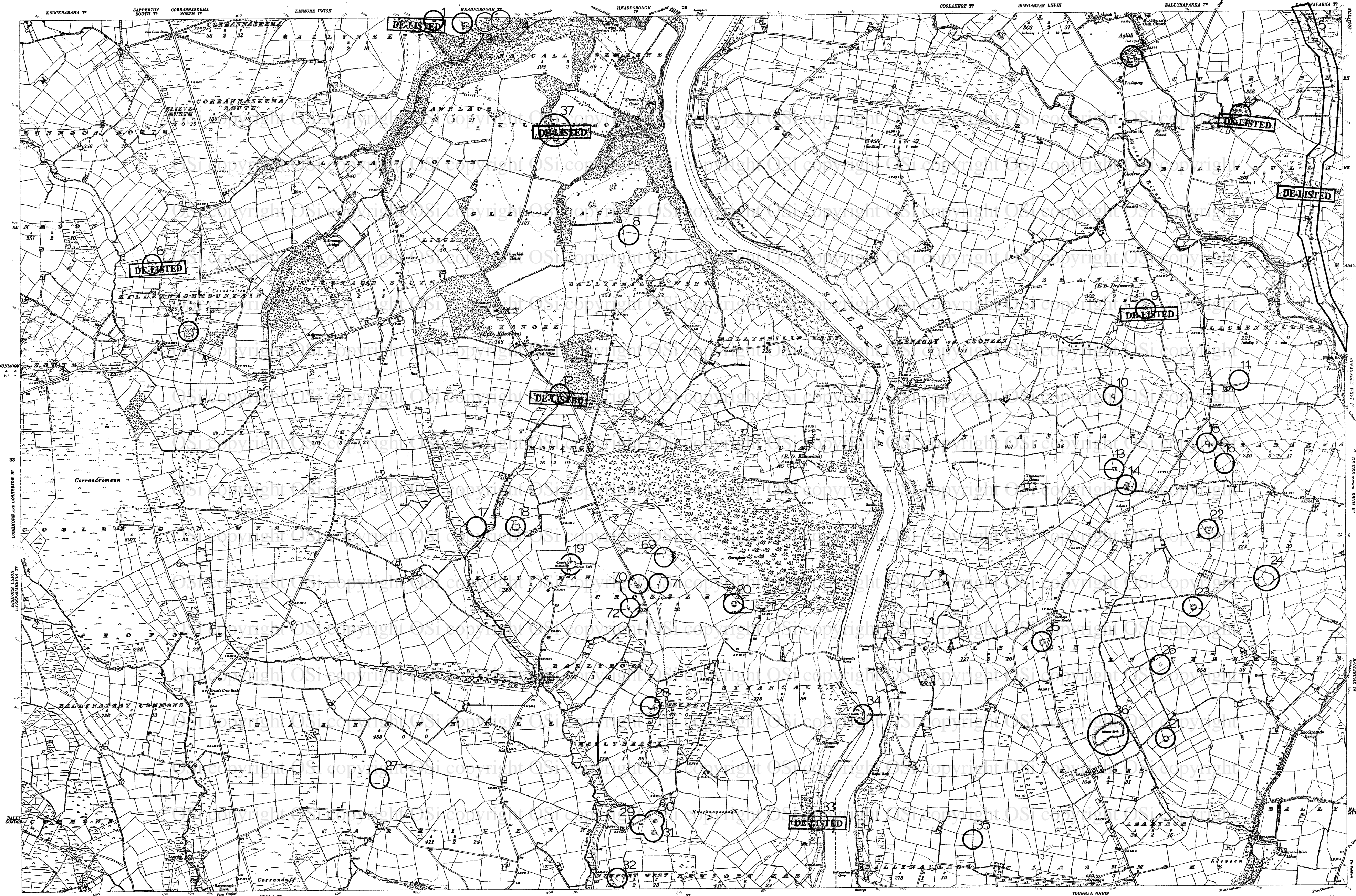
Surveyed in 1861. Revised in 1927.
 Revised in 1952. 1/2 inch partially revised in 1925.

CHARACTERISTICS AND SYMBOLS			
County	Trigonometrical Station	▲	▲
Townland	Antiquities (Site of)	□	□
Parish	Church	✕	✕
For other information see Characteristic Sheet			

The Representation on this Map of a Road, Track, or Footpath is no evidence of the existence of a right of way.

O.P.W. ARCHAEOLOGICAL SURVEY OF IRELAND	Sites & Monuments Record — Archaeological Constraint Map	Date/Edition of map: 1927
	The areas outlined on this map are designed to give the approximate location of archaeological sites and monuments. They are not to be taken as indicating their precise extent or boundaries on the ground.	Date of SMR detail: April 1995



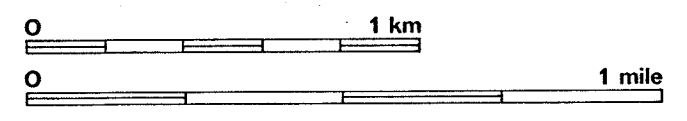


Surveyed in 1841. Revised in 1923. Limited in 1904. Levels partially revised in 1923 &

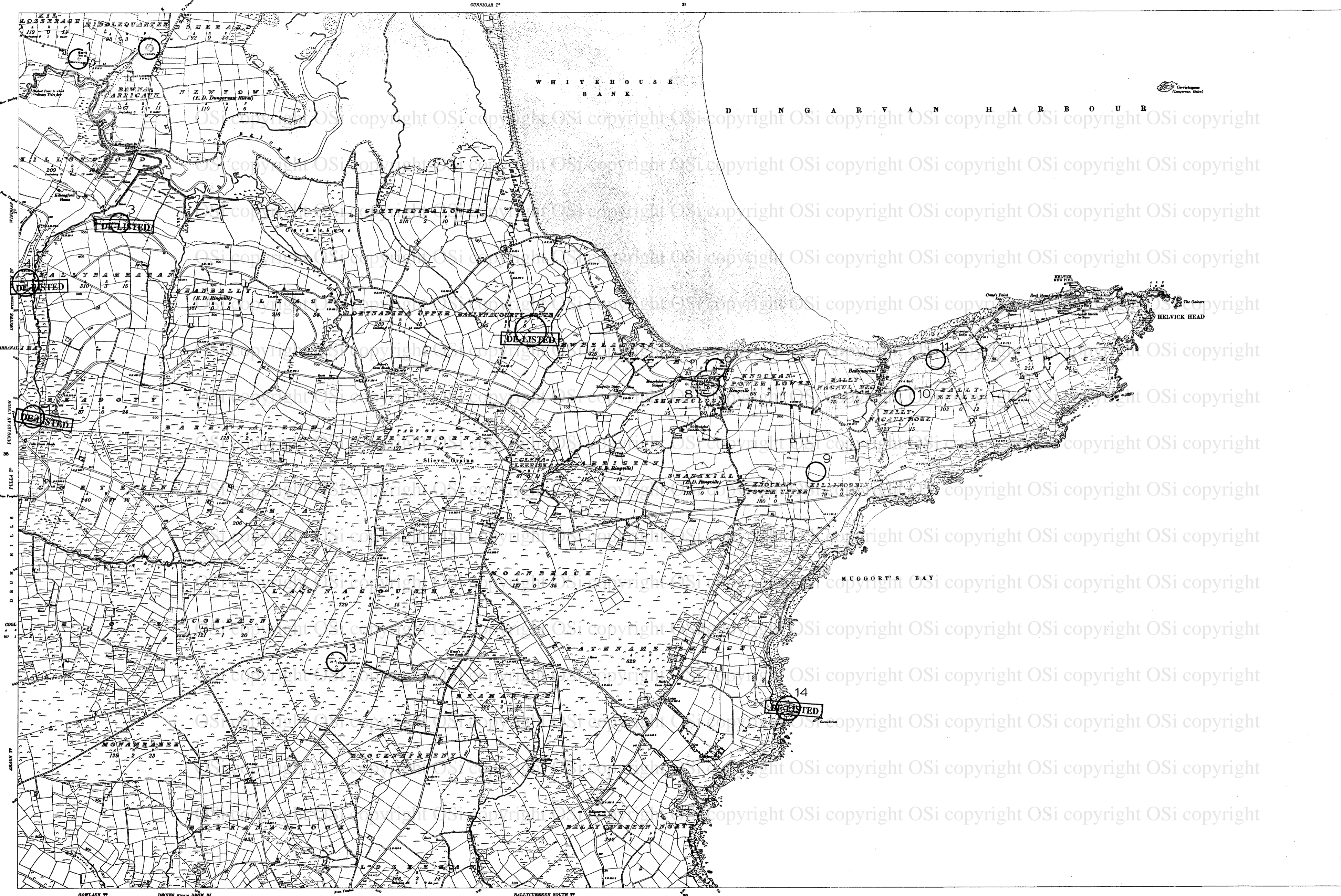
CHARACTERISTICS AND SYMBOLS		Trigonometrical Station	
County	-----	Antiquarian (Site of)	+
Municipal Ward	-----	Antiquarian (Site of)	+
Road	-----	Antiquarian (Site of)	+
Contour	-----	Antiquarian (Site of)	+

The Representation on this Map of a Road, Track, or Footpath, is no evidence of the existence of a right of way.

O.P.W. ARCHAEOLOGICAL SURVEY OF IRELAND	Sites & Monuments Record — Archaeological Constraint Map	Date/Edition of map: 1927
	The areas outlined on this map are designed to give the approximate location of archaeological sites and monuments. They are not to be taken as indicating their precise extent or boundaries on the ground.	Date of SMR detail: April 1995



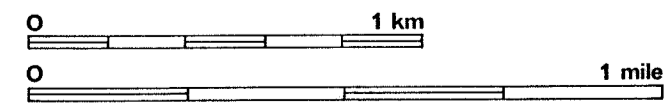
Price 10 Net

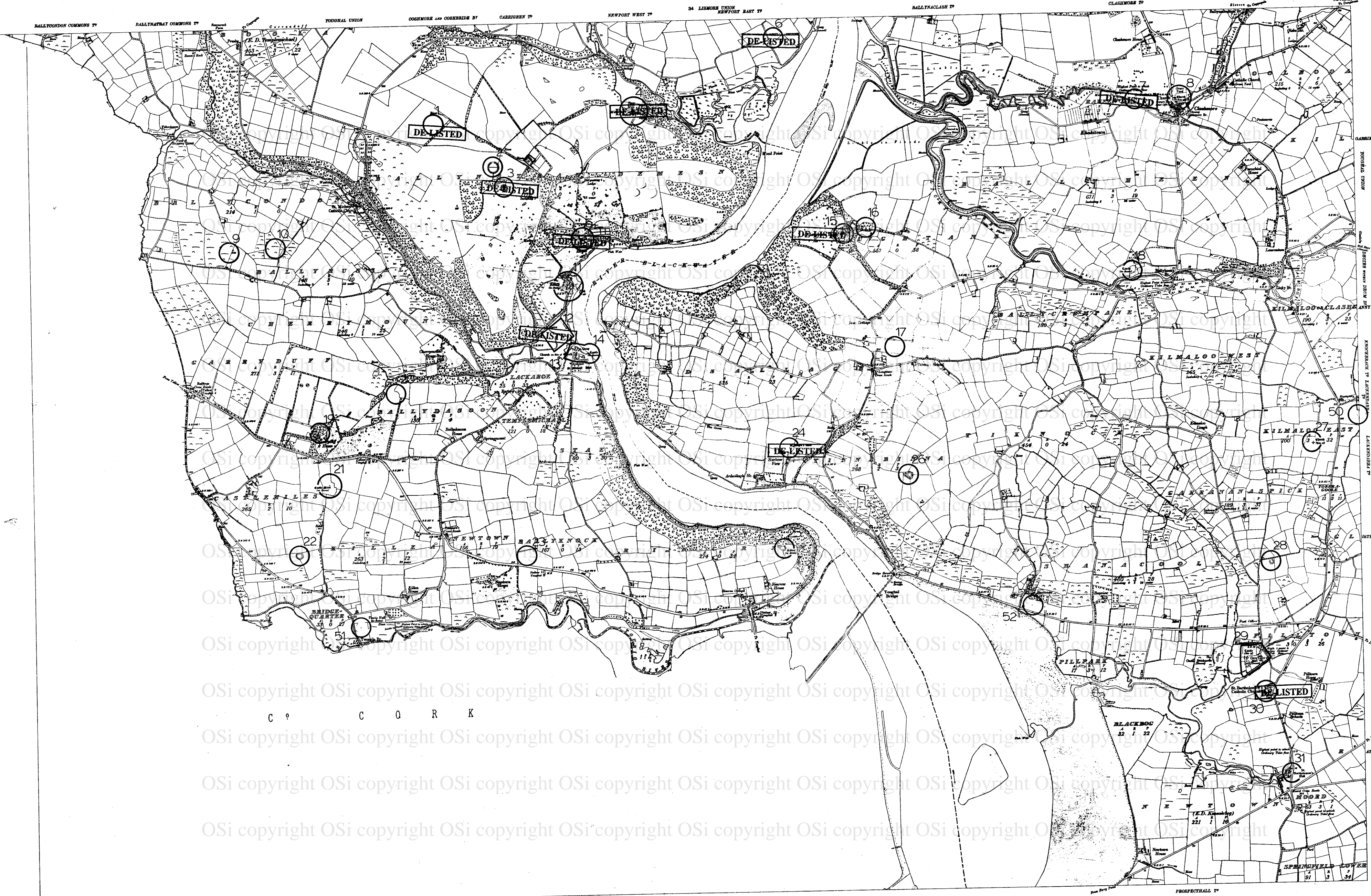


Surveyed in 1841. Revised in 1922.
 Levelled in 1904. Levels partially revised in 1922-3.

CHARACTERISTICS AND SYMBOLS		DIPLOMATICAL STATION	
County	-----	Diplostation	+
Road	-----	Antiquarian (Site #)	+
Parish	-----	Contour	---
The representation on this map of a Road, Track, or Footpath is no evidence of the existence of a right of way.		For other information see Characteristics Sheet	

O.P.W. ARCHAEOLOGICAL SURVEY OF IRELAND	Sites & Monuments Record — Archaeological Constraint Map	Date/Edition of map: 1926
	The areas outlined on this map are designed to give the approximate location of archaeological sites and monuments. They are not to be taken as indicating their precise extent or boundaries on the ground.	Date of SMR detail: April 1995

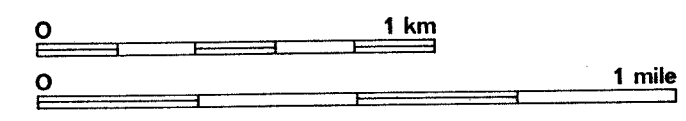


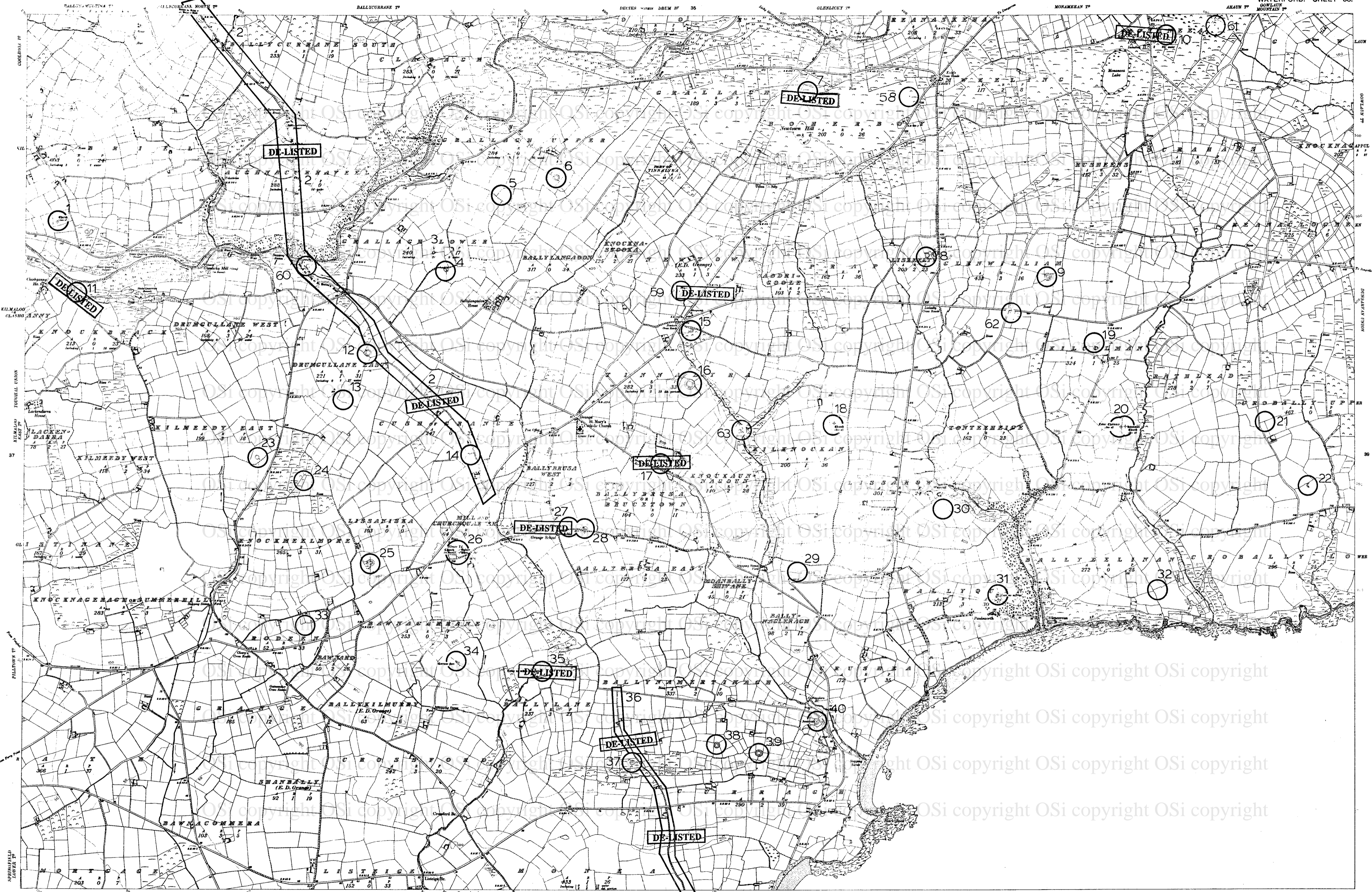


Surveyed in 1841. Revised in 1925.
 Levelling in 1851 & 1902-4. Levels partially revised in 1925.

CHARACTERISTICS AND SYMBOLS	
County	Diagonal lines
Barony	Dotted lines
Township	Thick solid line
Parish	Thin solid line
Water	Blue wavy lines
Drainage	Thin solid line with arrows
Contours	Thin solid line with elevations
Diagonal lines	Diagonal lines
Thick solid line	Thick solid line
Thin solid line	Thin solid line

O.P.W. ARCHAEOLOGICAL SURVEY OF IRELAND	Sites & Monuments Record — Archaeological Constraint Map	Date/Edition of map: 1927
	The areas outlined on this map are designed to give the approximate location of archaeological sites and monuments. They are not to be taken as indicating their precise extent or boundaries on the ground.	Date of SMR detail: April 1995
	404	



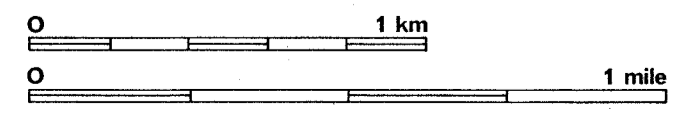


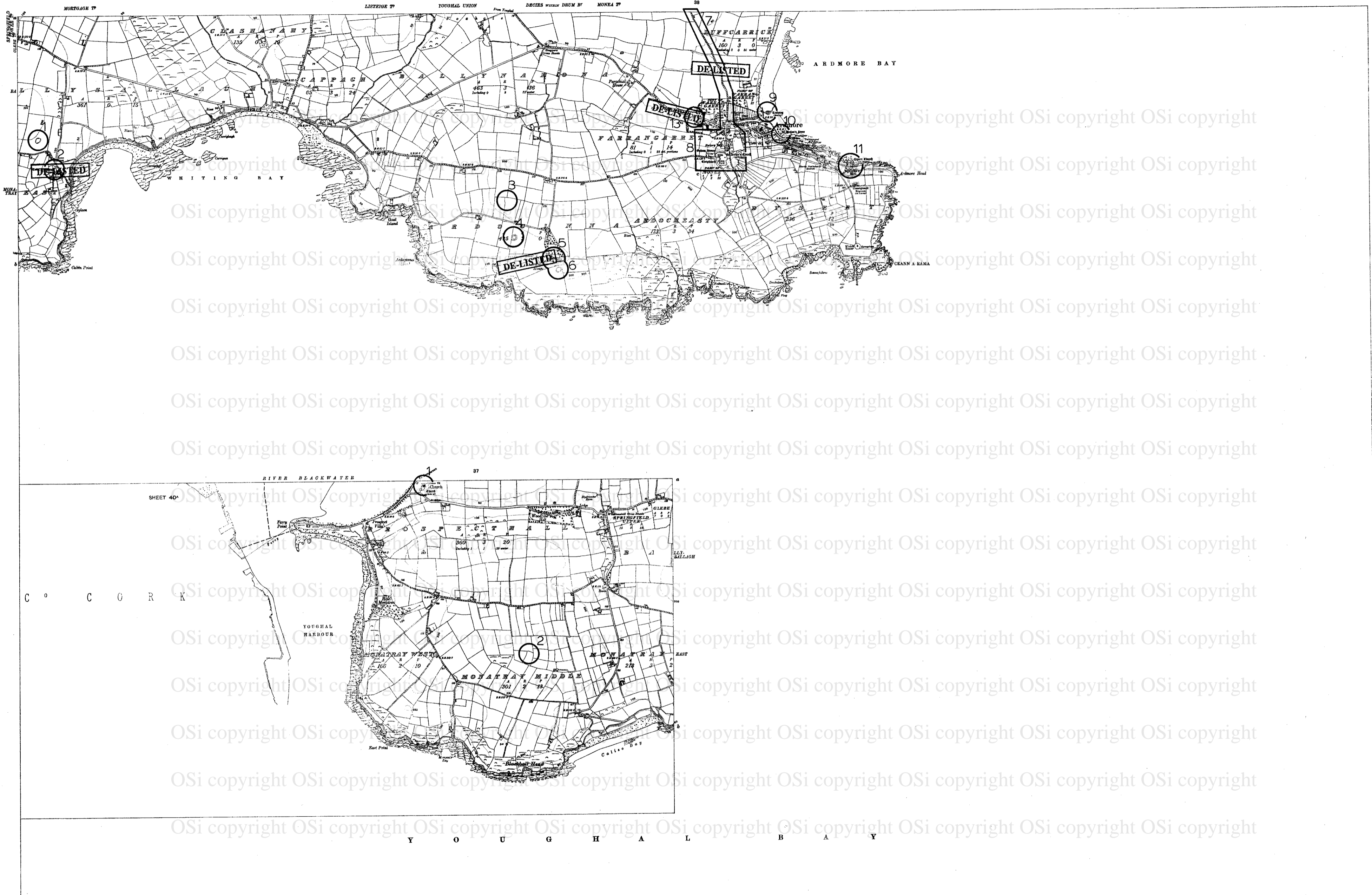
Surveyed in 1891. Revised in 1923.
 Revised in 1916. Levels partially revised in 1924.

CHARACTERISTICS AND SYMBOLS	
	County
	Barony
	Parish
	Townland
	Municipal Ward
	Contours
	Triangulation Station
	Ecclesiastical Site
	For other information see Characteristic Sheet

The Representation on this Map of a Road, Track or Footpath is no evidence of the existence of a right of way.

O.P.W. ARCHAEOLOGICAL SURVEY OF IRELAND	Sites & Monuments Record — Archaeological Constraint Map	Date/Edition of map: 1927
	The areas outlined on this map are designed to give the approximate location of archaeological sites and monuments. They are not to be taken as indicating their precise extent or boundaries on the ground.	Date of SMR detail: April 1995





Surveyed by J. J. ... in 1926.
 Localities in ... partly recorded in 1926.

CHARACTERISTICS AND SYMBOLS		
County	Townland	Irishman's Stone
Barony	Historical Field	Abbey (Star of)
Parish	Contours	For other information see Characteristics Sheet.

O.P.W. ARCHAEOLOGICAL SURVEY OF IRELAND		Sites & Monuments Record—Archaeological Constraint Map		Date/Edition of map: 1926
The areas outlined on this map are designed to give the approximate location of archaeological sites and monuments. They are not to be taken as indicating their precise extent or boundaries on the ground.				Date of SMR detail: April 1995

