

CHARACTERISTICS AND SYMBOLS

County	Townland	Trigonometrical Station
Barony	Municipal Ward	Antiquities
Parish	Contours	Antiquities (class. etc.)

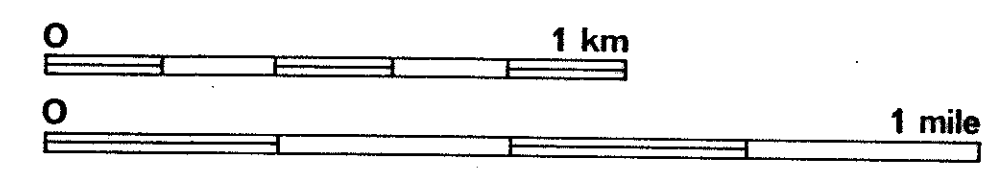
The representation on this Map of a Road, Track, or Footpath, is not evidence of the existence of a right of way. Electricity Transmission Lines. x-----x  
For other symbols see Table of Characteristics.

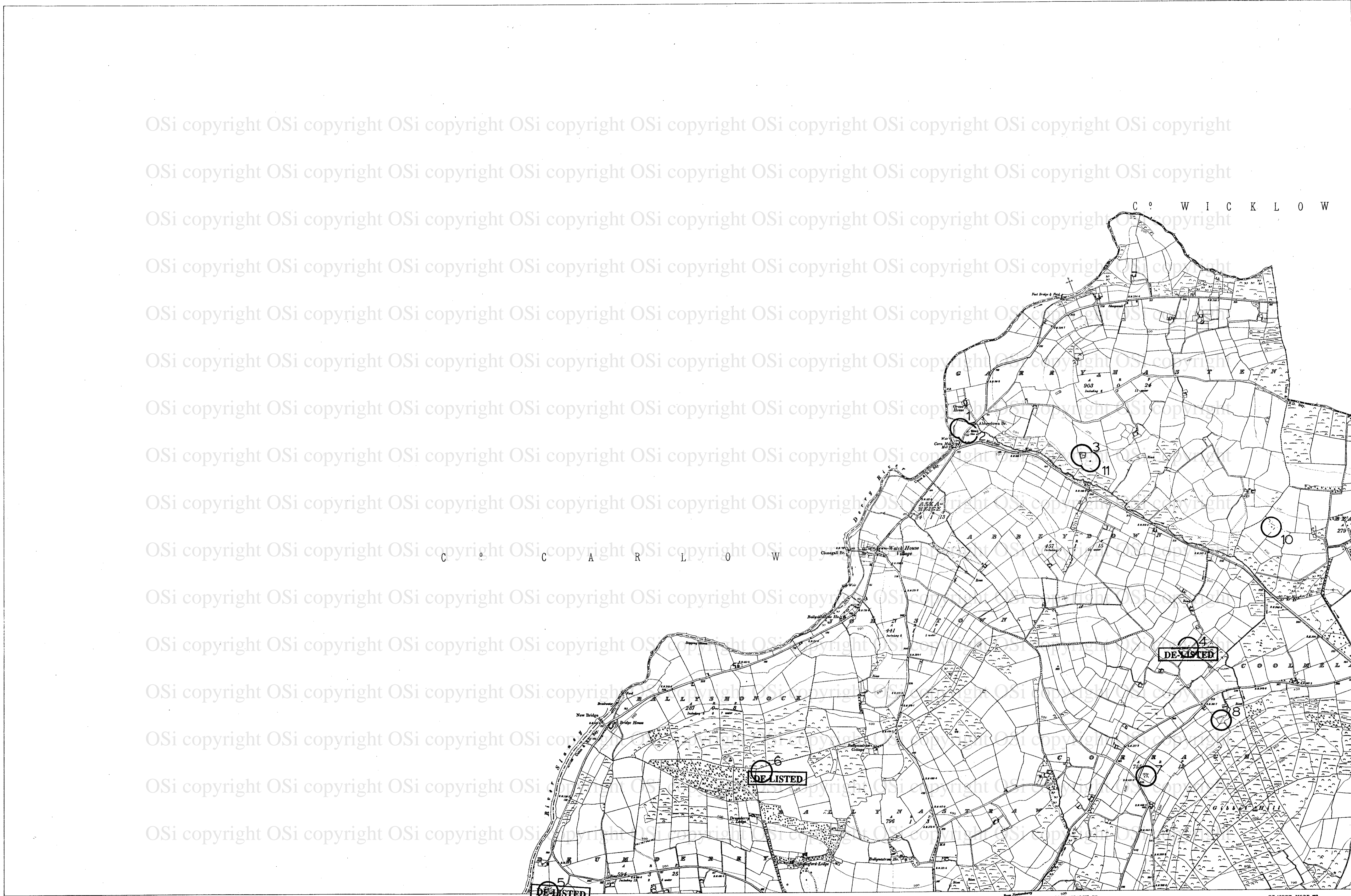
**O.P.W. ARCHAEOLOGICAL SURVEY OF IRELAND**

**Sites & Monuments Record — Archaeological Constraint Map**

The areas outlined on this map are designed to give the approximate location of archaeological sites and monuments. They are not to be taken as indicating their precise extent or boundaries on the ground.

Date/edition of map: 1990  
Date of SMR detail: April 1995



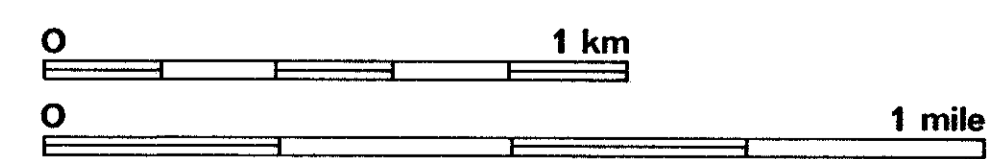


Surveyed in 1859. Revised in 1921. Levelled in 1891 & 1905.  
Levels partially revised in 1921.

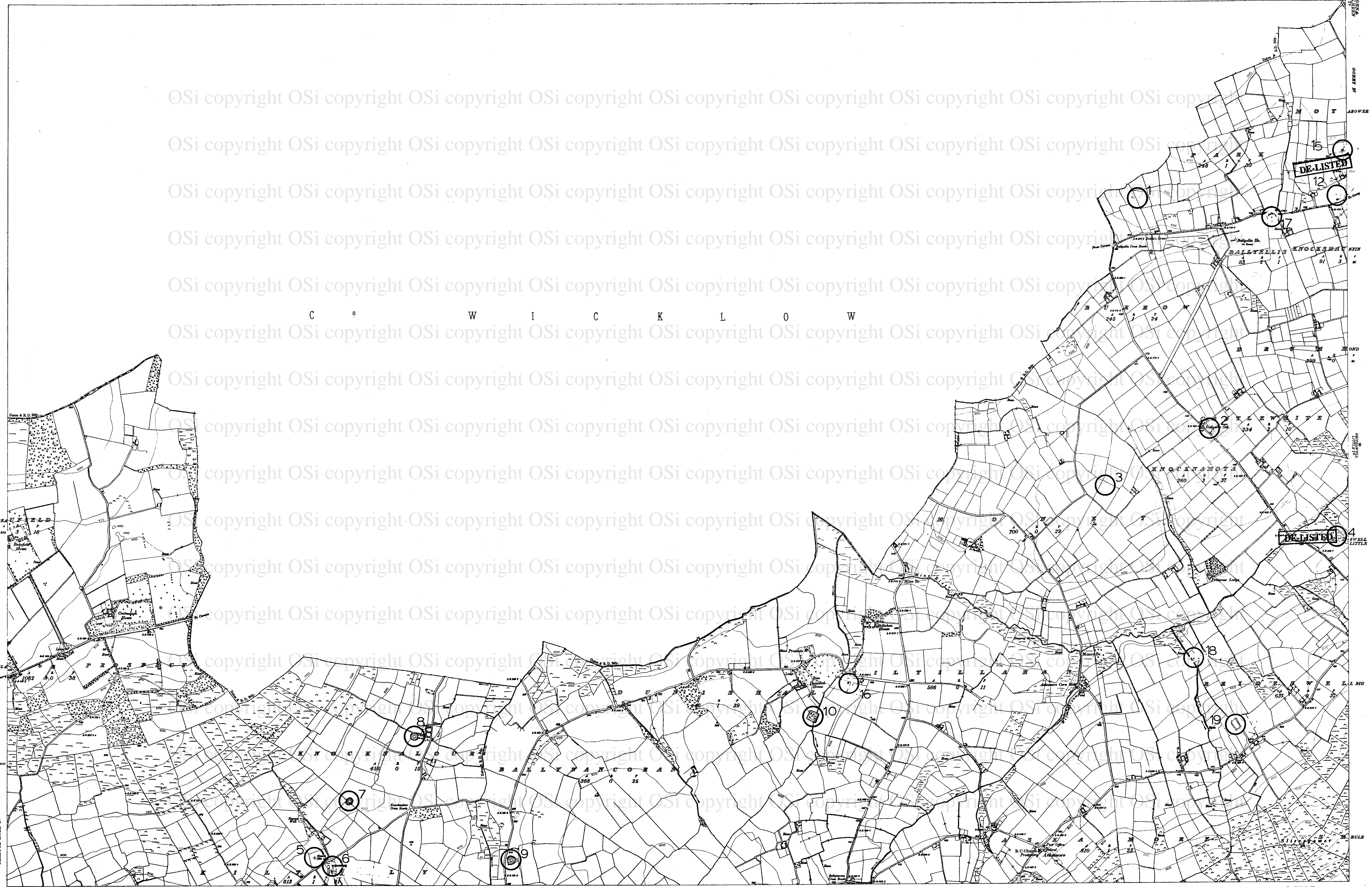
CHARACTERISTICS AND SYMBOLS			
County	Townland	Digonometrical Station	A
Barony	Municipal Ward	Antiquities (Site of)	4
River	Contour	For other information see Characteristic Sheet	

*The Representation on this Map of a Road, Track, or Footpath is no evidence of the existence of a right of way.*

O.P.W. ARCHAEOLOGICAL SURVEY OF IRELAND	<b>Sites &amp; Monuments Record — Archaeological Constraint Map</b>	Date/Edition of map: 1923
	The areas outlined on this map are designed to give the approximate location of archaeological sites and monuments. They are not to be taken as indicating their precise extent or boundaries on the ground.	Date of SMR detail: April 1995



RENNISCORTHY UNION & S.D. SCRAWALSH BY GRAIGUE MORE T. 9-59. Price of Map.



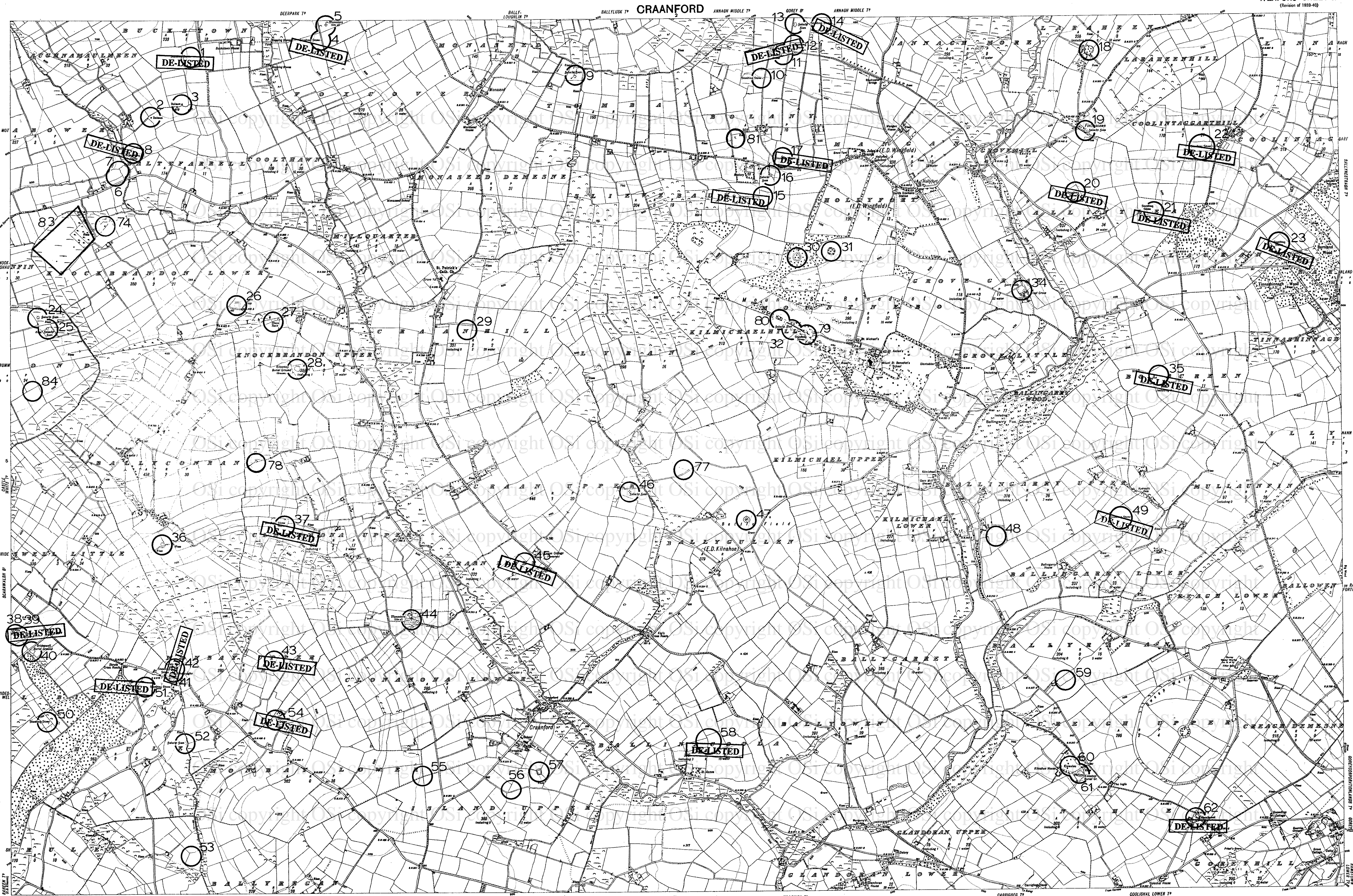
Surveyed in 1859. Revised in 1921.  
 Levelled in 1905-6. Levels partially revised in 1921.

CHARACTERISTICS AND SYMBOLS			
County	Townland	Engineering Station	▲
Parish	Municipal Ward	Antiquarian (Site of)	+
	Contours	For other information see Characteristics Sheet	

*The Representation on this Map of a Road, Track, or Footpath is no evidence of the existence of a right of way.*

<b>O.P.W.          ARCHAEOLOGICAL          SURVEY          OF IRELAND</b>	<b>Sites &amp; Monuments Record — Archaeological Constraint Map</b>	Date/Edition of map: 1923
	The areas outlined on this map are designed to give the approximate location of archaeological sites and monuments. They are not to be taken as indicating their precise extent or boundaries on the ground.	
	Date of SMR detail: April 1995	

--	--



CHARACTERISTICS AND SYMBOLS

County	Townland	Trigonometrical Station
Barony	Municipal Ward	Antiquities (see v.)
Parish	Contour	Electricity Transmission Lines

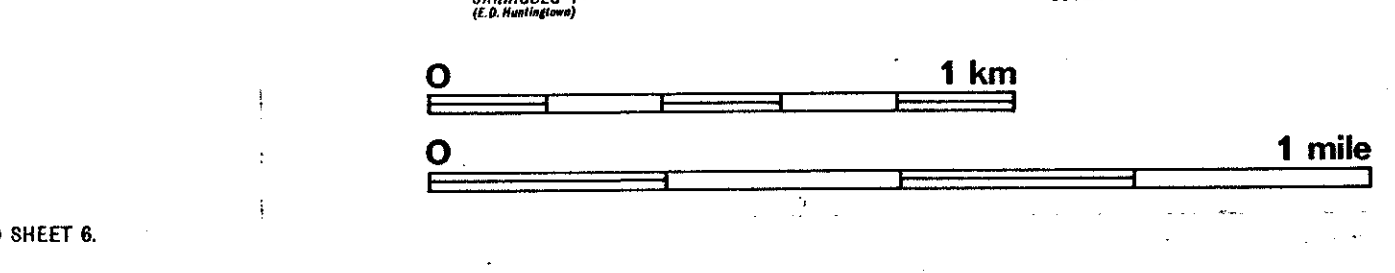
The representation on this Map of a Road, Track, or Footpath, is not evidence of the existence of a right of way. Electricity Transmission Lines. For other symbols see Table of Characteristics.

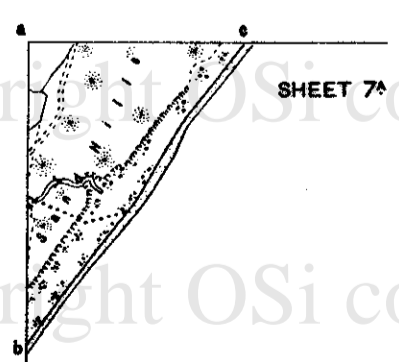
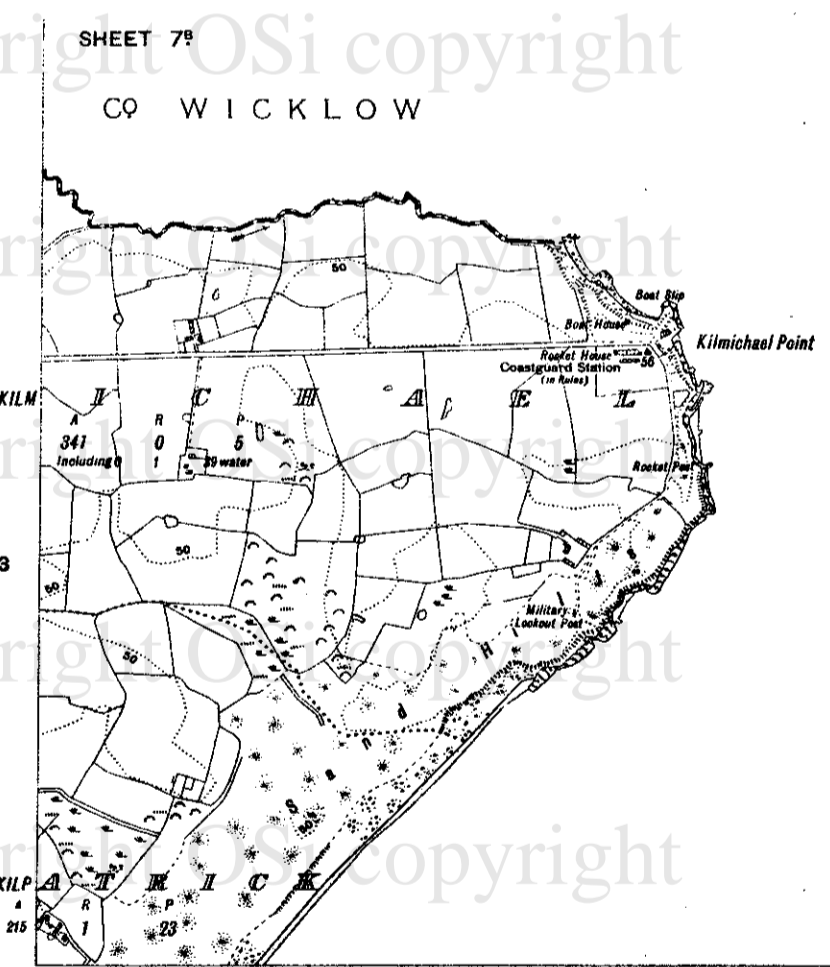
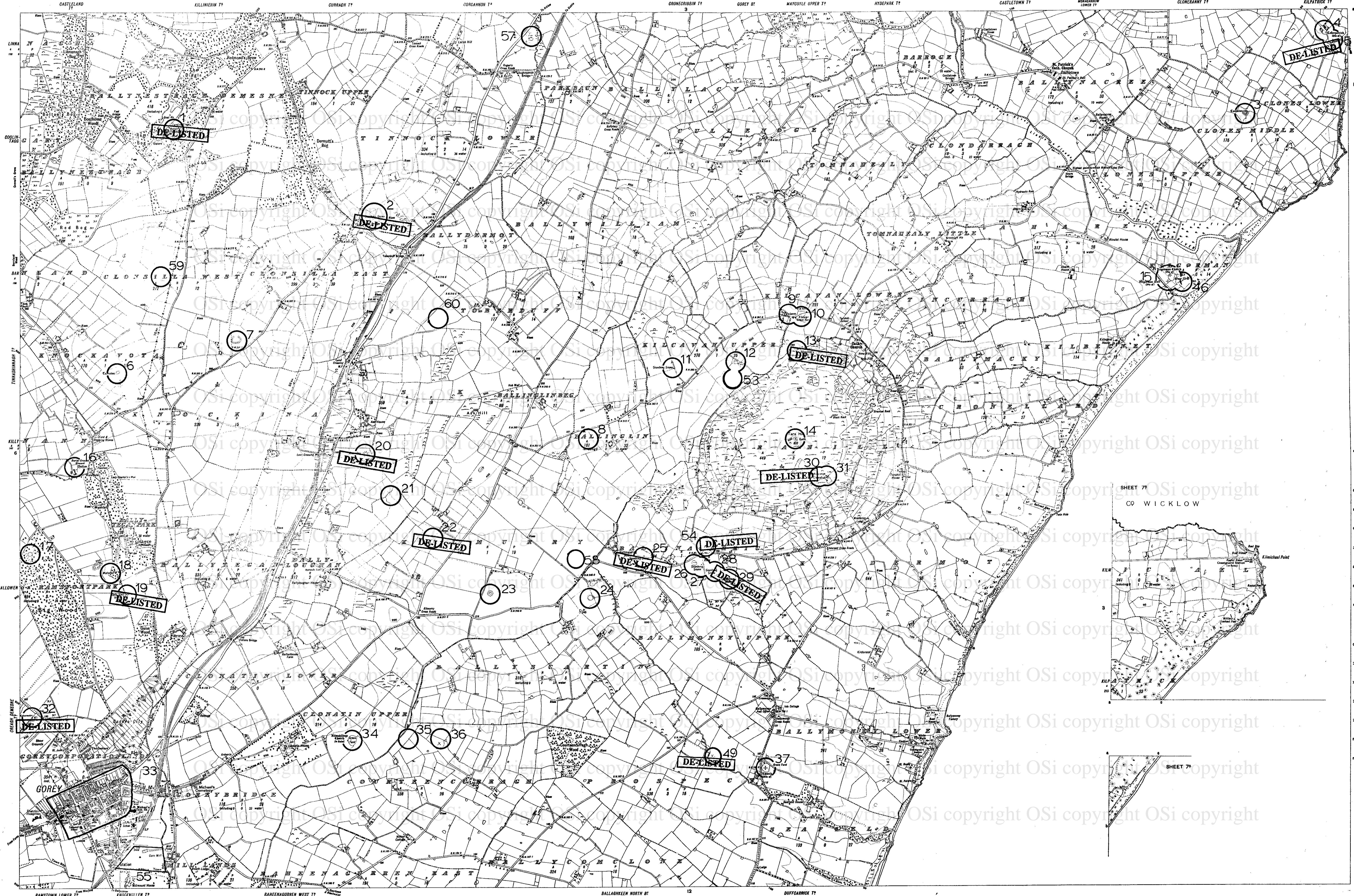
O.P.W. ARCHAEOLOGICAL SURVEY OF IRELAND

**Sites & Monuments Record - Archaeological Constraint Map**

The areas outlined on this map are designed to give the approximate location of archaeological sites and monuments. They are not to be taken as indicating their precise extent or boundaries on the ground.

Date/Revision of map: 1939/1940  
Date of SMR detail: April 1995





CHARACTERISTICS AND SYMBOLS

County	Townland	Trigonometrical Station
Barony	Municipal Wards	Antiquities
Parish	Contours	Antiquities (See 49)

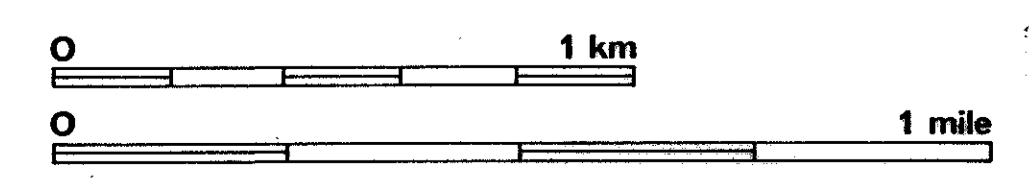
The representation on this Map of a Road, Track, or Footpath, is not evidence of the existence of a right of way. Electricity Transmission Lines. For other symbols see Table of Characteristics.

O.P.W. ARCHAEOLOGICAL SURVEY OF IRELAND


**Sites & Monuments Record — Archaeological Constraint Map**

The areas outlined on this map are designed to give the approximate location of archaeological sites and monuments. They are not to be taken as indicating their precise extent or boundaries on the ground.

Date/Edition of map: 1940  
Date of SMR detail: April 1995







Surveyed in 1839-40. Revised in 1921. Levelled in 1905.

CHARACTERISTICS AND SYMBOLS			
Contour	Townland	Trigonometrical Station	First
Barony	Municipal Ward	Antiquities (Site of)	
Parish	Contour	For other information see Characteristic Sheet	

*The Representation on this Map of a Road, Track, or Footpath is no evidence of the existence of a right of way.*

O.P.W. ARCHAEOLOGICAL SURVEY OF IRELAND	<b>Sites &amp; Monuments Record — Archaeological Constraint Map</b>	Date/Edition of map: 1923
	The areas outlined on this map are designed to give the approximate location of archaeological sites and monuments. They are not to be taken as indicating their precise extent or boundaries on the ground.	Date of SMR detail: April 1995



BALLYCRYSTAL 79 2.65. Price 10/6 net.

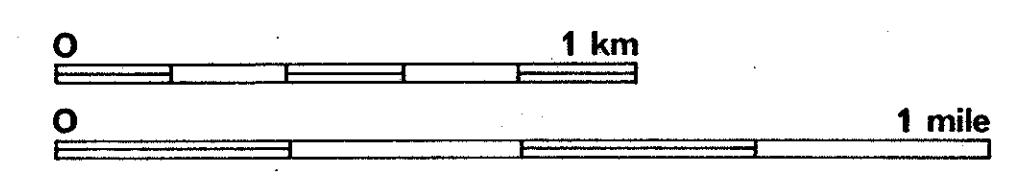


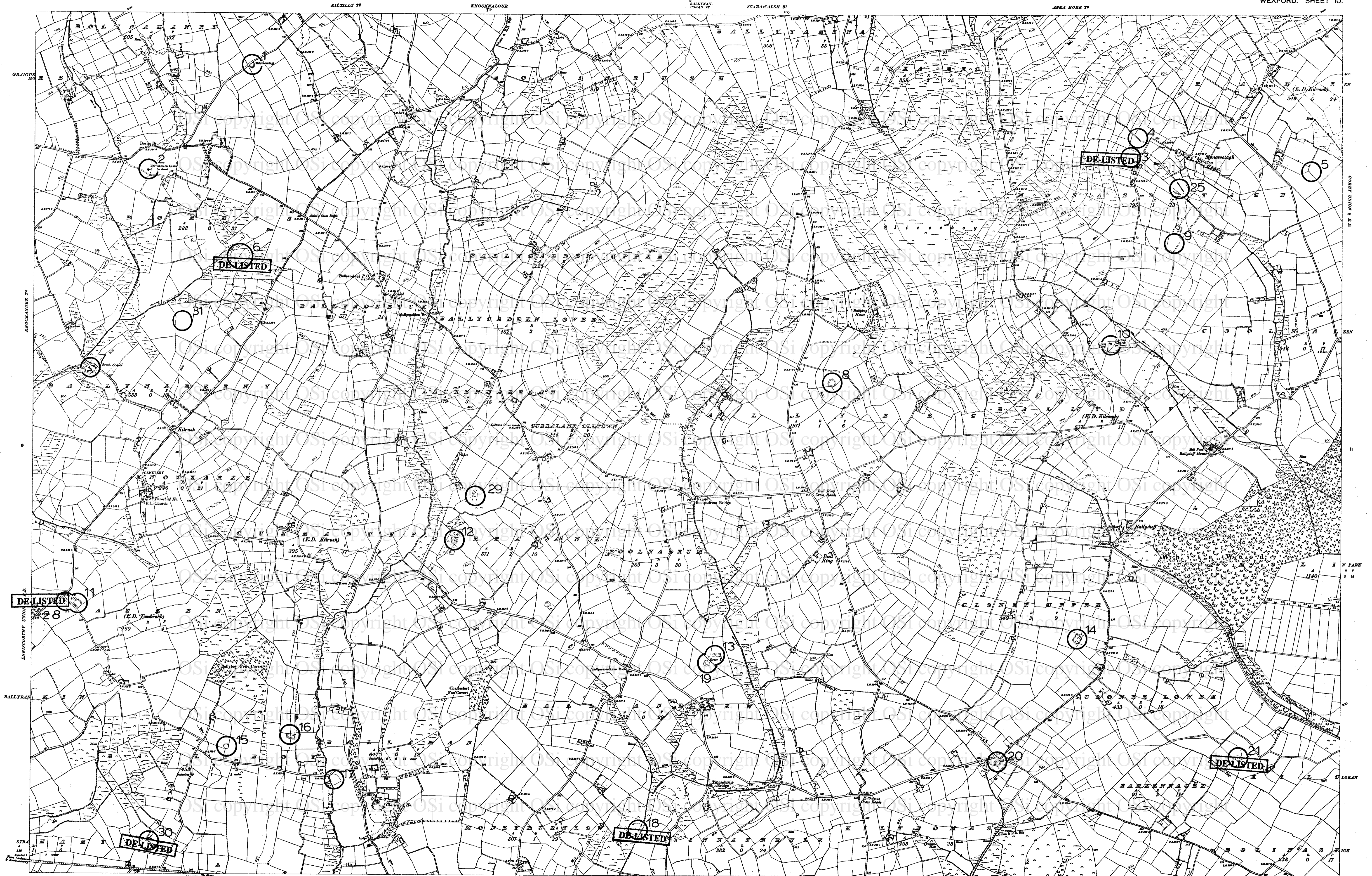
Surveyed in 1855. Revised in 1921. Levelled in 1892 1904-5.  
Levels partially revised in 1921.

CHARACTERISTICS AND SYMBOLS		TRIANGULAR STATIONS	
County	Downland	Trigonometrical Station	+
Barony	Municipal Ward	Antiquities Site of	+
Parish	Contour	For other information see Characteristics Sheet	

*The Representation on this Map of a Road, Track, or Footpath is no evidence of the existence of a right of way.*

O.P.W. ARCHAEOLOGICAL SURVEY OF IRELAND	<b>Sites &amp; Monuments Record — Archaeological Constraint Map</b>	Date/Edition of map: <b>1924</b>
	The areas outlined on this map are designed to give the approximate location of archaeological sites and monuments. They are not to be taken as indicating their precise extent or boundaries on the ground.	Date of SMR detail: <b>April 1995</b>





Surveyed in 1838. Revised in 1921.  
 Levelled in 1891, 2, 1894-5. Levels partially revised in 1921.

County	Parish	Protophysical Station
Ballymore	Ballymore	Antiquities (Site of)
Barrow	Barrow	For other information see Characteristic Sheet

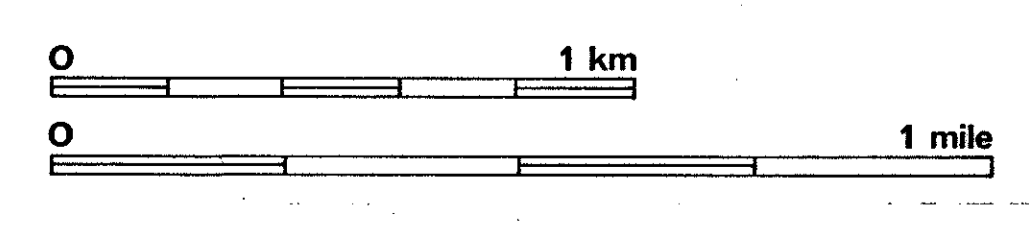
The representation on this map of a Road, Track, or Footpath is no evidence of the existence of a right of way.

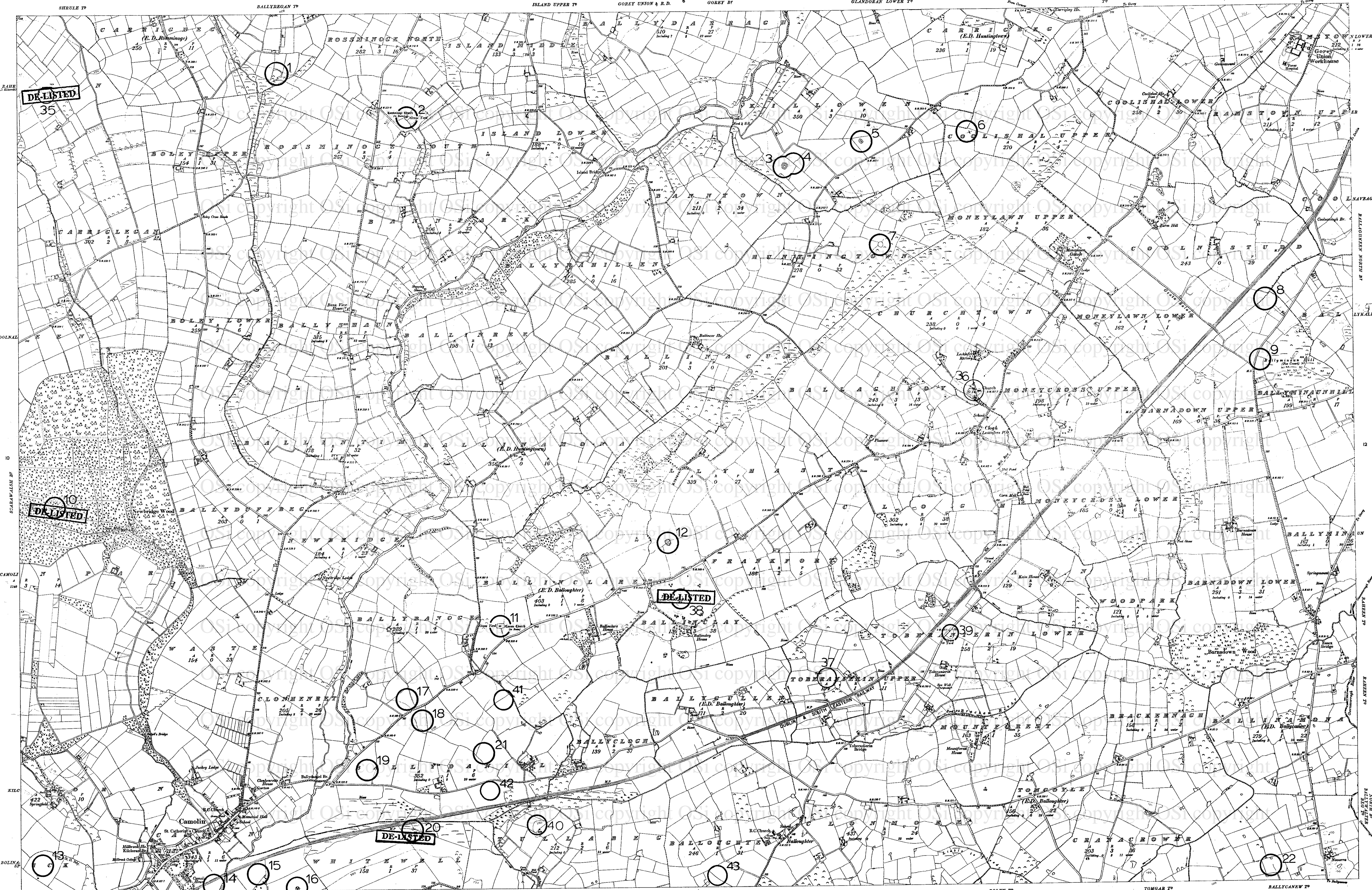
O.P.W. ARCHAEOLOGICAL SURVEY OF IRELAND

**Sites & Monuments Record — Archaeological Constraint Map**

The areas outlined on this map are designed to give the approximate location of archaeological sites and monuments. They are not to be taken as indicating their precise extent or boundaries on the ground.

Date/Edition of map: 1925  
 Date of SMR detail: April 1995



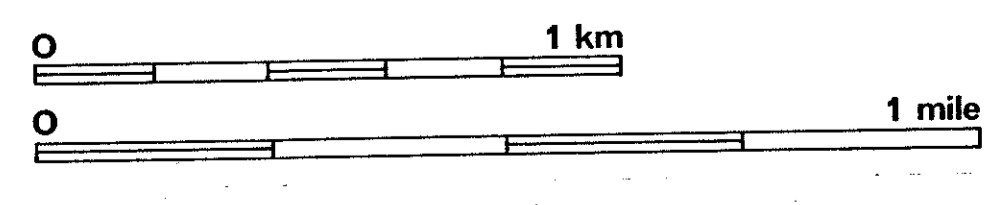


ENNISCONTHY UNION & R.D.  
 Surveyed in 1839. Revised in 1921.  
 Licensed in 1890, 1904 & 6-6. Locals partially revised in 1921.

CHARACTERISTICS AND SYMBOLS	
County	Triangulation Station
Roadway	Antiquarian Site of
Municipal Ward	For other information see Characteristic Sheet
Contour	

The Representation on this Map of a Road, Track or Footpath, is no evidence of the existence of a right of way.

O.P.W. ARCHAEOLOGICAL SURVEY OF IRELAND	<b>Sites &amp; Monuments Record — Archaeological Constraint Map</b>	Date/Edition of map: 1924
	The areas outlined on this map are designed to give the approximate location of archaeological sites and monuments. They are not to be taken as indicating their precise extent or boundaries on the ground.	Date of SMR detail: April 1995





Surveyed in 1830-40 Revised in 1921  
 Levelled in 1924 Levels partially revised in 1921

CHARACTERISTICS AND SYMBOLS		
County	Downland	Trigonometrical Station
Municipal Ward	Contour	Antiquarian Site
Road		Archaeological Site
The Representation on the Map of a Road, Track, or Footpath is no evidence of the existence of a right of way.		

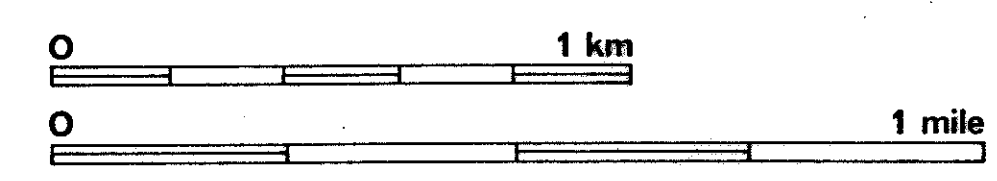
O.P.W.  
 ARCHAEOLOGICAL  
 SURVEY  
 OF IRELAND

**Sites & Monuments Record - Archaeological Constraint Map**

The areas outlined on this map are designed to give the approximate location of archaeological sites and monuments. They are not to be taken as indicating their precise extent or boundaries on the ground.

Date/Edition of map:  
 1925

Date of SMR detail:  
 April 1995





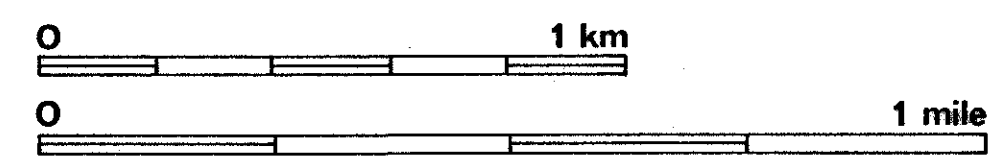
C O C A R L O W

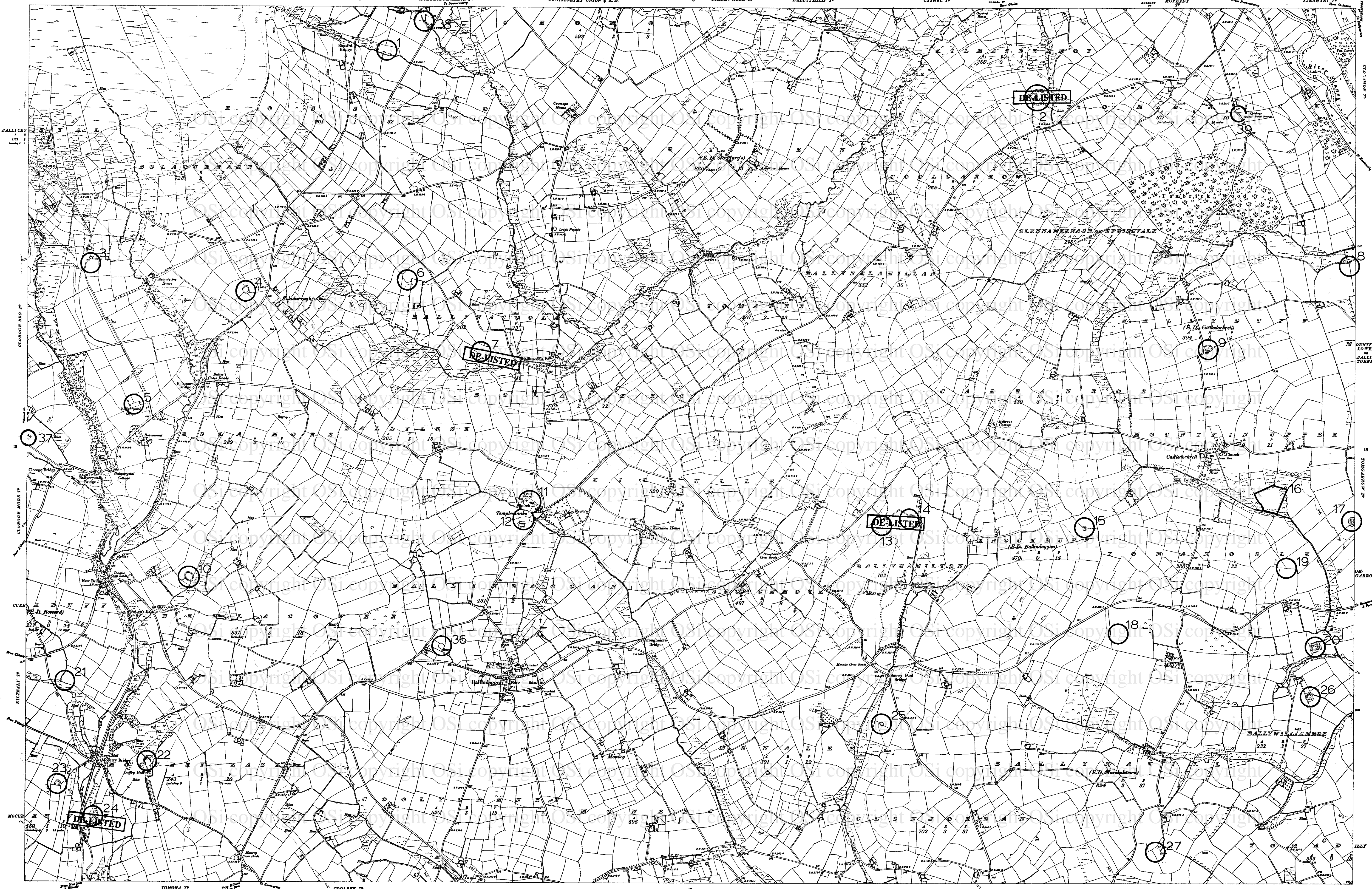
Surveyed in 1840. Revised in 1921. Limited in 2004. Levels partially revised in 1991.

CHARACTERISTICS AND SYMBOLS			
Contour	Ironed	Trigonometrical Station	Foot
Barrow	Municipal Ward	Antiquarian Site	Foot
Perch	Centres	For other information see Characteristic Sheet	

*The Representation on this Map of a Road, Track, or Footpath is no indication of the existence of a right of way.*

O.P.W. <b>ARCHAEOLOGICAL SURVEY OF IRELAND</b>	<b>Sites &amp; Monuments Record — Archaeological Constraint Map</b> The areas outlined on this map are designed to give the approximate location of archaeological sites and monuments. They are not to be taken as indicating their precise extent or boundaries on the ground.	Date/Edition of map: 1924
		Date of SMR detail: April 1995



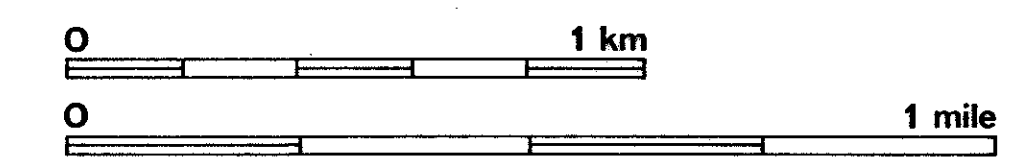


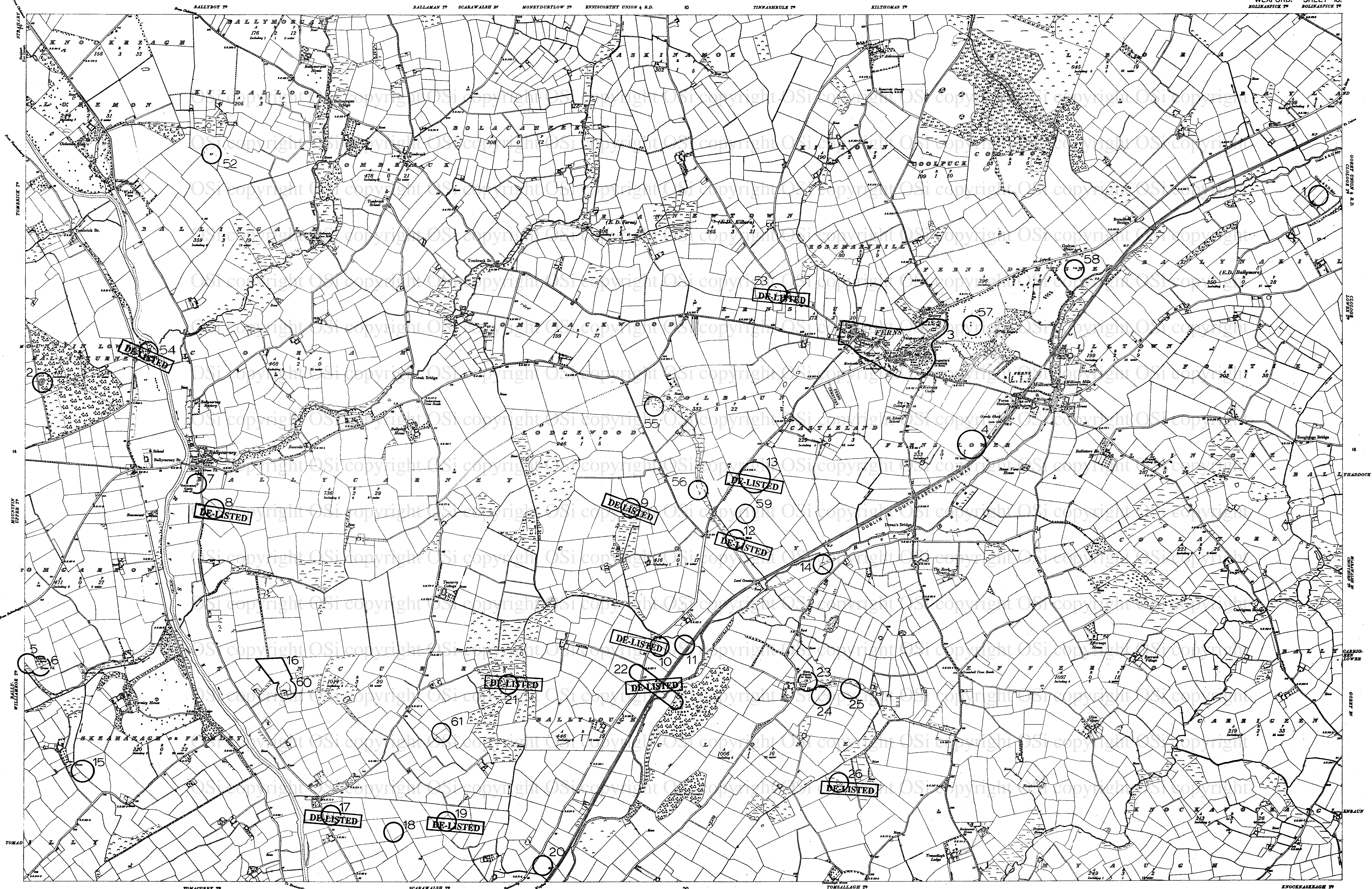
Surveyed in 1838. Revised in 1921. Levelled in 1864-5.  
Levels partially revised in 1921-2.

CHARACTERISTICS AND SYMBOLS		

*The Representation on the Map of a Road, Track, or Footpath is no Evidence of the Existence of a Right of Way.*

O.P.W. ARCHAEOLOGICAL SURVEY OF IRELAND	<b>Sites &amp; Monuments Record — Archaeological Constraint Map</b>	Date/Edition of map: 1924
	The areas outlined on this map are designed to give the approximate location of archaeological sites and monuments. They are not to be taken as indicating their precise extent or boundaries on the ground.	Date of SMR detail: April 1995





Surveyed in 1859-60 Revised in 1921  
Levelled in 1890-1904. Levels partially revised in 1921.

CHARACTERISTICS AND SYMBOLS	
Group	Topographical Station
Barony	Municipal Ward
Parish	Contours
For other information see Characteristic Sheet	

O.P.W.  
ARCHAEOLOGICAL  
SURVEY  
OF IRELAND

Sites & Monuments Record — Archaeological Constraint Map

The areas outlined on this map are designed to give the approximate location of archaeological sites and monuments. They are not to be taken as indicating their precise extent or boundaries on the ground.

Date/Edition of map:  
1924  
Date of SMR detail:  
April 1995

0 1 km

0 1 mile





KNOCKNASKEAGH Surveyed in 1839-40  
 TOMNABOLEY UPPER T<sup>o</sup>  
 TOMNABOLEY LOWER T<sup>o</sup>  
 BARMONA T<sup>o</sup>  
 CLONE EAST T<sup>o</sup>  
 BALLAGHEEN NORTH BY  
 GLEBE T<sup>o</sup>  
 BALLYDUFF T<sup>o</sup> (E.D. 1840)

CHARACTERISTICS AND SYMBOLS

County	Ward (when not coincident with other boundaries)	Antiquaries (see 4-5)	Foot
Borough	County Borough, Borough, Urban	Trigonometrical Station	1/4
Parish (as in Rev. Gen. B.I.D. 1891)	Office & Town	Electricity Transmission Lines	1/4
Townland	When not coincident with other boundaries	Contours	1/4

The representation on this Map of a Road, Track, or Footpath, is not evidence of the existence of a right of way. For other symbols see Table of Characteristics.

NOTE: UNAUTHORISED REPRODUCTION INFRINGES STATE COPYRIGHT.

**O.P.W. ARCHAEOLOGICAL SURVEY OF IRELAND**

**Sites & Monuments Record — Archaeological Constraint Map**

The areas outlined on this map are designed to give the approximate location of archaeological sites and monuments. They are not to be taken as indicating their precise extent or boundaries on the ground.

Date/Edition of map:  
 1924  
 Date of SMR detail:  
 April 1995



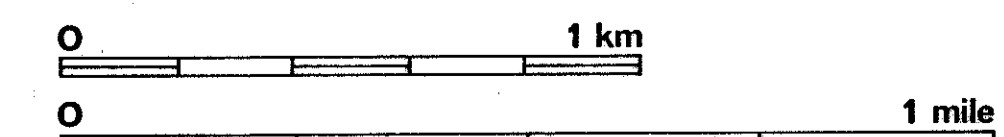


Surveyed in 1835. Revised in 1921. Levelled in 1922-4.  
Levels partially revised in 1921.

CHARACTERISTICS AND SYMBOLS			
	County		Triangulation Station
	Municipal Ward		Antiquities (Site of)
	Parish		Contours

*The Representation on this Map of a Road, Track or Footpath is no evidence of the existence of a right of way.*

O.P.W. ARCHAEOLOGICAL SURVEY OF IRELAND	<b>Sites &amp; Monuments Record — Archaeological Constraint Map</b>	Date/Edition of map: 1924
	The areas outlined on this map are designed to give the approximate location of archaeological sites and monuments. They are not to be taken as indicating their precise extent or boundaries on the ground.	Date of SMR detail: April 1995



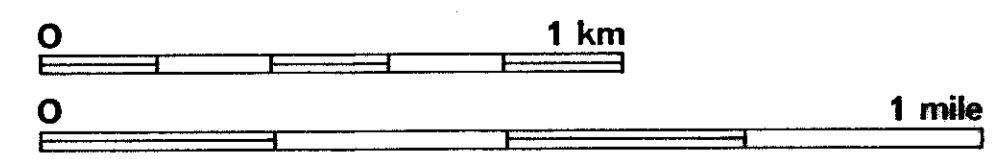


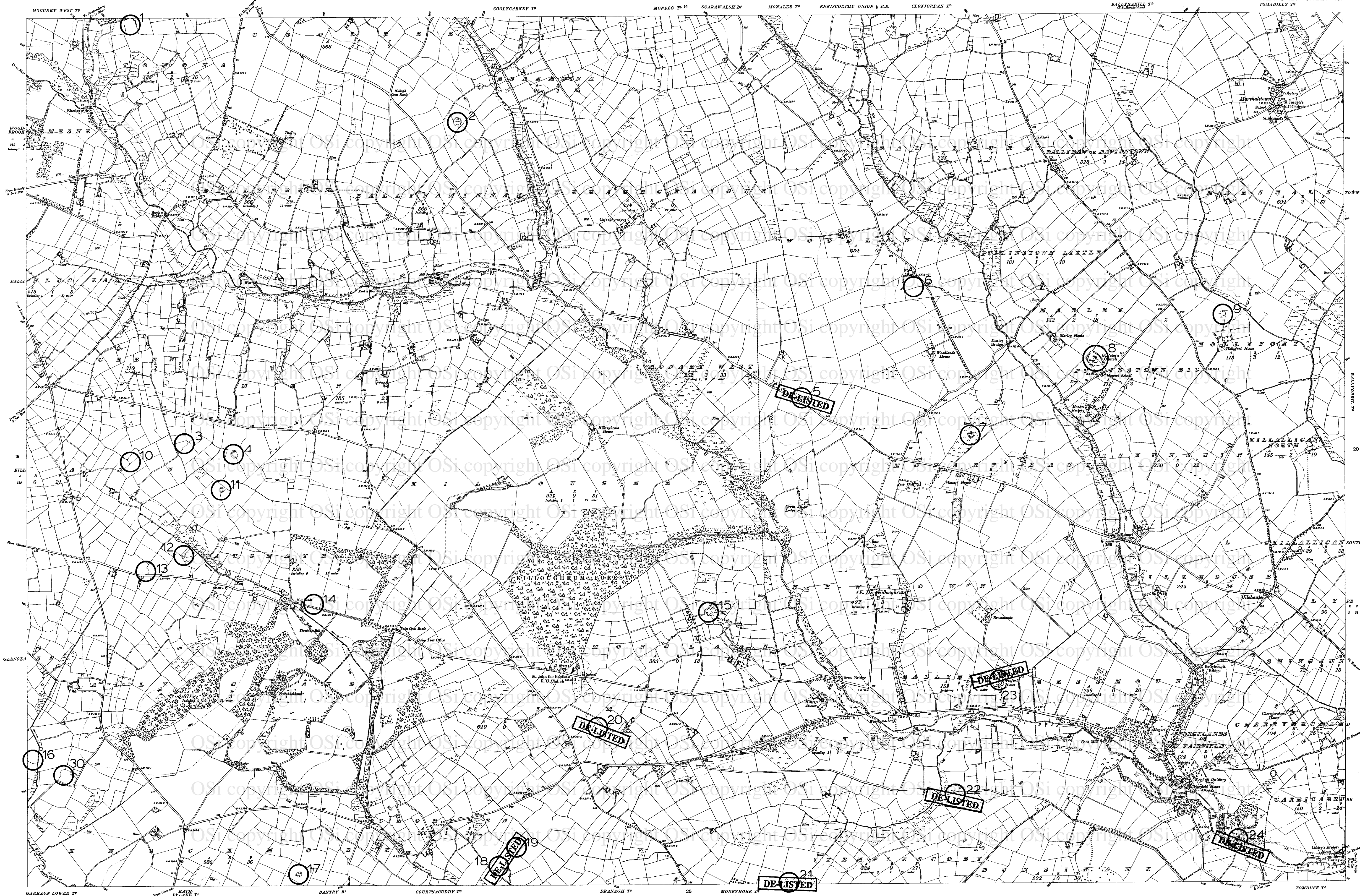
Surveyed in 1840. Revised in 1921.  
 Landed in 1833 & 4. Land partially revised in 1921.

CHARACTERISTICS AND SYMBOLS			
County	Townland	Trigonometrical Station	Height (Feet)
Parish	Municipal Ward	Antiquarian Site of	Height (Feet)
Barony	Contour	For other information see Characteristics Sheet	

*The Representation on this Map of a Road, Track, or Footpath, is no evidence of the existence of a right of way.*

O.P.W. ARCHAEOLOGICAL SURVEY OF IRELAND	<b>Sites &amp; Monuments Record — Archaeological Constraint Map</b>	Date/Edition of map: 1925
	The areas outlined on this map are designed to give the approximate location of archaeological sites and monuments. They are not to be taken as indicating their precise extent or boundaries on the ground.	Date of SMR detail: April 1995





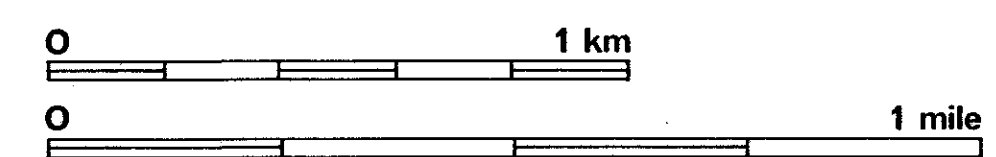
CHARACTERISTICS AND SYMBOLS

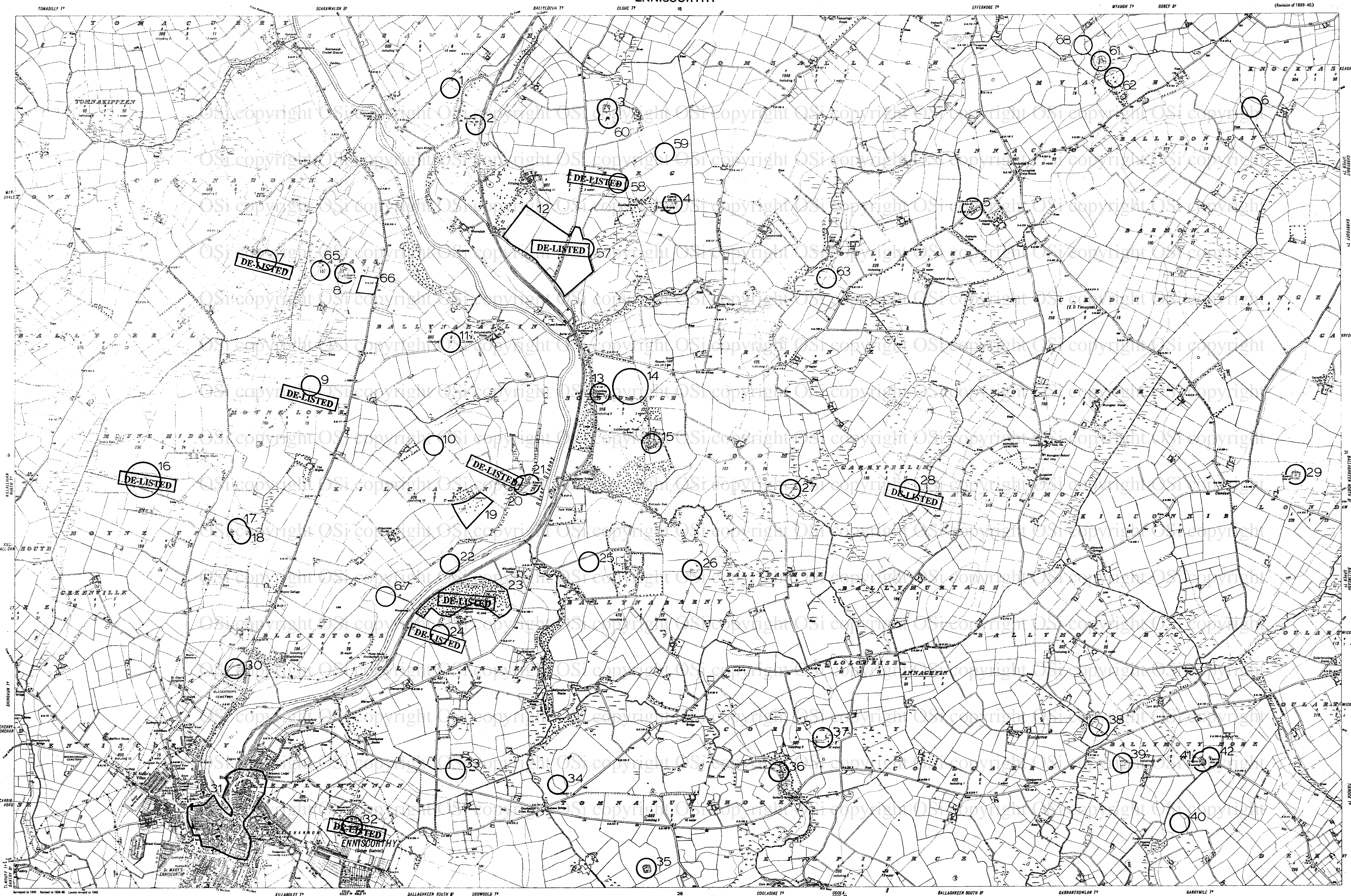
County	Ward (when not coincident with other boundaries)	Antiquities (See 49)	5 feet
Barony	County Borough, Borough, Urban	Topographical Station	10 feet
Parish (in Co. Wick, Ross & Sligo only)	District & Town	Electricity Transmission Lines	
Townland	When not coincident with other boundaries	Contours	

The representation on this Map of a Road, Track, or Footpath, is not evidence of the existence of a right of way.  
For other symbols see Table of Characteristics.

NOTE.—UNAUTHORISED REPRODUCTION INFRINGES STATE COPYRIGHT.

O.P.W. ARCHAEOLOGICAL SURVEY OF IRELAND	<b>Sites &amp; Monuments Record — Archaeological Constraint Map</b>	Date/Edition of map: 1924
	The areas outlined on this map are designed to give the approximate location of archaeological sites and monuments. They are not to be taken as indicating their precise extent or boundaries on the ground.	Date of SMR detail: April 1995





CHARACTERISTICS AND SYMBOLS

County	Townland	Trigonometrical Station
Barony	Municipal Ward	Antiquarian
Parish	Outlines	Antiquities
		Electricity Transmission Lines

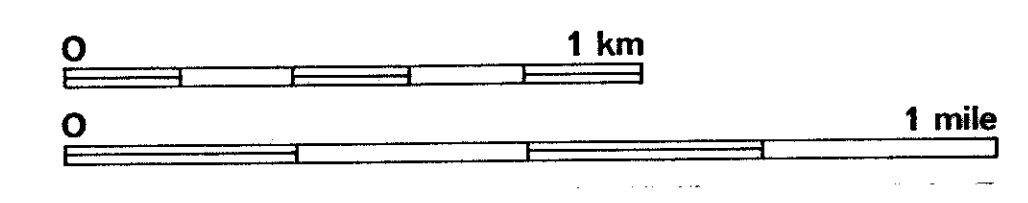
The representation on this Map of a Road, Track, or Footpath, is not evidence of the existence of a right of way.  
For other symbols see Table of Characteristics.

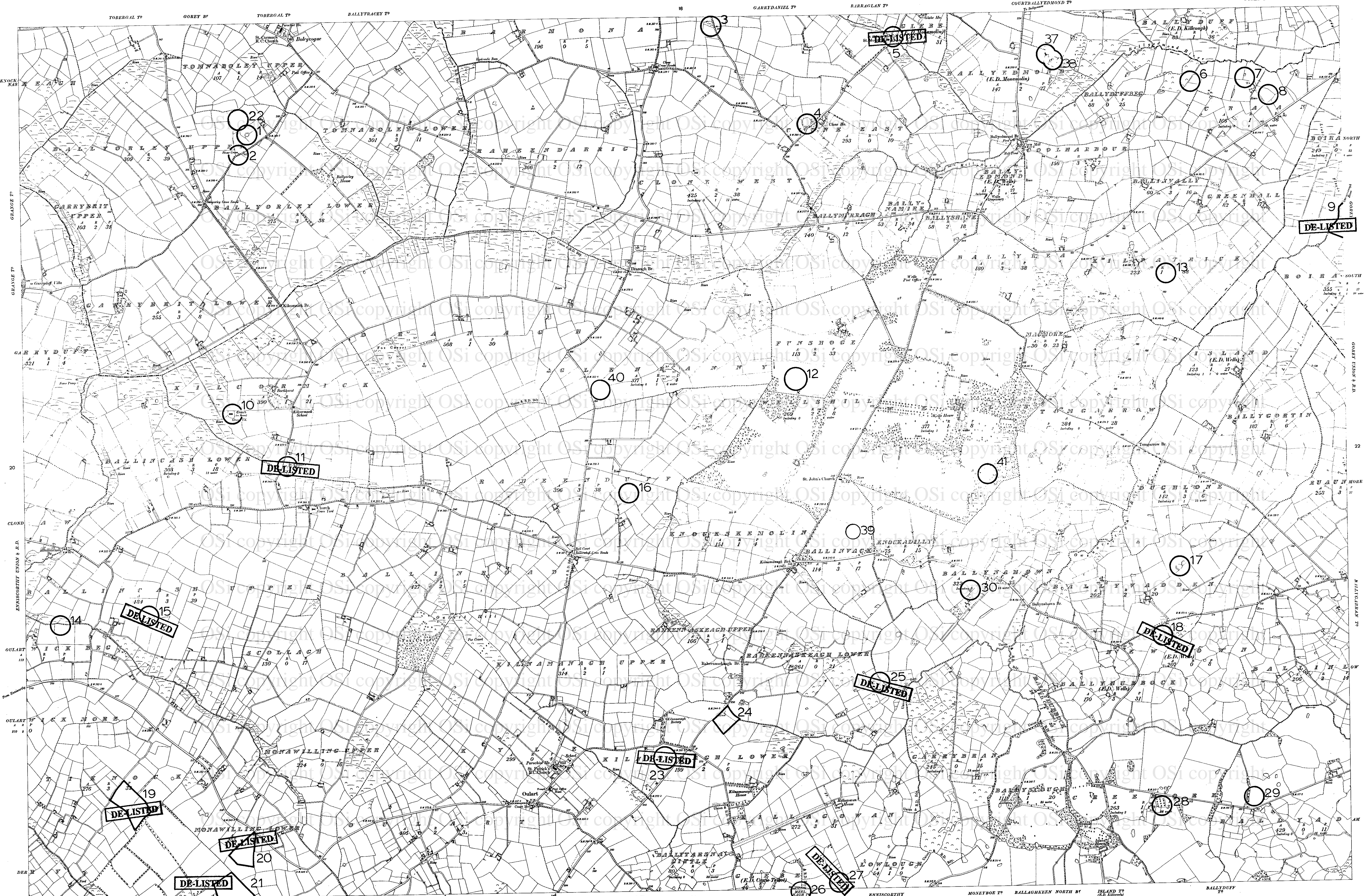
O.P.W. ARCHAEOLOGICAL SURVEY OF IRELAND

Sites & Monuments Record — Archaeological Constraint Map

The areas outlined on this map are designed to give the approximate location of archaeological sites and monuments. They are not to be taken as indicating their precise extent or boundaries on the ground.

Date/Edition of map: 1924  
Date of SMR detail: April 1995






O.P.W.  
ARCHAEOLOGICAL SURVEY OF IRELAND

Sites & Monuments Record — Archaeological Constraint Map

The areas outlined on this map are designed to give the approximate location of archaeological sites and monuments. They are not to be taken as indicating their precise extent or boundaries on the ground.

Date/Edition of map: 1924  
Date of SMR detail: April 1995



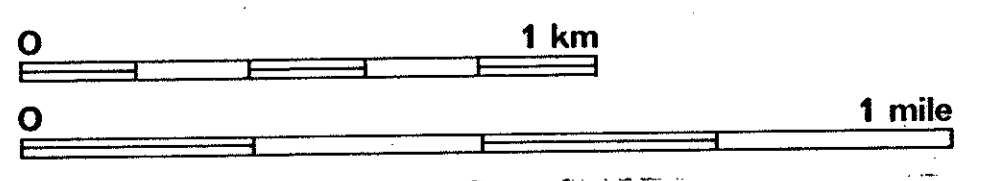


Surveyed on 1859-60 & 1861-62.  
 Revised in 1902 & 1912.  
 The representation on this map of a Road, Track, or Footpath is no evidence of the existence of a right of way.

**CHARACTERISTICS AND SYMBOLS**

County	Townland	Triangulation Station
Barony	Municipal Ward	Antiquarian Site of Interest
Road	Contour	For other information see Characteristic Sheet

O.P.W. ARCHAEOLOGICAL SURVEY OF IRELAND	<b>Sites &amp; Monuments Record — Archaeological Constraint Map</b>	Date/Edition of map: 1924
	The areas outlined on this map are designed to give the approximate location of archaeological sites and monuments. They are not to be taken as indicating their precise extent or boundaries on the ground.	Date of SMR detail: April 1995



C O C A R L O W



Surveyed in 1840. Revised in 1921. Levelled in 1891-1908. Levels partially revised in 1922.

CHARACTERISTICS AND SYMBOLS		
County	Townland	Trigonometrical Station
Roadway	Municipal Ward	Archaeological Site of
Marsh	Contour	For other information see Characteristic Sheet

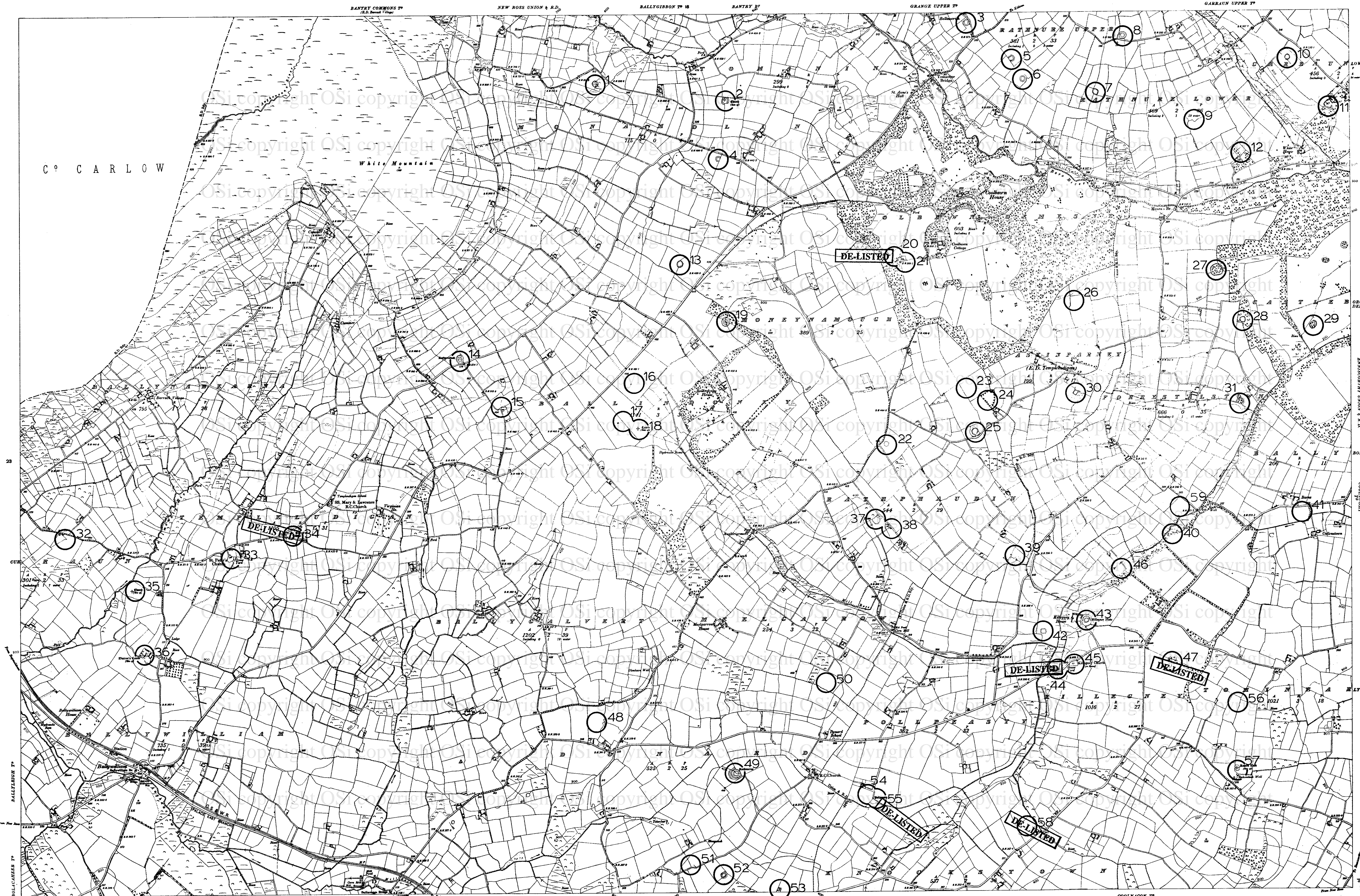
*The Representation on this Map of a Road, Track, or Footpath is no evidence of the existence of a right of way.*

O.P.W. ARCHAEOLOGICAL SURVEY OF IRELAND	Sites & Monuments Record — Archaeological Constraint Map	Date/Edition of map: 1924
		Date of SMR detail: April 1995

The areas outlined on this map are designed to give the approximate location of archaeological sites and monuments. They are not to be taken as indicating their precise extent or boundaries on the ground.







C° CARLOW

White Mountain

DE-LISTED

DE-LISTED

DE-LISTED

DE-LISTED

DE-LISTED

DE-LISTED

Surveyed in 1840. Revised in 1921.  
 Levelling in 1903. Levels partially revised in 1922.

CHARACTERISTICS AND SYMBOLS	
County	Diagonal line
Township	Dotted line
Parish	Dashed line
Contour	Wavy line
Triangulation Station	Triangle
Archaeological Site	Circle
For other information see Characteristic Sheet	

The Representation on this Map of a Road, Track, or Footpath is no evidence of the existence of a right of way.

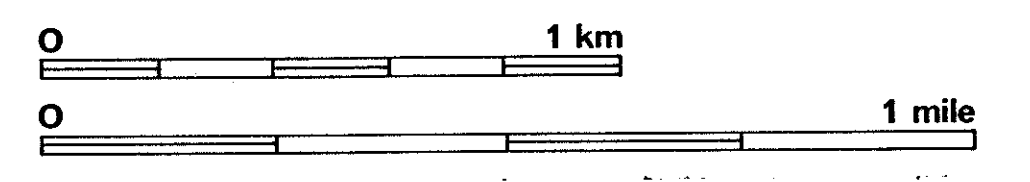
O.P.W.  
 ARCHAEOLOGICAL  
 SURVEY  
 OF IRELAND

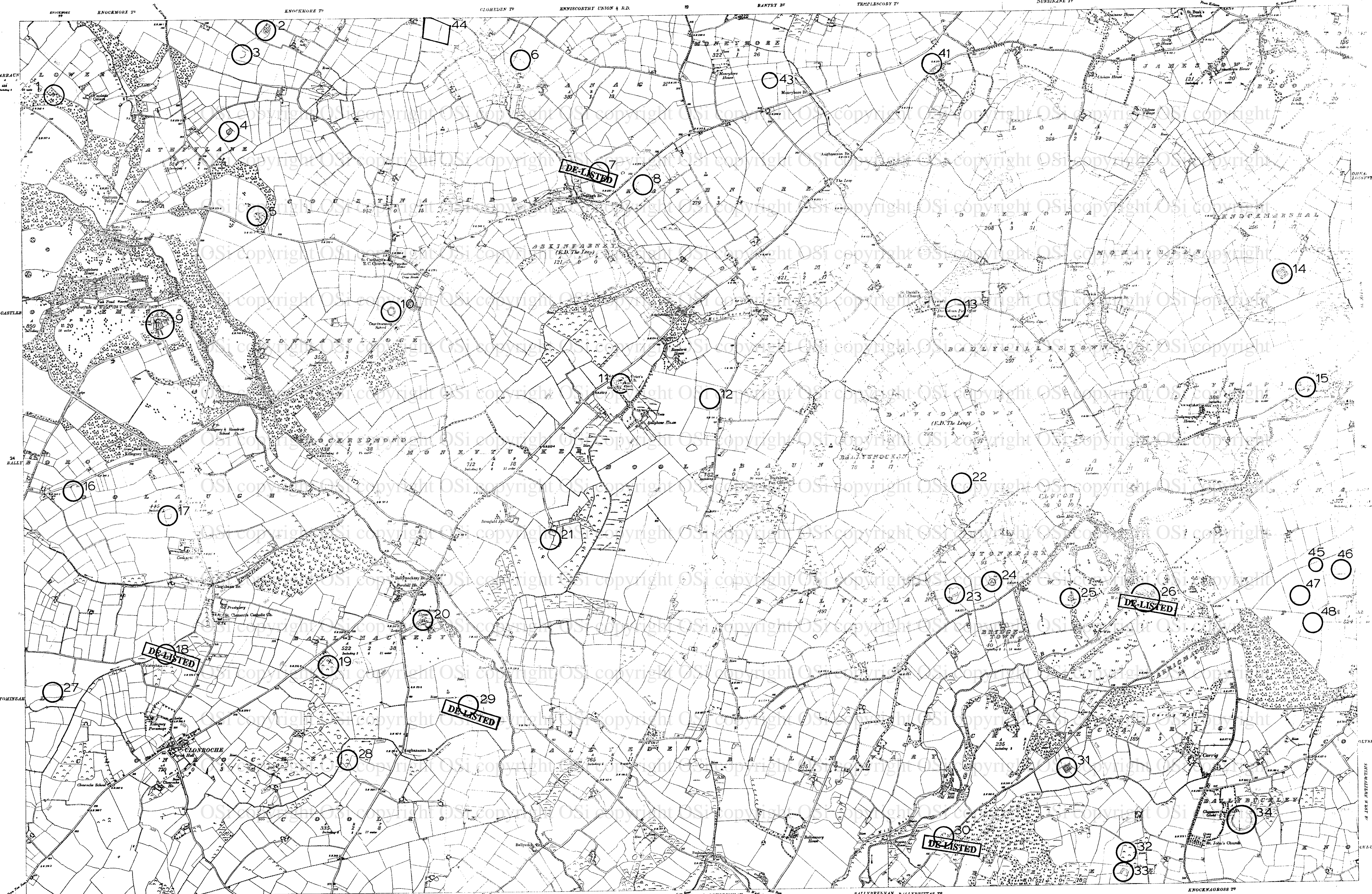
**Sites & Monuments Record - Archaeological Constraint Map**

The areas outlined on this map are designed to give the approximate location of archaeological sites and monuments. They are not to be taken as indicating their precise extent or boundaries on the ground.

Date/Edition of map:  
 1925

Date of SMR detail:  
 April 1995



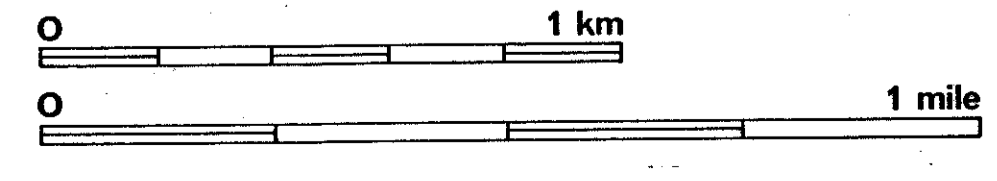


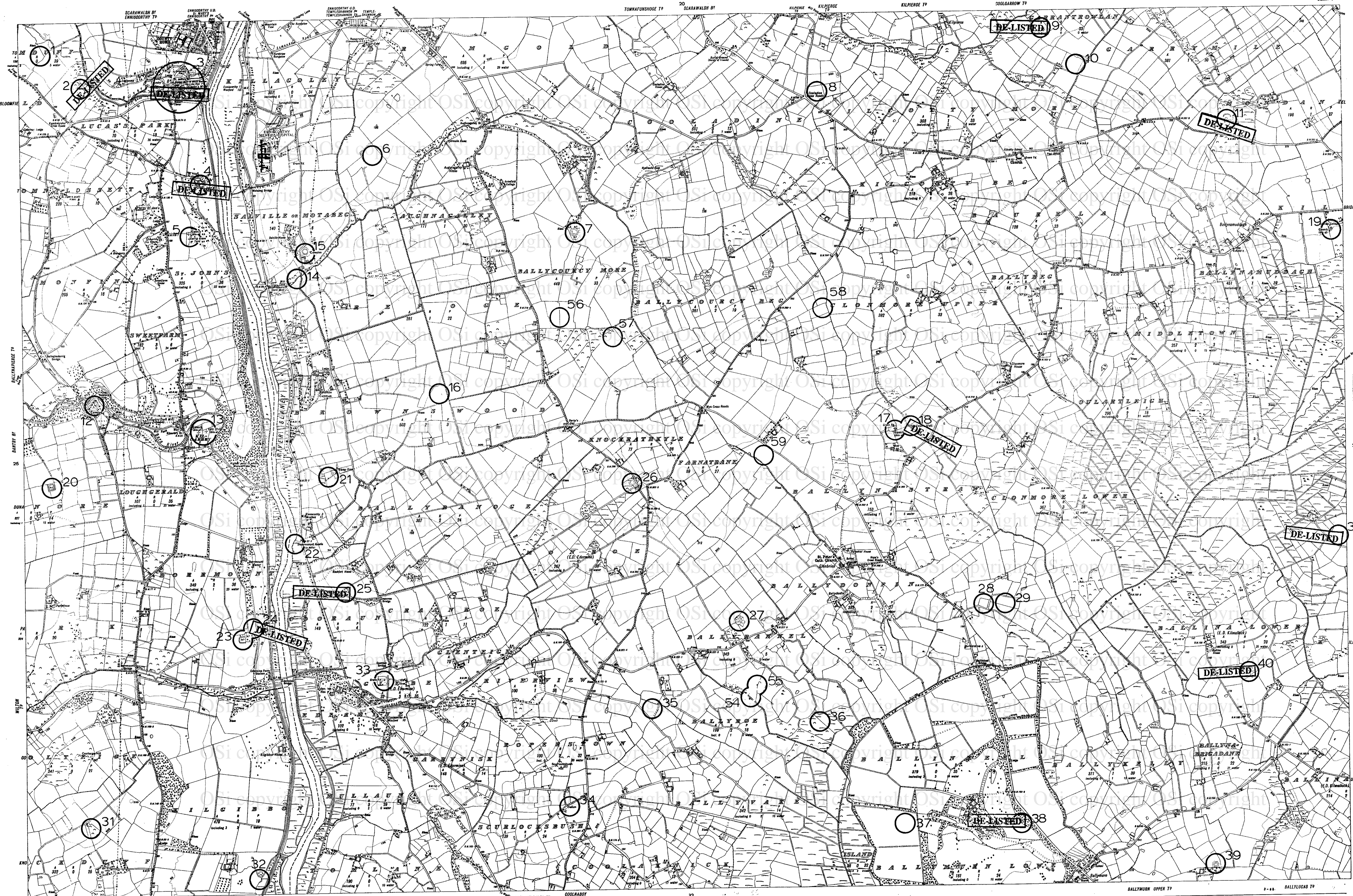
Surveyed in 1840 Revised in 1921 Licensed in 1890, 1903 &  
 Levels partially revised in 1921 &

CHARACTERISTICS AND SYMBOLS		
County	Townland	Triangulation Station
Barony	Municipal Wards	Subordinate Station
Parish	Church	For other information see Characteristic Sheet

The Representation on this Map of a Road, Quail or Footpath is no evidence of the existence of a right of way.

<b>O.P.W.</b> <b>ARCHAEOLOGICAL</b> <b>SURVEY</b> <b>OF IRELAND</b>	<b>Sites &amp; Monuments Record — Archaeological Constraint Map</b>	Date/Edition of map: 1924
	The areas outlined on this map are designed to give the approximate location of archaeological sites and monuments. They are not to be taken as indicating their precise extent or boundaries on the ground.	Date of SMR detail: April 1995





Surveyed in 1902. Revised in 1942. Latest revision in 1942.

SHELMARKE WEST BY  
CHARACTERISTICS AND SYMBOLS

County	Trigonometrical Station
Barony	Antiquities
Parish	Antiquities (see 49)
Townland	Electricity Transmission Lines
Municipal Ward	
Contours	

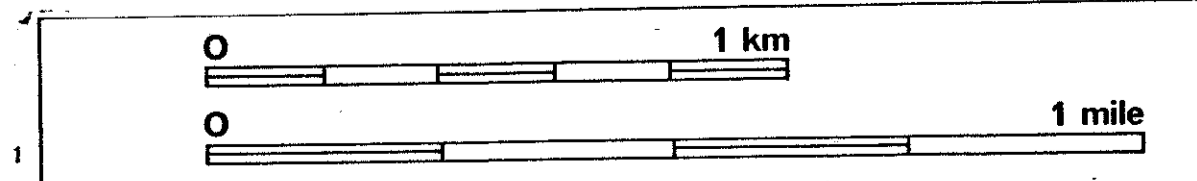
The representation on this Map of a Road, Track, or Footpath, is not evidence of the existence of a right of way. For other symbols see Table of Characteristics.

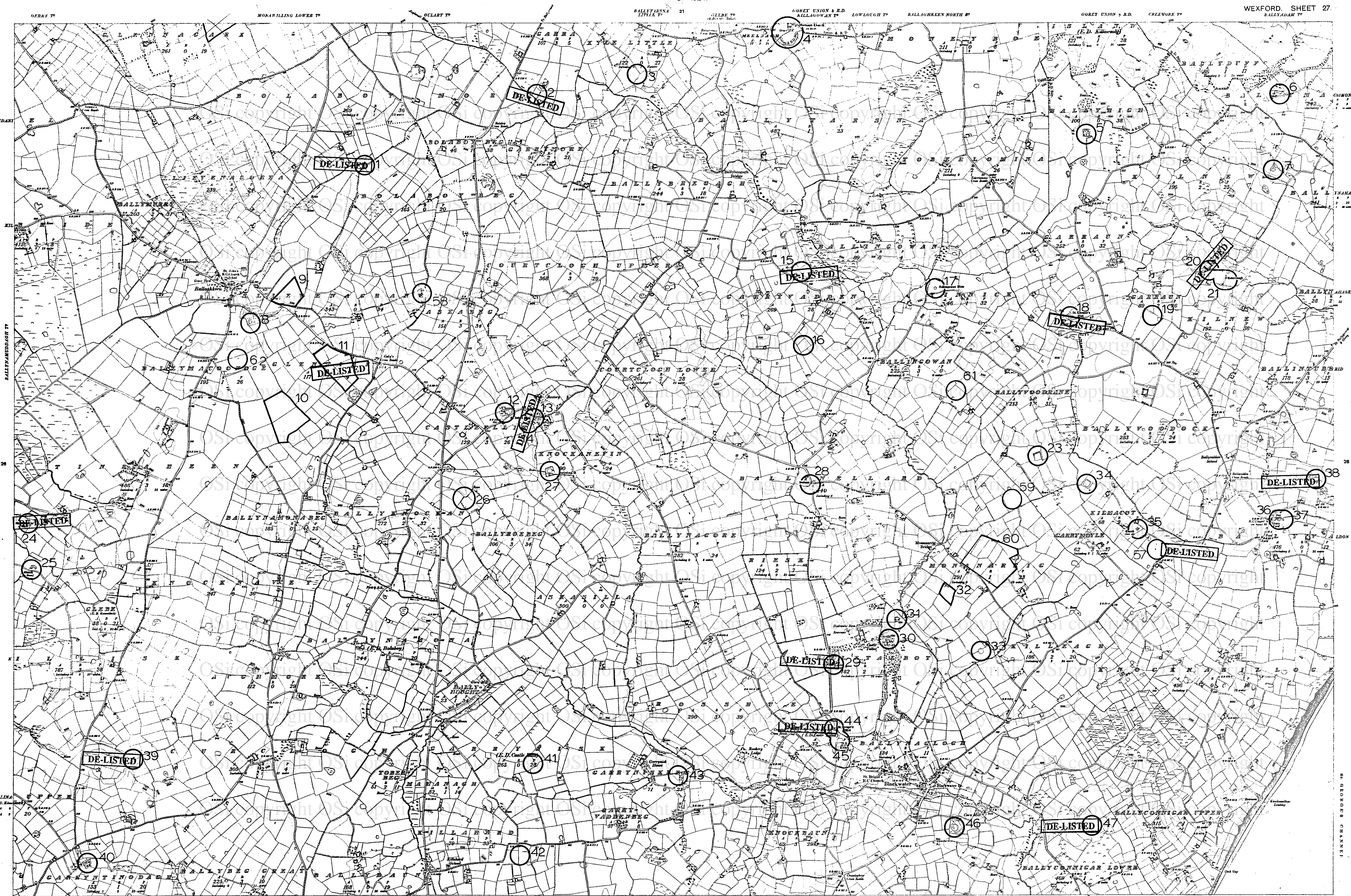
O.P.W. ARCHAEOLOGICAL SURVEY OF IRELAND

**Sites & Monuments Record — Archaeological Constraint Map**

The areas outlined on this map are designed to give the approximate location of archaeological sites and monuments. They are not to be taken as indicating their precise extent or boundaries on the ground.

Date/Edition of map: 1940  
Date of SMR detail: April 1995





BALLYLUCAS T<sup>W</sup>  
 Surveyed in 1840. Revised in 1921.  
 Levelled in 1902-4. Levels partially revised in 1922.

BALLAGHKEEN SOUTH B<sup>T</sup>  
 ENNISCORTHY UNION S. R.D.  
 MONROE T<sup>W</sup>  
 BALLYROE T<sup>W</sup>  
 BALLYROE T<sup>W</sup>  
 GARRYADDEN LOWER T<sup>W</sup>  
 GARRYADDEN UPPER T<sup>W</sup>  
 INCH T<sup>W</sup>

CHARACTERISTICS AND SYMBOLS

County Boundary	Triangulation Station	+	km
District Boundary	Municipal Work	-	mi
Parish Boundary	Contour	100	ft

The representation in this map of a Road, Track, or Pathway, is in reliance of the status of a right of way.  
 For other information see Characteristics Sheet.

O.P.W. ARCHAEOLOGICAL SURVEY OF IRELAND	<b>Sites &amp; Monuments Record — Archaeological Constraint Map</b>		Date/Edition of map: 1924
	The areas outlined on this map are designed to give the approximate location of archaeological sites and monuments. They are not to be taken as indicating their precise extent or boundaries on the ground.		Date of SMR detail: April 1995





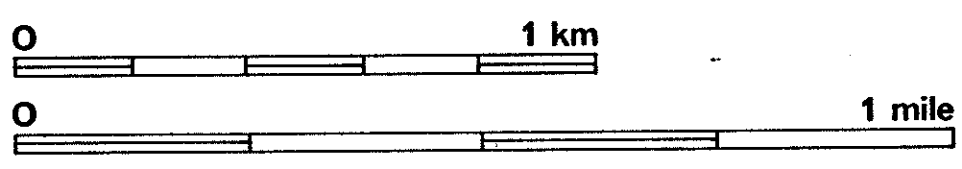


Surveyed in 1901. Revised in 1939-40.  
Contour revised in 1946.

CHARACTERISTICS AND SYMBOLS

County	Townland	Trigonometrical Station
Barony	Municipal Ward	Antiquities
Parish	Contour	Antiquities (over)
The representation on this Map of a Road, Track, or Footpath, is not evidence of the existence of a right of way.		Electricity Transmission Lines

For other symbols see Table of Characteristics.



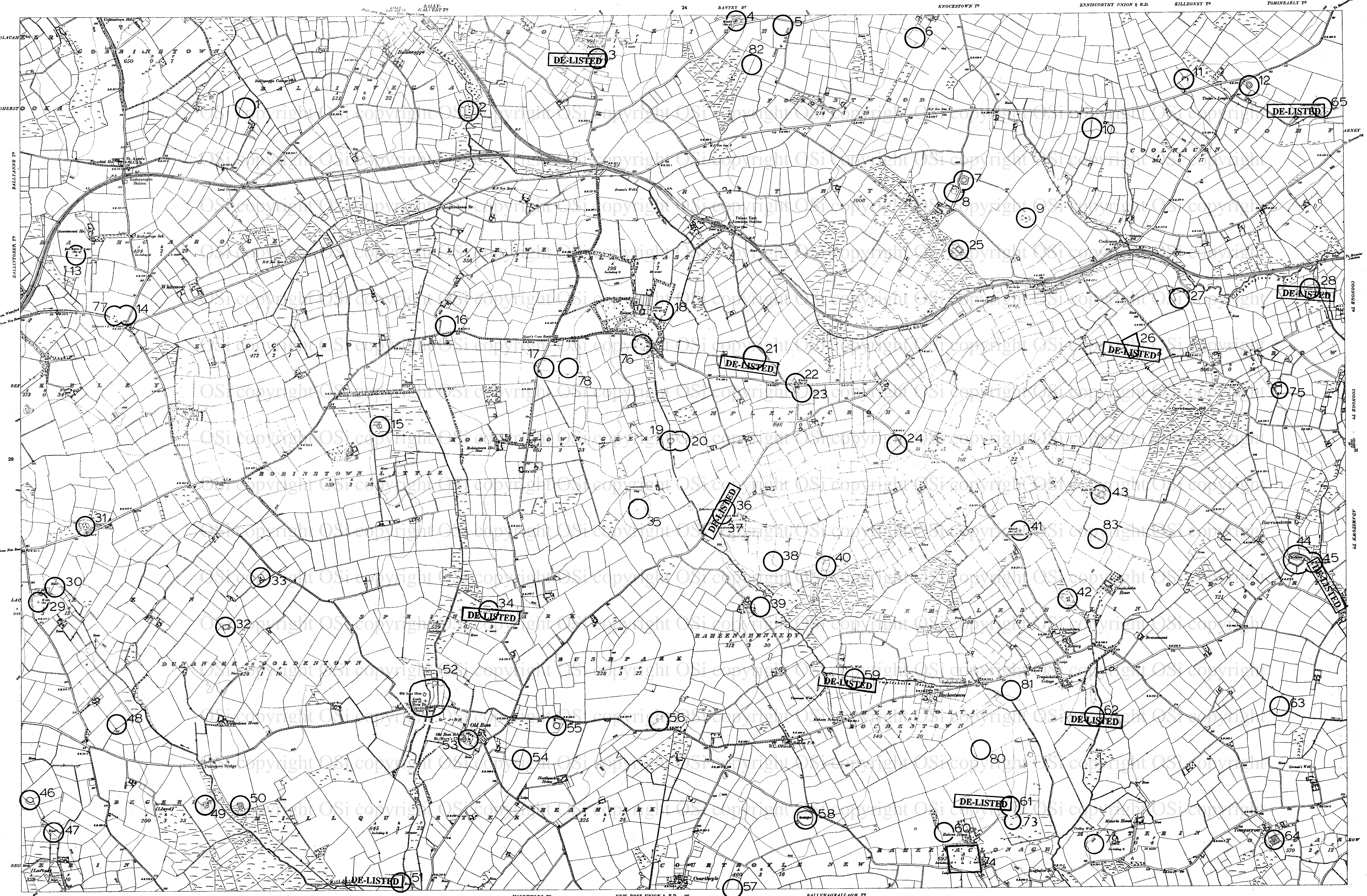
Copyright Reserved.

O.P.W.  
ARCHAEOLOGICAL  
SURVEY  
OF IRELAND

Sites & Monuments Record — Archaeological Constraint Map

The areas outlined on this map are designed to give the approximate location of archaeological sites and monuments. They are not to be taken as indicating their precise extent or boundaries on the ground.

Date/Edition of map:  
1939-40  
Date of SMR detail:  
April 1995



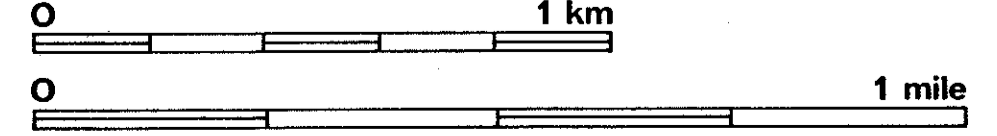
Surveyed in 1840. Revised in 1921-2. Levelled in 1890, 1902-3.  
Levels partially revised in 1922.

CHARACTERISTICS AND SYMBOLS

County	Ward (when not coincident with other boundaries)	Antiquities (See #41)
Barony	County Borough, Borough, Urban	Triangulation Station
Parish (in Co. Dub. from A.D. 1800 only)	District & Town	Electricity Transmission Line
Townland	When not coincident with other boundaries	Contours

The representation on this Map of a Road, Track, or Footpath is an evidence of the existence of a right of way.  
For other symbols see Table of Characteristics.

O.P.W. ARCHAEOLOGICAL SURVEY OF IRELAND	<b>Sites &amp; Monuments Record — Archaeological Constraint Map</b>	Date/Edition of map: 1925
	The areas outlined on this map are designed to give the approximate location of archaeological sites and monuments. They are not to be taken as indicating their precise extent or boundaries on the ground.	Date of SMR detail: April 1995





CLOONROCHE T<sup>n</sup> COOLROE T<sup>n</sup> BANTRY D<sup>n</sup> RALLYEDEN T<sup>n</sup> 26 BALLINAVARY T<sup>n</sup> ENWISCOOTHY UNION & R.D. BERE T<sup>n</sup> BALLYHUCKLEY KNOCKDUFF T<sup>n</sup>

BRACKENOW

BRACKENOW

NEW ROSE UNION & R.D.

OLDROBERT T<sup>n</sup>

TOMOGAR

ST. ASHA RECTIFYING

KMINE

ST. ASHA RECTIFYING

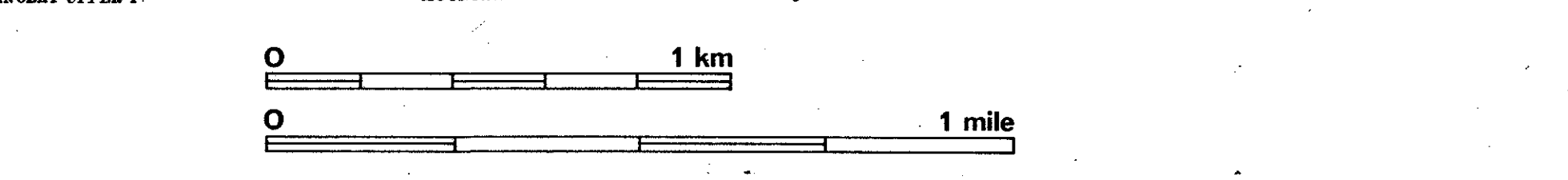
ST. ASHA RECTIFYING

Surveyed in 1840. Revised in 1921. Levelling in 1902-3-4. Levels partially revised in 1922.

CHARACTERISTICS AND SYMBOLS		
County	Division	Trigonometrical Station
District	Municipal Ward	Antiquarian (Site of)
Rural	Contour	For other information see Characteristics Sheet

The Representation on this Map of a Road, Track, or Footpath is no evidence of the existence of a right of way.

O.P.W. ARCHAEOLOGICAL SURVEY OF IRELAND	<b>Sites &amp; Monuments Record — Archaeological Constraint Map</b>	Date/Edition of map: 1925
	The areas outlined on this map are designed to give the approximate location of archaeological sites and monuments. They are not to be taken as indicating their precise extent or boundaries on the ground.	Date of SMR detail: April 1995





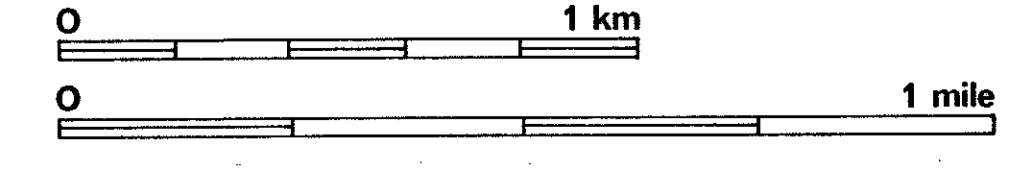


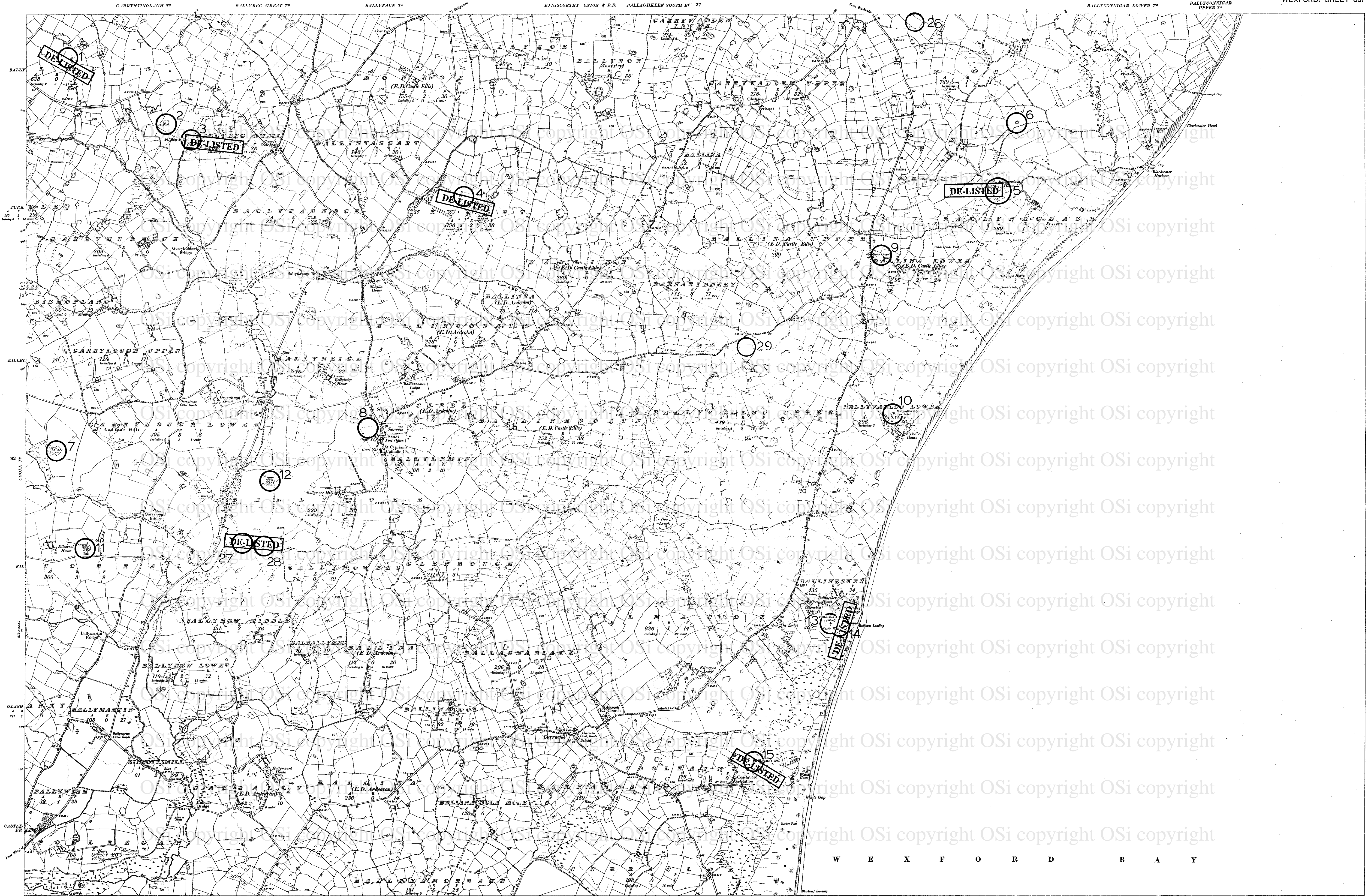
Surveyed in 1840. Revised in 1921.  
 Levelled in 1903-4. Levels partially revised in 1922.

CHARACTERISTICS AND SYMBOLS		Trigonometrical Station	
County	-----	Adoptive (50 ft)	+
Barony	-----	Antiquarian (50 ft)	+
Parish	-----	For other information see Characteristics Sheet.	

O.P.W. ARCHAEOLOGICAL SURVEY OF IRELAND	Sites & Monuments Record — Archaeological Constraint Map	Date/Edition of map: 1925
		Date of SMR detail: April 1995

The areas outlined on this map are designed to give the approximate location of archaeological sites and monuments. They are not to be taken as indicating their precise extent or boundaries on the ground.

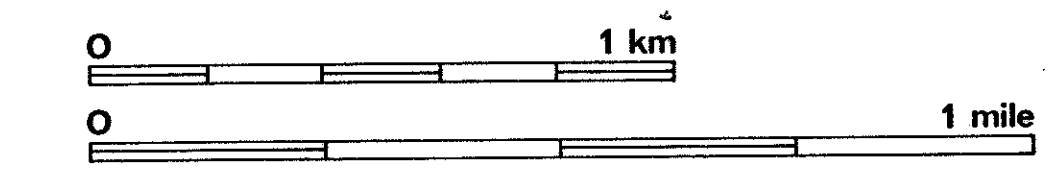




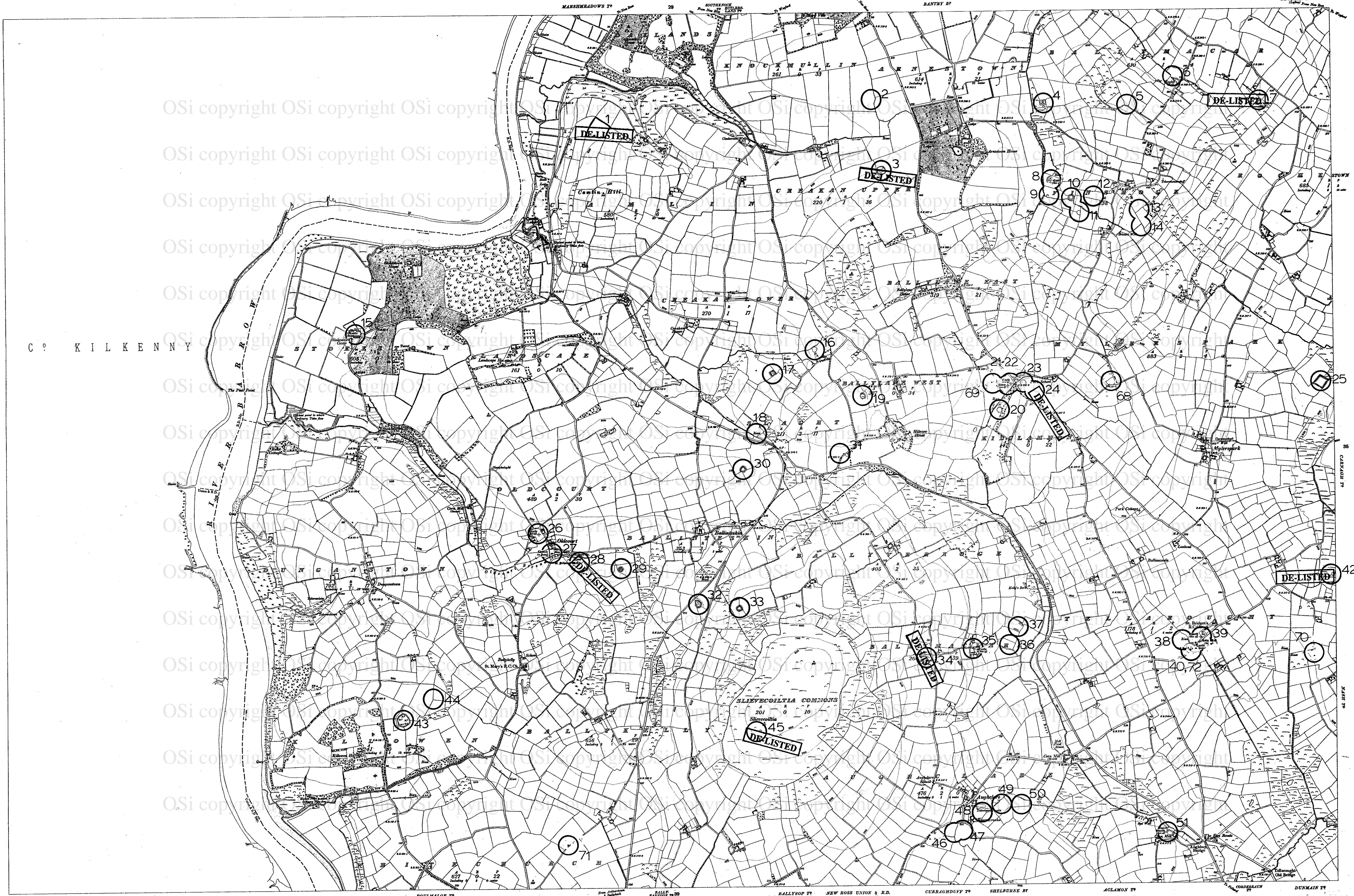
GLIBB T<sup>n</sup> OLD TOWN T<sup>n</sup> KNOCKMORE T<sup>n</sup> JOHNSTOWN T<sup>n</sup> WEXFORD UNION & R.D. SHELMALIERE EAST B<sup>n</sup> NORTH EAST SLOB T<sup>n</sup> THE RAVEN T<sup>n</sup>  
 Surveyed in 1860. Revised in 1913-4. Levelled in 1902-4.  
 Levels partially revised in 1928.

CHARACTERISTICS AND SYMBOLS		
County	Townland	Trigonometrical Station
Barony	Municipal Ward	Antiquities (Site of)
Parish	County	For other information see Characteristics Sheet.

O.P.W. ARCHAEOLOGICAL SURVEY OF IRELAND	Sites & Monuments Record — Archaeological Constraint Map	Date/Edition of map: 1924
		Date of SMR detail: April 1995



The areas outlined on this map are designed to give the approximate location of archaeological sites and monuments. They are not to be taken as indicating their precise extent or boundaries on the ground.



C<sup>o</sup> KILKENNY

Surveyed in 1840. Revised in 1882. Levelled in 1901-3 Levels partially revised in 1922.

CHARACTERISTICS AND SYMBOLS		
County	Townland	Trigonometrical Station
Daragh	Municipal Ward	Antiquarian (Site of)
Church	Contour	For other information see Characteristic Sheet

The Representation on this Map of a Road, Track, or Footpath, is no evidence of the existence of a right of way.

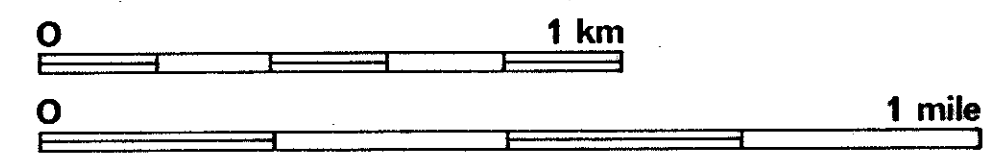
O.P.W. ARCHAEOLOGICAL SURVEY OF IRELAND

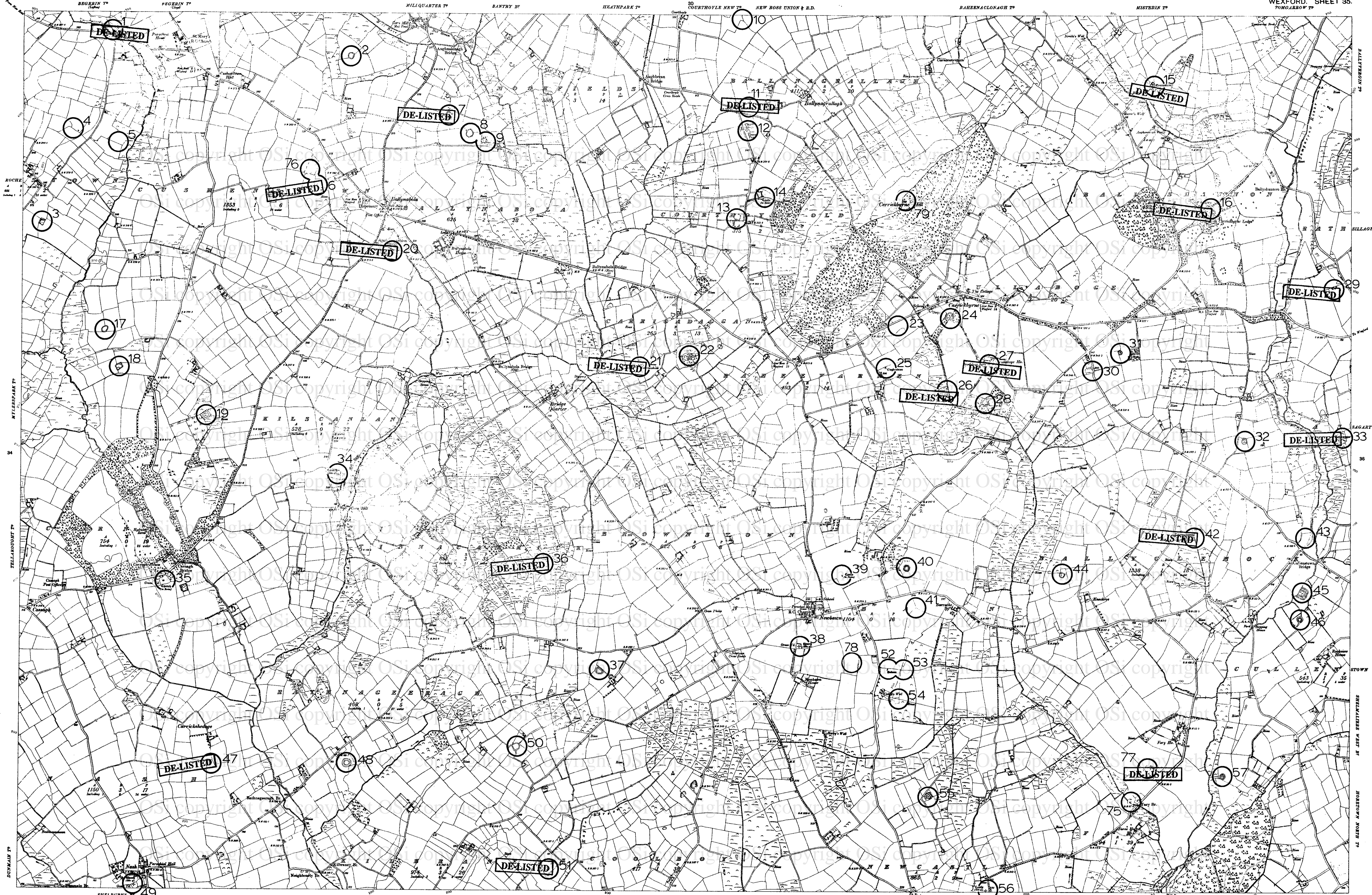
**Sites & Monuments Record — Archaeological Constraint Map**

The areas outlined on this map are designed to give the approximate location of archaeological sites and monuments. They are not to be taken as indicating their precise extent or boundaries on the ground.

Date/Edition of map: 1924

Date of SMR detail: April 1995





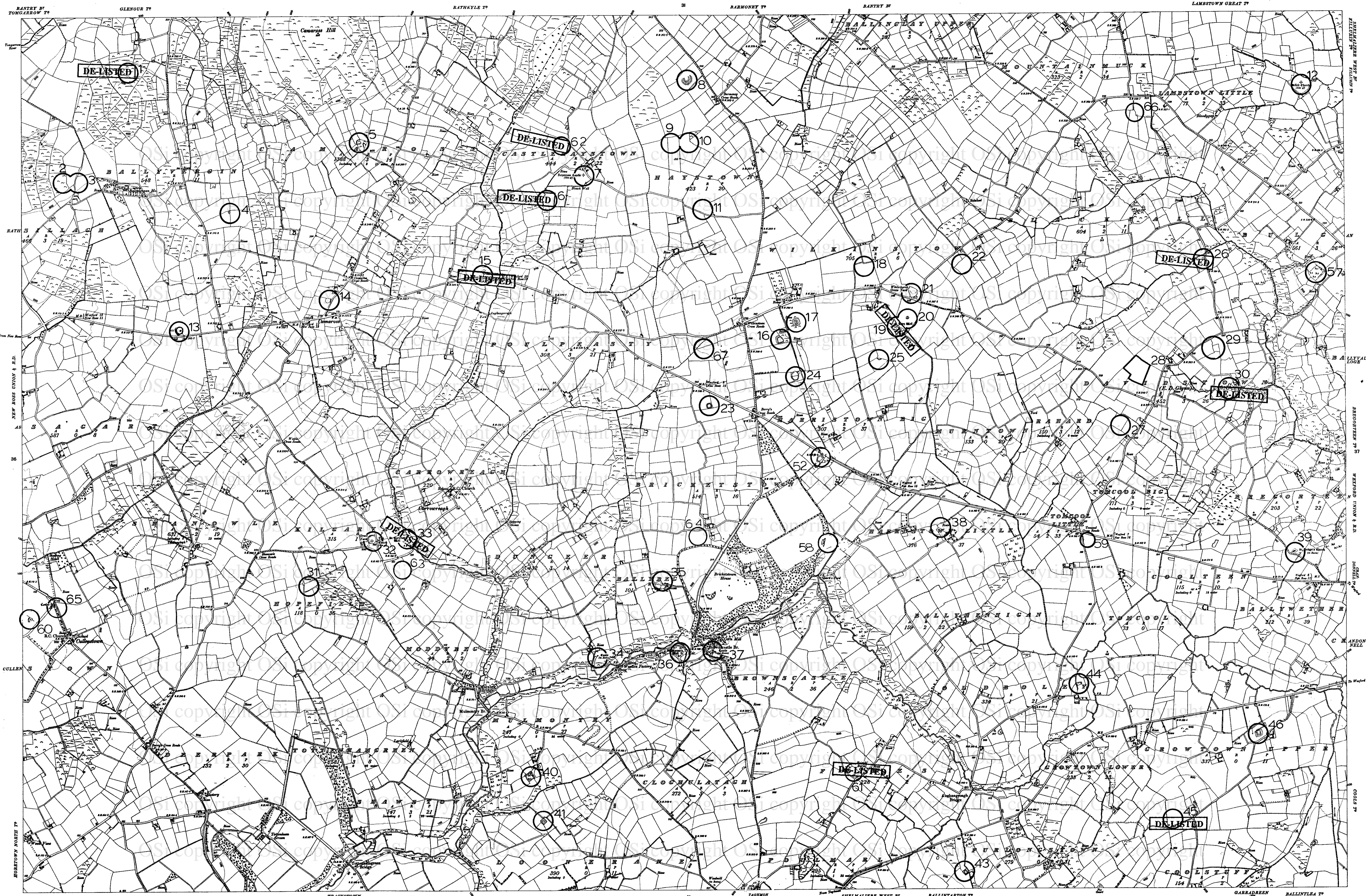
Surveyed in 1840. Revised in 1922. Localised in 1983-4. Levels partially revised in 1922.

CHARACTERISTICS AND SYMBOLS		
County	Townland	Trigonometrical Station
Range	Municipal Ward	Antiquarian Site of
Road	Contour	For other information see Characteristics Sheet

*The Representation on the Map of a Road, Track, or Footpath, is no evidence of the existence of a right of way.*

O.P.W. ARCHAEOLOGICAL SURVEY OF IRELAND	<b>Sites &amp; Monuments Record — Archaeological Constraint Map</b>	Date/Edition of map: 1925
	The areas outlined on this map are designed to give the approximate location of archaeological sites and monuments. They are not to be taken as indicating their precise extent or boundaries on the ground.	Date of SMR detail: April 1995





CHARACTERISTICS AND SYMBOLS

County	Ward (when not coincident with other boundaries)	Antiquities (See 4-F)	Foot
Borough	County Borough, Borough, Urban	Trigonometrical Station	A
Parish (in Co. Wick, Wick & D.D. only)	District & Town	Contours	10
Townland	When not coincident with other boundaries		

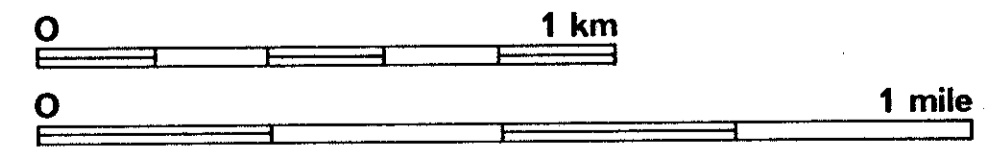
The representation on this Map of a Road, Track, or Footpath is not evidence of the existence of a right of way.  
For other symbols see Table of Characteristics

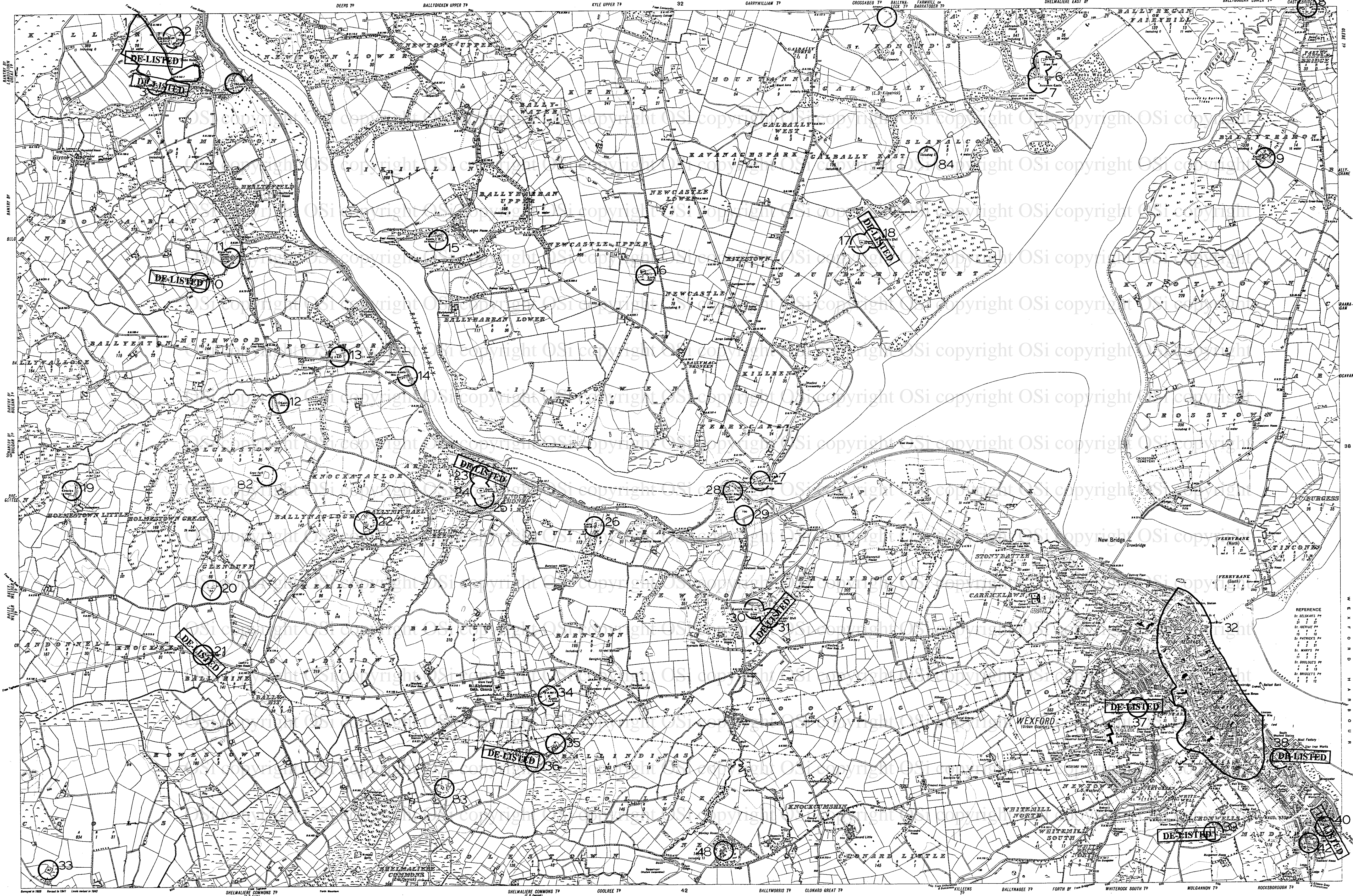
**G.P.W. ARCHAEOLOGICAL SURVEY OF IRELAND**

**Sites & Monuments Record — Archaeological Constraint Map**

The areas outlined on this map are designed to give the approximate location of archaeological sites and monuments. They are not to be taken as indicating their precise extent or boundaries on the ground.

Date/edition of map: 1924  
Date of SMR detail: April 1995



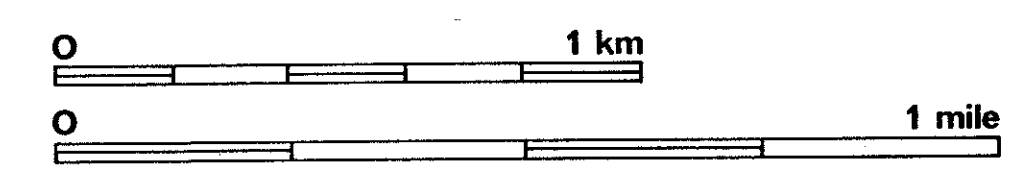


CHARACTERISTICS AND SYMBOLS

County	Ward (when not coincident with other boundaries)	Antiquities (See 4-5)
Barony	County Borough, Borough, Urban District & Town	Topographical Station
Parish (In Co. Wick from 1812 on)	When not coincident with other boundaries	Electricity Transmission Lines
Townland		Contours

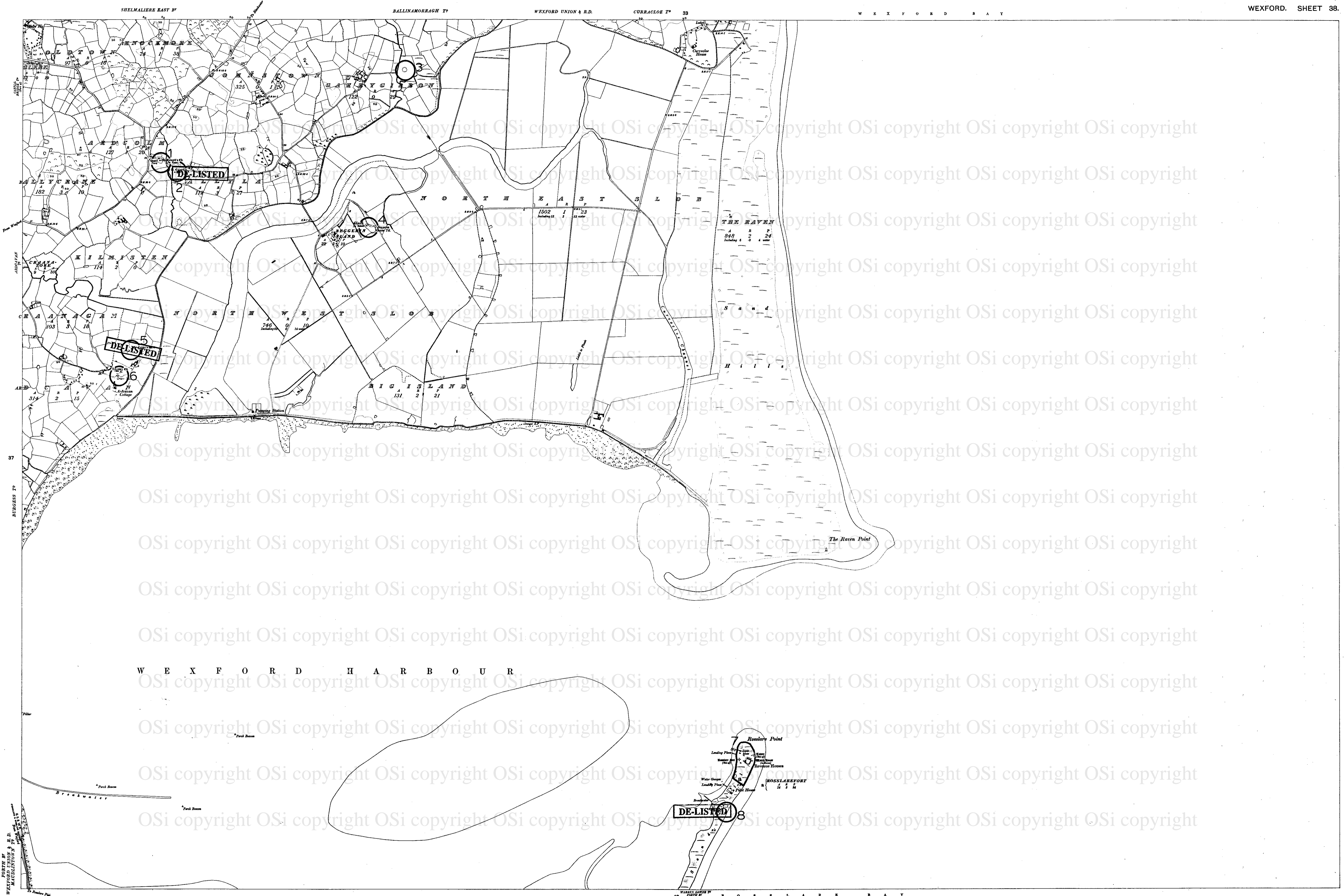
The representation on this Map of a Road, Track, or Footpath, is not evidence of the existence of a right of way. For other symbols see Table of Characteristics.

O.P.W. ARCHAEOLOGICAL SURVEY OF IRELAND	<b>Sites &amp; Monuments Record — Archaeological Constraint Map</b>	Date/Edition of map: 1941
	The areas outlined on this map are designed to give the approximate location of archaeological sites and monuments. They are not to be taken as indicating their precise extent or boundaries on the ground.	Date of SMR detail: April 1995



REFERENCE

St. Brelkane's Pt.	1
St. Brelkane's Pt.	2
St. Brelkane's Pt.	3
St. Brelkane's Pt.	4
St. Brelkane's Pt.	5
St. Brelkane's Pt.	6
St. Brelkane's Pt.	7
St. Brelkane's Pt.	8
St. Brelkane's Pt.	9
St. Brelkane's Pt.	10
St. Brelkane's Pt.	11
St. Brelkane's Pt.	12
St. Brelkane's Pt.	13
St. Brelkane's Pt.	14
St. Brelkane's Pt.	15
St. Brelkane's Pt.	16
St. Brelkane's Pt.	17
St. Brelkane's Pt.	18
St. Brelkane's Pt.	19
St. Brelkane's Pt.	20
St. Brelkane's Pt.	21
St. Brelkane's Pt.	22
St. Brelkane's Pt.	23
St. Brelkane's Pt.	24
St. Brelkane's Pt.	25
St. Brelkane's Pt.	26
St. Brelkane's Pt.	27
St. Brelkane's Pt.	28
St. Brelkane's Pt.	29
St. Brelkane's Pt.	30
St. Brelkane's Pt.	31
St. Brelkane's Pt.	32
St. Brelkane's Pt.	33
St. Brelkane's Pt.	34
St. Brelkane's Pt.	35
St. Brelkane's Pt.	36
St. Brelkane's Pt.	37
St. Brelkane's Pt.	38
St. Brelkane's Pt.	39
St. Brelkane's Pt.	40
St. Brelkane's Pt.	41
St. Brelkane's Pt.	42
St. Brelkane's Pt.	43
St. Brelkane's Pt.	44
St. Brelkane's Pt.	45
St. Brelkane's Pt.	46
St. Brelkane's Pt.	47
St. Brelkane's Pt.	48
St. Brelkane's Pt.	49
St. Brelkane's Pt.	50




CHARACTERISTICS AND SYMBOLS

County	Ward (when not coincident with other boundaries)	Antiquities (see W.F.S.)
Barony	County Borough, Borough, Urban	Trigonometrical Station
Parish (to Civil Parish, then R.I.S.D. only)	District & Town	Electricity Transmission Lines
Townland	When not coincident with other boundaries	Contours

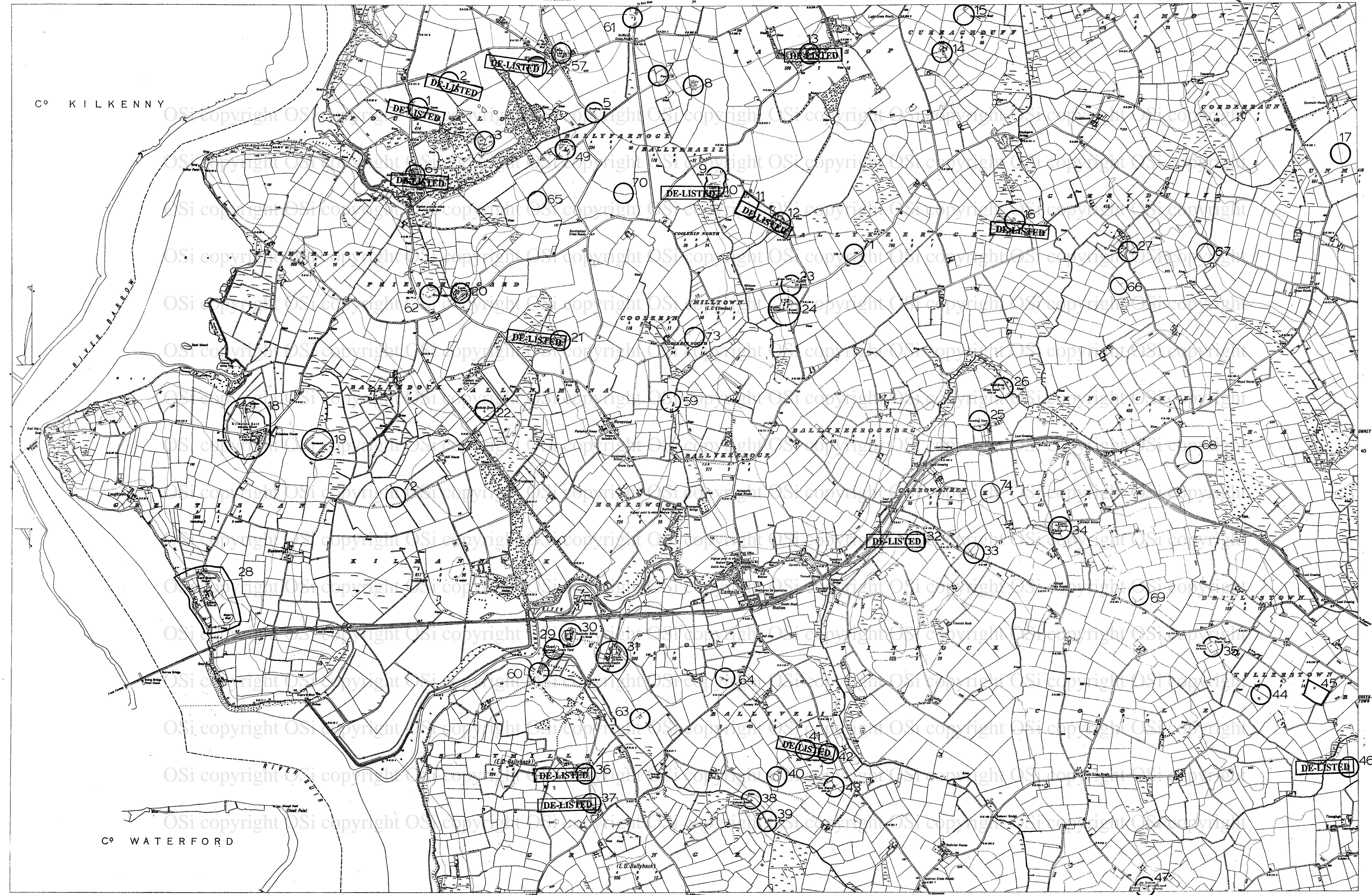
The representation on this Map of a Road, Track, or Footpath, is not evidence of the existence of a right of way.  
For other symbols see Table of Characteristics.

O.P.W. ARCHAEOLOGICAL SURVEY OF IRELAND	<b>Sites &amp; Monuments Record — Archaeological Constraint Map</b>	Date/Edition of map:
	The areas outlined on this map are designed to give the approximate location of archaeological sites and monuments. They are not to be taken as indicating their precise extent or boundaries on the ground.	1903
		Date of SMR detail: April 1995



C<sup>o</sup> KILKENNY

C<sup>o</sup> WATERFORD



CHARACTERISTICS AND SYMBOLS

County	Townland	Trigonometrical Station
Barony	Municipal Ward	Antiquities
Parish	Code	Antiquities (in situ)

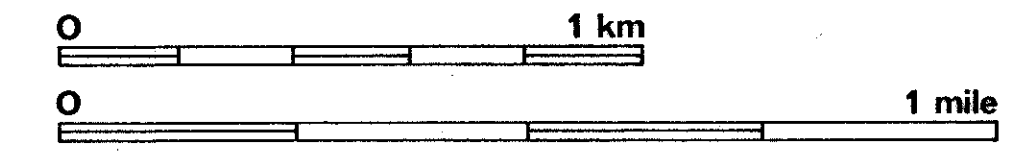
The representation on this Map of a Road, Track, or Footpath, is not evidence of the existence of a right of way. Electricity Transmission Lines.

O.P.W.  
ARCHAEOLOGICAL  
SURVEY  
OF IRELAND

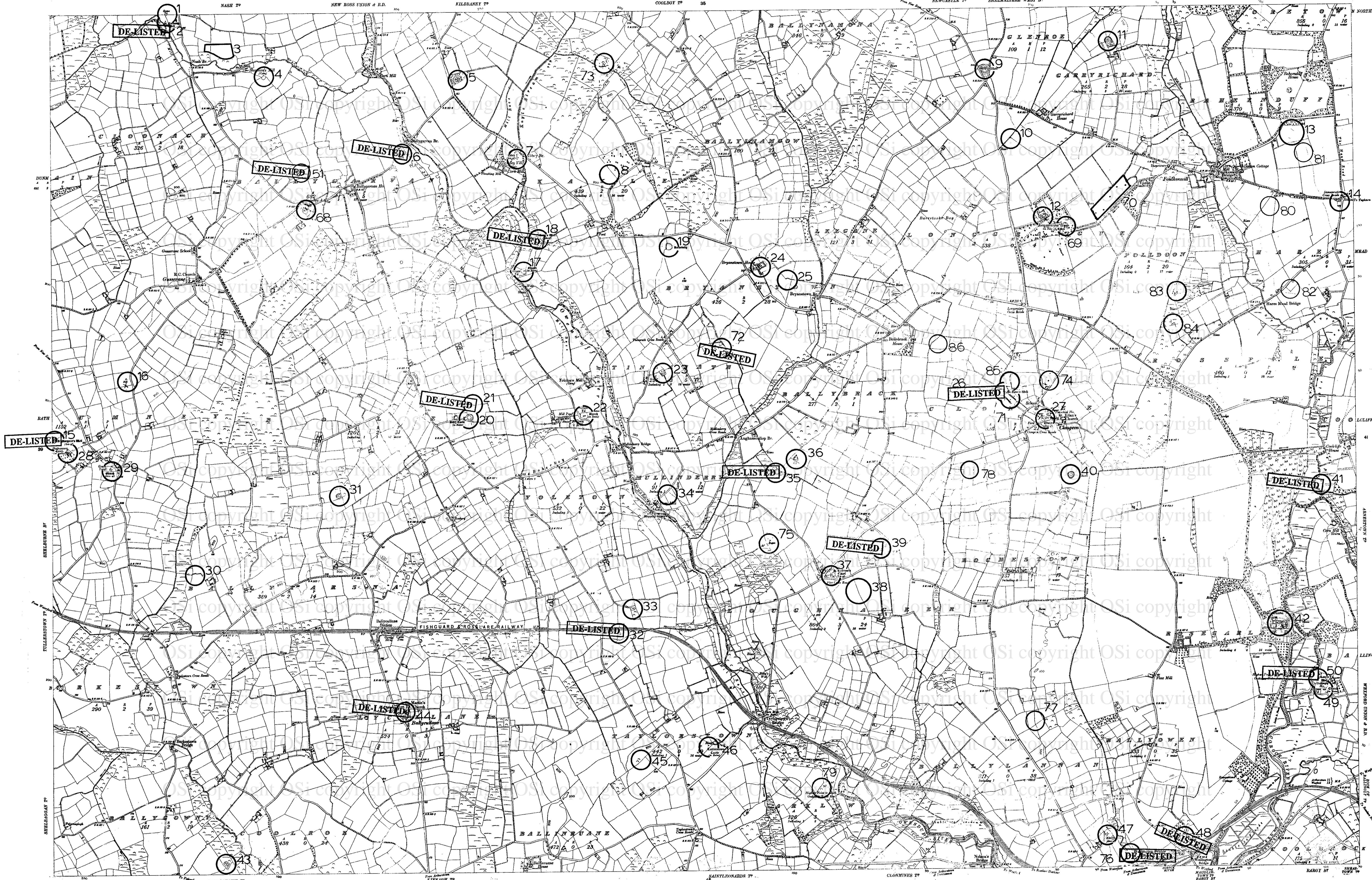
Sites & Monuments Record — Archaeological Constraint Map

The areas outlined on this map are designed to give the approximate location of archaeological sites and monuments. They are not to be taken as indicating their precise extent or boundaries on the ground.

Date/Revision of map:  
1940  
Date of SMR detail:  
April 1995








Surveyed in 1828 Revised in 1962  
 Levelled in 1954 Latest parishes revised in 1982.

CHARACTERISTICS AND SYMBOLOGY		
	County	
	Parish	
	Municipal Ward	
	Contours	
	Railway	
	Canal	
	Road	
	Stream	
	Well	
	Tower	
	Church	
	Cross	
	Mill	
	Windmill	
	Castle	
	Fort	
	Barracks	
	Barricade	
	Gun emplacement	
	Battery	
	Battery site	
	Battery site	

The Representation on this Map of a Road, Track, or Footpath is no evidence of the existence of a right of way.

O.P.W. ARCHAEOLOGICAL SURVEY OF IRELAND	<b>Sites &amp; Monuments Record — Archaeological Constraint Map</b>	Date/Edition of map: 1925
	The areas outlined on this map are designed to give the approximate location of archaeological sites and monuments. They are not to be taken as indicating their precise extent or boundaries on the ground.	Date of SMR detail: April 1995





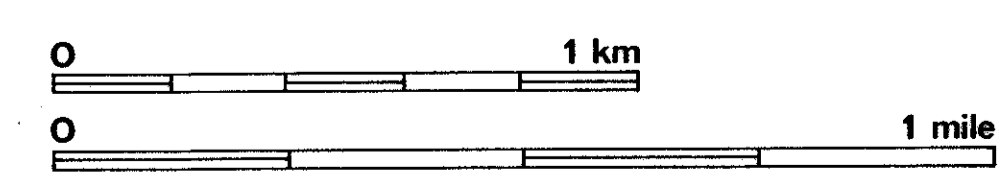
Surveyed in 1816. Revised in 1925. Levels partially revised in 1922.

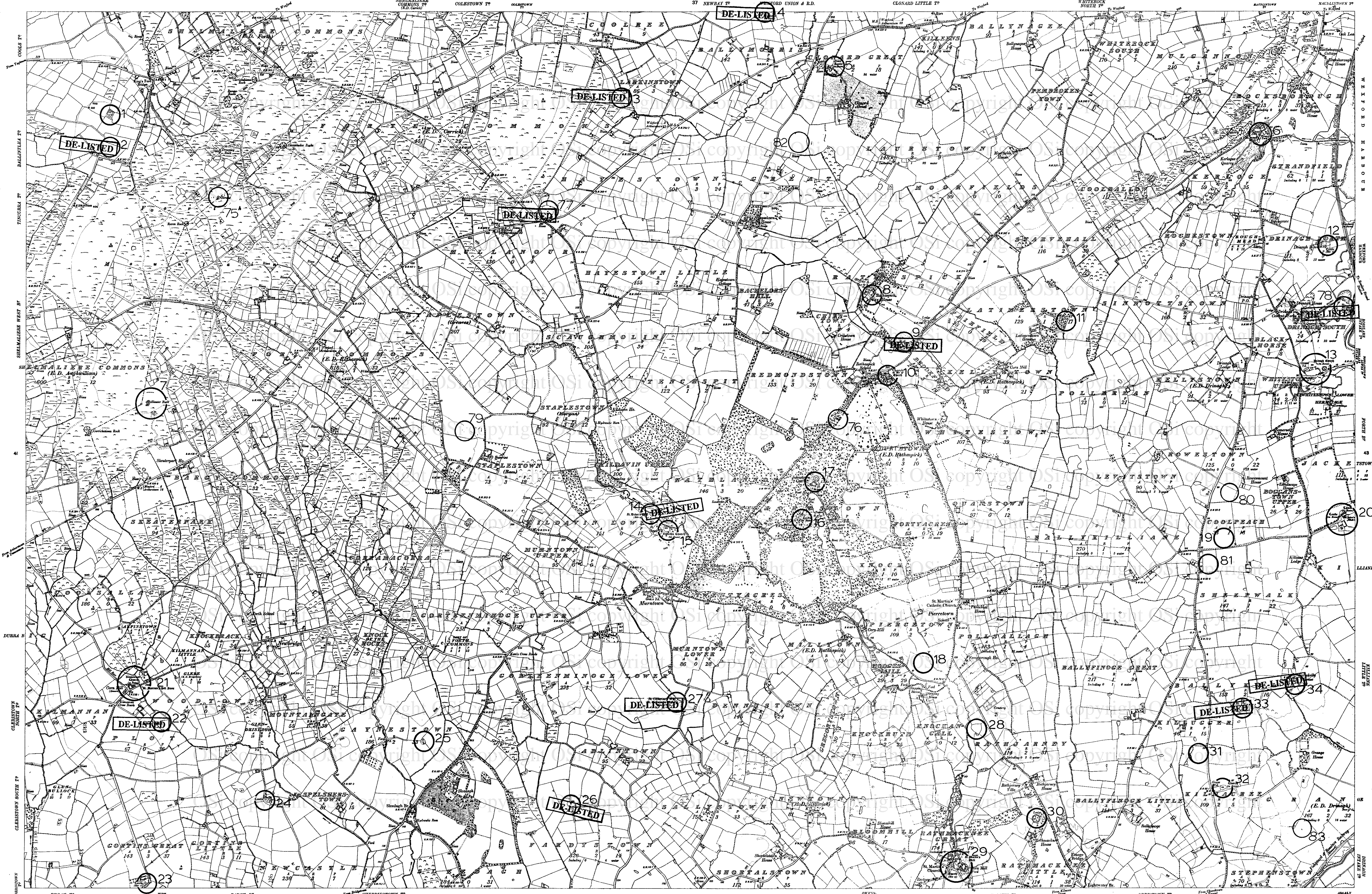
**CHARACTERISTICS AND SYMBOLS**

Geog.	.....	.....	.....
Bound.	.....	.....	.....
Parish	.....	.....	.....
.....		.....	.....

*The Representation on this Map of a Road, Track, or Footpath is no evidence of the existence of a right of way.*

<p>G.P.W. ARCHAEOLOGICAL SURVEY OF IRELAND</p>	<p><b>Sites &amp; Monuments Record — Archaeological Constraint Map</b></p> <p>The areas outlined on this map are designed to give the approximate location of archaeological sites and monuments. They are not to be taken as indicating their precise extent or boundaries on the ground.</p>	<p>Date/Edition of map: 1925</p> <p>Date of SMR detail: April 1995</p>
--	--	--





Surveyed in 1840. Revised in 1925-6.  
 Listed in 1902 & 4. Levels partially revised in 1922.

CHARACTERISTICS AND SYMBOLS		
County Boundary	Parish Boundary	Triangulation Station
Manor Boundary	Centenary	Archaeological Site
For other information see Characteristic Sheet		

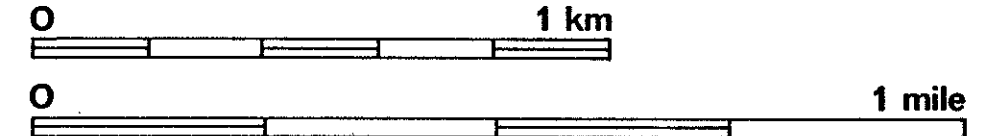
**S.P.W. ARCHAEOLOGICAL SURVEY OF IRELAND**

**Sites & Monuments Record — Archaeological Constraint Map**

The areas outlined on this map are designed to give the approximate location of archaeological sites and monuments. They are not to be taken as indicating their precise extent or boundaries on the ground.

Date/Edition of map:  
 1925

Date of SMR detail:  
 April 1995



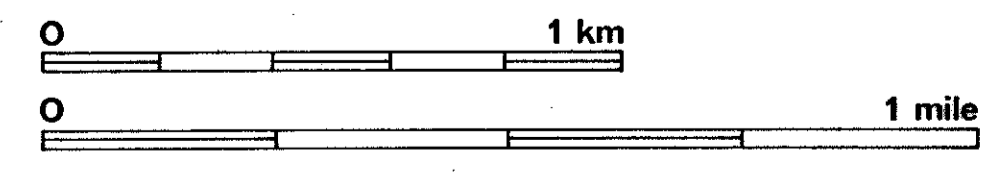


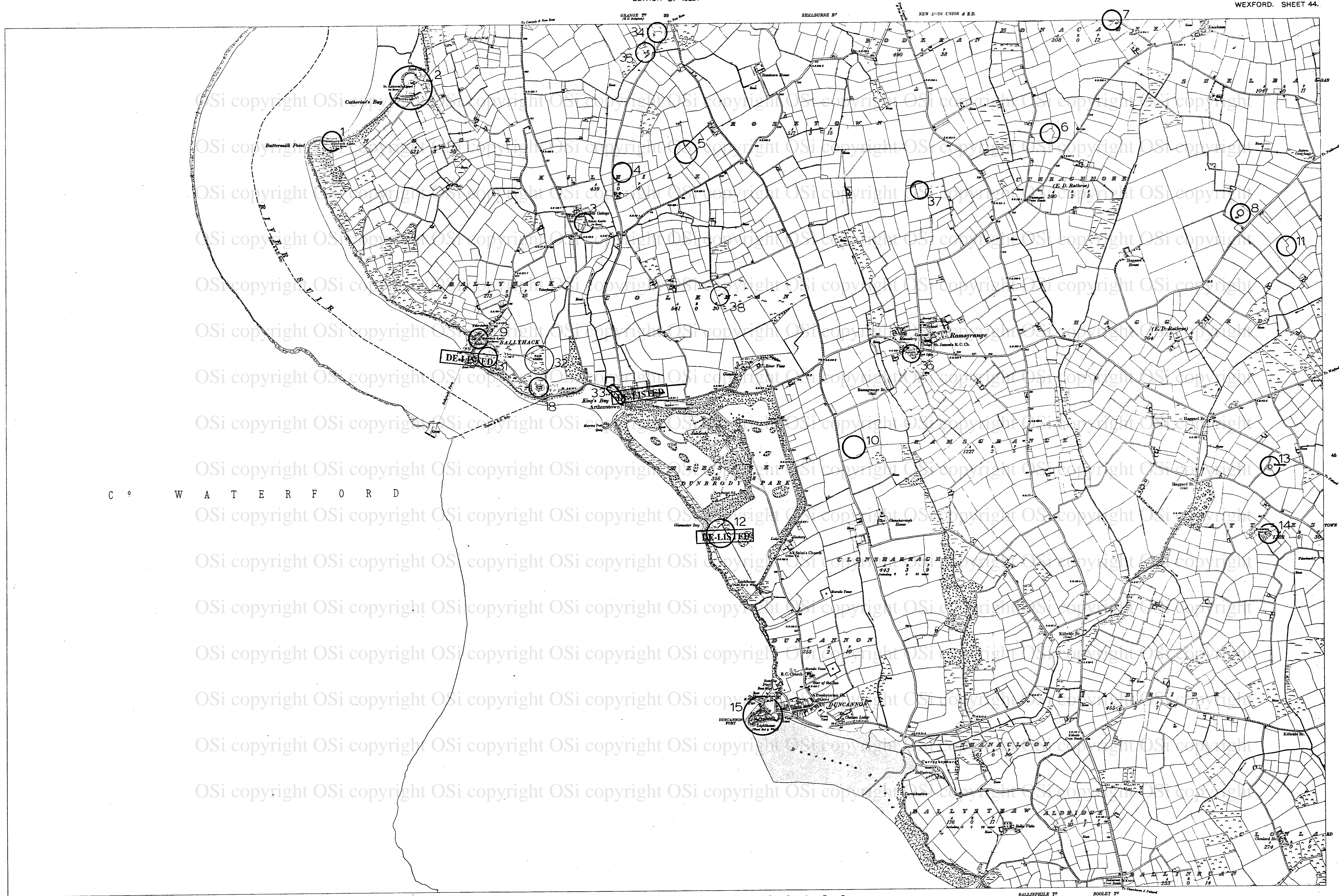
CHARACTERISTICS AND SYMBOLS

County	Trigonometrical Station
Barony	Antiquities
Parish	Antiquities (see 10)
Municipal Wards	Electricity Transmission Lines
Contours	

The representation on this Map of a Road, Track, or Footpath, is not evidence of the existence of a right of way.  
For other symbols see Table of Characteristics: 1:10,560 scale.

<p>O.P.W. ARCHAEOLOGICAL SURVEY OF IRELAND</p>	<p>Sites &amp; Monuments Record — Archaeological Constraint Map</p> <p>The areas outlined on this map are designed to give the approximate location of archaeological sites and monuments. They are not to be taken as indicating their precise extent or boundaries on the ground.</p>	<p>Date/Edition of map: 1970</p>
		<p>Date of SMR detail: April 1995</p>



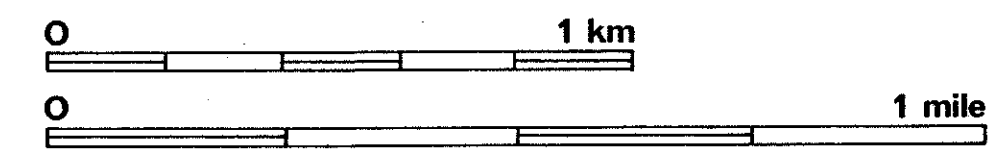


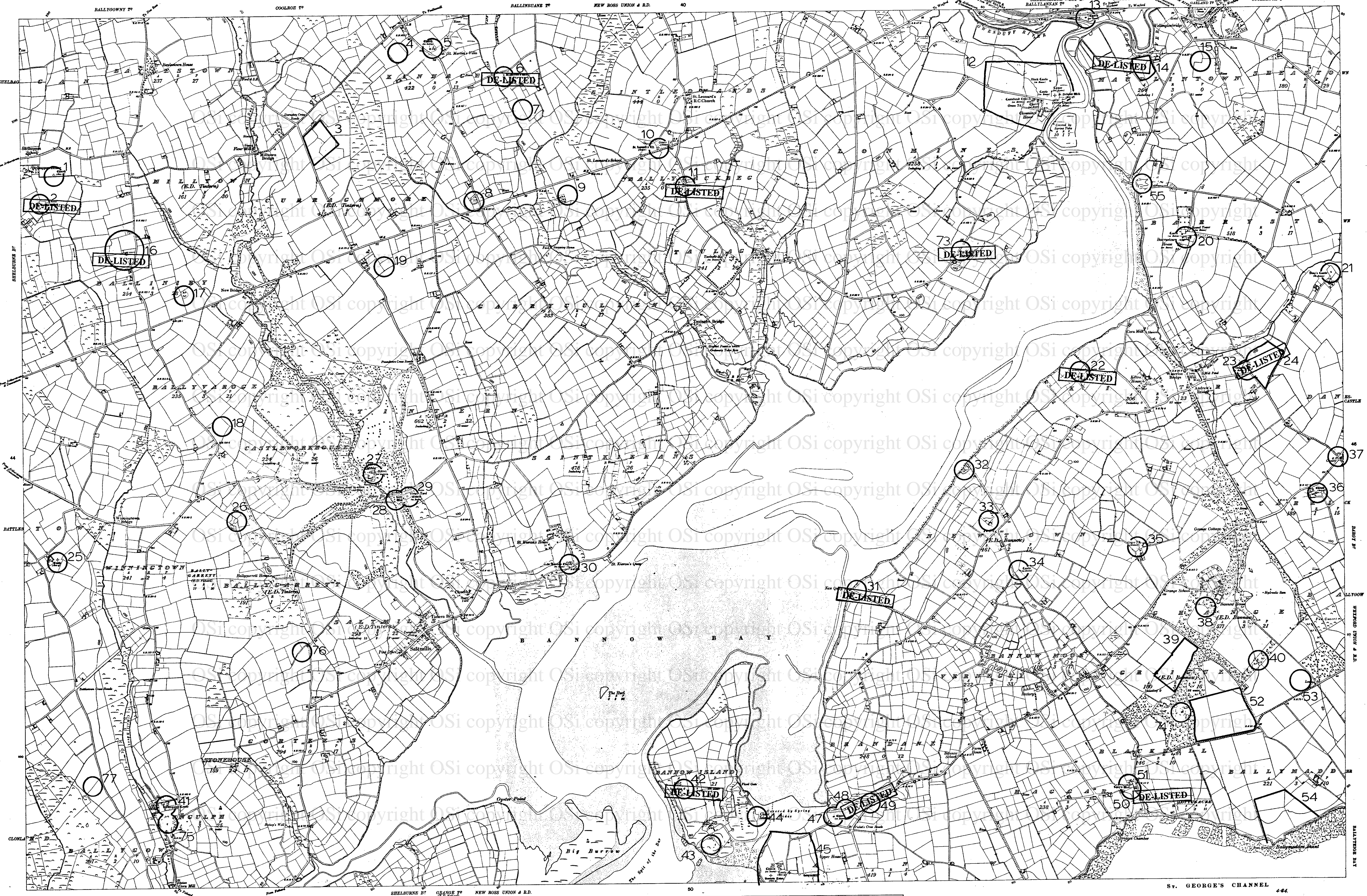
Surveyed in 1902. Revised in 1922.  
 Levelling in 1901-2. Levels partially revised in 1922.

CHARACTERISTICS AND SYMBOLS		Trigonometrical Station	A
County	Wexford	Antiquarian (Site of)	ft
Survey	Municipal Wards	For other information see Characteristic Sheet	
North	Contours		

*The Representation on this Map of a Road, Track, or Footpath, is no evidence of the existence of a right of way.*

O.P.W. ARCHAEOLOGICAL SURVEY OF IRELAND	<b>Sites &amp; Monuments Record - Archaeological Constraint Map</b>	Date/Edition of map: 1925
	The areas outlined on this map are designed to give the approximate location of archaeological sites and monuments. They are not to be taken as indicating their precise extent or boundaries on the ground.	Date of SMR detail: April 1995



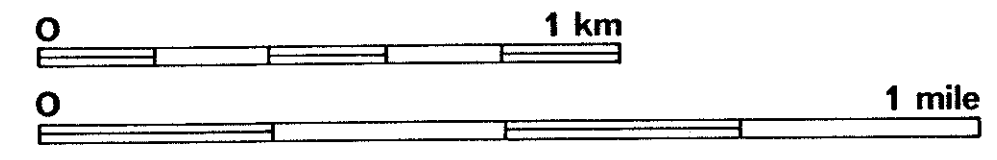


Surveyed in 1840. Revised in 1922.  
 Levelled in 1901 & 2. Levels partially revised in 1922.

CHARACTERISTICS AND SYMBOLS			
Group	Townland	Trigonometrical Station	4
Roadway	Municipal Ward	Antiquarian Site of	5
Stream	Contour	For other information see Characteristic Sheet	

The Representation on this Map of a Road, Track, or Footpath is no evidence of the existence of a right of way.

O.P.W. ARCHAEOLOGICAL SURVEY OF IRELAND	<b>Sites &amp; Monuments Record — Archaeological Constraint Map</b>	Date/Edition of map: 1925
	The areas outlined on this map are designed to give the approximate location of archaeological sites and monuments. They are not to be taken as indicating their precise extent or boundaries on the ground.	Date of SMR detail: April 1995



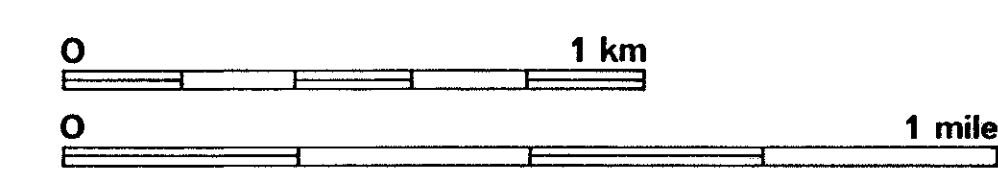


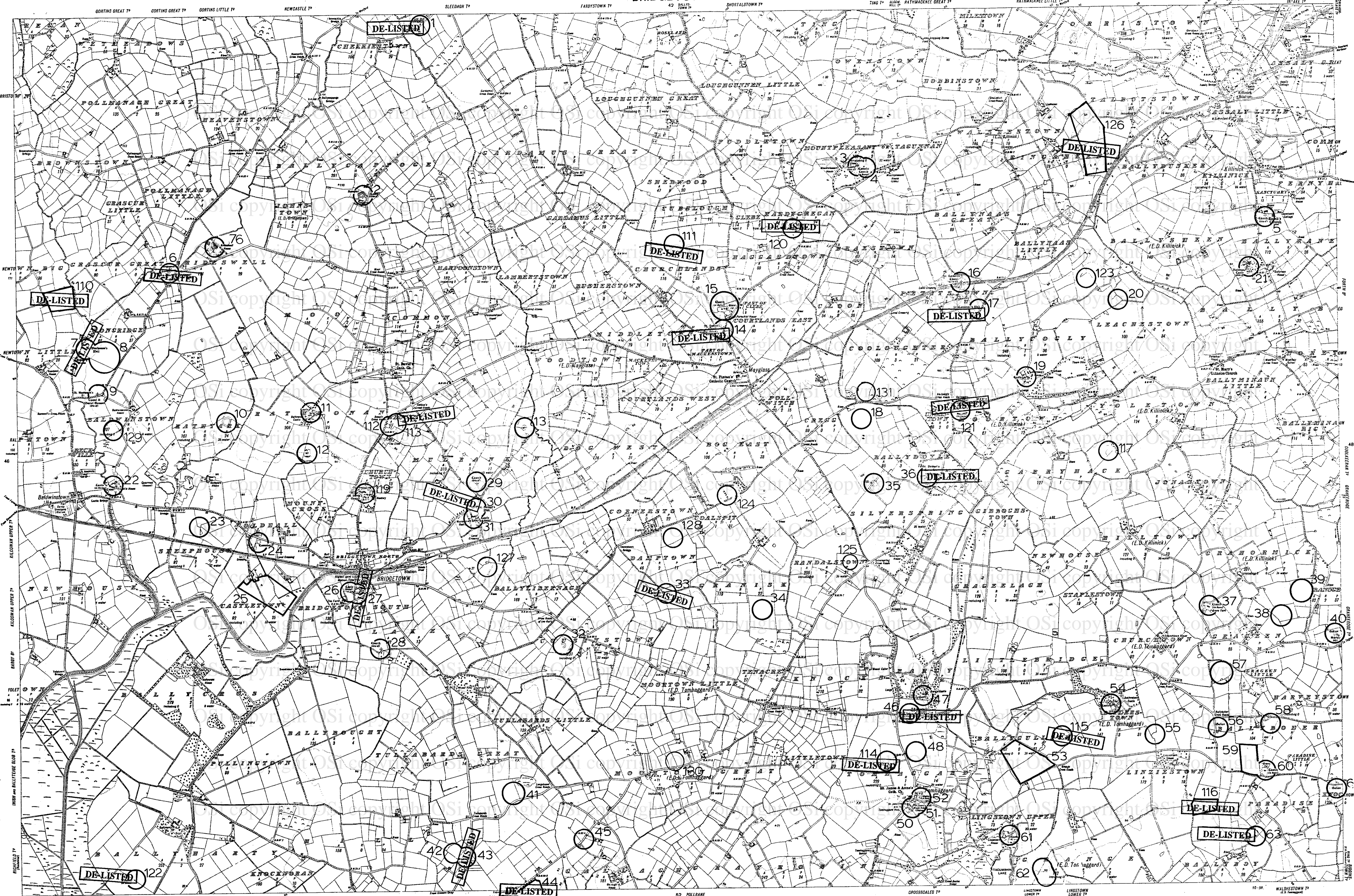
Surveyed in 1840. Revised in 1922.  
 Levelled in 1902 & Levels partially revised in 1922.

CHARACTERISTICS AND SYMBOLS		
Boundary	Field Boundary	Triangulation Station
Water	Water	Archaeological Site
Church	Contour	For other information see Characteristics Sheet

The representation on this map of a Road, Track or Footpath is no evidence of the existence of a right of way.

O.P.W. ARCHAEOLOGICAL SURVEY OF IRELAND	<b>Sites &amp; Monuments Record — Archaeological Constraint Map</b>	Date/Edition of map: 1925
	The areas outlined on this map are designed to give the approximate location of archaeological sites and monuments. They are not to be taken as indicating their precise extent or boundaries on the ground.	Date of SMR detail: April 1995





Revised to 1940. Survey of 1940. Contour interval 10 ft.

CHARACTERISTICS AND SYMBOLS

County	Townland	Trigonometrical Station
Barony	Municipal Ward	Antiquities
Parish	Contour	Antiquities (see 45)
		Electricity Transmission Lines

The representation on this Map of a Road, Track, or Footpath, is not evidence of the existence of a right of way. For other symbols see Table of Characteristics.

O.P.W. ARCHAEOLOGICAL SURVEY OF IRELAND

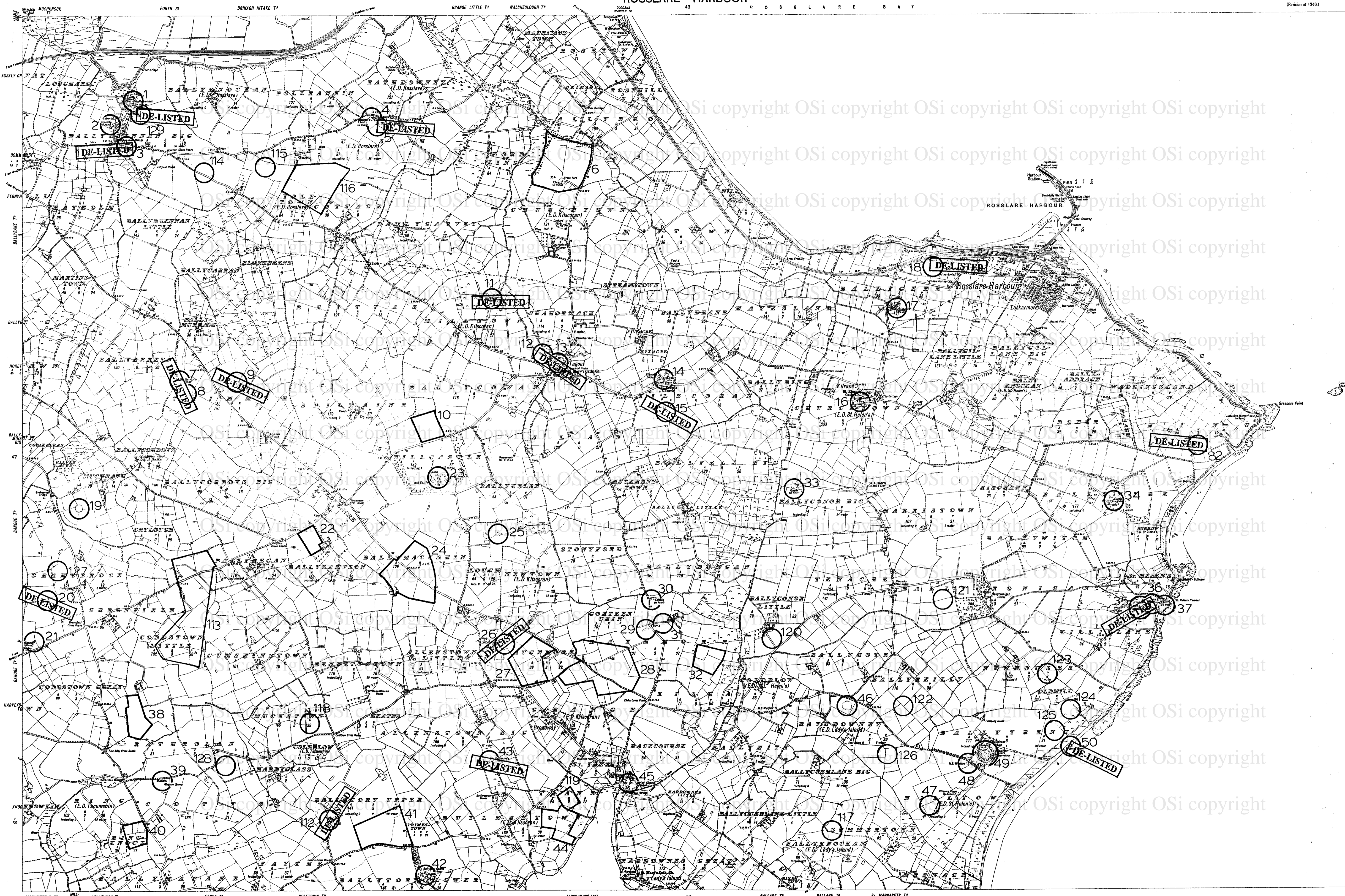
Sites & Monuments Record - Archaeological Constraint Map

The areas outlined on this map are designed to give the approximate location of archaeological sites and monuments. They are not to be taken as indicating their precise extent or boundaries on the ground.

Date/Edition of map: 1940  
Date of SMR detail: April 1995







CHARACTERISTICS AND SYMBOLS

County	Townland	Trigonometrical Station
Barony	Municipal Ward	Antiquarian
Parish	Contour	Antiquity (class)

The representation on this Map of a Road, Track, or Footpath, is not evidence of the existence of a right of way. Electricity Transmission Lines. For other symbols see Table of Characteristics.

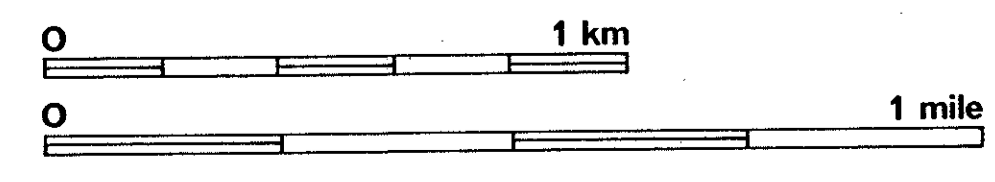
O.P.W. ARCHAEOLOGICAL SURVEY OF IRELAND

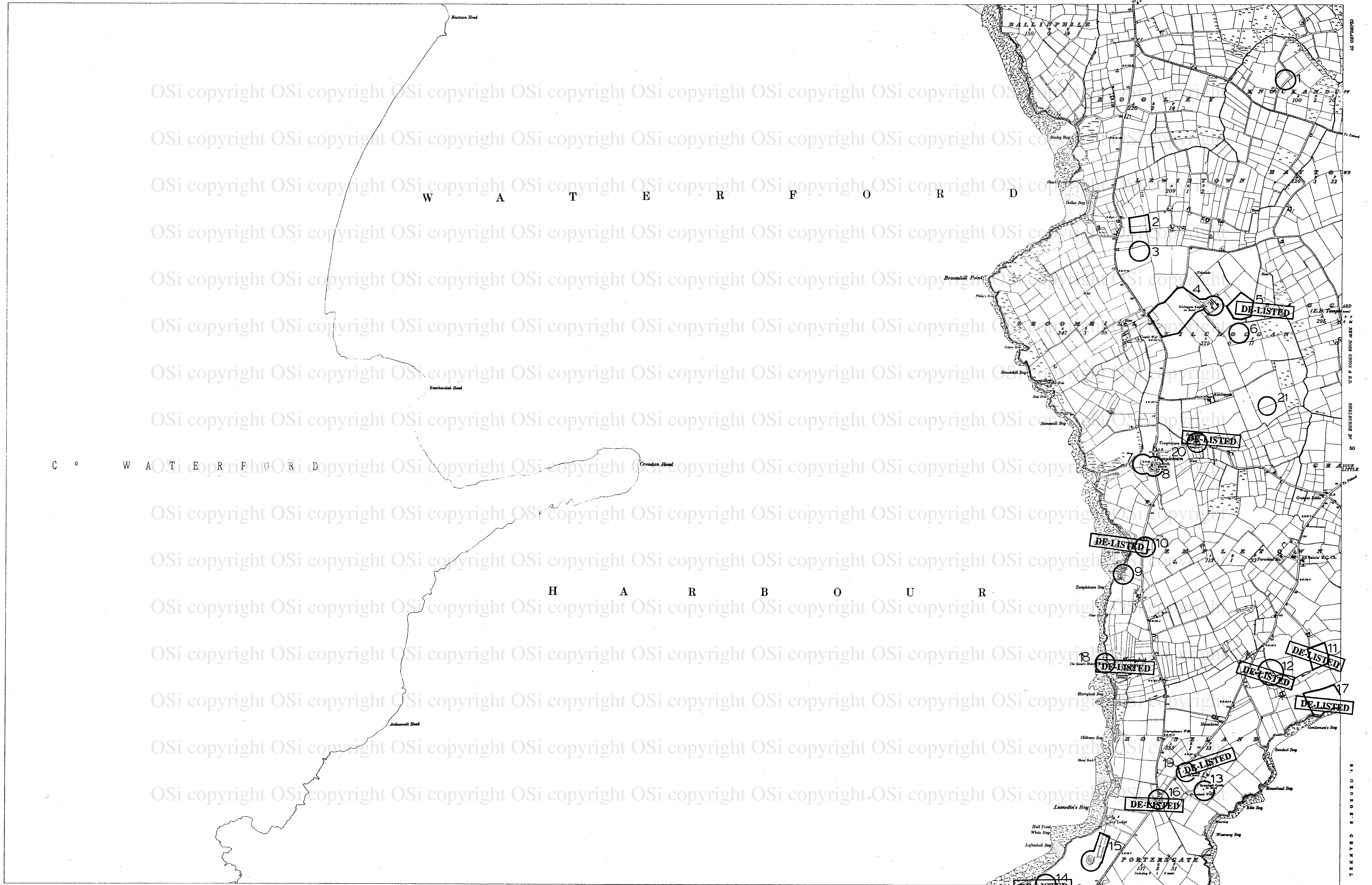
**Sites & Monuments Record — Archaeological Constraint Map**

The areas outlined on this map are designed to give the approximate location of archaeological sites and monuments. They are not to be taken as indicating their precise extent or boundaries on the ground.

Date/edition of map: 1940

Date of SMR detail: April 1995



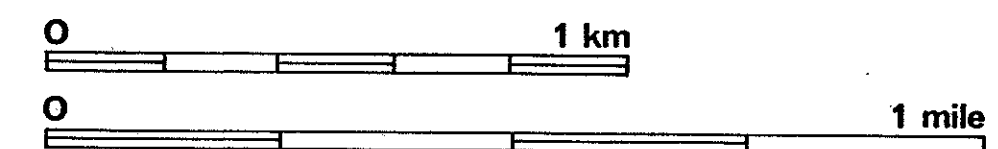


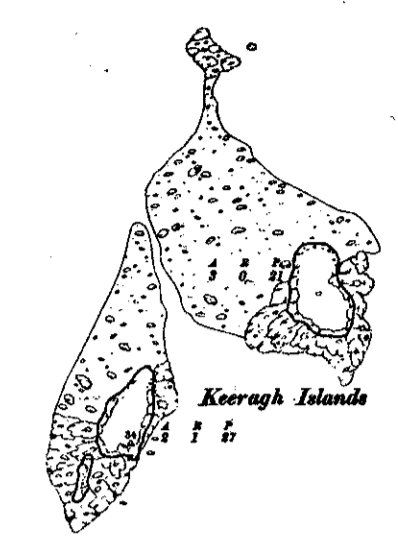
Surveyed in 1840. Revised in 1922.  
 Levelling in 1902. Levels partially revised in 1922.

CHARACTERISTICS AND SYMBOLS		
County	Townland	Trigonometrical Station
Parish	Manor and Wards	Antiquarian Site of 1st Class
	Contours	For other information see Characteristic Sheet

*The Representation on this Map of a Road, Track, or Footpath is no evidence of the existence of a right of way.*

O.P.W. ARCHAEOLOGICAL SURVEY OF IRELAND	<b>Sites &amp; Monuments Record — Archaeological Constraint Map</b>	Date/Edition of map: 1925
	The areas outlined on this map are designed to give the approximate location of archaeological sites and monuments. They are not to be taken as indicating their precise extent or boundaries on the ground.	Date of SMR detail: April 1995





Surveyed in 1902. Revised in 1922.  
 Revised in 1902-3. Levels partially revised in 1922.

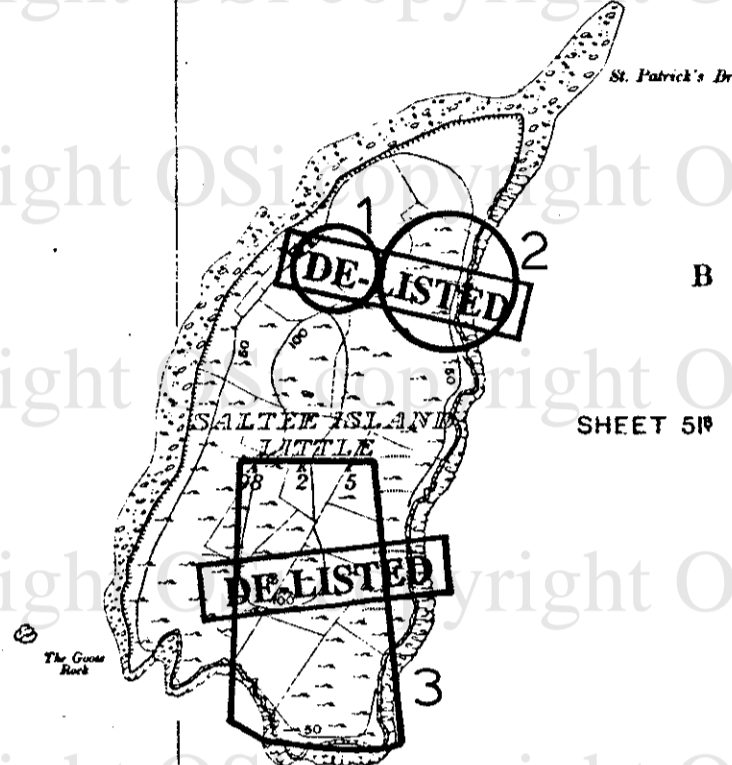
CHARACTERISTICS AND SYMBOLS		
County	Townland	Trigonometrical Station
Barony	Municipal Wards	Antiquities (Site of)
Rural	Contours	For other information see Characteristic Sheet

*The Representation on this Map of a Road, Track, or Footpath is no evidence of the existence of a right of way.*

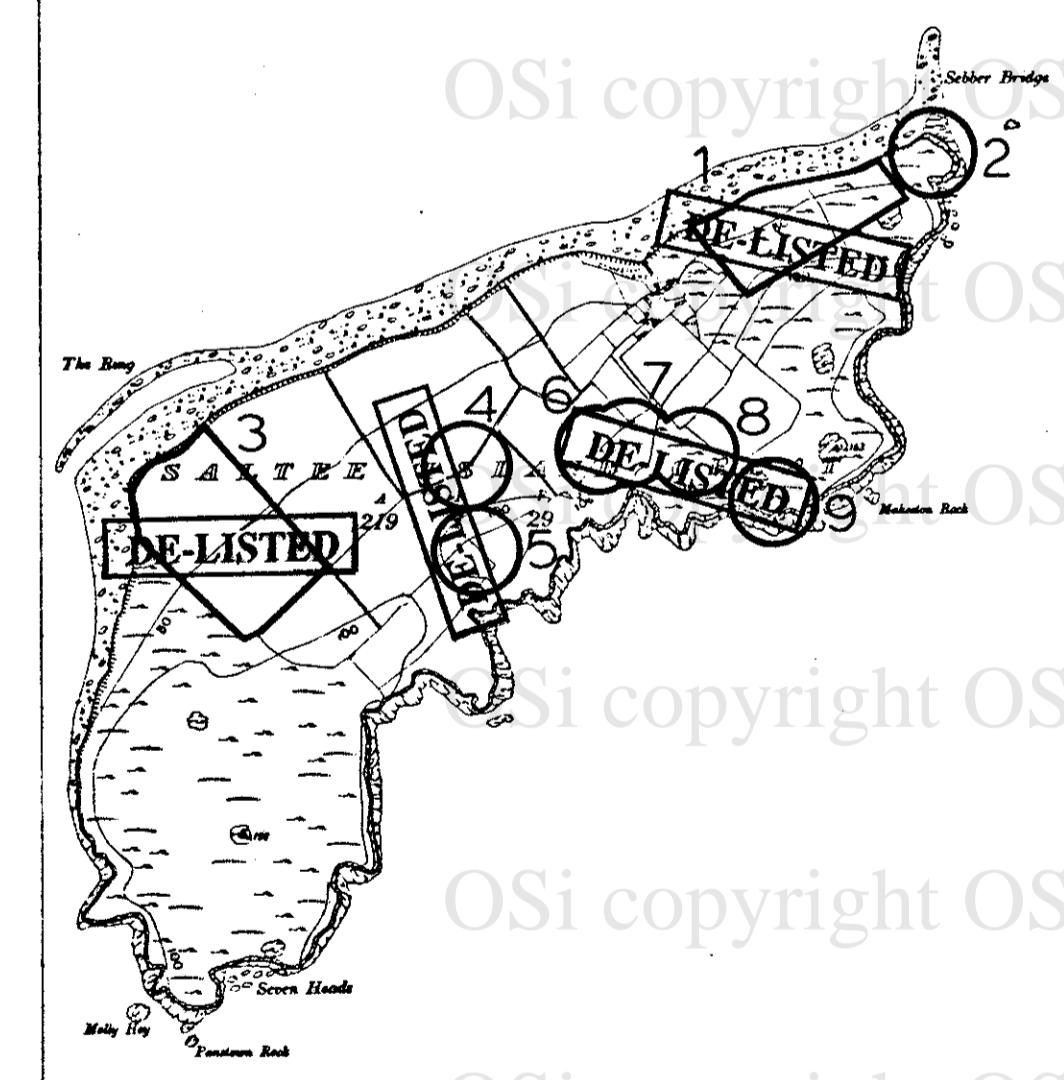
G. P. W. ARCHAEOLOGICAL SURVEY OF IRELAND	<b>Sites &amp; Monuments Record — Archaeological Constraint Map</b>	Date/Edition of map: 1925
	The areas outlined on this map are designed to give the approximate location of archaeological sites and monuments. They are not to be taken as indicating their precise extent or boundaries on the ground.	Date of SMR detail: April 1995



To be the better Islands in their relative positions with the mainland.  
Note: When the Supplementary Reference is given in the South of Sheet 51, and 52 in that a small amount will be shown on the former and a small amount on the latter the latter Islands will be in their relative positions with the mainland.



SHEET 51P



SHEET 51P



To be the better Islands in their relative positions with the Saltfleet Islands.  
Note: When the Supplementary Reference is given in the South of the Reference and a small amount will be shown on the former and a small amount on the latter the latter Islands will be in their relative positions with the Saltfleet Islands.

DE-LISTED

DE-LISTED

DE-LISTED

B A L L Y T E I G E B A Y



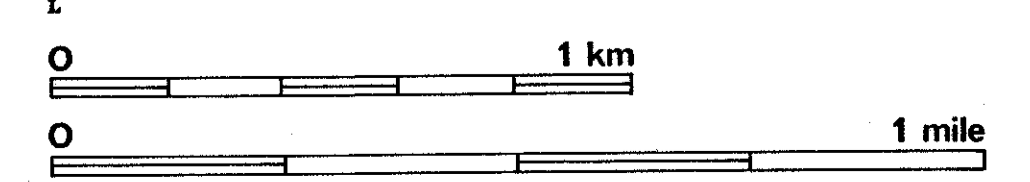
Crossbarrow or Fortuna Point

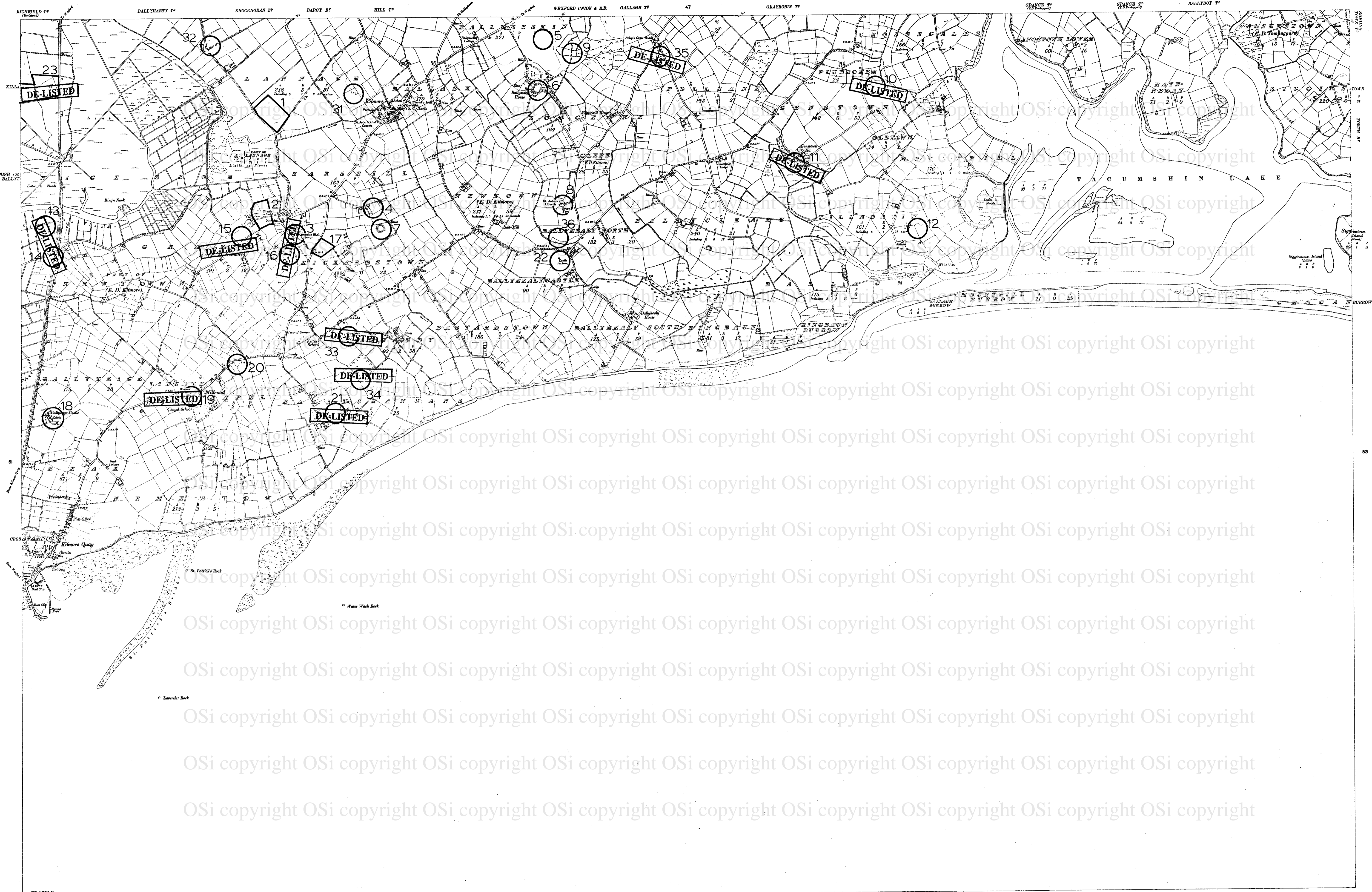
Revised in 1905. Revised in 1925. Revised in 1925. Revised in 1925.

CHARACTERISTICS AND SYMBOLS		
County	Irishland	Trigonometrical Station
Municipal Ward	Antiquarian (Site of)	Port
Parish	Contour	

The Representation on this Map of a Road, Track, or Footpath, is no evidence of the existence of a right of way.

O.F.W. ARCHAEOLOGICAL SURVEY OF IRELAND	<b>Sites &amp; Monuments Record — Archaeological Constraint Map</b>	Date/Edition of map: 1925
	The areas outlined on this map are designed to give the approximate location of archaeological sites and monuments. They are not to be taken as indicating their precise extent or boundaries on the ground.	Date of SMR detail: April 1995



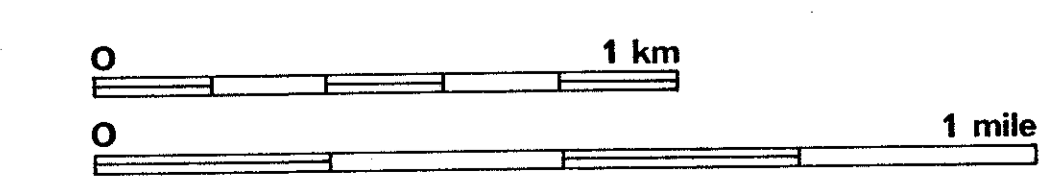


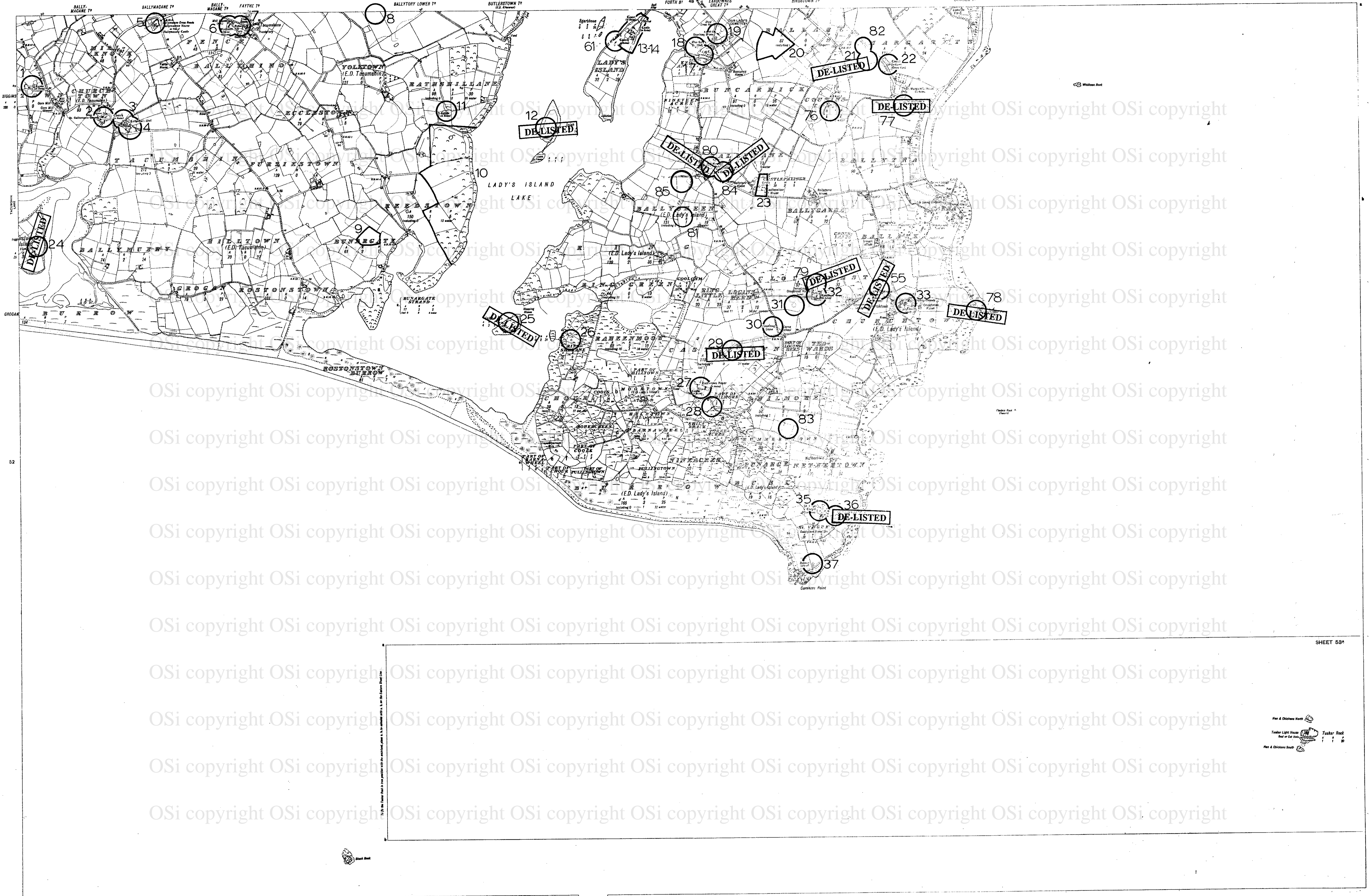
Surveyed in 1840. Revised in 1872.  
 Levelled in 1901. Levels partially revised in 1922.

CHARACTERISTICS AND SYMBOLS		
Contour	Townland	Triangulation Station
Road	Municipal Ward	Antiquarian (Site of)
River	Contour	For other information see Characteristic Sheet

*The Representation on this Map of a Road, Track or Footpath is no evidence of the existence of a right of way.*

O.P.W. ARCHAEOLOGICAL SURVEY OF IRELAND	<b>Sites &amp; Monuments Record — Archaeological Constraint Map</b>	Date/Edition of map: 1925
	The areas outlined on this map are designed to give the approximate location of archaeological sites and monuments. They are not to be taken as indicating their precise extent or boundaries on the ground.	Date of SMR detail: April 1995





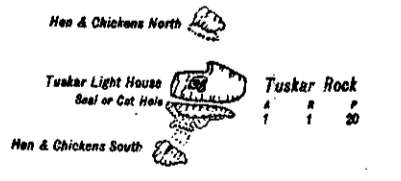
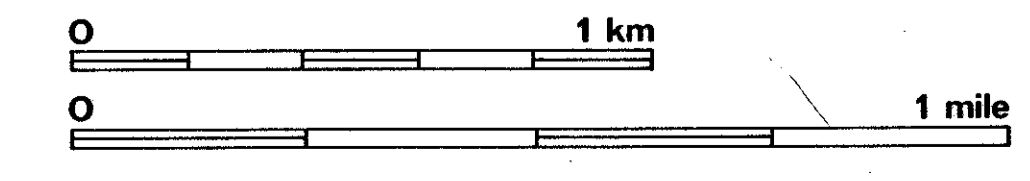
SHEET 53<sup>a</sup>

CHARACTERISTICS AND SYMBOLS

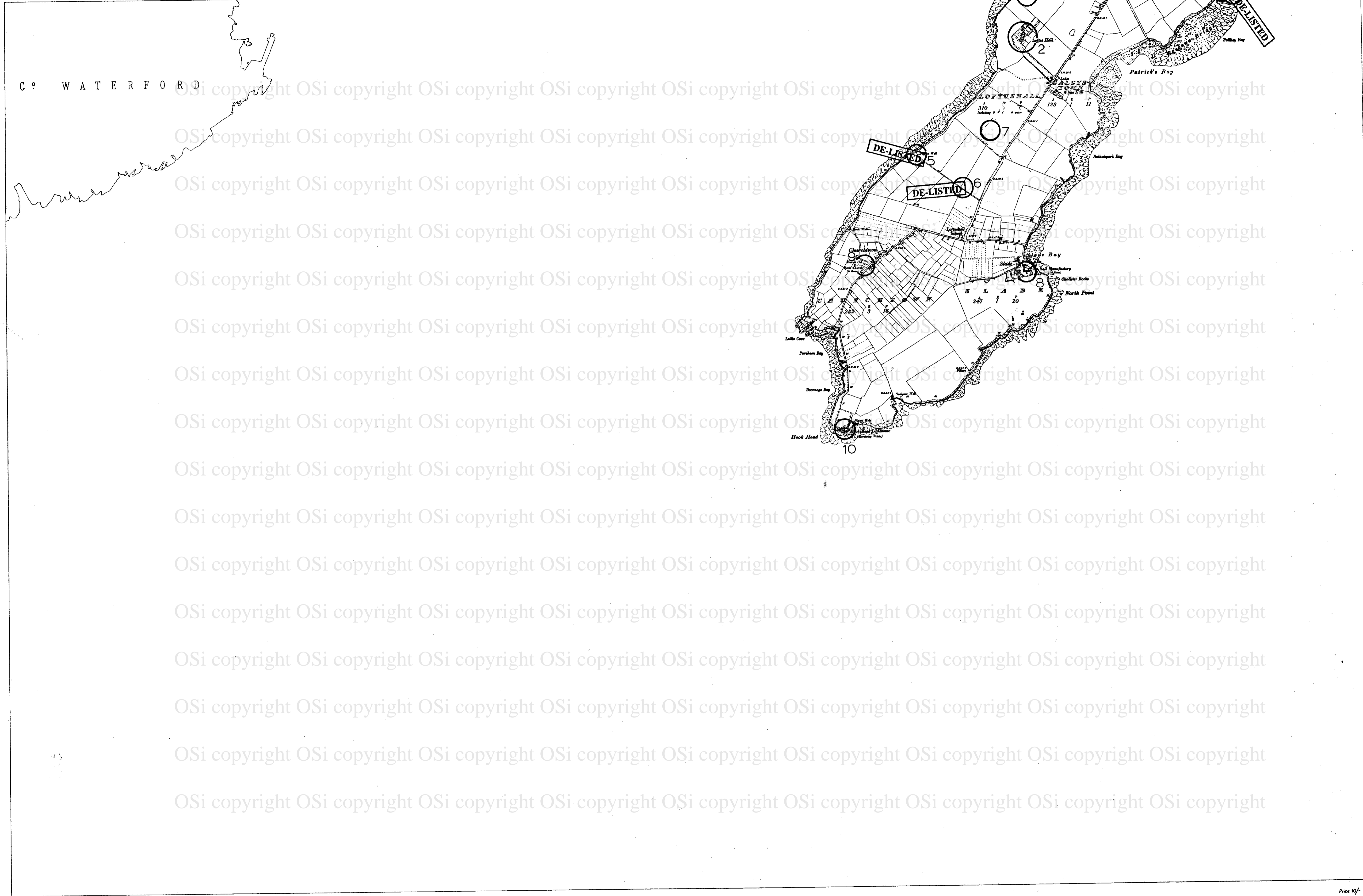
County	Townland	Trigonometrical Station
Barony	Municipal Ward	Antiquities
Parish	Custom	Antiquities (see 25)
		Electricity Transmission Lines

The representation on this Map of a Road, Track, or Footpath, is not evidence of the existence of a right of way. For other symbols see Table of Characteristics.

O.P.W. ARCHAEOLOGICAL SURVEY OF IRELAND	Sites & Monuments Record — Archaeological Constraint Map	Date/Edition of map: 1940
	The areas outlined on this map are designed to give the approximate location of archaeological sites and monuments. They are not to be taken as indicating their precise extent or boundaries on the ground.	Date of SMR detail: April 1995
		WEXFORD SHEET 53 & 53 <sup>a</sup>



C° WATERFORD



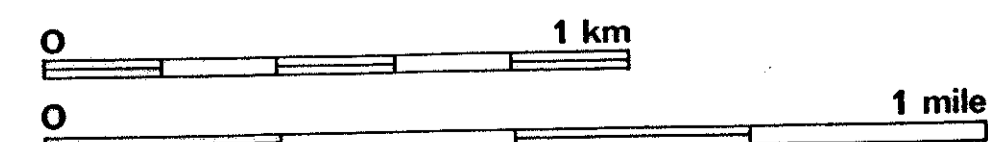
Surveyed in 1840. Revised in 1925.  
Levelled in 1902. Levels partially revised in 1922.

CHARACTERISTICS AND SYMBOLS		
County	Townland	Triangulation Station
Barony	Municipal Ward	Antiquities (Site of)
Parish	Contour	For other information see Characteristic Sheet

The Representation on this Map of a Road, Track, or Footpath is no evidence of the existence of a right of way.

O.P.W. ARCHAEOLOGICAL SURVEY OF IRELAND	Sites & Monuments Record — Archaeological Constraint Map	Date/Edition of map: 1925
		Date of SMR detail: April 1995

The areas outlined on this map are designed to give the approximate location of archaeological sites and monuments. They are not to be taken as indicating their precise extent or boundaries on the ground.



Price 10/- Net.